



# Community Service Announcement *Dedicated to a better Brisbane*

Media Relations Unit T 07 3403 9415 F 07 3407 2947  
www.brisbane.qld.gov.au

## **Brisbane evacuation centre activated**

*January 11, 2010*

Brisbane City Council advises an evacuation centre has been set up at the RNA Showgrounds at Bowen Hills for residents affected by floods.

The evacuation centre has been established for those who wish to evacuate of their own accord and cannot be accommodated with family or friends. Please note there have been no forced evacuations.

Residents are advised to bring the following with them if they choose to stay at the evacuation centre: Pillows and sheets, any medication, important documents such as insurance papers and spare clothing.

Domestic pets are able to be accommodated with their owners. Cats are to be brought on in a cage or box while dogs will be able to be accommodated at facilities in the evacuation centre. Other domestic animals are to be contained. Council animal management staff will be assisting at the evacuation centre.

Please note only 300 dogs are able to be accommodated at the evacuation centre.

For more information, phone Council on 3403 8888.

**-ENDS-**

**Media Contact (not for publication):**

[REDACTED]

[REDACTED]



C a m p b e l l N e w m a n

# Lord Mayor

MEDIA RELEASE

## Brisbane on flood alert for next fortnight

Lord Mayor Campbell Newman has warned property owners along the Brisbane River and suburban creeks of the potential for increased flooding over the next fortnight.

Cr Newman said the combination of heavy rain, necessary releases from Wivenhoe Dam, and higher than usual tides, meant the Brisbane River could rise significantly.

The biggest impacts could be felt on Wednesday (January 12) and Friday week (January 21).

The Lord Mayor said Council had modelled water patterns using information from SEQ Water, the State Government and the Bureau of Meteorology.

"This is currently the projected worst case scenario for the next few days, and I hope it doesn't happen, but people need to be forewarned so they can prepare themselves for flooding," he said.

"Our flood modelling shows river levels will be high on Wednesday (January 12) and particularly high on Friday week (January 21) due to the influence of a king tide."

The Lord Mayor said Council officers began contacting residents and businesses in affected areas today to warn them of the potential of flooding in catchment areas around the Brisbane River.

There was also the potential for localised flooding in areas with heavy rainfall.

Cr Newman said Council had activated the Local Disaster Coordination Centre. Sandbags were available for residents at Council depots in Darra, Morningside, Zillmere and Newmarket.

Cr Newman said by early this morning Wivenhoe Dam was at 140 per cent capacity and rising fast.

He said the dam had the potential to go to over 200 per cent capacity before overflowing, however there was as much water flowing into the dam, and in some cases more, than the Brisbane River saw in this location in the 1974 floods.

"Wivenhoe Dam is doing its job, but it cannot fully protect us from flooding because of significant inflows into the Brisbane River, as well as water from the Bremer River and Lockyer Creek.

The Lord Mayor urged residents to contact Council on 3403 8888 to report issues outside their property boundary such as flooding, downed trees, potholes, stormwater drain blockages or debris blocking roadways. For life-threatening emergencies, phone 000.

Residents can be better prepared for storms and flooding by getting a FloodWise Property Report and downloading the Flood Flag Map for their suburb and by signing up to the Early Warning Alert Service. These services are available for free on council's website.

For more information on preparing for severe weather, go to [www.brisbane.qld.gov.au/floodwise](http://www.brisbane.qld.gov.au/floodwise).

[Ends] January 10, 2011

Media contact: [REDACTED]

*Delivering for our suburbs*



# Community Service Announcement *Dedicated to a better Brisbane*

Media Relations Unit T 07 3403 9415 F 07 3407 2947  
[www.brisbane.qld.gov.au](http://www.brisbane.qld.gov.au)

## **CityCats and CityFerries affected by today's high tide**

*January 10, 2011*

CityCat and CityFerry services have been affected by this morning's high tide.

The Teneriffe and West End terminals and services are closed until further notice to ensure the safety of passengers and staff and due to minor terminal flooding.

As a result of the closures the cross river CityFerry service between Teneriffe and Bulimba terminals is temporarily offline.

All CityCat and CityFerry services still in operation are running at reduced speeds to minimise the wake created and will not be running to timetable until further notice.

Commuters are thanked for their patience during these temporary service changes.

For more information, phone Council on 3403 8888.

**-ENDS-**

**Media Contact (not for publication):**

[REDACTED]

[REDACTED]



# Community Service Announcement *Dedicated to a better Brisbane*

Media Relations Unit T 07 3403 9415 F 07 3407 2947  
www.brisbane.qld.gov.au

## **CityCats and CityFerries services offline from 8:15pm tonight**

*January 10, 2011*

Brisbane City Council advises that CityCat and CityFerry services will be suspended tonight following 8:15pm services.

The decision to take the CityCat and CityFerry services offline has been made after stronger than normal currents in the Brisbane River.

The suspension of the CityCat and CityFerry services is essential to uphold the safety of passengers and operational staff.


Services will be up and running in the morning with an assessment on the continuation of services to be made during the day.

Council apologises for any inconvenience caused by the suspension of the services.

For more information, phone Council on 3403 8888.

**-ENDS-**

**Media Contact (not for publication):**





# Community Service Announcement *Dedicated to a better Brisbane*

Media Relations Unit T 07 3403 9415 F 07 3407 2947

[www.brisbane.qld.gov.au](http://www.brisbane.qld.gov.au)

## **More than 900 Brisbane streets affected by flooding**

*January 11, 2011*

Brisbane City Council advises that the attached streets have and will be affected by flooding in Brisbane this week.

Council also advises that more streets may be added to this list as Council continues to monitor the situation across the city.

Residents and visitors are warned to stay away from floodwaters and stormwater drains following heavy rainfall and take care on wet roads.

Floodwaters can be fast moving and contain hidden debris. Motorists are advised to obey road closure signs and find alternative routes, and not to attempt to cross or drive through flooded roads under any circumstances.


Stormwater drains are also dangerous during and after heavy rainfall and should be avoided.

For storm or flood emergencies inside your property boundary, contact the SES on 132 500.

For more information, phone Council on 3403 8888.

**-ENDS-**

**Media Contact (not for publication):**





# Community Service Announcement *Dedicated to a better Brisbane*

Media Relations Unit T 07 3403 9415 F 07 3407 2947  
[www.brisbane.qld.gov.au](http://www.brisbane.qld.gov.au)

## **Residents encouraged to assist neighbours and friends**

*January 11, 2011*

Brisbane residents are asked to assist their neighbours, family and friends in preparations for flooding in the city if their own property is safe.

Some residents are arriving at Council depots to assist with sandbagging.

This is leading to congestion in these areas which is making it difficult for other residents to access the depots and get sandbags.

Council is asking residents not to come to depots to volunteer at this stage.

If residents feel they are fully prepared, they should offer assistance to neighbours, family and friends

Volunteering Queensland are coordinating and registering all volunteers. Residents can register with them by phoning 3002 7600 or by visiting [www.volunteeringqld.org.au](http://www.volunteeringqld.org.au).

[REDACTED]

[REDACTED]

### **Media Contact (not for publication):**

[REDACTED]

[REDACTED]

[REDACTED]

# Community Service Announcement



*Dedicated to a better Brisbane*

Media Relations Unit T 07 3403 6326 F 07 3407 2947

[www.brisbane.qld.gov.au](http://www.brisbane.qld.gov.au)

## **Fairfield, New Farm and Indooroopilly Libraries closed due to flood risk**

*11 January, 2011*

Brisbane City Council advises New Farm, Fairfield and Indooroopilly libraries have closed today due to risk of flooding.

Ashgrove and Brisbane Square Libraries will close at 5pm today.

New Farm, Fairfield and Ashgrove Libraries will reopen at 10am tomorrow and Indooroopilly and Brisbane Square Libraries will reopen at 9am, conditions permitting.

Brisbane City Council will keep customers updated regarding library trading hours and thanks customers for their patience during the library closures.

**-ENDS-**

### **Media Contact (not for publication):**

Media Officer

[Redacted]

[Redacted]

[Redacted]

# Community Service Announcement



*Dedicated to a better Brisbane*

Media Relations Unit T 07 3403 6326 F 07 3407 2947  
[www.brisbane.qld.gov.au](http://www.brisbane.qld.gov.au)

## **Finalise your preparations ahead of flooding**

*11 January, 2011*

Brisbane residents in known flood prone areas are advised to finalise their preparations ahead of river and creek flooding tomorrow and Thursday.

Flooding will occur from tomorrow in parts of the following suburbs: Acacia Ridge, Albion, Anstead, Archerfield, Auchenflower, Bellbowrie, Bowen Hills, Brisbane City, Brookfield, Bulimba, Chelmer, Chuwar, Coopers Plains, Coorparoo, Corinda, East Brisbane, Fairfield, Fig Tree Pocket, Fortitude Valley, Graceville, Greenslopes, Hamilton, Hawthorne, Hemmant, Indooroopilly, Jindalee, Kangaroo Point, Karana Downs, Kenmore, Lytton, Milton, Moggill, Murarrie, Moorooka, Mt Ommaney, New Farm, Newstead, Norman Park, Oxley, Paddington, Pinkenba, Rocklea, Sherwood, South Brisbane, Sumner, Taringa, Tennyson, Toowong, West End, Woolloongabba, Windsor, Wacol, Yeronga and Yeerongpilly.

Residents in these suburbs need to finalise the following now:

- Identify possessions, equipment and fittings that are not located above possible flood levels and move if practical;
- Secure or put away loose items in your yard such as kids' toys, tools, building materials, outdoor furniture and wheelie bins, and store chemicals and poisons above flood levels. These items can easily float away in flooding and cause a hazard in floodwaters.
- Ensure your emergency kit contains a torch, battery operated radio, first aid kit, spare batteries, essential medication and any prescriptions, important documents (including insurance papers, passport, financial documents, wills, birth and marriage certificates), waterproof bags, spare clothing, mobile phone and charger, toilet paper, and spare key for house and car.

Residents are also encouraged to consider what you would need to bring with you if you have to evacuate. Your evacuation kit should be in addition to your emergency kit and should contain:

- Spare clothing
- Sleeping bags, pillows, sheets and blankets
- Children's items such as books and games if necessary
- Snack foods
- Jewellery and other valuables
- Mementos and photos and back up of computer files

Maps are available on Council's website to show where flooding may occur in coming days. Residents can also download the Flood Flag Map for their suburb from [www.brisbane.qld.gov.au](http://www.brisbane.qld.gov.au) to see how flooding from creeks, rivers and storm tides may affect their property;

Flooding will occur in coming days on more than 900 streets. Motorists are encouraged not to drive through floodwaters.

Sandbags are available from the following locations, however these sites are currently experiencing high demand and there may be significant wait times to collect sandbags:

- Guyatt Park, Bryce Street, St Lucia



# Community Service Announcement



*Dedicated to a better Brisbane*

Media Relations Unit T 07 3403 6326 F 07 3407 2947  
[www.brisbane.qld.gov.au](http://www.brisbane.qld.gov.au)

- Botticelli Street Park, Botticelli Street, Fig Tree Pocket
- Hawthorne Park, Cnr Park and Oak Street, East Brisbane
- Perrin Park, Josling St, Taringa
- Darra Works Depot, Shamrock Rd, Darra
- Morningside Works Depot, Redfern Street, Morningsid
- Newmarket SES Depot, Wilston Rd, Newmarket (in carpark off Erneton Street)
- Zillmere Works Depot, Jennings Street, Zillmere
- Stafford Works Depot, Turner Road, Kedron

For emergency flood assistance, phone the SES on 132 500.

For flood related issues outside your property, please contact Council on 3403 8888.

**-ENDS-**

**Media Contact:**





### Brisbane flood concerns escalate

Lord Mayor Campbell Newman today warned that Brisbane is facing a major flood event over the next few days.

Cr Newman said that information provided by the Bureau of Meteorology at a Local Disaster Management Group Meeting at 10am today showed that the flood in Brisbane would be significantly worse than initially predicted.

“We are now staring down the barrel of a major flood in Brisbane,” Cr Newman said.

“While Wivenhoe has protected us until now, it is almost totally full and water must be released, which combined with rainfall, river flows and high tides will cause significant flooding.”

Cr Newman said the latest flood modelling showed that approximately 6500 properties could be inundated, with around 16,500 partially affected by flood waters. He said arrangements were being made to set up flood evacuation centres in consultation with the Red Cross.

“What I am saying to people now is that flooding today is significant; tomorrow is going to be bad, but Thursday could be devastating for affected residents and businesses,” Cr Newman said.

Cr Newman urged residents to do all they can to prepare for flooding, especially those who live in low lying areas and creeks.

“The best thing people can do right now is not panic, but take practical steps to protect their property and their possessions,” Cr Newman said.

Cr Newman said there are a number of things residents can do to prepare for the flood. These include:

- Identify possessions, equipment and fittings that are not located above possible flood levels and move to a higher location.
- Make arrangements to board pets.
- Secure or put away any loose items in your yard such as tools, kids’ toys, outdoor furniture and wheelie bins and ensuring any paint tins or chemicals are stored above possible flood levels;
- Download the Flood Flag Map for their suburb from [www.brisbane.qld.gov.au](http://www.brisbane.qld.gov.au) to see how overland flow paths and flooding from creeks, rivers and storm tides may affect their property;
- Sign up to Council’s free Early Warning Alert Service; and
- Collect free sandbags from Council’s depots at any of the following locations:
  - Darra Works Depot, Shamrock Rd, Darra
  - Morningside Works Depot, Redfern Street, Morningside
  - Newmarket SES Depot, Wilston Rd, Newmarket
  - Zillmere Works Depot, Jennings Street, Zillmere



Campbell Newman

# Lord Mayor

## MEDIA RELEASE

---

The Local Disaster Management Group consists of representatives from the Brisbane City Council, State Government, Emergency Management Queensland, SES, Queensland Police, Queensland Fire Service, Queensland Ambulance Service, Red Cross and utilities providers such as Energex, Queensland Urban Utilities and Telstra.

The Lord Mayor urged residents to contact Council on 3403 8888 to report issues outside their property boundary such as flooding, downed trees, potholes, stormwater drain blockages or debris blocking roadways. For life-threatening emergencies, phone 000.

For more information on preparing for severe weather, go to [www.brisbane.qld.gov.au/floodwise](http://www.brisbane.qld.gov.au/floodwise).

[Ends] January 11, 2011

**From:** "Kerry Flowright" [REDACTED]  
**To:** "Gordana Petrocchitto" [REDACTED]  
**Date:** 20/01/2011 4:24:04 pm  
**Subject:** Fw: Text messages from early warning network

Hi Gordana,

Please find text messages from the network detailed below as requested.

18 January 2011 3.45pm EST  
SMS content (11142 sent): QLD Severe T'Storm: Large Hail, Flash Flooding, Damaging Winds. Brisbane CBD, Strathpine, Redcliffe, Mount Mee, Albany Creek areas at risk. BCC ewn.com.au

18 January 2011 3.33pm EST  
SMS content (5864 sent): QLD Severe T'Storm: Large Hail, Flash Flooding, Damaging Winds. Acacia Ridge, Brisbane CBD, Sunnybank, Moorooka, Mt Gravatt areas at risk. BCC ewn.com.au

18 January 2011 3.13pm EST  
SMS content (4761 sent): QLD Severe T'Storm: Large Hail, Flash Flooding, Damaging Winds. Rocklea, Kenmore, Ipswich, Mt Crosby, Toowong areas at risk. BCC ewn.com.au

18 January 2011 3.08pm EST  
SMS content (1039 sent): QLD Severe T'Storm: Large Hail, Flash Flooding, Damaging Winds. Logan Village, Beenleigh, Logan City & Sunnybank Hills areas at risk. BCC ewn.com.au

18 January 2011 2.48pm EST  
SMS content (688 sent): QLD Severe T'Storm: Large Hail, Flash Flooding, Damaging Winds. Ipswich, Harrisville, Marburg, Amberley, Forest Lake areas at risk. BCC ewn.com.au

18 January 2011 12:12 EST  
King Tide  
SMS content (433 sent): King tide will occur 21 Jan 10:37am. Your property may be affected. Please take necessary precautions. Sandbags avail. For locations phone BCC on [REDACTED]

11 January 2011 8.24 EST  
Email content (19560 sent): QLD Severe Weather Warning: Heavy Rainfall and Flash Flooding  
SMS content (19214 sent): QLD Emergency Flash Flood Warning. Very heavy rainfall is spreading S-SW into the greater Brisbane area. Flash flooding is likely in many areas. BCC ewn.com.au

9 January 2011 11:04pm EST  
BCC requested alert - also sent to seven Floodwise groups (356 emails / 458 SMS / 157 landline)  
SMS content (18767 sent): BoM advises heavy rain expected starting early hrs of morning, local flooding possible. For available sandbag locations contact BCC [REDACTED].

8 January 2011 11:07am EST

SMS content (18688 sent): QLD Severe Weather: Heavy Rain and Localised Flash Flooding. All of Brisbane at risk from later today, Sunday, Monday and into Tuesday. BCC ewn.com.au

5 January 2011 11:08am EST

SMS content (18428 sent): QLD Severe Weather: Heavy Rain and Localised Flash Flooding. All of Brisbane at risk from later today, Thursday and into Friday. BCC ewn.com.au

3 January 2011 2.28pm EST

SMS content (120 sent): QLD Severe T'Storm: Large Hail, Flash Flooding, Damaging Winds. Lake Samsonvale, Kallangur and Narangba areas at risk. BCC ewn.com.au

Regards

Kerry Plowright

The Early Warning Network

www.ewn.com.au

Phone: [REDACTED]

Int: + [REDACTED]

Mob: [REDACTED]

EWN - Helping to save lives and protect property

PRIVACY, CONFIDENTIALITY, DISCLAIMER AND COPYRIGHT NOTICE © 2010

This communication is copyright and intended for the named recipient/s only. Being an addressee on this Email does not imply and should not be inferred, in any way, as meaning the addressee endorses or agrees with its contents. The contents of this document, including any attachments, should not be copied, distributed, or disclosed to any third party person or organisation without written permission. If received in error or incorrectly onforwarded to you, kindly notify the sender by reply E-mail and permanently delete this message and its attachments.

\*\*\*\*\*

This message has passed through an insecure network.

Please direct all enquiries to the message author.

\*\*\*\*\*

Login	Tweet Date	Tweet	In Reply To
brisbanecityqld	Jan 22 2011, 23:02 UTC	There's a king tide today, but it's not expected to be as high as the last two days. Stay alert. <a href="http://on.fb.me/fWiOax">http://on.fb.me/fWiOax</a>	
brisbanecityqld	Jan 22 2011, 10:00 UTC	Goodnight everyone. We will be back at 9am to give you further updates and answers to your questions. Thanks for all the support!	
brisbanecityqld	Jan 22 2011, 9:30 UTC	Reggae for Recovery Brisbane – 30/1/11. Mary J Blige, Sean Paul & more. Profits go to flood relief. Ticketmaster for tickets. Don't forget to donate to canned goods at your local library to help out others. <a href="http://bit.ly/ePUXte">http://bit.ly/ePUXte</a>	
brisbanecityqld	Jan 22 2011, 9:00 UTC	650 volunteers helped clean up 30 parks by Adopting a Park.	
brisbanecityqld	Jan 22 2011, 7:58 UTC	Thank you to each and every one! #bnecleanup Residents requiring help at David Street and Helen Street, Booval. Volunteers needed to help gut houses by the river. Please RT #bnecleanup	
brisbanecityqld	Jan 22 2011, 7:30 UTC	@dingram the website has the most up-to-date list. If you're in the area and notice the park needs cleaning, please let me know.	<a href="http://twitter.com/dingram/status/2869582271">http://twitter.com/dingram/status/2869582271</a>
brisbanecityqld	Jan 22 2011, 6:39 UTC	Thanks @HeathC yes, all Council bins are being treated as general waste to assist with the clean up. Find out more here <a href="http://bit.ly/BCCwaste">http://bit.ly/BCCwaste</a>	<a href="http://twitter.com/HeathC/status/2869576011">http://twitter.com/HeathC/status/2869576011</a>
brisbanecityqld	Jan 22 2011, 6:26 UTC	Flood stats: the total waste received since 14 Jan 2011 is estimated to exceed 135, 000 tonnes! #bnecleanup	
brisbanecityqld	Jan 22 2011, 6:08 UTC	Volunteers - We are still receiving requests for help on Facebook and will RT details. Stay tuned. #bnecleanup	
brisbanecityqld	Jan 22 2011, 5:41 UTC	Great job Brisbane! With such a huge response today there is no need for Adopt a Park tomorrow. Thanks! <a href="http://bit.ly/ParkCle">http://bit.ly/ParkCle</a>	
brisbanecityqld	Jan 22 2011, 5:24 UTC	#bnecleanup @Girly_Gamer Hopefully number 6 is also looking for some assistance. Thanks to those who retweeted update.	<a href="http://twitter.com/Girly_Gamer/status/28667596685451265">http://twitter.com/Girly_Gamer/status/28667596685451265</a>
brisbanecityqld	Jan 22 2011, 4:30 UTC	Thanks for the outstanding efforts today in local parks. Please check here for updates: <a href="http://bit.ly/ParkCle">http://bit.ly/ParkCle</a> #bnecleanup	
brisbanecityqld	Jan 22 2011, 4:29 UTC	@tiaramerchgirl Great news. Glad to hear you didn't suffer too much.	<a href="http://twitter.com/tiaramerchgirl/status/28669296859160576">http://twitter.com/tiaramerchgirl/status/28669296859160576</a>
brisbanecityqld	Jan 22 2011, 4:29 UTC	@JohnBirmingham You're welcome. It's definitely 36 Haig Road, Milton.	<a href="http://twitter.com/JohnBirmingham/status/28668696750723072">http://twitter.com/JohnBirmingham/status/28668696750723072</a>

brisbanecityqld	Jan 22 2011, 4:23 UTC	@tiaramerchgirl Yes, hopefully they're welcoming the extra help! How did your garage fair? Was it okay after floods?	<a href="http://twitter.com/tiaramerchgirl/status/28667531333992449">http://twitter.com/tiaramerchgirl/status/28667531333992449</a>
brisbanecityqld	Jan 22 2011, 4:22 UTC	URGENT: Info for volunteers. Volunteers needed at 36 Haig Road, NOT 6 Haig St. Be kind. Retweet. :o) #bnecleanup	
brisbanecityqld	Jan 22 2011, 4:20 UTC	@IamAndrewJolly @johnbirmingham, we were given wrong info, it's 36 Haig Street, Milton. Thanks!	<a href="http://twitter.com/IamAndrewJolly/status/28666044067356672">http://twitter.com/IamAndrewJolly/status/28666044067356672</a>
brisbanecityqld	Jan 22 2011, 4:16 UTC	Apologies! Volunteers needed at 36 Haig St, Milton, not number 6. Please RT. #bnecleanup	
brisbanecityqld	Jan 22 2011, 4:12 UTC	@superedge Thanks for the compliment. Much appreciated!	<a href="http://twitter.com/superedge/status/28665531456299008">http://twitter.com/superedge/status/28665531456299008</a>
brisbanecityqld	Jan 22 2011, 4:01 UTC	Resident requiring help at 6 Haig Street, Milton needs around 6 volunteers to help clean. Please RT. #bnecleanup Your councillor wants help. Cool indoor work, cleaning. Today, 6 Haig Rd, Milton, ask for Jim. <a href="http://bit.ly/ii8OZk">http://bit.ly/ii8OZk</a> #bnecleanup	
brisbanecityqld	Jan 22 2011, 3:45 UTC		
brisbanecityqld	Jan 22 2011, 3:00 UTC	Thanks everyone! No more volunteers needed at Ithica Creek, Faulkner Park and Sherwood Forest Park. #bnecleanup	
brisbanecityqld	Jan 22 2011, 2:27 UTC	No more volunteers needed at Cromarty St in Kenmore. Well done everyone! #bnecleanup	
brisbanecityqld	Jan 22 2011, 1:30 UTC	Please check our site before heading out for up-to-date info on parks needing volunteers. <a href="http://bit.ly/ParkCle">http://bit.ly/ParkCle</a> #bnecleanup	
brisbanecityqld	Jan 22 2011, 1:09 UTC	No volunteers needed at Perrin Park. Please continue monitoring for updates. <a href="http://bit.ly/ParkCle">http://bit.ly/ParkCle</a> Thanks!	
brisbanecityqld	Jan 22 2011, 1:07 UTC	Volunteer Update - Dumbarton Drive Park, Kenmore no long needs volunteers. Thanks everyone. #bnecleanup	
brisbanecityqld	Jan 22 2011, 0:52 UTC	Volunteers Needed Now! The Esplande Pk, Yeronga, Allawah St Pk, Yeerongpilly. #bnecleanup	
brisbanecityqld	Jan 22 2011, 0:51 UTC	Volunteers needed now! Kangaroo Point - Lower River Tc, Simpson's Pk, Graceville George Scarlett Pk, Corinda, #bnecleanup	
brisbanecityqld	Jan 22 2011, 0:49 UTC	No more volunteers required for Robertson Park, Indooroopilly. Continue checking for updates: <a href="http://bit.ly/ParkCle">http://bit.ly/ParkCle</a>	
brisbanecityqld	Jan 22 2011, 0:46 UTC	@Ericka05 Hi Erica, we tweeted earlier that they're looking for 20-30 volunteers. Haven't had an update at this stage. Thanks.	<a href="http://twitter.com/Ericka05/status/28612549721194496">http://twitter.com/Ericka05/status/28612549721194496</a>

brisbanecityqld	Jan 22 2011, 0:37 UTC	No more vols reqd at Kennewell Pk, Cubberla Street Pk, Illawong Reserve (Karana Downs Sports Club) or Jack Cook Memorial Pk.	
brisbanecityqld	Jan 22 2011, 0:08 UTC	Great news. All lanes are now open on Coronation Drive. Take care when on the roads. <a href="http://on.fb.me/ff7z4j">http://on.fb.me/ff7z4j</a>	
brisbanecityqld	Jan 21 2011, 23:46 UTC	Vols no longer needed: Cliveden Pk, Dobell Street Pk, Kingfisher Pk, Perrin Pk, Rotary Int Presidents Pk. #bnecleanup	
brisbanecityqld	Jan 21 2011, 23:13 UTC	The following parks now no longer need volunteers: Kingfisher, Coolaroo, Twilight. Thanks! #bnecleanup	
brisbanecityqld	Jan 21 2011, 23:12 UTC	Remember to check our updated Adopt-a-Parks info before heading out to volunteer. <a href="http://bit.ly/ParkCle">http://bit.ly/ParkCle</a> #bnecleanup	
brisbanecityqld	Jan 21 2011, 23:07 UTC	20-30 volunteers required for some heavy lifting at Drift Restaurant Coronation Drive. #bnecleanup	
brisbanecityqld	Jan 21 2011, 23:04 UTC	Please be alert & prepared for the king tide today. May cause localised flooding similar to yesterday. <a href="http://on.fb.me/f1fNvT">http://on.fb.me/f1fNvT</a>	
brisbanecityqld	Jan 21 2011, 22:37 UTC	@A1d077 Please visit this page for further info on where volunteers are needed today: <a href="http://bit.ly/ParkCle">http://bit.ly/ParkCle</a> #bnecleanup	<a href="http://twitter.com/A1d077/status/2858058697">http://twitter.com/A1d077/status/2858058697</a>
brisbanecityqld	Jan 21 2011, 22:34 UTC	Jindalee boat ramp no longer requires volunteers. Please go to Rocks River Side Park and Jindalee Park instead. #bnecleanup	3036545
brisbanecityqld	Jan 21 2011, 22:33 UTC	Karana Downs Sports Club requires machinery. Not suitable for volunteers. Continue monitoring for other volunteer opps.	
brisbanecityqld	Jan 21 2011, 22:18 UTC	Parts of Coronation Drive closed - two closest lanes to river. Take alternate route if poss. <a href="http://on.fb.me/fvuPId">http://on.fb.me/fvuPId</a>	
brisbanecityqld	Jan 21 2011, 12:16 UTC	Goodnight everyone. We will be back at 6am to give you further updates and answers to your questions. Thanks for all the support!	
brisbanecityqld	Jan 21 2011, 10:22 UTC	#etender Seventeen Mile Rocks Road and Duporth Road Intersection Upgrade <a href="http://bit.ly/gskZIZ">http://bit.ly/gskZIZ</a>	
brisbanecityqld	Jan 21 2011, 10:02 UTC	Council's Flood Fact Sheets - advice on a range of issues for residents affected by the flood - <a href="http://bit.ly/dYKS04">http://bit.ly/dYKS04</a> #qldfloods #bnecleanup	
brisbanecityqld	Jan 21 2011, 8:00 UTC	Fact sheet with info on emptying your bins. Follow these steps and help authorities during the clean-up <a href="http://on.fb.me/eWq9o7">http://on.fb.me/eWq9o7</a> #bnecleanup	



brisbanecityqld	Jan 21 2011, 6:44 UTC	The list of parks and bikeways that need adopting has been updated - <a href="http://bit.ly/dYo7K5">http://bit.ly/dYo7K5</a> #qldfloods #bnecleanup	
brisbanecityqld	Jan 21 2011, 6:13 UTC	The Flood disaster review has been announced - <a href="http://on.fb.me/giNkTt">http://on.fb.me/giNkTt</a> . Pls share your thoughts & suggestions on things that can be improved.	
brisbanecityqld	Jan 21 2011, 5:21 UTC	Flood disaster review - LM announced an independent review of BCC's handling of the flood disaster <a href="http://on.fb.me/giNkTt%20#qldfloods">http://on.fb.me/giNkTt%20#qldfloods</a>	
brisbanecityqld	Jan 21 2011, 5:09 UTC	@Taezar Hi, thanks for your feedback. I have passed it on and will let you know when I have new information.	<a href="http://twitter.com/Taezar/status/28315756504555520">http://twitter.com/Taezar/status/28315756504555520</a>
brisbanecityqld	Jan 21 2011, 4:48 UTC	Recovery Centre Vaccination Clinics This Weekend <a href="http://on.fb.me/fjtuz2">http://on.fb.me/fjtuz2</a> #qldfloods #bnecleanup	
brisbanecityqld	Jan 21 2011, 4:16 UTC	Yeronga State School is operating a Community Recovery Centre and need donations of soft drinks/poppers. Hours are 8.30am-5pm for drop offs.	
brisbanecityqld	Jan 21 2011, 3:43 UTC	Need updated info on bikeway closures? <a href="http://on.fb.me/eJQTEF">http://on.fb.me/eJQTEF</a> on Facebook or <a href="http://bit.ly/gofH83">http://bit.ly/gofH83</a> .	
brisbanecityqld	Jan 21 2011, 1:44 UTC	Not sure what tasks you can help with at your local park this weekend? Here's some suggestions: <a href="http://on.fb.me/hFmW7Y">http://on.fb.me/hFmW7Y</a>	
brisbanecityqld	Jan 21 2011, 0:50 UTC	@LovelyWife Did they make the collection? Let me know and I'll pass on to the relevant individual.	<a href="http://twitter.com/LovelyWife/status/28246126117265408">http://twitter.com/LovelyWife/status/28246126117265408</a>
brisbanecityqld	Jan 21 2011, 0:25 UTC	Helping out with adopt-a-park? No heavy machinery needed. Check site for more info: <a href="http://bit.ly/ParkCle">http://bit.ly/ParkCle</a> #bnecleanup	
brisbanecityqld	Jan 21 2011, 0:05 UTC	A number of council venues are re-open for business including Planetarium, pools and more. <a href="http://on.fb.me/dRQeDH">http://on.fb.me/dRQeDH</a>	
brisbanecityqld	Jan 20 2011, 22:31 UTC	If you have a small business or community group, we urge you to seek volunteer help now. <a href="http://on.fb.me/h1Ai93">http://on.fb.me/h1Ai93</a> #bnecleanup	
brisbanecityqld	Jan 20 2011, 22:24 UTC	@Taezar @koosli Confirmed that we didn't lose any #citycycles but did have some very dirty bikes to clean. All good news though.	<a href="http://twitter.com/Taezar/status/28006444699746304">http://twitter.com/Taezar/status/28006444699746304</a>
brisbanecityqld	Jan 20 2011, 22:22 UTC	Did your lawn or garden get ruined in the floods? New factsheet available with tips of fixing it. <a href="http://on.fb.me/ftNs2t">http://on.fb.me/ftNs2t</a>	
brisbanecityqld	Jan 20 2011, 22:08 UTC	Worried about using your local sports field or park after flood damage? More info here: <a href="http://bit.ly/g5QJ7K">http://bit.ly/g5QJ7K</a> #bnecleanup	

brisbanecityqld	Jan 20 2011, 20:41 UTC	Updated community service announcement. Be alert ahead of today's king tide. <a href="http://bit.ly/dSjq7H">http://bit.ly/dSjq7H</a>	
brisbanecityqld	Jan 20 2011, 20:27 UTC	@tweetmeagan Hi Meagan, there's a list of affected parks available here: <a href="http://bit.ly/ParkCle">http://bit.ly/ParkCle</a> . Thanks.	<a href="http://twitter.com/tweetmeagan/status/28185197493096449">http://twitter.com/tweetmeagan/status/28185197493096449</a>
brisbanecityqld	Jan 20 2011, 19:59 UTC	Volunteering this weekend? Adopt-a-park & restore beautiful Brisbane parks after floods. <a href="http://on.fb.me/AdoAPa">http://on.fb.me/AdoAPa</a> #bncleanup	
brisbanecityqld	Jan 20 2011, 19:50 UTC	Good morning Brisbane. Please remember to keep following our updates for flood and other non-related information. Thanks.	
brisbanecityqld	Jan 20 2011, 19:49 UTC	@LovelyWife Thanks for the nice comment. It's a pleasure.	<a href="http://twitter.com/LovelyWife/status/28065363560239104">http://twitter.com/LovelyWife/status/28065363560239104</a>
brisbanecityqld	Jan 20 2011, 12:16 UTC	Goodnight everyone. I'll be back at 6am to help with further questions and give you updated info. Thanks for the support. Night.	
brisbanecityqld	Jan 20 2011, 12:14 UTC	@LauraJPearce Animals who can be rehomed will be. More info here: <a href="http://bit.ly/fxQylb">http://bit.ly/fxQylb</a> also pound pets here: <a href="http://bit.ly/hY52fC">http://bit.ly/hY52fC</a>	<a href="http://twitter.com/LauraJPearce/status/28058200381071360">http://twitter.com/LauraJPearce/status/28058200381071360</a>
brisbanecityqld	Jan 20 2011, 11:51 UTC	List of streets and suburbs that may be affected by the king tide tomorrow: <a href="http://on.fb.me/dSjq7H">http://on.fb.me/dSjq7H</a> or <a href="http://bit.ly/dETcSd">http://bit.ly/dETcSd</a>	
brisbanecityqld	Jan 20 2011, 10:03 UTC	@ItsRobHere You can call our Contact Centre on 3403 8888 and let them know your location. They should be able to advise further.	<a href="http://twitter.com/ItsRobHere/status/28027705047916544">http://twitter.com/ItsRobHere/status/28027705047916544</a>
brisbanecityqld	Jan 20 2011, 10:02 UTC	@themolk You can also call our Contact Centre on 3403 8888 and let them know your location and get further advice.	
brisbanecityqld	Jan 20 2011, 9:57 UTC	@ItsRobHere Hi Rob, which street are you in? I'll pass on the information. Thanks for letting us know.	<a href="http://twitter.com/ItsRobHere/status/28027705047916544">http://twitter.com/ItsRobHere/status/28027705047916544</a>
brisbanecityqld	Jan 20 2011, 9:42 UTC	@themolk Done.	<a href="http://twitter.com/themolk/status/28015776363450368">http://twitter.com/themolk/status/28015776363450368</a>
brisbanecityqld	Jan 20 2011, 9:33 UTC	Have you checked our flood maps? <a href="http://bit.ly/FloodMap">http://bit.ly/FloodMap</a> #qldfloods	
brisbanecityqld	Jan 20 2011, 8:56 UTC	@themolk Hi again, Which street are you located on? I'll make sure the information gets passed along.	<a href="http://twitter.com/themolk/status/28012319170629632">http://twitter.com/themolk/status/28012319170629632</a>
brisbanecityqld	Jan 20 2011, 8:40 UTC	@Taezar @koosli Will speak to the #citycycle team and see if I can get some info for you. Thanks.	<a href="http://twitter.com/Taezar/status/28006444699746304">http://twitter.com/Taezar/status/28006444699746304</a>

brisbanecityqld	Jan 20 2011, 8:39 UTC	@themolk Hi, thanks for letting us know. I've passed on your location. Please see this for info on collection: <a href="http://bit.ly/gl9krr">http://bit.ly/gl9krr</a>	<a href="http://twitter.com/themolk/status/28006965779103744">http://twitter.com/themolk/status/28006965779103744</a>
brisbanecityqld	Jan 20 2011, 6:59 UTC	Looking for info on bikeway closures? <a href="http://on.fb.me/gHiBdv">http://on.fb.me/gHiBdv</a>	
brisbanecityqld	Jan 20 2011, 6:33 UTC	@ByronkMitchell Hi Byron, you are required to register your residential address. I hope this helps. Thanks. Have you registered for our Early Warning Alert yet? Stay informed of weather in your area <a href="http://bit.ly/hoOdOw">http://bit.ly/hoOdOw</a> #qldfloods	<a href="http://twitter.com/ByronkMitchell/status/27967453719961601">http://twitter.com/ByronkMitchell/status/27967453719961601</a>
brisbanecityqld	Jan 20 2011, 5:51 UTC	Council is reminding residents in foreshore and riverside locations that a king tide is due on Friday, 21. <a href="http://on.fb.me/ihJMec">http://on.fb.me/ihJMec</a>	
brisbanecityqld	Jan 20 2011, 5:15 UTC	@MyLittleRedPen Ashgrove Library is open. There's more details on libraries here: <a href="http://bit.ly/eYEVJC">http://bit.ly/eYEVJC</a> . Thanks.	<a href="http://twitter.com/MyLittleRedPen/status/27921902685126656">http://twitter.com/MyLittleRedPen/status/27921902685126656</a>
brisbanecityqld	Jan 20 2011, 5:03 UTC	@Blazy9 Hi Colin, drinking water is safe. Queensland Urban Utilities are the best resource for info on contaminated water concerns. Thanks.	<a href="http://twitter.com/Blazy9/status/27878253943332864">http://twitter.com/Blazy9/status/27878253943332864</a>
brisbanecityqld	Jan 20 2011, 5:01 UTC	@Stasia77 Hi Anastasia, yes that's correct. You can donate tinned goods at BCC libraries.	<a href="http://twitter.com/Stasia77/status/27867674214141952">http://twitter.com/Stasia77/status/27867674214141952</a>
brisbanecityqld	Jan 20 2011, 4:59 UTC	Search for lost animals in animal shelters <a href="http://on.fb.me/hY52fC">http://on.fb.me/hY52fC</a> #qldfloods #bnecleanup	
brisbanecityqld	Jan 20 2011, 3:46 UTC	Thank you to everyone who has so generously given their time over the last week or so to help others. #bnecleanup	
brisbanecityqld	Jan 20 2011, 3:34 UTC	Donations of canned food at Council libraries <a href="http://on.fb.me/huupQd">http://on.fb.me/huupQd</a> #qldfloods #bnecleanup	
brisbanecityqld	Jan 20 2011, 2:40 UTC	Community news #4 - information about the flood recovery - <a href="http://on.fb.me/fRm1lh">http://on.fb.me/fRm1lh</a> #qldfloods #bnecleanup	
brisbanecityqld	Jan 20 2011, 2:11 UTC	@nicolejensen Please check our website for all info regarding waste and rubbish collection - <a href="http://bit.ly/gl9krr">http://bit.ly/gl9krr</a> #qldfloods #bnecleanup	<a href="http://twitter.com/nicolejensen/status/27896423131385856">http://twitter.com/nicolejensen/status/27896423131385856</a>
brisbanecityqld	Jan 20 2011, 1:17 UTC	@GnateFC There will be no separate recycling or green waste collections in Brisbane until further notice. We will post info when available.	<a href="http://twitter.com/GnateFC/status/27881215033872384">http://twitter.com/GnateFC/status/27881215033872384</a>
brisbanecityqld	Jan 20 2011, 0:22 UTC	Community Fact Sheet - info about support available though Council libraries <a href="http://bit.ly/hPB0Hy">http://bit.ly/hPB0Hy</a> #qldfloods #bnecleanup	
brisbanecityqld	Jan 19 2011, 23:58 UTC		

brisbanecityqld	Jan 19 2011, 23:20 UTC	Flood Fact Sheet - Preparing for storms and the king tide <a href="http://bit.ly/fmq4a5%20">http://bit.ly/fmq4a5%20</a> #qldfloods #bnecleanup	
brisbanecityqld	Jan 19 2011, 23:14 UTC	List of bulk bin locations across Brisbane has been updated <a href="http://on.fb.me/f9Bgck%20">http://on.fb.me/f9Bgck%20</a> #qldfloods #bnecleanup	
brisbanecityqld	Jan 19 2011, 22:24 UTC	@rockchicklib Hi, for information on water please visit <a href="http://bit.ly/hrf0l9">http://bit.ly/hrf0l9</a> #qldfloods #bnecleanup	<a href="http://twitter.com/rockchicklib/status/27832941568598016">http://twitter.com/rockchicklib/status/27832941568598016</a>
brisbanecityqld	Jan 19 2011, 21:04 UTC	Community Recovery Centres have been established across Brisbane offering a range of services <a href="http://on.fb.me/hrVztP">http://on.fb.me/hrVztP</a> #qldfloods #bnecleanup	
brisbanecityqld	Jan 19 2011, 20:42 UTC	@danpitt89 Hi, please call the Council Contact Centre on 3403 8888. Thanks.	<a href="http://twitter.com/danpitt89/status/27827336330088448">http://twitter.com/danpitt89/status/27827336330088448</a>
brisbanecityqld	Jan 19 2011, 20:25 UTC	Volunteer effort coordinated from Oxley State School hall has now finished. For info on how to volunteer: <a href="http://bit.ly/hgvzpi">http://bit.ly/hgvzpi</a> #bnecleanup	
brisbanecityqld	Jan 19 2011, 20:13 UTC	Different ways you can volunteer and help flood affected areas. Thank you for all your efforts! <a href="http://bit.ly/hgvzpi">http://bit.ly/hgvzpi</a> #qldfloods #bnecleanup	
brisbanecityqld	Jan 19 2011, 12:05 UTC	Thank you all for your comments, questions and feedback and RTs. We're signing off for tonight, but will be back 6am tomorrow. Good night.	
brisbanecityqld	Jan 19 2011, 9:00 UTC	If you've put bins out on collection day and they don't get picked up, pls leave on the kerb and they will be picked as soon as possible.	
brisbanecityqld	Jan 19 2011, 7:49 UTC	@mischa76 For uncollected bins please see information on our website - <a href="http://bit.ly/gl9krr">http://bit.ly/gl9krr</a> #qldfloods #bnecleanup	<a href="http://twitter.com/mischa76/status/27627981383925760">http://twitter.com/mischa76/status/27627981383925760</a>
brisbanecityqld	Jan 19 2011, 6:51 UTC	Register now for the early warning alert service for severe weather event notification for your local area. <a href="http://bit.ly/hoOdOw">http://bit.ly/hoOdOw</a> #bnecleanup	
brisbanecityqld	Jan 19 2011, 6:47 UTC	Residents asked to report flood damaged library books - <a href="http://on.fb.me/hgABqi">http://on.fb.me/hgABqi</a> #qldfloods #bnecleanup	
brisbanecityqld	Jan 19 2011, 6:19 UTC	@DrWho27 Council is working hard to get all bikeways open again as soon possible. We appreciate your patience and understanding.	<a href="http://twitter.com/DrWho27/status/27520930863386624">http://twitter.com/DrWho27/status/27520930863386624</a>
brisbanecityqld	Jan 19 2011, 4:16 UTC	@aliciaogrady Hi, please check here for how to volunteer through Council - <a href="http://bit.ly/hgvzpi">http://bit.ly/hgvzpi</a>	<a href="http://twitter.com/aliciaogrady/status/27535206227382273">http://twitter.com/aliciaogrady/status/27535206227382273</a>

brisbanecityqld	Jan 19 2011, 1:18 UTC	6-8 men needed. 8 Aragon St, Indooroopilly, call Walter Taylor Ward office to arrange a date 3407 0005, heavy lifting <a href="http://bit.ly/ii8OZk">http://bit.ly/ii8OZk</a>	
		@chicdigital This is a false report. Lost animals begin rehoming process on Mon, not euthanasiation. <a href="http://on.fb.me/fxQyIb">http://on.fb.me/fxQyIb</a>	<a href="http://twitter.com/chicdigital/status/27353648262545409">http://twitter.com/chicdigital/status/27353648262545409</a>
brisbanecityqld	Jan 19 2011, 1:02 UTC		
		@Urban_Dog Not true. Lost animals begin rehoming process on Monday, not euthanasiation as reported by some sources. <a href="http://on.fb.me/fxQyIb">http://on.fb.me/fxQyIb</a>	<a href="http://twitter.com/Urban_Dog/status/27355886942945280">http://twitter.com/Urban_Dog/status/27355886942945280</a>
brisbanecityqld	Jan 19 2011, 1:02 UTC		
		Lost animals will begin the rehoming process on Monday, not euthanasiation as reported by some sources. <a href="http://on.fb.me/fxQyIb">http://on.fb.me/fxQyIb</a>	
brisbanecityqld	Jan 19 2011, 0:55 UTC		
		20 volunteers needed, today at 2pm, 171 Sir Fred Schonell Dr at the corner of Mitre Street, bobcat & pump <a href="http://bit.ly/ii8OZk">http://bit.ly/ii8OZk</a>	
brisbanecityqld	Jan 19 2011, 0:25 UTC		
		Volunteers Needed Today! 32 Botticelli Street Fig Tree Pocket, submersible pump &/or concrete cutter. <a href="http://bit.ly/ii8OZk">http://bit.ly/ii8OZk</a>	
brisbanecityqld	Jan 19 2011, 0:17 UTC	#bnecleanup	
		10 Volunteers Needed Today! 10 Twigg Street, Indooroopilly, bob cat, trailer, blasters, gernies. <a href="http://bit.ly/ii8OZk">http://bit.ly/ii8OZk</a> #bnecleanup	
brisbanecityqld	Jan 19 2011, 0:15 UTC		
		@stuart_mcmillen Hi Stuart, I'll look into this for you. Thanks.	<a href="http://twitter.com/stuart_mcmillen/status/27488790402572288">http://twitter.com/stuart_mcmillen/status/27488790402572288</a>
brisbanecityqld	Jan 18 2011, 22:26 UTC		
		@GenYdad Hi, please see the different ways that Council is coordinating volunteering efforts: <a href="http://on.fb.me/hgvzpi">http://on.fb.me/hgvzpi</a> . Thanks!	<a href="http://twitter.com/GenYdad/status/27455993575112704">http://twitter.com/GenYdad/status/27455993575112704</a>
brisbanecityqld	Jan 18 2011, 20:19 UTC		
		Council is providing residents with a number of different ways they can volunteer. <a href="http://on.fb.me/hgvzpi">http://on.fb.me/hgvzpi</a> #bnecleanup	
brisbanecityqld	Jan 18 2011, 20:17 UTC		
		Thanks for all your RTs, questions and feedback today. We're signing off for tonight, but will be back 6am tomorrow.	
brisbanecityqld	Jan 18 2011, 12:07 UTC		
		Recovery Centres have been set up to help people affected by the flood: <a href="http://bit.ly/ie4iun">http://bit.ly/ie4iun</a> #bnecleanup	
brisbanecityqld	Jan 18 2011, 11:21 UTC		
		@jessicahallihan Council is calling on residents and businesses to form volunteer groups of 10 to 20 people - <a href="http://on.fb.me/dRK7xC">http://on.fb.me/dRK7xC</a>	<a href="http://twitter.com/jessicahallihan/status/27312544616026112">http://twitter.com/jessicahallihan/status/27312544616026112</a>
brisbanecityqld	Jan 18 2011, 10:54 UTC		

brisbanecityqld	Jan 18 2011, 10:19 UTC	@ItsRobHere If it is perishables you can try <a href="http://bit.ly/h5crj8">http://bit.ly/h5crj8</a> or check website for more info <a href="http://www.brisbane.qld.gov.au/#waste">http://www.brisbane.qld.gov.au/#waste</a>	<a href="http://twitter.com/ItsRobHere/status/27304168360251392">http://twitter.com/ItsRobHere/status/27304168360251392</a>
brisbanecityqld	Jan 18 2011, 9:53 UTC	@ItsRobHere Hi, please check the website for the latest information on rubbish collection - <a href="http://bit.ly/eBpJUF">http://bit.ly/eBpJUF</a> . Thanks for your patience!	<a href="http://twitter.com/ItsRobHere/status/27299397846958080">http://twitter.com/ItsRobHere/status/27299397846958080</a>
brisbanecityqld	Jan 18 2011, 8:08 UTC	Bulk bins locations update - <a href="http://bit.ly/h5crj8">http://bit.ly/h5crj8</a> #qldfloods #bnecleanup	
brisbanecityqld	Jan 18 2011, 7:54 UTC	Our Lady of the Rosary Mogill Road @ Kenmore has set up a relief centre at church - offering food, child care, provisions & laundry service	
brisbanecityqld	Jan 18 2011, 7:25 UTC	@angiegools Thank you! It is great to know that we have been able to help out in some way.	<a href="http://twitter.com/angiegools/status/27263309967265792">http://twitter.com/angiegools/status/27263309967265792</a>
brisbanecityqld	Jan 18 2011, 7:14 UTC	Please be careful when providing private information on Twitter. Scammers may be monitoring. Council wants your safety first. Avoid handling materials suspected to contain asbestos.	
brisbanecityqld	Jan 18 2011, 5:17 UTC	<a href="http://bit.ly/dLmRE0">http://bit.ly/dLmRE0</a> #bnecleanup	
brisbanecityqld	Jan 18 2011, 3:40 UTC	Keep an eye out for our newsletter in flood affected areas as we are still doing regular letterbox drops. Thanks.	
brisbanecityqld	Jan 18 2011, 3:08 UTC	@PitieN No problem. Happy to help. Glad it's working.	<a href="http://twitter.com/PitieN/status/27193995473977345">http://twitter.com/PitieN/status/27193995473977345</a>
brisbanecityqld	Jan 18 2011, 2:26 UTC	@PitieN Hi, do you mean the link on the Council website? It's working for me, can you advise and I'll continue to look? Thanks!	<a href="http://twitter.com/PitieN/status/27187797592907777">http://twitter.com/PitieN/status/27187797592907777</a>
brisbanecityqld	Jan 18 2011, 0:59 UTC	Thanks to all 700 volunteers at Oxley. Councillor Dick requires no more volunteers at present. <a href="http://bit.ly/ii8OZk">http://bit.ly/ii8OZk</a> #bnecleanup	
brisbanecityqld	Jan 18 2011, 0:52 UTC	Thanks to all 700 who showed to help Councillor call for help in Oxley. No more volunteers needed there. #bnecleanup RT	
brisbanecityqld	Jan 18 2011, 0:45 UTC	@pgnicoll Waste services are attempting to get back to normal schedules. Which street are you located in?	<a href="http://twitter.com/pgnicoll/status/27161027481182208">http://twitter.com/pgnicoll/status/27161027481182208</a>
brisbanecityqld	Jan 17 2011, 23:06 UTC	Do you know how to correctly dispose of sandbags? <a href="http://bit.ly/hH8RJp">http://bit.ly/hH8RJp</a> #bnecleanup	
brisbanecityqld	Jan 17 2011, 22:56 UTC	@bearferg Hi Sarah, the call out is for guerneys and generators so hopefully we can get enough of both. Thanks!	<a href="http://twitter.com/bearferg/status/27127756030480384">http://twitter.com/bearferg/status/27127756030480384</a>
brisbanecityqld	Jan 17 2011, 22:42 UTC	Volunteers Wanted! Council wants volunteers to register in groups of 10-20 to help: <a href="http://on.fb.me/dRK7xC">http://on.fb.me/dRK7xC</a> #bnecleanup	

brisbanecityqld	Jan 17 2011, 21:02 UTC	Volunteers! Meet at Oxley State School. 8-6, Tues-Fri, need guerneys, generators, food, toilet paper etc. <a href="http://bit.ly/ii8OZk">http://bit.ly/ii8OZk</a> Your councillor needs help. 100 volunteers, 8am-6pm, At Oxley State School Hall, this week. <a href="http://bit.ly/ii8OZk">http://bit.ly/ii8OZk</a> #bnecleanup	
brisbanecityqld	Jan 17 2011, 20:27 UTC	Thanks for all your RT's, questions and feedback today. We're signing off for tonight, but will be back 6am tomorrow. #qldfloods #bnecleanup	
brisbanecityqld	Jan 17 2011, 12:05 UTC	Avoid handling materials containing asbestos - <a href="http://on.fb.me/dLmRE0">http://on.fb.me/dLmRE0</a> #qldfloods #bnecleanup	
brisbanecityqld	Jan 17 2011, 12:04 UTC	Think twice about sharing personal information. Scammers may monitor, so Council doesn't support this for safety reasons.	
brisbanecityqld	Jan 17 2011, 10:31 UTC		
brisbanecityqld	Jan 17 2011, 10:00 UTC	@cbdbug Hi, no information at present. Will check and post when something is available.	<a href="http://twitter.com/cbdbug/status/26936835364102145">http://twitter.com/cbdbug/status/26936835364102145</a>
brisbanecityqld	Jan 17 2011, 10:00 UTC	@VladimirAus Pls see <a href="http://www.brisbane.qld.gov.au/#financial">http://www.brisbane.qld.gov.au/#financial</a> for information re parking	<a href="http://twitter.com/VladimirAus/status/26923260318842881">http://twitter.com/VladimirAus/status/26923260318842881</a>
brisbanecityqld	Jan 17 2011, 9:19 UTC		
brisbanecityqld	Jan 17 2011, 9:15 UTC	@VladimirAus as far as I know parking regulations/signage are working as per normal. If there are any changes I will post a message.	<a href="http://twitter.com/VladimirAus/status/26923260318842881">http://twitter.com/VladimirAus/status/26923260318842881</a>
brisbanecityqld	Jan 17 2011, 9:15 UTC	Coronation Drive now fully open - <a href="http://on.fb.me/fXyyyN">http://on.fb.me/fXyyyN</a> #qldfloods #bnecleanup	
brisbanecityqld	Jan 17 2011, 8:53 UTC	@Ericka05 Thanks for letting everyone know. Really glad to hear they're getting back on their feet.	<a href="http://twitter.com/Ericka05/status/26916650125107200">http://twitter.com/Ericka05/status/26916650125107200</a>
brisbanecityqld	Jan 17 2011, 8:24 UTC	@obsidianpanther Thank you. We are glad to have been able to help out in some way.	<a href="http://twitter.com/obsidianpanther/status/26900377920077824">http://twitter.com/obsidianpanther/status/26900377920077824</a>
brisbanecityqld	Jan 17 2011, 7:29 UTC	Please be careful when providing public information on Twitter. Scammers may be monitoring. Council wants your safety first.	
brisbanecityqld	Jan 17 2011, 6:53 UTC	@ivanckleung Councillors in certain areas require assistance to continue the outstanding clean up work in the city - <a href="http://on.fb.me/gOH3O6">http://on.fb.me/gOH3O6</a>	<a href="http://twitter.com/ivanckleung/status/26880372436369408">http://twitter.com/ivanckleung/status/26880372436369408</a>
brisbanecityqld	Jan 17 2011, 6:13 UTC		
brisbanecityqld	Jan 17 2011, 6:13 UTC	@urbanviti Pls find the latest updates on rubbish collection here: <a href="http://on.fb.me/f7SwB5">http://on.fb.me/f7SwB5</a> #qldfloods #bnecleanup	<a href="http://twitter.com/urbanviti/status/26869984802111488">http://twitter.com/urbanviti/status/26869984802111488</a>
brisbanecityqld	Jan 17 2011, 5:26 UTC		

brisbanecityqld	Jan 17 2011, 5:16 UTC	Vaccination update: Council offers vaccinations to flood victims and volunteers <a href="http://on.fb.me/ereQyA">http://on.fb.me/ereQyA</a> #qldfloods #bnecleanup	
brisbanecityqld	Jan 17 2011, 5:04 UTC	A fantastic response so far means we don't need donations atm. May change in the coming weeks. Hold on to what you've collected. Thanks.	
brisbanecityqld	Jan 17 2011, 4:24 UTC	Vols needed asap to clean at Hand Tools Australia, 41 shettleton street Rocklea - Pls call Victoria Heyes 0410536585 #qldfloods #bnecleanup	
brisbanecityqld	Jan 17 2011, 3:57 UTC	@jangaja Hi, you can volunteer in local parks, beaches and so on. Council organised volunteering require children to be 14+. Thanks.	<a href="http://twitter.com/jangaja/status/26836092724453376">http://twitter.com/jangaja/status/26836092724453376</a>
brisbanecityqld	Jan 17 2011, 2:12 UTC	Free tetanus vaccinations for volunteers, flood residents. Further information here: <a href="http://on.fb.me/gBD7IS">http://on.fb.me/gBD7IS</a> #bnecleanup	
brisbanecityqld	Jan 17 2011, 2:10 UTC	@thisisfine Hi, the library is open today at Brisbane Square. Thanks!	<a href="http://twitter.com/thisisfine/status/26817924681441280">http://twitter.com/thisisfine/status/26817924681441280</a>
brisbanecityqld	Jan 17 2011, 1:39 UTC	Council offer free tetanus for at least this week for vols & flood affected residents. Further info to follow. #bnecleanup	
brisbanecityqld	Jan 17 2011, 1:12 UTC	@BenRodda You're welcome. Thanks for helping and being so generous.	<a href="http://twitter.com/BenRodda/status/26807295291695104">http://twitter.com/BenRodda/status/26807295291695104</a>
brisbanecityqld	Jan 17 2011, 1:00 UTC	@Taezar Wow amazing photo! Thank you for sharing.	<a href="http://twitter.com/Taezar/status/26804415474180096">http://twitter.com/Taezar/status/26804415474180096</a>
brisbanecityqld	Jan 17 2011, 0:59 UTC	@BenRodda No problem Ben. Many people are heading to local parks, beaches that have been affected and cleaning there. Stay safe.	<a href="http://twitter.com/BenRodda/status/26804540640595968">http://twitter.com/BenRodda/status/26804540640595968</a>
brisbanecityqld	Jan 17 2011, 0:48 UTC	@sonialastrega Hi Sonia, the best source of info for roads is: <a href="http://highload.131940.qld.gov.au/">http://highload.131940.qld.gov.au/</a> . Hope this helps!	<a href="http://twitter.com/sonialastrega/status/26801191052640256">http://twitter.com/sonialastrega/status/26801191052640256</a>
brisbanecityqld	Jan 17 2011, 0:34 UTC	@BenRodda Hi Ben, you need a legal guardian if you're under 16. Maybe try some local areas for unoffical volunteer movements?	<a href="http://twitter.com/BenRodda/status/26799100577976320">http://twitter.com/BenRodda/status/26799100577976320</a>
brisbanecityqld	Jan 17 2011, 0:29 UTC	Resident Info: Elderly couple need help now: 51 Kangaloon Street Jindalee. Taking some walls off & washing. #bnecleanup	
brisbanecityqld	Jan 17 2011, 0:25 UTC	@BenRodda Hi Ben, volunteers are needed by councillors in certain areas if 14 or older. <a href="http://bit.ly/ii8OZk">http://bit.ly/ii8OZk</a>	<a href="http://twitter.com/BenRodda/status/26792190868979712">http://twitter.com/BenRodda/status/26792190868979712</a>



brisbanecityqld	Jan 17 2011, 0:23 UTC	@NathanAppo Thanks Nathan. Really appreciate the feedback.	<a href="http://twitter.com/NathanAppo/status/26795356280852480">http://twitter.com/NathanAppo/status/26795356280852480</a>
brisbanecityqld	Jan 17 2011, 0:22 UTC	@Taezar You're welcome! Thanks for sharing the info. Really great to see community and Council all working together. Stay safe!	<a href="http://twitter.com/Taezar/status/26795067385585664">http://twitter.com/Taezar/status/26795067385585664</a>
brisbanecityqld	Jan 17 2011, 0:15 UTC	@Taezar Hi sorry about the delay. Wanted to get correct info to you. Ivory Lane to Botanical Gardens bike path closed due to flood. Thanks.	<a href="http://twitter.com/Taezar/status/26791458321207296">http://twitter.com/Taezar/status/26791458321207296</a>
brisbanecityqld	Jan 16 2011, 23:33 UTC	@fitterreally Yes, the bicentennial bikeway is currently close. Thanks for patience in getting the response to you.	
brisbanecityqld	Jan 16 2011, 23:06 UTC	Resident asking for help at Graceville State School at Oxley Rd and Acacia Ave. Please bring cleaning equipment.	
brisbanecityqld	Jan 16 2011, 22:43 UTC	@brisneyland Recommendations to cycle and use pubic transport went out this morning. And will be reminded people throughout day. Thanks.	<a href="http://twitter.com/brisneyland/status/26770511698595840">http://twitter.com/brisneyland/status/26770511698595840</a>
brisbanecityqld	Jan 16 2011, 21:53 UTC	@hp88 Thanks. We're trying to return to normal schedule as much as possible in as many areas as possible.	<a href="http://twitter.com/hp88/status/26756106386677760">http://twitter.com/hp88/status/26756106386677760</a>
brisbanecityqld	Jan 16 2011, 21:40 UTC	The 1st & 2nd editions of our community newsletter for flood affected residents is now available. <a href="http://bit.ly/ComNe1">http://bit.ly/ComNe1</a>	
brisbanecityqld	Jan 16 2011, 21:32 UTC	@Taezar I'll try and find out further information for you. Thanks for your patience. Stay safe.	<a href="http://twitter.com/Taezar/status/26747480632725505">http://twitter.com/Taezar/status/26747480632725505</a>
brisbanecityqld	Jan 16 2011, 21:04 UTC	Heading to the CBD? Use public transport or cycle where safe if you can. This helps us with recovery efforts. #bnecleanup	
brisbanecityqld	Jan 16 2011, 21:00 UTC	Was your pet affected by the flood? Advice for pet owners and info on fees and fines amnesty. <a href="http://on.fb.me/e6RcLF">http://on.fb.me/e6RcLF</a>	
brisbanecityqld	Jan 16 2011, 20:23 UTC	@hadzic_5 Hi, for the best source of information on public transport, check <a href="http://www.translink.com.au/">http://www.translink.com.au/</a> . Stay safe.	<a href="http://twitter.com/hadzic_5/status/26734438322806784">http://twitter.com/hadzic_5/status/26734438322806784</a>
brisbanecityqld	Jan 16 2011, 20:19 UTC	Remember volunteer centres are closed this week. Councillors asking for help in their areas: <a href="http://bit.ly/ii8OZk">http://bit.ly/ii8OZk</a> #bnecleanup	
brisbanecityqld	Jan 16 2011, 20:08 UTC	Morning Brisbane. Stay safe on your return to work. Take public transport if you can.	
brisbanecityqld	Jan 16 2011, 13:36 UTC	Thanks everyone for your support and hard effort today. We're signing off now, but will be back at 6am. #bnefloods	
brisbanecityqld	Jan 16 2011, 13:25 UTC	Reminder: Councillor wants help. 100 volunteers, 8am, Riverhills & Jindalee, 17/01/11. <a href="http://on.fb.me/ii8OZk">http://on.fb.me/ii8OZk</a> #bnecleanup	

brisbanecityqld	Jan 16 2011, 13:12 UTC	Reminder: Councillors want help! 250 volunteers, 8-6 all week, Oxley State School Hall <a href="http://on.fb.me/ii8OZk">http://on.fb.me/ii8OZk</a> #bnecleanup	
brisbanecityqld	Jan 16 2011, 12:42 UTC	@SalPiracha Will continue to update with any information as we get it. Thanks for all the hard work!	<a href="http://twitter.com/SalPiracha/status/26619659147022336">http://twitter.com/SalPiracha/status/26619659147022336</a>
brisbanecityqld	Jan 16 2011, 12:32 UTC	@Anthroaparition If you're volunteering for locations Councillors have specified, just show up at time requested. Thanks!	<a href="http://twitter.com/Anthroaparition/status/26615999281238016">http://twitter.com/Anthroaparition/status/26615999281238016</a>
brisbanecityqld	Jan 16 2011, 12:31 UTC	@Bern3755 Hi, which street are you in?	<a href="http://twitter.com/Bern3755/status/26617002663616513">http://twitter.com/Bern3755/status/26617002663616513</a>
brisbanecityqld	Jan 16 2011, 11:59 UTC	Quick reminder! Those volunteering in councillor call-outs for help - children must be 14 and have legal guardian.	
brisbanecityqld	Jan 16 2011, 11:34 UTC	Thanks to all who volunteered their time this weekend. We are amazed at the response. #bnecleanup #qldfloods	
brisbanecityqld	Jan 16 2011, 11:23 UTC	@santon61 Please take public transport to avoid congestion. Alternatively you can carpool. Thanks for helping!	<a href="http://twitter.com/santon61/status/26588963292577793">http://twitter.com/santon61/status/26588963292577793</a>
brisbanecityqld	Jan 16 2011, 11:06 UTC	@cameron_smith71 Thanks for your comments. Glad you managed to help and thanks to everyone who also did or tried to.	<a href="http://twitter.com/cameron_smith71/status/26594417850716160">http://twitter.com/cameron_smith71/status/26594417850716160</a>
brisbanecityqld	Jan 16 2011, 10:44 UTC	Travellers are urged to take free public transport this week. Some lights still out, may be delays. <a href="http://on.fb.me/fyA5MS">http://on.fb.me/fyA5MS</a>	
brisbanecityqld	Jan 16 2011, 10:21 UTC	Your councillor wants help. 100 volunteers, 8am, Riverhills & Jindalee, 17/01/11. <a href="http://on.fb.me/ii8OZk">http://on.fb.me/ii8OZk</a> #bnecleanup	
brisbanecityqld	Jan 16 2011, 10:04 UTC	Your councillor wants help! 250 volunteers, 8am, Oxley State School Hall - 8-6 this week. <a href="http://on.fb.me/ii8OZk">http://on.fb.me/ii8OZk</a> #bnecleanup	
brisbanecityqld	Jan 16 2011, 9:37 UTC	Volunteer centres not operating tomorrow. Please assist in local community by mowing, picking litter, sweeping. #bnecleanup	
brisbanecityqld	Jan 16 2011, 8:51 UTC	Do you know how to empty your bins at the moment. Help us, help you. New factsheet - <a href="http://on.fb.me/gvlx0v">http://on.fb.me/gvlx0v</a> #bnecleanup	
brisbanecityqld	Jan 16 2011, 8:45 UTC	Need more info on handling hazardous materials in the #bnecleanup? This new factsheet can help! <a href="http://on.fb.me/fg6iio">http://on.fb.me/fg6iio</a>	
brisbanecityqld	Jan 16 2011, 8:33 UTC	@sendai Thanks for letting us know. Glad to be of service!	<a href="http://twitter.com/sendai/status/26517994830041088">http://twitter.com/sendai/status/26517994830041088</a>

brisbanecityqld	Jan 16 2011, 8:31 UTC	@RestingPieces You're welcome. We're trying to help in as many places as possible.	<a href="http://twitter.com/RestingPieces/status/26551384836939776">http://twitter.com/RestingPieces/status/26551384836939776</a>
brisbanecityqld	Jan 16 2011, 8:30 UTC	@naehutch Thanks Renae! Great approach and thanks for the compliment.	<a href="http://twitter.com/naehutch/status/26547780436623360">http://twitter.com/naehutch/status/26547780436623360</a>
brisbanecityqld	Jan 16 2011, 7:47 UTC	@naehutch Hi Renae, you can report it to Council on 3403 8888.	<a href="http://twitter.com/naehutch/status/26541951843041280">http://twitter.com/naehutch/status/26541951843041280</a>
brisbanecityqld	Jan 16 2011, 7:27 UTC	@GenYdad thanks for your help with the clean-up! Stay in touch for future updates and continue helping locally. #bnecleanup	<a href="http://twitter.com/GenYdad/status/26534113565478912">http://twitter.com/GenYdad/status/26534113565478912</a>
brisbanecityqld	Jan 16 2011, 5:50 UTC	Normal waste collections will start again on Monday 17 January in Brisbane areas not affected by floods <a href="http://on.fb.me/hM0cni">http://on.fb.me/hM0cni</a>	
brisbanecityqld	Jan 16 2011, 4:34 UTC	@brettrobina Hi Brett, thanks for the kind offer! Please register at <a href="mailto:lordmayor@brisbane.qld.gov.au">lordmayor@brisbane.qld.gov.au</a> .	<a href="http://twitter.com/brettrobina/status/26485914091921408">http://twitter.com/brettrobina/status/26485914091921408</a>
brisbanecityqld	Jan 16 2011, 4:18 UTC	We're encouraging motorists to use Milton Road instead of Coronation Drive tomorrow morning to ease congestion <a href="http://on.fb.me/ePrLqB">http://on.fb.me/ePrLqB</a>	
brisbanecityqld	Jan 16 2011, 4:05 UTC	@VolunteeringQld , thanks for letting us know! We'll get it updated.	<a href="http://twitter.com/VolunteeringQld/status/26487123221684225">http://twitter.com/VolunteeringQld/status/26487123221684225</a>
brisbanecityqld	Jan 16 2011, 2:47 UTC	@wreckanoid There's up to date info on road closures and openings here: <a href="http://highload.131940.qld.gov.au/">http://highload.131940.qld.gov.au/</a> . Thanks!	<a href="http://twitter.com/wreckanoid/status/26463228275986432">http://twitter.com/wreckanoid/status/26463228275986432</a>
brisbanecityqld	Jan 16 2011, 2:12 UTC	New factsheet about hygiene in floods. Lots of great tips. <a href="http://on.fb.me/hLLfbS">http://on.fb.me/hLLfbS</a> #bnecleanup	
brisbanecityqld	Jan 16 2011, 2:06 UTC	@wreckanoid Please check <a href="http://highload.131940.qld.gov.au/">http://highload.131940.qld.gov.au/</a> for current road closures.	<a href="http://twitter.com/wreckanoid/status/26459023423311872">http://twitter.com/wreckanoid/status/26459023423311872</a>
brisbanecityqld	Jan 16 2011, 2:04 UTC	Sandbag tips - lots of advice including, filling, stacking, disposal and safety. <a href="http://on.fb.me/hH8RJp">http://on.fb.me/hH8RJp</a> #bnecleanup	
brisbanecityqld	Jan 16 2011, 1:55 UTC	@Gazunta Council is currently unable to accept item donations, though I believe Red Cross Bowen Hills might be able to. Please contact them.	<a href="http://twitter.com/Gazunta/status/26447675280850945">http://twitter.com/Gazunta/status/26447675280850945</a>
brisbanecityqld	Jan 16 2011, 0:08 UTC	Council urgently calling for owners of light tip-trucks to assist with clean up today. <a href="http://on.fb.me/eYDIst">http://on.fb.me/eYDIst</a> #bnecleanup	
brisbanecityqld	Jan 16 2011, 0:01 UTC	Volunteers already at centres can stay, but new volunteers please don't travel there. No more registrations today. #bnecleanup	

brisbanecityqld	Jan 15 2011, 23:57 UTC	Apologies! No more volunteers needed at any registration centres from NOW. #bnecleanup #qldfloods Please RT.	
brisbanecityqld	Jan 15 2011, 23:51 UTC	No more volunteer registrations today from 11am at all centres. #bnecleanup #qldfloods Please RT.	
brisbanecityqld	Jan 15 2011, 23:49 UTC	No more volunteer registrations today after 11am. Thanks to all for your support. Stay tuned for updates.	
brisbanecityqld	Jan 15 2011, 23:16 UTC	@davemonkey Thanks for your feedback. We're passing on requests for other registration points. Will tweet if we have any updates.	<a href="http://twitter.com/davemonkey/status/26408992213311488">http://twitter.com/davemonkey/status/26408992213311488</a>
brisbanecityqld	Jan 15 2011, 23:15 UTC	@genrobey Best to contact the Contract Logistics warehouse on the number listed and they'll see if you can help.	<a href="http://twitter.com/genrobey/status/26409052242190336">http://twitter.com/genrobey/status/26409052242190336</a>
brisbanecityqld	Jan 15 2011, 22:16 UTC	@RobbieShenton This is an excellent way of helping. It also keeps people off the roads which means we can get help to those who need it.	<a href="http://twitter.com/RobbieShenton/status/2640134606618624">http://twitter.com/RobbieShenton/status/2640134606618624</a>
brisbanecityqld	Jan 15 2011, 22:14 UTC	@SeanCranny The best source for road openings and closing is: <a href="http://highload.131940.qld.gov.au/">http://highload.131940.qld.gov.au/</a> . Thanks!	<a href="http://twitter.com/SeanCranny/status/26400271382880256">http://twitter.com/SeanCranny/status/26400271382880256</a>
brisbanecityqld	Jan 15 2011, 22:01 UTC	@RobbieShenton done Robbie. Stay safe.	<a href="http://twitter.com/RobbieShenton/status/26398033847517185">http://twitter.com/RobbieShenton/status/26398033847517185</a>
brisbanecityqld	Jan 15 2011, 22:00 UTC	@Ericka05 Have you also tried: <a href="http://qldfloods.org/open-beds">http://qldfloods.org/open-beds</a>	<a href="http://twitter.com/Ericka05/status/26396434370662401">http://twitter.com/Ericka05/status/26396434370662401</a>
brisbanecityqld	Jan 15 2011, 21:59 UTC	@rmsrantings Bins for food and perishables only. Continuously trying to let people know. <a href="http://bit.ly/gl9krr">http://bit.ly/gl9krr</a> #bnecleanup	<a href="http://twitter.com/rmsrantings/status/26396596333711360">http://twitter.com/rmsrantings/status/26396596333711360</a>
brisbanecityqld	Jan 15 2011, 21:52 UTC	Flood Factsheet Welfare. Support for people experiencing hardship due to flooding. <a href="http://on.fb.me/e0B9YL">http://on.fb.me/e0B9YL</a> #bnecleanup	
brisbanecityqld	Jan 15 2011, 21:37 UTC	Please remember, focus on #bnecleanup today is for heavy lifting and clearing mud/silt.	
brisbanecityqld	Jan 15 2011, 21:30 UTC	@MesotheliomaC please see the advice here on asbestos. Thanks. <a href="http://bit.ly/hweDR2">http://bit.ly/hweDR2</a>	<a href="http://twitter.com/MesotheliomaC/status/26390207091707904">http://twitter.com/MesotheliomaC/status/26390207091707904</a>
brisbanecityqld	Jan 15 2011, 21:29 UTC	@rmsrantings Yes, please see the advice here on asbestos. Thanks. <a href="http://bit.ly/hweDR2">http://bit.ly/hweDR2</a>	<a href="http://twitter.com/rmsrantings/status/26389381388443648">http://twitter.com/rmsrantings/status/26389381388443648</a>
brisbanecityqld	Jan 15 2011, 21:07 UTC	@Allzy_10 Which area are you in?	<a href="http://twitter.com/BookclubBabe05/status/26383097326993408">http://twitter.com/BookclubBabe05/status/26383097326993408</a>
brisbanecityqld	Jan 15 2011, 21:06 UTC	@Ericka05 We have been putting out continual updates from individuals and organistions offering accommodation. Thanks!	<a href="http://twitter.com/Ericka05/status/26383853136379904">http://twitter.com/Ericka05/status/26383853136379904</a>

brisbanecityqld	Jan 15 2011, 21:05 UTC	Please stay off the roads today if you're not helping with the cleanup. If you are, carpool or use public transport. Thanks. @SylviaJeffreys Thanks for the RT. Important for people to know this is a key task today and they must be physically fit for it.	<a href="http://twitter.com/SylviaJeffreys/status/26378103387328512">http://twitter.com/SylviaJeffreys/status/26378103387328512</a>
brisbanecityqld	Jan 15 2011, 20:50 UTC	Thanks! Empty containers holding water to stop mozzies from breeding. Check yards as floodwaters recede. <a href="http://on.fb.me/fsatG4">http://on.fb.me/fsatG4</a>	
brisbanecityqld	Jan 15 2011, 20:34 UTC		
brisbanecityqld	Jan 15 2011, 20:24 UTC	Cleanup today focuses on clearing footpaths and heavy lifting will be a key aspect of this task. <a href="http://on.fb.me/iaTqnx">http://on.fb.me/iaTqnx</a> @dreamrealities Hi Phil, we're coordinating assistance to everyone we can. Continual process. Thanks for letting us know.	<a href="http://twitter.com/dreamrealities/status/26359806642098177">http://twitter.com/dreamrealities/status/26359806642098177</a>
brisbanecityqld	Jan 15 2011, 20:10 UTC		
brisbanecityqld	Jan 15 2011, 14:03 UTC	Thanks for all your RTs, questions and feedback today. We're signing off for tonight, but will be back 6am tomorrow. @Catatonic_state Hi - Please check the Facebook factsheets for more information - <a href="http://www.facebook.com/note.php?note_id=173542686020536">http://www.facebook.com/note.php?note_id=173542686020536</a>	<a href="http://twitter.com/Catatonic_state/status/26270375096619009">http://twitter.com/Catatonic_state/status/26270375096619009</a>
brisbanecityqld	Jan 15 2011, 13:48 UTC	@I_enigma Hi - Please check the Facebook factsheets for more information - <a href="http://www.facebook.com/note.php?note_id=173542686020536">http://www.facebook.com/note.php?note_id=173542686020536</a>	<a href="http://twitter.com/I_enigma/status/26268351680483328">http://twitter.com/I_enigma/status/26268351680483328</a>
brisbanecityqld	Jan 15 2011, 13:30 UTC		
brisbanecityqld	Jan 15 2011, 13:00 UTC	@ThommyBee Hi Thommy Yes, it does. Cheers Brad	<a href="http://twitter.com/ThommyBee/status/26258216950169600">http://twitter.com/ThommyBee/status/26258216950169600</a>
brisbanecityqld	Jan 15 2011, 12:16 UTC	@Badwolf_cat The notes tab on your facebook page has all the information - <a href="http://on.fb.me/gxXWra">http://on.fb.me/gxXWra</a> @ddavo1982 HI - Please check the Facebook factsheets for more information - <a href="http://www.facebook.com/note.php?note_id=173542686020536">http://www.facebook.com/note.php?note_id=173542686020536</a>	<a href="http://twitter.com/Sam_BadCat/status/26247512264286208">http://twitter.com/Sam_BadCat/status/26247512264286208</a> <a href="http://twitter.com/ddavo1982/status/26243770915753984">http://twitter.com/ddavo1982/status/26243770915753984</a>
brisbanecityqld	Jan 15 2011, 11:59 UTC		
brisbanecityqld	Jan 15 2011, 11:10 UTC	Council issues urgent call for owner operators with small tip trucks <a href="http://on.fb.me/h0YKk7">http://on.fb.me/h0YKk7</a> #qldfloods #bncleanup	
brisbanecityqld	Jan 15 2011, 10:59 UTC	@JenniferJHall You are so welcome!	<a href="http://twitter.com/JenniferJHall/status/26228318302904320">http://twitter.com/JenniferJHall/status/26228318302904320</a>

brisbanecityqld	Jan 15 2011, 10:29 UTC	@tomjadams you are so welcome!	<a href="http://twitter.com/tomjadams/status/26222431261691904">http://twitter.com/tomjadams/status/26222431261691904</a>
brisbanecityqld	Jan 15 2011, 10:15 UTC	@tomjadams Excellent thanks. Have passed that on. Trying to improve on cleanup coordination constantly. Thanks for helping!	<a href="http://twitter.com/tomjadams/status/26219632201310208">http://twitter.com/tomjadams/status/26219632201310208</a>
brisbanecityqld	Jan 15 2011, 10:11 UTC	@mackatoyou Take them to the registration centres who can use them or hand out to volunteers. Or any local area is brilliant.	<a href="http://twitter.com/mackatoyou/status/26218758569725952">http://twitter.com/mackatoyou/status/26218758569725952</a>
brisbanecityqld	Jan 15 2011, 10:06 UTC	@tomjadams Which street do you require these in? If you let me know, we can try and coordinate.	<a href="http://twitter.com/tomjadams/status/26093301425774592">http://twitter.com/tomjadams/status/26093301425774592</a>
brisbanecityqld	Jan 15 2011, 9:57 UTC	Brisbane City Council advises that bulk bins will be available in the following locations <a href="http://on.fb.me/i9miu9">http://on.fb.me/i9miu9</a>	
brisbanecityqld	Jan 15 2011, 9:57 UTC	@santon61 Hi Sandra, we won't know until tomorrow, but it was very busy today. Maybe check again in morning?	<a href="http://twitter.com/santon61/status/26213160318926848">http://twitter.com/santon61/status/26213160318926848</a>
brisbanecityqld	Jan 15 2011, 9:56 UTC	@clareolchi Fantastic way to help! Thanks for letting us know!	<a href="http://twitter.com/clareolchi/status/26213714961104896">http://twitter.com/clareolchi/status/26213714961104896</a>
brisbanecityqld	Jan 15 2011, 9:41 UTC	@mackatoyou We are overwhelmed with volunteers and there will be many opps to help in the coming weeks. Waiting for updates is a good idea.	<a href="http://twitter.com/mackatoyou/status/26210574408884225">http://twitter.com/mackatoyou/status/26210574408884225</a>
brisbanecityqld	Jan 15 2011, 9:29 UTC	River banks unstable as flood waters subside. Please stay out of danger. <a href="http://on.fb.me/eXTyQx">http://on.fb.me/eXTyQx</a>	
brisbanecityqld	Jan 15 2011, 9:23 UTC	A number of roads will be closed for clean-up machinery access. Updated list. <a href="http://on.fb.me/flHFds">http://on.fb.me/flHFds</a>	
brisbanecityqld	Jan 15 2011, 9:02 UTC	@simoneandevents @nicolegrant We will be tweeting those who need deliveries. Stay tuned and thank you!	<a href="http://twitter.com/simoneandevents/status/26201966736576512">http://twitter.com/simoneandevents/status/26201966736576512</a>
brisbanecityqld	Jan 15 2011, 8:42 UTC	@artifexstudio You simply need ID with you and to be older than 14 years of age.	<a href="http://twitter.com/artifexstudio/status/26193992576143360">http://twitter.com/artifexstudio/status/26193992576143360</a>
brisbanecityqld	Jan 15 2011, 8:42 UTC	@elliefants Thanks for letting us know. So pleased that the help is getting there and helping keep people's spirits up.	<a href="http://twitter.com/elliefants/status/26196330388918272">http://twitter.com/elliefants/status/26196330388918272</a>
brisbanecityqld	Jan 15 2011, 8:05 UTC	@dellvink Great suggestion. Mainly just for people who want to get rid of them. Thanks.	<a href="http://twitter.com/dellvink/status/26167772606111744">http://twitter.com/dellvink/status/26167772606111744</a>
brisbanecityqld	Jan 15 2011, 8:00 UTC	@GenYdad Thanks for the compliment. Great to be part of the wider team and community all helping!	<a href="http://twitter.com/GenYdad/status/26186390312067074">http://twitter.com/GenYdad/status/26186390312067074</a>
brisbanecityqld	Jan 15 2011, 7:48 UTC	@GenYdad No, if you have already registered you don't need to again and can get straight on a bus.	<a href="http://twitter.com/GenYdad/status/26183190234271744">http://twitter.com/GenYdad/status/26183190234271744</a>

brisbanecityqld	Jan 15 2011, 7:39 UTC	@melinbris If you have it, I believe it will still come in useful tomorrow. Thanks.	<a href="http://twitter.com/melinbris/status/26179413410320384">http://twitter.com/melinbris/status/26179413410320384</a>
brisbanecityqld	Jan 15 2011, 7:32 UTC	Council urges residents living or volunteering in flood affected streets tomorrow to avoid parking there <a href="http://on.fb.me/g910XU">http://on.fb.me/g910XU</a>	
brisbanecityqld	Jan 15 2011, 7:03 UTC	@bearferg Yes, Rocklea Market need min of 100 people with squeegees ASAP. Also need min 3 generators, & petrol driven water guerneys.	<a href="http://twitter.com/bearferg/status/26171275470708738">http://twitter.com/bearferg/status/26171275470708738</a>
brisbanecityqld	Jan 15 2011, 6:51 UTC	@eybeebe If you have already registered, you just turn up and jump on a bus. More info here <a href="http://bit.ly/hrASjp">http://bit.ly/hrASjp</a>	<a href="http://twitter.com/eybeebe/status/26168242099724288">http://twitter.com/eybeebe/status/26168242099724288</a>
brisbanecityqld	Jan 15 2011, 6:42 UTC	Sandbags update. Scatter over property, if not possible, place on kerbside. <a href="http://on.fb.me/ft56LK">http://on.fb.me/ft56LK</a>	
brisbanecityqld	Jan 15 2011, 6:38 UTC	@tiaramerchgirl Please tweet to you own networks also. May be someone there to help already :)	<a href="http://twitter.com/tiaramerchgirl/status/26164900308979712">http://twitter.com/tiaramerchgirl/status/26164900308979712</a>
brisbanecityqld	Jan 15 2011, 6:33 UTC	@QueenslandAmps We will have further updates throughout this evening and tomorrow, stay tuned!	<a href="http://twitter.com/QueenslandAmps/status/26162916268974080">http://twitter.com/QueenslandAmps/status/26162916268974080</a>
brisbanecityqld	Jan 15 2011, 6:32 UTC	@aussieyogachic Hi Jules, trying to add in where possible, but leaving room for people to retweet also. Thanks!	<a href="http://twitter.com/aussieyogachic/status/26164282710298624">http://twitter.com/aussieyogachic/status/26164282710298624</a>
brisbanecityqld	Jan 15 2011, 6:32 UTC	@tiaramerchgirl Of course it's ok to ask. Will add to list if you give me address or you could see if local residents can help you?	<a href="http://twitter.com/tiaramerchgirl/status/26163150025916416">http://twitter.com/tiaramerchgirl/status/26163150025916416</a>
brisbanecityqld	Jan 15 2011, 6:31 UTC	@musicalzoe Hi Zoe, please keep them for now until further updates. At this stage, inundated with items, but may change in the coming weeks.	<a href="http://twitter.com/musicalzoe/status/26161128417525760">http://twitter.com/musicalzoe/status/26161128417525760</a>
brisbanecityqld	Jan 15 2011, 6:26 UTC	@MadeleinePaige Hi, roads are congested at the moment due to people trying to help. More info here: <a href="http://bit.ly/hZ1BLd">http://bit.ly/hZ1BLd</a>	<a href="http://twitter.com/MadeleinePaige/status/26157697204232192">http://twitter.com/MadeleinePaige/status/26157697204232192</a>
brisbanecityqld	Jan 15 2011, 6:25 UTC	@tiaramerchgirl Do you require them to come to your place to help with a cleanup? #bnecleanup	<a href="http://twitter.com/tiaramerchgirl/status/26160917074944000">http://twitter.com/tiaramerchgirl/status/26160917074944000</a>
brisbanecityqld	Jan 15 2011, 6:23 UTC	@GoaDoodleDo Stay tuned for updates as they come through and I will tweet out any food needs. Thanks for all your help.	<a href="http://twitter.com/GoaDoodleDo/status/26160791367454720">http://twitter.com/GoaDoodleDo/status/26160791367454720</a>
brisbanecityqld	Jan 15 2011, 6:23 UTC	@SalPiracha Well done. Sounds like you're very organised. Fantastic work!	<a href="http://twitter.com/SalPiracha/status/26161738378379264">http://twitter.com/SalPiracha/status/26161738378379264</a>
brisbanecityqld	Jan 15 2011, 6:21 UTC	Strong volunteers needed for tomorrow. Lots of heavy lifting expected. <a href="http://on.fb.me/hrASjp">http://on.fb.me/hrASjp</a>	
brisbanecityqld	Jan 15 2011, 6:15 UTC	@PeppermintMag Good job! Thank you.	<a href="http://twitter.com/PeppermintMag/status/26159578534121472">http://twitter.com/PeppermintMag/status/26159578534121472</a>

brisbanecityqld	Jan 15 2011, 6:04 UTC	@SusanLambe Awaiting further confirmation at the moment. As soon as we get official word, will let you know. Thanks. Residents urged to avoid unnecessary travel today and tomorrow to help lower traffic congestion. <a href="http://on.fb.me/hZ1BLd">http://on.fb.me/hZ1BLd</a>	<a href="http://twitter.com/SusanLambe/status/26156553497223169">http://twitter.com/SusanLambe/status/26156553497223169</a>
brisbanecityqld	Jan 15 2011, 6:04 UTC	Rocklea Market need min of 100 people with squeegees ASAP. Also need min 3 generators, & petrol driven water guerneys	
brisbanecityqld	Jan 15 2011, 5:59 UTC	Food is on it's way to 44 Brisbane Street, Toowong. Thanks everyone! #bnecleanup #bakedrelief	
brisbanecityqld	Jan 15 2011, 5:54 UTC	@amandaolsson Thank you!	<a href="http://twitter.com/amandaolsson/status/26152728753344512">http://twitter.com/amandaolsson/status/26152728753344512</a>
brisbanecityqld	Jan 15 2011, 5:53 UTC	FANTASTIC! - The stash so far! heading to Toowong for @brisbanecityqld #bakedrelief <a href="http://twitpic.com/3q4yaa">http://twitpic.com/3q4yaa</a> /via @PeppermintMag	
brisbanecityqld	Jan 15 2011, 5:15 UTC	@simoneandevents Thanks Simone you continue to be an excellent help with your tweets.	<a href="http://twitter.com/simoneandevents/status/26143884220301313">http://twitter.com/simoneandevents/status/26143884220301313</a>
brisbanecityqld	Jan 15 2011, 4:50 UTC	Large trucks to take waste direct to Rochedale landfill, not transfer stations. <a href="http://on.fb.me/gcHOP4">http://on.fb.me/gcHOP4</a>	
brisbanecityqld	Jan 15 2011, 4:41 UTC	@wjpepperell Thanks for letting us know and thanks for your help.	<a href="http://twitter.com/wjpepperell/status/26135903034413056">http://twitter.com/wjpepperell/status/26135903034413056</a>
brisbanecityqld	Jan 15 2011, 4:32 UTC	Contract Logistics warehouse, 141 Boundary Rd Oxley, desperately seeks assistance (volunteers and machinery). Contact: Jodie, 0424157663	
brisbanecityqld	Jan 15 2011, 4:23 UTC	@katlion50 We will be updating later to ensure we can best coordinate the efforts tomorrow. Ipswich also in need. Thanks!	<a href="http://twitter.com/katlion50/status/26116658863022081">http://twitter.com/katlion50/status/26116658863022081</a>
brisbanecityqld	Jan 15 2011, 4:22 UTC	@steph_lparkers Will have an official response for you soon about further volunteering efforts and will tweet to let everyone know. Thanks.	<a href="http://twitter.com/steph_lparkers/status/26116832272326656">http://twitter.com/steph_lparkers/status/26116832272326656</a>
brisbanecityqld	Jan 15 2011, 4:21 UTC	@FoodStrategy Is this what you need? Let me know whether it's a call for help or something you've done. Thanks!	<a href="http://twitter.com/FoodStrategy/status/26119269213278209">http://twitter.com/FoodStrategy/status/26119269213278209</a>
brisbanecityqld	Jan 15 2011, 4:19 UTC	@rubyjeansmith Hi Kristy, looking into an official response to this. Will tweet once it comes through.	<a href="http://twitter.com/rubyjeansmith/status/26126726190858240">http://twitter.com/rubyjeansmith/status/26126726190858240</a>
brisbanecityqld	Jan 15 2011, 4:18 UTC	@wjpepperell Hi Jim, coordinating with team on locations. Please let me know if you're collected. Thanks.	<a href="http://twitter.com/wjpepperell/status/26130206980837376">http://twitter.com/wjpepperell/status/26130206980837376</a>



brisbanecityqld	Jan 15 2011, 3:55 UTC	@Shellstar14 Thanks, I'll follow up on that for you.	<a href="http://twitter.com/Shellstar14/status/26125103079100416">http://twitter.com/Shellstar14/status/26125103079100416</a>
brisbanecityqld	Jan 15 2011, 3:45 UTC	@Shellstar14 Do you know the name of the street they were in?	<a href="http://twitter.com/Shellstar14/status/26121954889048065">http://twitter.com/Shellstar14/status/26121954889048065</a>
brisbanecityqld	Jan 15 2011, 3:44 UTC	@Shellstar14 Thanks for the report, we'll follow that up for you.	<a href="http://twitter.com/Shellstar14/status/26121954889048065">http://twitter.com/Shellstar14/status/26121954889048065</a>
brisbanecityqld	Jan 15 2011, 3:27 UTC	@VictoriaNewton It's so great to see, isn't it!	<a href="http://twitter.com/VictoriaNewton/status/26116305379659776">http://twitter.com/VictoriaNewton/status/26116305379659776</a>
brisbanecityqld	Jan 15 2011, 3:27 UTC	@steph_lparker Hi Stephanie, we're currently trying to find out what will be needed after Sunday. Will tweet as soon as we know.	<a href="http://twitter.com/steph_lparker/status/26116832272326656">http://twitter.com/steph_lparker/status/26116832272326656</a>
brisbanecityqld	Jan 15 2011, 3:23 UTC	@kate_eltham I'm going to put up on FB within the next hour. Please be aware that the situation is constantly changing. Thanks!	<a href="http://twitter.com/kate_eltham/status/26111202954317824">http://twitter.com/kate_eltham/status/26111202954317824</a>
brisbanecityqld	Jan 15 2011, 3:22 UTC	@stefanie_supp Yes, you can come along with ID and an adult supervisor	<a href="http://twitter.com/stefanie_supp/status/2611377344611232">http://twitter.com/stefanie_supp/status/2611377344611232</a>
brisbanecityqld	Jan 15 2011, 3:13 UTC	Volunteer centres full. If already there & can help another time, stay & register, otherwise tomorrow. <a href="http://on.fb.me/g8JPNY">http://on.fb.me/g8JPNY</a>	
brisbanecityqld	Jan 15 2011, 3:10 UTC	Volunteer registration centres are full today! Volunteers already there, stay. Thank you for help. <a href="http://on.fb.me/g8JPNY">http://on.fb.me/g8JPNY</a>	
brisbanecityqld	Jan 15 2011, 2:58 UTC	@kate_eltham Hi Kate, yes, there are a lot currently coming through. Do you have Facebook?	<a href="http://twitter.com/kate_eltham/status/26108016105357312">http://twitter.com/kate_eltham/status/26108016105357312</a>
brisbanecityqld	Jan 15 2011, 2:46 UTC	@NathanAppo We are trying to get waste collections in as many areas as possible. If you're able to put your bin out, do so. Thanks.	<a href="http://twitter.com/NathanAppo/status/26107291073781761">http://twitter.com/NathanAppo/status/26107291073781761</a>
brisbanecityqld	Jan 15 2011, 2:36 UTC	Keep fire hydrants clear of rubbish. Thanks! <a href="http://on.fb.me/hX7eZT">http://on.fb.me/hX7eZT</a>	
brisbanecityqld	Jan 15 2011, 2:35 UTC	@mackatoyou Please head over to our website and check out the Volunteer Factsheet. Thanks.	<a href="http://twitter.com/mackatoyou/status/26103723071635456">http://twitter.com/mackatoyou/status/26103723071635456</a>
brisbanecityqld	Jan 15 2011, 2:34 UTC	@danny_davison Water definitely still needed at the moment!	<a href="http://twitter.com/danny_davison/status/26103526149066752">http://twitter.com/danny_davison/status/26103526149066752</a>
brisbanecityqld	Jan 15 2011, 2:18 UTC	@shannabananna Brilliant. Thank you!	<a href="http://twitter.com/shannabananna/status/26099314291908608">http://twitter.com/shannabananna/status/26099314291908608</a>
brisbanecityqld	Jan 15 2011, 2:17 UTC	Recovery Centre at St Marys Anglican church, 455 Main St Kangaroo Point. People there willing to help.	

brisbanecityqld	Jan 15 2011, 2:06 UTC	@VladimirAus Yes free parking in flood affected areas at the moment. Stay safe and out of flood waters.	<a href="http://twitter.com/VladimirAus/status/26096696819720192">http://twitter.com/VladimirAus/status/26096696819720192</a>
brisbanecityqld	Jan 15 2011, 2:00 UTC	@EchelonRach We are coordinating with the volunteer taskforce team to get people out to suburbs in need. Traffic already congested. Thanks. Anyone with spare sandbags please take to 1/38 Scenic Road Kenmore ASAP. River bank in front of houses subsiding. Thanks.	<a href="http://twitter.com/EchelonRach/status/26095159733125120">http://twitter.com/EchelonRach/status/26095159733125120</a>
brisbanecityqld	Jan 15 2011, 1:59 UTC		
brisbanecityqld	Jan 15 2011, 1:57 UTC	@mattyflinn Fantastic news Matt. Thanks.	<a href="http://twitter.com/mattyflinn/status/26093598931951616">http://twitter.com/mattyflinn/status/26093598931951616</a>
brisbanecityqld	Jan 15 2011, 1:50 UTC	@nchristiana Brilliant resource. Thanks.	<a href="http://twitter.com/nchristiana/status/26092907379302400">http://twitter.com/nchristiana/status/26092907379302400</a>
brisbanecityqld	Jan 15 2011, 1:49 UTC	@tomjadams We're getting people there as soon as possible. Hang tight.	<a href="http://twitter.com/tomjadams/status/26092739904937984">http://twitter.com/tomjadams/status/26092739904937984</a>
brisbanecityqld	Jan 15 2011, 1:47 UTC	@GoGreenDean Thank you! Will see if I can get any updates on locations.	<a href="http://twitter.com/GoGreenDean/status/26091479843741696">http://twitter.com/GoGreenDean/status/26091479843741696</a>
brisbanecityqld	Jan 15 2011, 1:46 UTC	@mattyflinn Hi Matt, we're getting to everyone as quickly as possible. Thanks for your work today and your continued support.	<a href="http://twitter.com/mattyflinn/status/26090405569232896">http://twitter.com/mattyflinn/status/26090405569232896</a>
brisbanecityqld	Jan 15 2011, 1:46 UTC	@SalPiracha Hi Sally, What streets are they on and I'll add to the list.	<a href="http://twitter.com/SalPiracha/status/26090862580604928">http://twitter.com/SalPiracha/status/26090862580604928</a>
brisbanecityqld	Jan 15 2011, 1:37 UTC	Passing on call for help. NEEDED: a locksmith at St Lucia. Please call Nicole or Katie on 0404 294 847	
brisbanecityqld	Jan 15 2011, 1:34 UTC	Update to volunteer centre information. Remember ID, bring buckets and bleach if you have it. <a href="http://on.fb.me/dVYQBy">http://on.fb.me/dVYQBy</a>	
brisbanecityqld	Jan 15 2011, 1:29 UTC	@Clarisse83 Water is always welcomed and can be used by volunteers there or handed out. Thank you.	<a href="http://twitter.com/Clarisse83/status/26087795533545472">http://twitter.com/Clarisse83/status/26087795533545472</a>
brisbanecityqld	Jan 15 2011, 1:24 UTC	@VictoriaNewton Coca-Cola Amatil Qld are sending 23,000 btls of MountFranklin water to vol centres. Great news!	<a href="http://twitter.com/VictoriaNewton/status/26082401004294144">http://twitter.com/VictoriaNewton/status/26082401004294144</a>
brisbanecityqld	Jan 15 2011, 1:23 UTC	Thank you! Coca-Cola Amatil Qld sending 23,000 btls of #MountFranklin #Water to vol. centres #bnecleanup #qldfloods	
brisbanecityqld	Jan 15 2011, 1:21 UTC	Is your local school, TAFE affected by floods? Great info available here: <a href="http://bit.ly/gvSA10">http://bit.ly/gvSA10</a>	
brisbanecityqld	Jan 15 2011, 1:17 UTC	@andreabonelli If you can drop off at registration centres that would be fantastic. Thank you!	<a href="http://twitter.com/andreabonelli/status/26083645785645056">http://twitter.com/andreabonelli/status/26083645785645056</a>

brisbanecityqld	Jan 15 2011, 1:10 UTC	@simoneandevents @floodaidaus @volunteeringqld @sunriseon7 Hi Simone, coordinating areas continuously to get help to those who need it.	<a href="http://twitter.com/simoneandevents/status/26081543344619520">http://twitter.com/simoneandevents/status/26081543344619520</a>
brisbanecityqld	Jan 15 2011, 1:08 UTC	@andreabonelli If you're close to any registration centres, you can drop off there. Would be a GREAT help.	<a href="http://twitter.com/andreabonelli/status/26081893149577216">http://twitter.com/andreabonelli/status/26081893149577216</a>
brisbanecityqld	Jan 15 2011, 1:08 UTC	@VictoriaNewton Yes, if possible, all donations greatly welcomed. Volunteers are all working hard and this is a great help.	<a href="http://twitter.com/VictoriaNewton/status/26082401004294144">http://twitter.com/VictoriaNewton/status/26082401004294144</a>
brisbanecityqld	Jan 15 2011, 0:56 UTC	Thanks for letting us know RT: @SCM119: absolute grid lock around toowong, ask people to take another route.	
brisbanecityqld	Jan 15 2011, 0:43 UTC	@strictlyandlow Thanks! have passed the info along.	<a href="http://twitter.com/strictlyandlow/status/26075985656938497">http://twitter.com/strictlyandlow/status/26075985656938497</a>
brisbanecityqld	Jan 15 2011, 0:38 UTC	Help us to help others. Which streets need help, please list street and suburb. We'll pass on to team for volunteers. RT.	
brisbanecityqld	Jan 15 2011, 0:36 UTC	@elliefants Thanks Ellie, I've added it to the list	<a href="http://twitter.com/elliefants/status/26073713497604096">http://twitter.com/elliefants/status/26073713497604096</a>
brisbanecityqld	Jan 15 2011, 0:32 UTC	Call for help. Tell us which streets/suburbs need help. We will endeavor to get volunteers to areas in need.	
brisbanecityqld	Jan 15 2011, 0:26 UTC	Which streets need help? Let us know the suburbs and streets that are in need of help and we'll pass on to team.	
brisbanecityqld	Jan 14 2011, 23:55 UTC	Please donate bottled water to the registration centres if you have it and can spare it. Thanks!	
brisbanecityqld	Jan 14 2011, 23:28 UTC	@BRKeogh Great work. Thanks for the help!	<a href="http://twitter.com/BRKeogh/status/26057045530640384">http://twitter.com/BRKeogh/status/26057045530640384</a>
brisbanecityqld	Jan 14 2011, 23:20 UTC	@BRKeogh Hi Brendan, the taskforce is working in shifts, so perhaps you could try tomorrow?	<a href="http://twitter.com/BRKeogh/status/26055141853495296">http://twitter.com/BRKeogh/status/26055141853495296</a>
brisbanecityqld	Jan 14 2011, 23:14 UTC	Updated info on Volunteer Centres. Volunteers can register at any time before 1pm. <a href="http://on.fb.me/g3yY1G">http://on.fb.me/g3yY1G</a>	
brisbanecityqld	Jan 14 2011, 23:00 UTC	@Stasia77 Thanks for the update and your patience. Everyone's assistance is deeply appreciated.	<a href="http://twitter.com/Stasia77/status/26046770777686017">http://twitter.com/Stasia77/status/26046770777686017</a>
brisbanecityqld	Jan 14 2011, 23:00 UTC	@reba_marie Thanks for your patience. We're continuing to work hard to ensure we can get people out there helping.	<a href="http://twitter.com/reba_marie/status/26046161731198977">http://twitter.com/reba_marie/status/26046161731198977</a>
brisbanecityqld	Jan 14 2011, 22:37 UTC	@reba_marie Are you part of the official Volunteer Taskforce? People are being bused out to sites as quickly as possible. Thanks.	<a href="http://twitter.com/reba_marie/status/26041486143393792">http://twitter.com/reba_marie/status/26041486143393792</a>

brisbanecityqld	Jan 14 2011, 22:23 UTC	@cruzie06 No problem. Hoping someone will update us with good news.	<a href="http://twitter.com/cruzie06/status/26040854355382272">http://twitter.com/cruzie06/status/26040854355382272</a>
brisbanecityqld	Jan 14 2011, 22:15 UTC	@cruzie06 I haven't had any updates yet, but that doesn't mean they aren't safe and well. Thanks.	<a href="http://twitter.com/cruzie06/status/26038562373767168">http://twitter.com/cruzie06/status/26038562373767168</a>
brisbanecityqld	Jan 14 2011, 22:14 UTC	@eylane Hi, the best resource for roads info is: <a href="http://highload.131940.qld.gov.au/">http://highload.131940.qld.gov.au/</a> . Good luck!	<a href="http://twitter.com/eylane/status/26039069431566336">http://twitter.com/eylane/status/26039069431566336</a>
brisbanecityqld	Jan 14 2011, 22:01 UTC	Great to see so many volunteers out there and thank you for all the tremendous spirit and patience you're all showing.	
brisbanecityqld	Jan 14 2011, 20:49 UTC	@GoGreenDean That shows the amazing spirit and generosity that people have. Great story.	<a href="http://twitter.com/GoGreenDean/status/26016988174225408">http://twitter.com/GoGreenDean/status/26016988174225408</a>
brisbanecityqld	Jan 14 2011, 20:42 UTC	@matthewbolster Hi Matthew. We're hearing some locations have them. Most people suggesting to call Bunnings, Big W etc, Kmart etc.	<a href="http://twitter.com/matthewbolster/status/26014768376578048">http://twitter.com/matthewbolster/status/26014768376578048</a>
brisbanecityqld	Jan 14 2011, 20:32 UTC	For all the volunteers heading out today. Would love you to share your experiences here on Twitter. #qldfloods #bncleanup	
brisbanecityqld	Jan 14 2011, 20:15 UTC	@dreamrealities Council are working with SES and police continuously to ensure help gets to all who need it. Thank you.	<a href="http://twitter.com/dreamrealities/status/26006558689206272">http://twitter.com/dreamrealities/status/26006558689206272</a>
brisbanecityqld	Jan 14 2011, 20:14 UTC	Our morning update is live. Info on recovery, volunteers, roads, flood levels. <a href="http://on.fb.me/hTkB5l">http://on.fb.me/hTkB5l</a> #bncleanup #qldfloods	
brisbanecityqld	Jan 14 2011, 20:05 UTC	Reminder - Some roads and bridges have now re-opened with some changed traffic conditions - <a href="http://on.fb.me/dTAQAa">http://on.fb.me/dTAQAa</a> #bncleanup	
brisbanecityqld	Jan 14 2011, 19:59 UTC	Morning! Good luck to all heading to be part of the Volunteer Taskforce today. You're doing an amazing job that really means something.	
brisbanecityqld	Jan 14 2011, 14:02 UTC	Thanks for all your RT's, questions and feedback today. We're signing off for tonight, but will be back 6am tomorrow.	
brisbanecityqld	Jan 14 2011, 13:37 UTC	@blackvalo Our official channel for donations is the flood relief appeal <a href="http://bit.ly/fhZO1O">http://bit.ly/fhZO1O</a> Will pass on any more info as it comes through	<a href="http://twitter.com/blackvalo/status/25907244382027776">http://twitter.com/blackvalo/status/25907244382027776</a>
brisbanecityqld	Jan 14 2011, 13:21 UTC	@keyle We can't officially advise where it is needed, but you might be able to help out here <a href="http://on.fb.me/gRuUSf">http://on.fb.me/gRuUSf</a>	<a href="http://twitter.com/keyle/status/25900984559472640">http://twitter.com/keyle/status/25900984559472640</a>

brisbanecityqld	Jan 14 2011, 12:47 UTC	A number of roads and bridges have now re-opened with some changed traffic conditions - <a href="http://on.fb.me/dTAQAa">http://on.fb.me/dTAQAa</a> #qldfloods #bnecleanup	
		Robert Gedling in Sherwood has received help. No need to call. Thank you to everyone for spreading the word! #qldfloods	
brisbanecityqld	Jan 14 2011, 12:28 UTC	#bnecleanup	
		@stefanie_supp You can register anytime after 7am, just make sure you are there well before the 1pm shift as there may be lines to register.	<a href="http://twitter.com/stefanie_supp/status/25890711572320256">http://twitter.com/stefanie_supp/status/25890711572320256</a>
brisbanecityqld	Jan 14 2011, 12:25 UTC	@SamanthaKalinoe Hi Samantha, we don't have any specific information about Mary St, but will let you know if we get any.	<a href="http://twitter.com/SamanthaKalinoe/status/25877917842022400">http://twitter.com/SamanthaKalinoe/status/25877917842022400</a>
brisbanecityqld	Jan 14 2011, 11:42 UTC	@jamesbyrne24 Thanks! I have no idea, it would have been much harder I think.	<a href="http://twitter.com/jamesbyrne24/status/25876113968332800">http://twitter.com/jamesbyrne24/status/25876113968332800</a>
brisbanecityqld	Jan 14 2011, 11:31 UTC	@iJack72 Thanks Jack :)	<a href="http://twitter.com/iJack72/status/25876974056513536">http://twitter.com/iJack72/status/25876974056513536</a>
brisbanecityqld	Jan 14 2011, 11:31 UTC	@iJack72 Hi Jack, I'm sorry but our official word is that you have to be 14 or older to help out.	<a href="http://twitter.com/iJack72/status/25875626833485824">http://twitter.com/iJack72/status/25875626833485824</a>
brisbanecityqld	Jan 14 2011, 11:26 UTC	@jamesbyrne24 We're currently discussing this and will make an announcement on what people can do asap. Please hold on to them for now.	<a href="http://twitter.com/jamesbyrne24/status/25764814047420416">http://twitter.com/jamesbyrne24/status/25764814047420416</a>
brisbanecityqld	Jan 14 2011, 10:56 UTC	@butters_jason We're currently discussing this and will make an announcement on what people can do asap. Please hold on to them for now.	<a href="http://twitter.com/butters_jason/status/25866370461728768">http://twitter.com/butters_jason/status/25866370461728768</a>
brisbanecityqld	Jan 14 2011, 10:55 UTC	@mattvanders Thanks Matt, we really appreciate the offer, but please ensure your family is safe first. We will have many many helpers.	<a href="http://twitter.com/mattvanders/status/25863503462014977">http://twitter.com/mattvanders/status/25863503462014977</a>
brisbanecityqld	Jan 14 2011, 10:48 UTC	@nitrojane Thanks, we're glad to help.	<a href="http://twitter.com/nitrojane/status/25860753537900544">http://twitter.com/nitrojane/status/25860753537900544</a>
brisbanecityqld	Jan 14 2011, 10:43 UTC	@GirlFriday4Hire Glad that we could help out, and also thanks to Kennards!	<a href="http://twitter.com/GirlFriday4Hire/status/25863566355599360">http://twitter.com/GirlFriday4Hire/status/25863566355599360</a>
brisbanecityqld	Jan 14 2011, 10:40 UTC	@mattvanders Hi Matthew, love your commitment to helping volunteer, but understand if you need to be with wife. Thanks.	<a href="http://twitter.com/mattvanders/status/25862756657799169">http://twitter.com/mattvanders/status/25862756657799169</a>
brisbanecityqld	Jan 14 2011, 10:35 UTC	@nitrojane Oops! Rushing to get the info out lol.	<a href="http://twitter.com/nitrojane/status/25858478274777089">http://twitter.com/nitrojane/status/25858478274777089</a>
brisbanecityqld	Jan 14 2011, 10:21 UTC	#etender Brighton Foreshores- Decker Park Redevelopment Project <a href="http://bit.ly/hPBDFM">http://bit.ly/hPBDFM</a>	
brisbanecityqld	Jan 14 2011, 10:16 UTC		

brisbanecityqld	Jan 14 2011, 10:05 UTC	Call for Volunteers. Factsheet Live - Read fact sheet. Download rego form. Bring ID. <a href="http://bit.ly/igUpAQ">http://bit.ly/igUpAQ</a>	
brisbanecityqld	Jan 14 2011, 9:50 UTC	Can't see Facebook Notes? Get Volunteer Factsheet here: <a href="http://bit.ly/igUpAQ">http://bit.ly/igUpAQ</a> . Read fact sheet. Download rego form. Bring ID.	
brisbanecityqld	Jan 14 2011, 9:48 UTC	Volunteer Factsheets available on Council website. Read fact sheet. Download rego form. Bring ID. <a href="http://bit.ly/igUpAQ">http://bit.ly/igUpAQ</a>	
brisbanecityqld	Jan 14 2011, 9:35 UTC	@proud_2_b_ozie Thank you for your offer of help. Our updated factsheet outlines how you can help: <a href="http://on.fb.me/hTykAe">http://on.fb.me/hTykAe</a>	<a href="http://twitter.com/proud_2_b_ozie/status/25841507802025984">http://twitter.com/proud_2_b_ozie/status/25841507802025984</a>
brisbanecityqld	Jan 14 2011, 9:34 UTC	@camds There will be 2 shifts; 7.30-11.30am and 1-4pm. Thanks!	<a href="http://twitter.com/camds/status/25845986614059008">http://twitter.com/camds/status/25845986614059008</a>
brisbanecityqld	Jan 14 2011, 9:09 UTC	How you can help. Brisbane Volunteer Taskforce factsheet is now live. <a href="http://on.fb.me/hTykAe">http://on.fb.me/hTykAe</a>	
brisbanecityqld	Jan 14 2011, 8:49 UTC	Buses around South East Queensland will run to a regular Saturday timetable tomorrow. <a href="http://bit.ly/hGRUOt">http://bit.ly/hGRUOt</a>	
brisbanecityqld	Jan 14 2011, 8:44 UTC	@speedyspeedy Thanks for the kind comment Mark. It's a pleasure being able to hep.	<a href="http://twitter.com/speedyspeedy/status/25833483100233728">http://twitter.com/speedyspeedy/status/25833483100233728</a>
brisbanecityqld	Jan 14 2011, 8:22 UTC	We will have some updated factsheets for you soon with details on volunteering as discussed by the Lord Mayer at 5pm.	
brisbanecityqld	Jan 14 2011, 8:06 UTC	@Grosby Hi Nikki, if you check out the website ( <a href="http://www.brisbane.qld.gov.au">www.brisbane.qld.gov.au</a> ) there's a section there on updated bin collection info.	<a href="http://twitter.com/Grosby/status/25824412372574208">http://twitter.com/Grosby/status/25824412372574208</a>
brisbanecityqld	Jan 14 2011, 7:57 UTC	Transfer Stations will operate extended hours of 6:30am to 9.00pm seven days a week. Thanks.	
brisbanecityqld	Jan 14 2011, 7:53 UTC	@ChrysStevenson Hi Chrys, we are looking at the gumboot situation and will report back with any updates. Thanks.	<a href="http://twitter.com/ChrysStevenson/status/25821287058251776">http://twitter.com/ChrysStevenson/status/25821287058251776</a>
brisbanecityqld	Jan 14 2011, 7:38 UTC	@blackvalo Trying to find the info for you Karis. Will get back to you hopefully with answer. Stay safe and thanks for helping.	<a href="http://twitter.com/blackvalo/status/25817269388972033">http://twitter.com/blackvalo/status/25817269388972033</a>
brisbanecityqld	Jan 14 2011, 7:35 UTC	@MolksTVTalk Will have them up very soon. Will tweet to let everyone know. Thanks!	<a href="http://twitter.com/MolksTVTalk/status/25815486105124864">http://twitter.com/MolksTVTalk/status/25815486105124864</a>
brisbanecityqld	Jan 14 2011, 7:31 UTC	Gumboot info @brisbanecityqld Kmart sells them! Very durable heavy duty ones too! /via @ambrdextrous	
brisbanecityqld	Jan 14 2011, 7:25 UTC	New factsheets on our website now. Please keep checking these for important updates: <a href="http://bit.ly/igUpAQ">http://bit.ly/igUpAQ</a>	

brisbanecityqld	Jan 14 2011, 7:22 UTC	@MolksTVTalk There are a number of factsheets at the moment. Was there a specific topic and I can let you know? Thanks.	<a href="http://twitter.com/MolksTVTalk/status/25811704222842881">http://twitter.com/MolksTVTalk/status/25811704222842881</a>
brisbanecityqld	Jan 14 2011, 7:11 UTC	Gumboot availability @brisbanecityqld Yesterday there were lots at Bunnings Carseldine, don't know about now. /via @Spare_Cat	
brisbanecityqld	Jan 14 2011, 7:11 UTC	@Starlsy Thanks Hayley. Will pass that on.	<a href="http://twitter.com/Starlsy/status/25811488958582784">http://twitter.com/Starlsy/status/25811488958582784</a>
brisbanecityqld	Jan 14 2011, 7:07 UTC	Being told there are gumboots available at North Lakes at the moment. Unconfirmed. Still sourcing them from other locations too please.	
brisbanecityqld	Jan 14 2011, 6:45 UTC	Gumboot Shortage. Please share some information on where people can get gumboots or any donations. Thanks.	
brisbanecityqld	Jan 14 2011, 6:33 UTC	@kurizhao Hi, the latest update we have can be found here: <a href="http://bit.ly/gl9krr">http://bit.ly/gl9krr</a> Hope that helps!	<a href="http://twitter.com/kurizhao/status/25801670948556800">http://twitter.com/kurizhao/status/25801670948556800</a>
brisbanecityqld	Jan 14 2011, 6:19 UTC	Rapid damage assessment teams are deployed across Brisbane. QFRS and SES volunteers are helping. <a href="http://on.fb.me/gn03V7">http://on.fb.me/gn03V7</a>	
brisbanecityqld	Jan 14 2011, 6:10 UTC	Motorists are urged to take care when city roads and lights still out. New list of affected areas. <a href="http://bit.ly/f97G39">http://bit.ly/f97G39</a>	
brisbanecityqld	Jan 14 2011, 5:54 UTC	@QPSmedia Thanks for letting us know. Great job you're doing.	<a href="http://twitter.com/QPSmedia/status/25791045874749440">http://twitter.com/QPSmedia/status/25791045874749440</a>
brisbanecityqld	Jan 14 2011, 5:45 UTC	Large estate at Fernvale that has had no power/water since Monday/Tuesday. If close and safe, can someone check?	
brisbanecityqld	Jan 14 2011, 5:36 UTC	@qpsmedia @AlphaPMS We are receiving immense support from thousands of people. We appreciate every offer and will get through them. Thanks.	<a href="http://twitter.com/AlphaPMS/status/25786223486312449">http://twitter.com/AlphaPMS/status/25786223486312449</a>
brisbanecityqld	Jan 14 2011, 5:32 UTC	Please be aware of hazardous material when returning to flood waters. Safety comes first: <a href="http://on.fb.me/gQmhCN">http://on.fb.me/gQmhCN</a>	
brisbanecityqld	Jan 14 2011, 4:48 UTC	@jamesbyrne24 Trying to find out more info for your James. Will let you know anything official soon.	<a href="http://twitter.com/jamesbyrne24/status/25764814047420416">http://twitter.com/jamesbyrne24/status/25764814047420416</a>
brisbanecityqld	Jan 14 2011, 4:47 UTC	@clixclicks Thanks Clint. Trying to get as much organised as possible and everyone's input has been invaluable.	<a href="http://twitter.com/clixclicks/status/25775370468851712">http://twitter.com/clixclicks/status/25775370468851712</a>
brisbanecityqld	Jan 14 2011, 4:45 UTC	@MPSean Yes, we're trying to locate Joshua Maroschek who was last seen at Affinity Place, Pine Mountain. Any ideas?	<a href="http://twitter.com/MPSean/status/25770469932142592">http://twitter.com/MPSean/status/25770469932142592</a>

brisbanecityqld	Jan 14 2011, 4:27 UTC	@mackatoyou @melkettle @simoneandevents @volunteeringqld Great work everyone. Well done.	<a href="http://twitter.com/mackatoyou/status/25758808995274753">http://twitter.com/mackatoyou/status/25758808995274753</a>
brisbanecityqld	Jan 14 2011, 4:13 UTC	@elldelosang Esplanade, Yeronga. #bnecleanup	<a href="http://twitter.com/elldelosang/status/25753773930450944">http://twitter.com/elldelosang/status/25753773930450944</a>
brisbanecityqld	Jan 14 2011, 4:12 UTC	@BusAchiever Esplanade, Yeronga. Best spot at the moment. #bnecleanup	<a href="http://twitter.com/BusAchiever/status/25745159731810304">http://twitter.com/BusAchiever/status/25745159731810304</a>
brisbanecityqld	Jan 14 2011, 4:12 UTC	@simoneandevents Sorry for delay. The Esplanade Yeronga - By the river. 200-250 Volunteers. Thanks @melkettle #bnecleanup	<a href="http://twitter.com/simoneandevents/status/25745161539559424">http://twitter.com/simoneandevents/status/25745161539559424</a>
brisbanecityqld	Jan 14 2011, 4:10 UTC	@clixclicks Hi Clint thanks for the hastags. We have one we're using also #bnecleanup. Please use this.	<a href="http://twitter.com/clixclicks/status/25738748742336513">http://twitter.com/clixclicks/status/25738748742336513</a>
brisbanecityqld	Jan 14 2011, 2:22 UTC	Residents and volunteers urged to take care in clean-up - <a href="http://on.fb.me/gUqFDA">http://on.fb.me/gUqFDA</a> #qldfloods #bnecleanup	
brisbanecityqld	Jan 14 2011, 1:59 UTC	@GoGreenDean Thank you!	<a href="http://twitter.com/GoGreenDean/status/25732272585965569">http://twitter.com/GoGreenDean/status/25732272585965569</a>
brisbanecityqld	Jan 14 2011, 1:49 UTC	Council is able to help with dead animals with our pick up service. Pls contact the Contact Centre on 3403 8888 #qldfloods #bnecleanup	
brisbanecityqld	Jan 14 2011, 1:14 UTC	@qldfloodsorg Thanks. Glad it was useful to so many people.	<a href="http://twitter.com/qldfloodsorg/status/25721812981653504">http://twitter.com/qldfloodsorg/status/25721812981653504</a>
brisbanecityqld	Jan 14 2011, 1:06 UTC	@DokterW Stay out of flood waters, watch out for debris, use protective gear where possible. Always err on side of caution. Ivory Street Tunnel closed today between 11am-4pm.	<a href="http://twitter.com/DokterW/status/25719303756058624">http://twitter.com/DokterW/status/25719303756058624</a>
brisbanecityqld	Jan 14 2011, 0:52 UTC	<a href="http://on.fb.me/extW9k">http://on.fb.me/extW9k</a>	
brisbanecityqld	Jan 14 2011, 0:36 UTC	@BusAchiever At the moment we're trying to find out more about donations and volunteers. Stay tuned and thanks for the offer of help.	<a href="http://twitter.com/BusAchiever/status/25711156362481664">http://twitter.com/BusAchiever/status/25711156362481664</a>
brisbanecityqld	Jan 14 2011, 0:35 UTC	@GC_MAG Hi again, At the moment nothing on specific suburbs, but likely to be widespread. We will keep updating as info comes through.	<a href="http://twitter.com/GC_MAG/status/25697640553390080">http://twitter.com/GC_MAG/status/25697640553390080</a>
brisbanecityqld	Jan 13 2011, 23:52 UTC	Update to Bin Collections. Some bins now being collected where possible in certain areas. <a href="http://on.fb.me/hlnDOz">http://on.fb.me/hlnDOz</a>	
brisbanecityqld	Jan 13 2011, 23:45 UTC	Free accommodation available for flood victims at <a href="http://www.qldfloods.org">www.qldfloods.org</a> . Please help us to get this information out #QldFloods	



brisbanecityqld	Jan 13 2011, 23:18 UTC	@qpsmedia @cmail_qld @612brisbane Do you know location of Joshua Maroschek? Last seen Affinity Place, Pine Mountain before flood.	
brisbanecityqld	Jan 13 2011, 23:13 UTC	Do you know location of Joshua Maroschek? Last seen Affinity Place, Pine Mountain just before flood went though. RT.	
brisbanecityqld	Jan 13 2011, 23:04 UTC	@lexiphanic Thanks, and thanks for your help with the flood maps early on also. Much appreciated.	<a href="http://twitter.com/lexiphanic/status/25689001562214401">http://twitter.com/lexiphanic/status/25689001562214401</a>
brisbanecityqld	Jan 13 2011, 22:55 UTC	@nova1069 Thanks for the #FF. You're doing a great job of letting people know what's happening also.	<a href="http://twitter.com/nova1069/status/25683556114108416">http://twitter.com/nova1069/status/25683556114108416</a>
brisbanecityqld	Jan 13 2011, 22:21 UTC	@GirlFriday4Hire Thanks for the compliment. It is great to see everyone working together to help.	<a href="http://twitter.com/GirlFriday4Hire/status/2567786798628864">http://twitter.com/GirlFriday4Hire/status/2567786798628864</a>
brisbanecityqld	Jan 13 2011, 22:20 UTC	@msmadwoman Meshel has been great and will no doubt continue to be throughout the cleanup #bnecleanup	<a href="http://twitter.com/msmadwoman/status/25676639417405440">http://twitter.com/msmadwoman/status/25676639417405440</a>
brisbanecityqld	Jan 13 2011, 22:18 UTC	@medicalmusings Thanks Allan. It's been an honour to be able to help people through this channel.	<a href="http://twitter.com/medicalmusings/status/25676266820599808">http://twitter.com/medicalmusings/status/25676266820599808</a>
brisbanecityqld	Jan 13 2011, 22:18 UTC	@knackpr Great choices!	<a href="http://twitter.com/knackpr/status/25675737176481793">http://twitter.com/knackpr/status/25675737176481793</a>
brisbanecityqld	Jan 13 2011, 22:17 UTC	@XMPieman Thanks Jeff. Your support is much appreciated.	<a href="http://twitter.com/XMPieman/status/25675743514071040">http://twitter.com/XMPieman/status/25675743514071040</a>
brisbanecityqld	Jan 13 2011, 22:06 UTC	Thanks to everyone for their offers of help. Who have been your local heroes in the Brisbane flood crisis? #qldfloods #bnecleanup	
brisbanecityqld	Jan 13 2011, 21:54 UTC	Continue to monitor for updates on the clean-up and opportunities to volunteer, but stay out of danger. #qldfloods #bnecleanup	
brisbanecityqld	Jan 13 2011, 20:44 UTC	@lalalian Thanks Lara - we're just doing the job and trying to do our bit to help the community where we can. Cheers Brad	<a href="http://twitter.com/lalalian/status/25649946829004800">http://twitter.com/lalalian/status/25649946829004800</a>
brisbanecityqld	Jan 13 2011, 20:31 UTC	@AusBT Thanks for sharing this information with us. Much appreciated.	<a href="http://twitter.com/AusBT/status/25650053494345728">http://twitter.com/AusBT/status/25650053494345728</a>
brisbanecityqld	Jan 13 2011, 20:21 UTC	Thank you to everyone involved in helping with the floods, inc SES, police, council staff, military, emergency services, volunteers & more.	
brisbanecityqld	Jan 13 2011, 20:15 UTC	@Francis_Jenkins Hi Francis, you can make monetary donations here: <a href="http://bit.ly/QLDDon">http://bit.ly/QLDDon</a> . Thank you.	<a href="http://twitter.com/Francis_Jenkins/status/25644378957553665">http://twitter.com/Francis_Jenkins/status/25644378957553665</a>

brisbanecityqld	Jan 13 2011, 19:42 UTC	Public Transport will be FREE across all Translink services until the final service on Fri, Jan 21 to assist with flood recovery across SEQ.	
		@XMPieman @612brisbane Hi XMPieman - I've asked for clarification - will get back to you once I have a response. Cheers	<a href="http://twitter.com/XMPieman/status/25633548216045569">http://twitter.com/XMPieman/status/25633548216045569</a>
brisbanecityqld	Jan 13 2011, 19:37 UTC	Brad	
		@Francis_Jenkins Thanks Francis. We are back and fired up to help today. Good to have support from all over the world.	<a href="http://twitter.com/Francis_Jenkins/status/25566993524465665">http://twitter.com/Francis_Jenkins/status/25566993524465665</a>
brisbanecityqld	Jan 13 2011, 19:17 UTC	@GIVEAustralia Thank you also. We're back online and happy to help.	<a href="http://twitter.com/GIVEAustralia/status/25589934790287360">http://twitter.com/GIVEAustralia/status/25589934790287360</a>
brisbanecityqld	Jan 13 2011, 19:17 UTC	@spicertracey Thanks. We appreciate it and have been grateful we've been able to help.	<a href="http://twitter.com/spicertracey/status/25630654905458688">http://twitter.com/spicertracey/status/25630654905458688</a>
brisbanecityqld	Jan 13 2011, 19:16 UTC	@jess_f12345 Hi Jess, you can register to volunteer using this form <a href="http://bit.ly/gIYYDz">http://bit.ly/gIYYDz</a>	<a href="http://twitter.com/jess_f12345/status/25564936306429953">http://twitter.com/jess_f12345/status/25564936306429953</a>
brisbanecityqld	Jan 13 2011, 14:53 UTC	Thanks for all your RT's, feedback and questions today. We're signing off for a few hours now, but will be back bright and early tomorrow.	
brisbanecityqld	Jan 13 2011, 14:37 UTC	@lexiphanic Thanks! We're about to head offline for a few hours now. Will be back bright and early tomorrow though.	<a href="http://twitter.com/lexiphanic/status/25560834126118912">http://twitter.com/lexiphanic/status/25560834126118912</a>
brisbanecityqld	Jan 13 2011, 14:34 UTC	@jaggc I will check and let you know if I can find that information for you	<a href="http://twitter.com/jaggc/status/25538531178844160">http://twitter.com/jaggc/status/25538531178844160</a>
brisbanecityqld	Jan 13 2011, 13:09 UTC	@jamesbyrne24 what I have found only lists Christmas services - sorry. Will pass on if I find anything else	<a href="http://twitter.com/jamesbyrne24/status/25532364906041345">http://twitter.com/jamesbyrne24/status/25532364906041345</a>
brisbanecityqld	Jan 13 2011, 12:48 UTC	@jamesbyrne24 I can't find any information at this time. I will post if I and when I get the information.	<a href="http://twitter.com/jamesbyrne24/status/25530233004236800">http://twitter.com/jamesbyrne24/status/25530233004236800</a>
brisbanecityqld	Jan 13 2011, 12:37 UTC	@ALDO1980 Thank you - your support is very much appreciated!	<a href="http://twitter.com/ALDO1980/status/25520026668769281">http://twitter.com/ALDO1980/status/25520026668769281</a>
brisbanecityqld	Jan 13 2011, 11:57 UTC	@Roytoyboy1 For assistance, please call SES on 132 500 and for non-urgent police issues please call 131 444.	<a href="http://twitter.com/Roytoyboy1/status/25497762602680320">http://twitter.com/Roytoyboy1/status/25497762602680320</a>
brisbanecityqld	Jan 13 2011, 10:27 UTC	@Roytoyboy1 Help is being offered across Brisbane to those in need. If necessary people should try to seek refuge at an evac centre.	<a href="http://twitter.com/Roytoyboy1/status/25485817422024704">http://twitter.com/Roytoyboy1/status/25485817422024704</a>
brisbanecityqld	Jan 13 2011, 9:51 UTC	New information released about bus services #qldfloods	
brisbanecityqld	Jan 13 2011, 9:30 UTC	<a href="http://on.fb.me/dWR8sY">http://on.fb.me/dWR8sY</a>	
brisbanecityqld	Jan 13 2011, 8:52 UTC	@monkylicious I don't have any specific update at this stage. Will see what I can dig up for you.	<a href="http://twitter.com/monkylicious/status/25468175109849090">http://twitter.com/monkylicious/status/25468175109849090</a>

brisbanecityqld	Jan 13 2011, 8:22 UTC	Thank you @mystifederal - I just checked that too	<a href="http://twitter.com/mystifederal/status/25467025878945793">http://twitter.com/mystifederal/status/25467025878945793</a>
brisbanecityqld	Jan 13 2011, 8:13 UTC	@Allzy_10 No specific news on Lone Pine unfortunately. Will see what I can find out	<a href="http://twitter.com/BookclubBabe05/status/25463028401045504">http://twitter.com/BookclubBabe05/status/25463028401045504</a>
brisbanecityqld	Jan 13 2011, 7:57 UTC	Advice for residents in isolated areas of the western suburbs: <a href="http://on.fb.me/eXTPnq">http://on.fb.me/eXTPnq</a>	
brisbanecityqld	Jan 13 2011, 7:42 UTC	Floods Fact Sheets. Latest information for residents, businesses, volunteers and evacuees now available: <a href="http://bit.ly/igUpAQ">http://bit.ly/igUpAQ</a>	
brisbanecityqld	Jan 13 2011, 7:24 UTC	@RevampEXP Thanks for the feedback	<a href="http://twitter.com/RevampEXP/status/25452057863397376">http://twitter.com/RevampEXP/status/25452057863397376</a>
brisbanecityqld	Jan 13 2011, 7:01 UTC	Update to Brisbane City Council financial relief to flood victims announcement #qldfloods <a href="http://on.fb.me/gblZwJ">http://on.fb.me/gblZwJ</a>	
brisbanecityqld	Jan 13 2011, 6:11 UTC	@GC_MAG Thank you very much! All help is appreciated.	<a href="http://twitter.com/GC_MAG/status/25419753325596672">http://twitter.com/GC_MAG/status/25419753325596672</a>
brisbanecityqld	Jan 13 2011, 6:08 UTC	@Jerub Thanks. These have now been fixed.	<a href="http://twitter.com/Jerub/status/25431292564742144">http://twitter.com/Jerub/status/25431292564742144</a>
brisbanecityqld	Jan 13 2011, 5:53 UTC	@salad1982 You can find atest road information here: <a href="http://highload.131940.qld.gov.au/">http://highload.131940.qld.gov.au/</a>	<a href="http://twitter.com/salad1982/status/25427157211680768">http://twitter.com/salad1982/status/25427157211680768</a>
brisbanecityqld	Jan 13 2011, 5:52 UTC	@tinabean92 Clean up to begin once floodwaters recede - <a href="http://on.fb.me/dGktAt%20">http://on.fb.me/dGktAt%20</a>	<a href="http://twitter.com/tinabean92/status/25426241821605888">http://twitter.com/tinabean92/status/25426241821605888</a>
brisbanecityqld	Jan 13 2011, 5:48 UTC	Brisbane City Council to provide financial relief to flood victims <a href="http://on.fb.me/fHpCnO">http://on.fb.me/fHpCnO</a>	
brisbanecityqld	Jan 13 2011, 5:00 UTC	Evac Centres can no longer receive donations of goods. Pls take donated items to your local charity stores - <a href="http://on.fb.me/h4KnuC%20">http://on.fb.me/h4KnuC%20</a>	
brisbanecityqld	Jan 13 2011, 4:48 UTC	Clean up to begin once floodwaters recede - <a href="http://on.fb.me/dGktAt%20">http://on.fb.me/dGktAt%20</a>	
brisbanecityqld	Jan 13 2011, 2:30 UTC	@azduncs We are chasing up some information. Will post as soon as I have the latest.	<a href="http://twitter.com/azduncs/status/25377408064421889">http://twitter.com/azduncs/status/25377408064421889</a>
brisbanecityqld	Jan 13 2011, 2:17 UTC	@Shaqattack6285 They have received over 11,000 offers for help and will be getting in touch with people as needed.	<a href="http://twitter.com/Shaqattack6285/status/25374413415256065">http://twitter.com/Shaqattack6285/status/25374413415256065</a>
brisbanecityqld	Jan 13 2011, 2:00 UTC	@skulzy87 There is one on Upper Kedron Rd in Ferny Grove or alternatively on on Nudgee Rd	<a href="http://twitter.com/skulzy87/status/25369176793157633">http://twitter.com/skulzy87/status/25369176793157633</a>

brisbanecityqld	Jan 13 2011, 1:35 UTC	@shanespargo Yes - all council transfer stations are accepting general and green waste free of charge - <a href="http://on.fb.me/ebfunB">http://on.fb.me/ebfunB</a>	<a href="http://twitter.com/shanespargo/status/25364269251960832">http://twitter.com/shanespargo/status/25364269251960832</a>
brisbanecityqld	Jan 13 2011, 1:05 UTC	@_becs_ Updates will be posted in regards to road closures. Please keep monitoring <a href="http://highload.131940.qld.gov.au/">http://highload.131940.qld.gov.au/</a>	<a href="http://twitter.com/_becs_/status/25352362658889729">http://twitter.com/_becs_/status/25352362658889729</a>
brisbanecityqld	Jan 13 2011, 1:04 UTC	@_becs_ Energex will turn on power as and when it is considered safe. You can check their updates on <a href="http://info.energex.com.au/pov/">http://info.energex.com.au/pov/</a>	<a href="http://twitter.com/_becs_/status/25352988272889857">http://twitter.com/_becs_/status/25352988272889857</a>
brisbanecityqld	Jan 13 2011, 0:27 UTC	@theburgerman Yes they did. Great citizen to be so thoughtful. Much appreciated!	<a href="http://twitter.com/theburgerman/status/25347486008737793">http://twitter.com/theburgerman/status/25347486008737793</a>
brisbanecityqld	Jan 13 2011, 0:15 UTC	The link to the registration form for when Volunteering QLD is down is here: <a href="http://bit.ly/gIYYDz">http://bit.ly/gIYYDz</a>	
brisbanecityqld	Jan 13 2011, 0:15 UTC	@djackmanson We have this link we've been using on our Facebook and Twitter sites earlier: <a href="http://bit.ly/gIYYDz">http://bit.ly/gIYYDz</a>	<a href="http://twitter.com/djackmanson/status/25344155920109568">http://twitter.com/djackmanson/status/25344155920109568</a>
brisbanecityqld	Jan 13 2011, 0:13 UTC	@djackmanson still not working for us David.	<a href="http://twitter.com/djackmanson/status/25344155920109568">http://twitter.com/djackmanson/status/25344155920109568</a>
brisbanecityqld	Jan 13 2011, 0:12 UTC	Please don't be alarmed if 2 coffins seen floating in river. Halloween party props with mannequin in 1. Washed away from residents deck.	
brisbanecityqld	Jan 13 2011, 0:06 UTC	@ActorsManager At the moment we are just trying to get urgent, emergency info out to people in need. Other issues updated in time. Thanks.	<a href="http://twitter.com/ActorsManager/status/25336834322071552">http://twitter.com/ActorsManager/status/25336834322071552</a>
brisbanecityqld	Jan 13 2011, 0:05 UTC	Volunteers, please register at Volunteering Queensland. Website is slow as people offer help, but please keep trying.	
brisbanecityqld	Jan 12 2011, 23:23 UTC	@S_n_M Currently not seeking volunteers, but updates will be posted here. You can offer help by emailing <a href="mailto:lordmayor@brisbane.qld.gov.au">lordmayor@brisbane.qld.gov.au</a>	<a href="http://twitter.com/S_n_M/status/25329372781092864">http://twitter.com/S_n_M/status/25329372781092864</a>
brisbanecityqld	Jan 12 2011, 23:09 UTC	@skulzy87 Waste services are likely to be resumed on Monday. Will update here if anything changes. Transfers open for gen waste.	<a href="http://twitter.com/skulzy87/status/25326460067643392">http://twitter.com/skulzy87/status/25326460067643392</a>
brisbanecityqld	Jan 12 2011, 22:14 UTC	All council transfer stations accepting general & green waste free of charge - <a href="http://on.fb.me/ebfunB">http://on.fb.me/ebfunB</a>	
brisbanecityqld	Jan 12 2011, 21:26 UTC	@mitta85 Email offer of help to <a href="mailto:lordmayor@brisbane.qld.gov.au">lordmayor@brisbane.qld.gov.au</a> . You can register here too: <a href="http://bit.ly/gIYYDz">http://bit.ly/gIYYDz</a> Thanks.	<a href="http://twitter.com/mitta85/status/25300312793284609">http://twitter.com/mitta85/status/25300312793284609</a>

brisbanecityqld	Jan 12 2011, 21:18 UTC	@mitta85 Email offer of help to lordmayor@brisbane.qld.gov.au. Also you can register here: <a href="http://bit.ly/gIYYDz">http://bit.ly/gIYYDz</a> Thanks.	<a href="http://twitter.com/mitta85/status/25299736953098240">http://twitter.com/mitta85/status/25299736953098240</a>
brisbanecityqld	Jan 12 2011, 21:17 UTC	@Davelatics Hi David, as we mentioned earlier, we were advised all water safe. Glad news now reporting on that. Thanks.	<a href="http://twitter.com/Davelatics/status/25299743286501376">http://twitter.com/Davelatics/status/25299743286501376</a>
brisbanecityqld	Jan 12 2011, 20:57 UTC	@29sweettweets Thanks Julie. They've been fantastic. Will be sending out tweet soon thanking everyone.	<a href="http://twitter.com/29sweettweets/status/25292970722856961">http://twitter.com/29sweettweets/status/25292970722856961</a>
brisbanecityqld	Jan 12 2011, 20:38 UTC	@jamesbyrne24 Hi James, Thanks for the comment. Here's some great info on measuring flood levels: <a href="http://bit.ly/fDVHv5">http://bit.ly/fDVHv5</a>	<a href="http://twitter.com/jamesbyrne24/status/25288213434208257">http://twitter.com/jamesbyrne24/status/25288213434208257</a>
brisbanecityqld	Jan 12 2011, 20:01 UTC	@Davelatics Hi David, We are seeking out further information at present. Will update ASAP. Thanks.	<a href="http://twitter.com/Davelatics/status/25280039545217024">http://twitter.com/Davelatics/status/25280039545217024</a>
brisbanecityqld	Jan 12 2011, 19:51 UTC	@sunriseon7 @Sunriseon7news Great chopper coverage of Brisbane CBD showing extent of the flooding. Thanks.	<a href="http://twitter.com/sunriseon7/status/25277115695898624">http://twitter.com/sunriseon7/status/25277115695898624</a>
brisbanecityqld	Jan 12 2011, 19:39 UTC	Morning update on floods, road closures, transport and major related issues as of 5am. <a href="http://on.fb.me/eMTyLM">http://on.fb.me/eMTyLM</a> Please RT.	
brisbanecityqld	Jan 12 2011, 19:34 UTC	Advised that tap water is still safe in Brisbane. Rumours on Twitter stating it's not safe are unconfirmed. #qldfloods	
brisbanecityqld	Jan 12 2011, 19:27 UTC	As it gets light here in Brisbane, we will continue to keep you updated with info on flood affected areas and risks. Stay safe.	
brisbanecityqld	Jan 12 2011, 19:09 UTC	Interesting clip showing some flooding in Brisbane yesterday: Floating in the flood <a href="http://t.co/JiTQ98x">http://t.co/JiTQ98x</a>	
brisbanecityqld	Jan 12 2011, 17:49 UTC	@_mickmason_ You're welcome. Hope your sister is ok and staying safe.	<a href="http://twitter.com/_mickmason_/status/25245001936015360">http://twitter.com/_mickmason_/status/25245001936015360</a>
brisbanecityqld	Jan 12 2011, 17:49 UTC	@davidbrooksop You're doing a great job volunteering David. Thank you.	<a href="http://twitter.com/davidbrooksop/status/25247034793525248">http://twitter.com/davidbrooksop/status/25247034793525248</a>
brisbanecityqld	Jan 12 2011, 17:33 UTC	@_mickmason_ Thanks Michael. Glad the list is coming in handy for so many people.	<a href="http://twitter.com/_mickmason_/status/25197031836356608">http://twitter.com/_mickmason_/status/25197031836356608</a>
brisbanecityqld	Jan 12 2011, 17:24 UTC	Please don't cross Walter Taylor Bridge at mo. Officially opened, but people having to turn back, due to some flooding remaining. Stay tuned	
brisbanecityqld	Jan 12 2011, 16:50 UTC	Flood peak further revised down - Brisbane is now expecting a lower flood peak of less than 5 metres	
brisbanecityqld	Jan 12 2011, 16:41 UTC	<a href="http://on.fb.me/dMvp5H%20">http://on.fb.me/dMvp5H%20</a> Brisbane is now expecting a lower flood peak of less than 5 metres today. Find out more <a href="http://bit.ly/hFDGgL">http://bit.ly/hFDGgL</a>	

brisbanecityqld	Jan 12 2011, 15:10 UTC	With the Brisbane River peak approaching residents are being urged to take the proper precautions. Find out more <a href="http://bit.ly/dWQ92w">http://bit.ly/dWQ92w</a>	
brisbanecityqld	Jan 12 2011, 14:34 UTC	RT @QPSmedia: Gateway Bridge open again. Two large sections of the riverwalk passed safely under the bridge and are now floating out to sea.	
brisbanecityqld	Jan 12 2011, 14:30 UTC	Thank you @pandansandy	<a href="http://twitter.com/pandansandy/status/25196473029234688">http://twitter.com/pandansandy/status/25196473029234688</a>
brisbanecityqld	Jan 12 2011, 13:56 UTC	Owen hammond 38 yrs and his 11yo son are travelling SEQ in a campervan. Family in UK very concerned. Have anyone got any information?	
brisbanecityqld	Jan 12 2011, 13:53 UTC	@StondImmaculate I commented on your Facebook post.	<a href="http://twitter.com/vivek13th/status/25185628631072768">http://twitter.com/vivek13th/status/25185628631072768</a>
brisbanecityqld	Jan 12 2011, 13:20 UTC	@Jolie80 Thank you Najila. Please contact the Council Contact Centre on 07 3403 8888 with the details of the help you can offer.	<a href="http://twitter.com/Jolie80/status/25176887986749440">http://twitter.com/Jolie80/status/25176887986749440</a>
brisbanecityqld	Jan 12 2011, 12:57 UTC	Qld Police Service has just advised that there are no lights from Juliette St Southbound on the M1. Drivers are urged to take extra care.	
brisbanecityqld	Jan 12 2011, 12:45 UTC	A short cut link to register to volunteer - <a href="http://bit.ly/gIYYDz">http://bit.ly/gIYYDz</a>	
brisbanecityqld	Jan 12 2011, 12:38 UTC	You can still pick up sandbags from Morningside depot on Redfern Street in Morningside. The depot is accessible via Moore Street.	
brisbanecityqld	Jan 12 2011, 12:19 UTC	@decuni Thank you - Debra has now received help!	<a href="http://twitter.com/decuni/status/25163755671261184">http://twitter.com/decuni/status/25163755671261184</a>
brisbanecityqld	Jan 12 2011, 12:16 UTC	@GC_MAG Please direct all offers of help to <a href="mailto:lordmayor@brisbane.qld.gov.au">lordmayor@brisbane.qld.gov.au</a> . Thank you for your offer of assistance.	<a href="http://twitter.com/GC_MAG/status/25162078352310272">http://twitter.com/GC_MAG/status/25162078352310272</a>
brisbanecityqld	Jan 12 2011, 11:54 UTC	@SammiMD We have no update of this. Info is as stated earlier. Water treatment plants still running as normal.	<a href="http://twitter.com/SammiMD/status/25156747010252800">http://twitter.com/SammiMD/status/25156747010252800</a>
brisbanecityqld	Jan 12 2011, 11:51 UTC	@kate_eltham @QPSMedia Thanks. It's great to be able to help. Stay safe out there.	<a href="http://twitter.com/kate_eltham/status/25150201769492480">http://twitter.com/kate_eltham/status/25150201769492480</a>
brisbanecityqld	Jan 12 2011, 11:51 UTC	@keegansard Well done on a great job. Thanks for your help.	<a href="http://twitter.com/keegansard/status/25152406815772673">http://twitter.com/keegansard/status/25152406815772673</a>

brisbanecityqld	Jan 12 2011, 11:31 UTC	At the moment we have enough volunteers to help with sandbags. Please try and rest, get some sleep and check again in morning. Thank you.	
		@traceymeyers Please contact the courts first thing and continue to check the latest road closure updates	<a href="http://twitter.com/traceymeyers/status/25146558177615872">http://twitter.com/traceymeyers/status/25146558177615872</a>
brisbanecityqld	Jan 12 2011, 11:31 UTC	<a href="http://highload.131940.qld.gov.au/">http://highload.131940.qld.gov.au/</a>	
brisbanecityqld	Jan 12 2011, 11:26 UTC	Morningside depot now closed to people wanting sandbags. Roads have been closed leading to depot. <a href="http://bit.ly/gUbPse">http://bit.ly/gUbPse</a>	
brisbanecityqld	Jan 12 2011, 11:19 UTC	Updated sandbag depot info now available. Please RT. <a href="http://on.fb.me/gUbPse">http://on.fb.me/gUbPse</a>	
brisbanecityqld	Jan 12 2011, 11:00 UTC	@derekhughesau No word at this moment. Will post if any requests come through.	<a href="http://twitter.com/derekhughesau/status/25140089059282944">http://twitter.com/derekhughesau/status/25140089059282944</a>
		RT @tarunstevenson: Seeking info on parents Kenneth & Ann Shuttlewood of Bird St bundamba. Cntct @paree_10 with info Pls RT	
brisbanecityqld	Jan 12 2011, 10:59 UTC	@D1lanZ Please continue to monitor what roads are affected by flooding. The latest update is here: <a href="http://on.fb.me/g2Gnup">http://on.fb.me/g2Gnup</a>	<a href="http://twitter.com/D1lanZ/status/25136445610004480">http://twitter.com/D1lanZ/status/25136445610004480</a>
brisbanecityqld	Jan 12 2011, 10:37 UTC	My pleasure @PaulWesleyAust - thank you	<a href="http://twitter.com/PaulWesleyAust/status/25138046957522945">http://twitter.com/PaulWesleyAust/status/25138046957522945</a>
brisbanecityqld	Jan 12 2011, 10:35 UTC	Thanks you @timgermanotta - we are going to need all the help we can get!	<a href="http://twitter.com/timgermanotta/status/25136761134907392">http://twitter.com/timgermanotta/status/25136761134907392</a>
brisbanecityqld	Jan 12 2011, 10:32 UTC	You're most welcome @thomashiette	<a href="http://twitter.com/thomashiette/status/25127722481094656">http://twitter.com/thomashiette/status/25127722481094656</a>
brisbanecityqld	Jan 12 2011, 10:20 UTC	@PaulWesleyAust Please email your offer of help to lordmayor@brisbane.qld.gov.au. Thank you for wanting to help.	<a href="http://twitter.com/PaulWesleyAust/status/25128272111079424">http://twitter.com/PaulWesleyAust/status/25128272111079424</a>
brisbanecityqld	Jan 12 2011, 10:20 UTC	@timgermanotta Please email your offer of help to lordmayor@brisbane.qld.gov.au. Thank you!	<a href="http://twitter.com/timgermanotta/status/25133385840070656">http://twitter.com/timgermanotta/status/25133385840070656</a>
brisbanecityqld	Jan 12 2011, 10:19 UTC	@simongreen_net Yeronga State School lost power and evacuees are being moved to the ANZ QEII evacuation centre - <a href="http://on.fb.me/f5Coo7">http://on.fb.me/f5Coo7</a>	<a href="http://twitter.com/simongreen_net/status/25127463260524544">http://twitter.com/simongreen_net/status/25127463260524544</a>
brisbanecityqld	Jan 12 2011, 10:04 UTC	@thomashiette Resources are currently working as hard as possible across council, police and SES to rectify issues.	<a href="http://twitter.com/thomashiette/status/25124644356882432">http://twitter.com/thomashiette/status/25124644356882432</a>
brisbanecityqld	Jan 12 2011, 9:48 UTC	@iamlizzie1122 Please keep checking the Translink website for updated travel information. Stay safe.	<a href="http://twitter.com/iamlizzie1122/status/25115126570946560">http://twitter.com/iamlizzie1122/status/25115126570946560</a>
brisbanecityqld	Jan 12 2011, 9:46 UTC		

brisbanecityqld	Jan 12 2011, 9:43 UTC	Lord Mayor has advised all individuals who'd like to help to email their offers of help to: lordmayor@brisbane.qld.gov.au	
brisbanecityqld	Jan 12 2011, 9:38 UTC	Unofficial evacuation centre at Yeronga State School loses power. Evacuees moved to QEII centre: <a href="http://on.fb.me/f5Coo7">http://on.fb.me/f5Coo7</a>	
brisbanecityqld	Jan 12 2011, 9:15 UTC	Thank you @nadles - much appreciated	<a href="http://twitter.com/nadles/status/25117444439805952">http://twitter.com/nadles/status/25117444439805952</a>
brisbanecityqld	Jan 12 2011, 8:57 UTC	@jaynos30 Thank you so much for that Jayne. Happy to be of service. T.	<a href="http://twitter.com/jaynos30/status/25113193634340864">http://twitter.com/jaynos30/status/25113193634340864</a>
brisbanecityqld	Jan 12 2011, 8:53 UTC	@UQ_gpem Ok, if the situation gets desperate, please let @qpsmedia and @sesqueensland know	<a href="http://twitter.com/UQ_gpem/status/25112504774426624">http://twitter.com/UQ_gpem/status/25112504774426624</a>
brisbanecityqld	Jan 12 2011, 8:50 UTC	@glenwilliam Hi Glen, visit our Facebook Notes Tab with info on volunteering. Thanks for your help.	<a href="http://twitter.com/glenwilliam/status/25110415520309248">http://twitter.com/glenwilliam/status/25110415520309248</a>
brisbanecityqld	Jan 12 2011, 8:49 UTC	@QldFlood_Heroes @lolmarkwell responded to our help plea to get gas cooker to woman in need in Auchenflower- stemcell transplant patient.	<a href="http://twitter.com/QldFlood_Heroes/status/25110904039276544">http://twitter.com/QldFlood_Heroes/status/25110904039276544</a>
brisbanecityqld	Jan 12 2011, 8:39 UTC	Bus services limited tomorrow - <a href="http://on.fb.me/gPUZKS">http://on.fb.me/gPUZKS</a>	
brisbanecityqld	Jan 12 2011, 8:36 UTC	#qldfloods Can you help? Someone trying to locate Ray & Marleen Bull of Jindalee. Went to property 30 mins before Warwick, but can't be contacted.	
brisbanecityqld	Jan 12 2011, 8:32 UTC	@mglutamate Haven't had any further updates Jeff. Thanks for the offer though. I believe Korean, Japanese.	<a href="http://twitter.com/mglutamate/status/25104645193990144">http://twitter.com/mglutamate/status/25104645193990144</a>
brisbanecityqld	Jan 12 2011, 8:31 UTC	@BRKeogh No further call-outs for volunteers for sandbags at present. Will be here when/if becomes available.	<a href="http://twitter.com/BRKeogh/status/25106422626787329">http://twitter.com/BRKeogh/status/25106422626787329</a>
brisbanecityqld	Jan 12 2011, 8:25 UTC	Floating Riverwalk to be dismantled for public safety - <a href="http://on.fb.me/hklyNa">http://on.fb.me/hklyNa</a>	
brisbanecityqld	Jan 12 2011, 8:12 UTC	@thebennettorg BCC have not issued any monetary parking fines in the last few days in CBD.	<a href="http://twitter.com/thebennettorg/status/25101230854381568">http://twitter.com/thebennettorg/status/25101230854381568</a>
brisbanecityqld	Jan 12 2011, 8:07 UTC	BOM website now listing excellent Brisbane and QLD flood maps. <a href="http://bit.ly/eNu8g4">http://bit.ly/eNu8g4</a>	
brisbanecityqld	Jan 12 2011, 8:00 UTC	@drewfreyling Thanks Drew. Happy to know that BCC didn't produce any parking fines for those volunteering. #qldfloods	<a href="http://twitter.com/drewfreyling/status/25098524429393920">http://twitter.com/drewfreyling/status/25098524429393920</a>
brisbanecityqld	Jan 12 2011, 7:52 UTC	@angiegools Hi Angie. Yes, trying to confirm his approach and will broadcast on here soon. Thanks.	<a href="http://twitter.com/angiegools/status/25096495443214337">http://twitter.com/angiegools/status/25096495443214337</a>
brisbanecityqld	Jan 12 2011, 7:48 UTC	@grumpymojo Thanks Martin. Appreciate that.	<a href="http://twitter.com/grumpymojo/status/25095668297109504">http://twitter.com/grumpymojo/status/25095668297109504</a>



brisbanecityqld	Jan 12 2011, 7:43 UTC	@grumpymojo Hi, Yes we've been using it on and off. Sometimes don't use so tweet can be RT easily. Will add in more often. Thanks.	<a href="http://twitter.com/grumpymojo/status/25093880982540288">http://twitter.com/grumpymojo/status/25093880982540288</a>
brisbanecityqld	Jan 12 2011, 7:34 UTC	Roads Affected by Flooding Updated at 5.30pm. Please RT. <a href="http://on.fb.me/g2Gnup">http://on.fb.me/g2Gnup</a>	
brisbanecityqld	Jan 12 2011, 6:29 UTC	@tyrongower Link fixed.	<a href="http://twitter.com/tyrongower/status/25075030610157568">http://twitter.com/tyrongower/status/25075030610157568</a>
brisbanecityqld	Jan 12 2011, 6:29 UTC	@abcnews @4BC @couriermail @612brisbane @qpsmedia We have all CSA's from Council listed in one spot: <a href="http://bit.ly/dUKEds">http://bit.ly/dUKEds</a>	
brisbanecityqld	Jan 12 2011, 6:23 UTC	@MattsThinking Link fixed. Apologies.	<a href="http://twitter.com/MattsThinking/status/25074141405122560">http://twitter.com/MattsThinking/status/25074141405122560</a>
brisbanecityqld	Jan 12 2011, 6:22 UTC	Residents likely to be affected by flooding urged to self-evacuate now. Updated at 4pm, link now working. <a href="http://on.fb.me/fgvleW">http://on.fb.me/fgvleW</a>	
brisbanecityqld	Jan 12 2011, 6:17 UTC	Residents likely to be affected by flooding urged to self-evacuate now. Updated at 4pm. <a href="http://on.fb.me/fgvleW">http://on.fb.me/fgvleW</a>	
brisbanecityqld	Jan 12 2011, 5:53 UTC	Coordination of offers of assistance and donations. Please RT. This is how to help: <a href="http://on.fb.me/gR3lpV">http://on.fb.me/gR3lpV</a>	
brisbanecityqld	Jan 12 2011, 5:48 UTC	@UQ_gpem Might be worth trying to get a translator to translate the main info coming out.	<a href="http://twitter.com/UQ_gpem/status/25062027777015808">http://twitter.com/UQ_gpem/status/25062027777015808</a>
brisbanecityqld	Jan 12 2011, 5:46 UTC	@davidbrooksdop Thanks for the update David. Really useful. Will RT.	<a href="http://twitter.com/davidbrooksdop/status/25064489367904256">http://twitter.com/davidbrooksdop/status/25064489367904256</a>
brisbanecityqld	Jan 12 2011, 5:46 UTC	@rinabooboo Hi Karina, the lady who owns them has let us know they're safe. Thanks for the tweet.	<a href="http://twitter.com/rinabooboo/status/25064642548080640">http://twitter.com/rinabooboo/status/25064642548080640</a>
brisbanecityqld	Jan 12 2011, 5:46 UTC	@XMPieman Thanks Jeff. Glad there are so many great resources for people to get their updates from.	<a href="http://twitter.com/XMPieman/status/25064965463347200">http://twitter.com/XMPieman/status/25064965463347200</a>
brisbanecityqld	Jan 12 2011, 5:34 UTC	Willawong animal shelter evacuating voluntarily: <a href="http://on.fb.me/eySIbi">http://on.fb.me/eySIbi</a>	
brisbanecityqld	Jan 12 2011, 5:31 UTC	@naomi_price Currently awaiting more info on this. Will let people know as soon as possible.	<a href="http://twitter.com/naomi_price/status/25060775454310400">http://twitter.com/naomi_price/status/25060775454310400</a>
brisbanecityqld	Jan 12 2011, 5:28 UTC	Untreated sewage to enter floodwaters. Please stay away from flood waters and conserve water. <a href="http://on.fb.me/glpT6Z">http://on.fb.me/glpT6Z</a>	
brisbanecityqld	Jan 12 2011, 5:26 UTC	@UQ_gpem Do you have translators available that could help? Anyone able to translate. What are predominant languages?	<a href="http://twitter.com/UQ_gpem/status/25059923733782528">http://twitter.com/UQ_gpem/status/25059923733782528</a>

brisbanecityqld	Jan 12 2011, 5:17 UTC	Lord Mayor calling for plant and heavy equipment. Can you help? <a href="http://on.fb.me/ibYDma">http://on.fb.me/ibYDma</a>	
brisbanecityqld	Jan 12 2011, 4:58 UTC	Most recent sandbag depot opening hours and availability details: <a href="http://on.fb.me/hCukx6">http://on.fb.me/hCukx6</a>	
brisbanecityqld	Jan 12 2011, 4:50 UTC	Brisbane water treatment plants still operational. Drinking water still safe. <a href="http://on.fb.me/ftJoBf">http://on.fb.me/ftJoBf</a>	
brisbanecityqld	Jan 12 2011, 4:39 UTC	@BRKeogh Trying to get info on where people can donate, help etc. Will update shortly. Hang tight until then. Thanks. @fashionweekly At the moment still awaiting information on volunteering opportunities across all areas. Will keep you updated. Thank you.	<a href="http://twitter.com/BRKeogh/status/25048037281767424">http://twitter.com/BRKeogh/status/25048037281767424</a> <a href="http://twitter.com/fashionweekly/status/25046603026927618">http://twitter.com/fashionweekly/status/25046603026927618</a>
brisbanecityqld	Jan 12 2011, 4:32 UTC	URGENT Update. CBD residents urged to find alternative accommodation. <a href="http://on.fb.me/geDOEM">http://on.fb.me/geDOEM</a>	
brisbanecityqld	Jan 12 2011, 4:17 UTC	Thanks to @lolmarkwell for helping out with the gas cooker in Auchenflower. Excellent work from a very kind citizen. Thank you.	
brisbanecityqld	Jan 12 2011, 4:14 UTC	@lolmarkwell Thank you SO much. Your help is beyond kindness. Well done.	<a href="http://twitter.com/lolmarkwell/status/25042048688070657">http://twitter.com/lolmarkwell/status/25042048688070657</a>
brisbanecityqld	Jan 12 2011, 4:12 UTC	Brisbane City Council website is up and running and is up-to-date with latest info also. <a href="http://www.brisbane.qld.gov.au">http://www.brisbane.qld.gov.au</a>	
brisbanecityqld	Jan 12 2011, 4:11 UTC	@dreamrealities Please check this site for great info on roads: <a href="http://highload.131940.qld.gov.au/">http://highload.131940.qld.gov.au/</a>	<a href="http://twitter.com/dreamrealities/status/25041431366209536">http://twitter.com/dreamrealities/status/25041431366209536</a>
brisbanecityqld	Jan 12 2011, 4:08 UTC	@damovisa No further calls for volunteers at the moment, but this is likely to change this afternoon/evening. Will keep you updated.	<a href="http://twitter.com/damovisa/status/25039998294167552">http://twitter.com/damovisa/status/25039998294167552</a>
brisbanecityqld	Jan 12 2011, 4:07 UTC	@lolmarkwell Well done. Thank you. Send me another update to let me know if he got it to the right person. Amazing job.	<a href="http://twitter.com/lolmarkwell/status/25039542050365440">http://twitter.com/lolmarkwell/status/25039542050365440</a>
brisbanecityqld	Jan 12 2011, 4:07 UTC	@GC_MAG Thank you. That would be much appreciated. Stay dry on the Gold Coast.	<a href="http://twitter.com/GC_MAG/status/25039897739923456">http://twitter.com/GC_MAG/status/25039897739923456</a>
brisbanecityqld	Jan 12 2011, 4:00 UTC	@kate_eltham Thanks Kate. Really happy to be able to help people.	<a href="http://twitter.com/kate_eltham/status/25038454966460416">http://twitter.com/kate_eltham/status/25038454966460416</a>
brisbanecityqld	Jan 12 2011, 3:57 UTC	@bumbers Over next few days most likely to be aid needed etc. Will update here. Thank you.	<a href="http://twitter.com/bumbers/status/25037553048494080">http://twitter.com/bumbers/status/25037553048494080</a>
brisbanecityqld	Jan 12 2011, 3:57 UTC	@GC_MAG Currently best advice is not to travel to area. Updates here and Facebook on call-outs for volunteers, but transport disrupted.	<a href="http://twitter.com/GC_MAG/status/25037979659542530">http://twitter.com/GC_MAG/status/25037979659542530</a>

brisbanecityqld	Jan 12 2011, 3:56 UTC	@MzSTEFANIA Hi Stefania, please check the maps for info on your suburb. <a href="http://www.brisbane.qld.gov.au/#maps">http://www.brisbane.qld.gov.au/#maps</a>	<a href="http://twitter.com/MzSTEFANIA/status/25036443407618049">http://twitter.com/MzSTEFANIA/status/25036443407618049</a>
brisbanecityqld	Jan 12 2011, 3:55 UTC	@lolmarkwell Last update was that gas cooker given to emergency worker as road closed. Was road closed?	<a href="http://twitter.com/lolmarkwell/status/25036809557774336">http://twitter.com/lolmarkwell/status/25036809557774336</a>
brisbanecityqld	Jan 12 2011, 3:52 UTC	Trying to get some more info on volunteering and donations. Will update you all as soon as new info available. Thanks for offers of help.	
brisbanecityqld	Jan 12 2011, 3:50 UTC	Thank you to all Brisbane residents for their outstanding support for each other at this time. Your overwhelming offer of help is amazing.	
brisbanecityqld	Jan 12 2011, 3:46 UTC	@SaraLipService Please don't feel terrible. Someone else managed to get it to an emergency worker who will pass it on. Thank you so much.	<a href="http://twitter.com/SaraLipService/status/25034716029652992">http://twitter.com/SaraLipService/status/25034716029652992</a>
brisbanecityqld	Jan 12 2011, 3:40 UTC	No need for gas cooker. Thanks to all who offered help. @lucidlingo delivered to emergency worker there and @saralipservice also there too.	
brisbanecityqld	Jan 12 2011, 3:39 UTC	@Kittenstix Gas cooker has been delivered to an emergency worker there with the address. Thanks to @lucidlingo	<a href="http://twitter.com/Kittenstix/status/25033103479152641">http://twitter.com/Kittenstix/status/25033103479152641</a>
brisbanecityqld	Jan 12 2011, 3:36 UTC	@lucidlingo That is fantastic. Thank you for your outstanding help.	<a href="http://twitter.com/lucidlingo/status/25032541266255872">http://twitter.com/lucidlingo/status/25032541266255872</a>
brisbanecityqld	Jan 12 2011, 3:35 UTC	@lolmarkwell Thank you SO much for your offer of help. Will keep you updated about their progress. Thank you.	<a href="http://twitter.com/lolmarkwell/status/25031311706034176">http://twitter.com/lolmarkwell/status/25031311706034176</a>
brisbanecityqld	Jan 12 2011, 3:34 UTC	@gulzar99manzar Will let you know on their progress.	<a href="http://twitter.com/gulzar99manzar/status/25031023523794946">http://twitter.com/gulzar99manzar/status/25031023523794946</a>
brisbanecityqld	Jan 12 2011, 3:33 UTC	@SaraLipService Please keep me updated on whether you're there and if all is well.	<a href="http://twitter.com/SaraLipService/status/25031128071012353">http://twitter.com/SaraLipService/status/25031128071012353</a>
brisbanecityqld	Jan 12 2011, 3:31 UTC	Evacuation Centre Bedding Update - <a href="http://on.fb.me/gzavbf">http://on.fb.me/gzavbf</a>	
brisbanecityqld	Jan 12 2011, 3:31 UTC	@tinabean92 Someone is on their way now. Will keep everyone updated.	<a href="http://twitter.com/tinabean92/status/25031189769232385">http://twitter.com/tinabean92/status/25031189769232385</a>
brisbanecityqld	Jan 12 2011, 3:31 UTC	@SCM119 Someone is already on the way close to the address. Please stay safe and do not attempt to get through affected areas.	<a href="http://twitter.com/SCM119/status/25030616110075904">http://twitter.com/SCM119/status/25030616110075904</a>
brisbanecityqld	Jan 12 2011, 3:26 UTC	@lolmarkwell Someone very close by. Saying they can head there. 30 mins is a long trip. Might be best to await further info?	<a href="http://twitter.com/lolmarkwell/status/25029037449543682">http://twitter.com/lolmarkwell/status/25029037449543682</a>

brisbanecityqld	Jan 12 2011, 3:25 UTC	@SaraLipService 8/45 Chasley st. Auchenflower. Her friend Edrine asked for help on Facebook. To all offering help with gas cooker in Auchenflower. Stay tuned. Someone on way. Do not cross flood water or put yourselves in danger.	<a href="http://twitter.com/SaraLipService/status/25030235862867971">http://twitter.com/SaraLipService/status/25030235862867971</a>
brisbanecityqld	Jan 12 2011, 3:24 UTC	@lolmarkwell Someone is saying they are across the road and someone 10 mins away. Do you want me to see if they can get their first?	<a href="http://twitter.com/lolmarkwell/status/25029037449543682">http://twitter.com/lolmarkwell/status/25029037449543682</a>
brisbanecityqld	Jan 12 2011, 3:23 UTC	@AdrianJSClark Appreciate all offers of help, but please don't put yourselves in danger under any circumstances. Subscribe to our Twitter list for the best resources providing up-to-date info on the floods. <a href="http://bit.ly/qldfl">http://bit.ly/qldfl</a>	<a href="http://twitter.com/AdrianJSClark/status/25028494543032320">http://twitter.com/AdrianJSClark/status/25028494543032320</a>
brisbanecityqld	Jan 12 2011, 3:16 UTC	@lucidlingo Chasley Street Auchenflower. Are you in the area? Need to think of your safety also.	<a href="http://twitter.com/lucidlingo/status/25026750064893952">http://twitter.com/lucidlingo/status/25026750064893952</a>
brisbanecityqld	Jan 12 2011, 3:12 UTC	@SCM119 Chasley Street Auchenflower. Are you in the area? Need to think of your safety also.	<a href="http://twitter.com/SCM119/status/25026503439810560">http://twitter.com/SCM119/status/25026503439810560</a>
brisbanecityqld	Jan 12 2011, 3:12 UTC	@DylanLacey Probably best to stay safe where you are. Hoping someone in Auchenflower can help. Keep watching tweets.	<a href="http://twitter.com/DylanLacey/status/25025305357848576">http://twitter.com/DylanLacey/status/25025305357848576</a>
brisbanecityqld	Jan 12 2011, 3:11 UTC	@lolmarkwell Able to get to Chasley Street?	<a href="http://twitter.com/lolmarkwell/status/25026083644506112">http://twitter.com/lolmarkwell/status/25026083644506112</a>
brisbanecityqld	Jan 12 2011, 3:09 UTC	@SaraLipService Chasley Street.	<a href="http://twitter.com/SaraLipService/status/25026031731609600">http://twitter.com/SaraLipService/status/25026031731609600</a>
brisbanecityqld	Jan 12 2011, 3:03 UTC	Person in Auchenflower on 85th day after stemcell transplant. Needs gas cooker to boil water, but power out. Alone. Anyone help?	
brisbanecityqld	Jan 12 2011, 2:30 UTC	New evacuation centres activated in Brisbane area - <a href="http://on.fb.me/giWxNW">http://on.fb.me/giWxNW</a> . Please RT.	
brisbanecityqld	Jan 12 2011, 2:28 UTC	Disruption to bus services information updated - <a href="http://on.fb.me/e1BsM4">http://on.fb.me/e1BsM4</a>	
brisbanecityqld	Jan 12 2011, 2:25 UTC	Council delivering supplies to evacuation centres - <a href="http://on.fb.me/hTLT7j">http://on.fb.me/hTLT7j</a>	
brisbanecityqld	Jan 12 2011, 2:22 UTC	@JamesMGGardner No monetary parking fines issued. Please see earlier tweet.	<a href="http://twitter.com/JamesMGGardner/status/25010301585850369">http://twitter.com/JamesMGGardner/status/25010301585850369</a>
brisbanecityqld	Jan 12 2011, 2:18 UTC	@RyanJon No monetary parking tickets have been issued. Please see earlier tweet.	<a href="http://twitter.com/RyanJon/status/25011876576362496">http://twitter.com/RyanJon/status/25011876576362496</a>

brisbanecityqld	Jan 12 2011, 1:52 UTC	@stormbikes See previous tweet. No monetary parking fines issued. Trying to get more details from @drewfreyling. Have been advised no monetary parking fines issued yesterday. Can investigate specific issue if details provided. @drewfreyling	<a href="http://twitter.com/stormbikes/status/25004910516903936">http://twitter.com/stormbikes/status/25004910516903936</a>
brisbanecityqld	Jan 12 2011, 1:41 UTC	@whiteycnb Thanks for offers of help. At moment we're updating calls for volunteers here and Facebook. Changing constantly. Stay tuned.	<a href="http://twitter.com/whiteycnb/status/25000855061143552">http://twitter.com/whiteycnb/status/25000855061143552</a>
brisbanecityqld	Jan 12 2011, 1:33 UTC	@drewfreyling Which area was the parking ticket issued and what time?	
brisbanecityqld	Jan 12 2011, 1:22 UTC	@9NewsBrisbane @newsaustralia For information on people willing to help others in the flood, please visit our Facebook page. Great stories.	
brisbanecityqld	Jan 12 2011, 1:16 UTC	@QPSmedia Cheers. Great work everyone.	<a href="http://twitter.com/QPSmedia/status/24995092611731457">http://twitter.com/QPSmedia/status/24995092611731457</a>
brisbanecityqld	Jan 12 2011, 1:07 UTC	@AuraGem Thanks. Glad to know she's safe and well.	<a href="http://twitter.com/AuraGem/status/24994907210907649">http://twitter.com/AuraGem/status/24994907210907649</a>
brisbanecityqld	Jan 12 2011, 1:07 UTC	@simoneandevents Thanks for the nice comment. Much appreciated.	<a href="http://twitter.com/simoneandevents/status/24995011305144320">http://twitter.com/simoneandevents/status/24995011305144320</a>
brisbanecityqld	Jan 12 2011, 1:07 UTC	@Katy_Potaty @taezar @drewfreyling I have passed this on to the relevant individual and will get back to you hopefully soon.	<a href="http://twitter.com/Katy_Potaty/status/24993037293715456">http://twitter.com/Katy_Potaty/status/24993037293715456</a>
brisbanecityqld	Jan 12 2011, 1:06 UTC	Just an update to let you know that the female needing rescued in Yeronga this morning is safe. Thanks to SES and @QPSmedia.	
brisbanecityqld	Jan 12 2011, 0:59 UTC	Waste Services Suspended Until Further Notice -	
brisbanecityqld	Jan 12 2011, 0:44 UTC	<a href="http://on.fb.me/eqlTPz">http://on.fb.me/eqlTPz</a>	
brisbanecityqld	Jan 12 2011, 0:34 UTC	@mackatoyou No longer needed at present, but stay tuned for updates and thanks for the offer of helping.	<a href="http://twitter.com/mackatoyou/status/24986134081699840">http://twitter.com/mackatoyou/status/24986134081699840</a>
brisbanecityqld	Jan 12 2011, 0:31 UTC	@speedyspeedy @QPSmedia are reporting that they're responding to a fire there. Will keep you updated.	<a href="http://twitter.com/speedyspeedy/status/24980794485248000">http://twitter.com/speedyspeedy/status/24980794485248000</a>
brisbanecityqld	Jan 12 2011, 0:28 UTC	Sandbag volunteers no longer needed. 10.30am update: <a href="http://on.fb.me/i8TtW0">http://on.fb.me/i8TtW0</a>	
brisbanecityqld	Jan 12 2011, 0:25 UTC	@speedyspeedy Energex on TV now. No confirmed reports at this stage according to Energex.	<a href="http://twitter.com/speedyspeedy/status/24980794485248000">http://twitter.com/speedyspeedy/status/24980794485248000</a>

brisbanecityqld	Jan 12 2011, 0:19 UTC	Update on road closures and flooding as of 10am this morning: <a href="http://on.fb.me/gH5kDm">http://on.fb.me/gH5kDm</a>	
		@the_axos Disruptions are likely to ensue so please prepare for no collections just in case this happens. Trying to clear roads etc.	<a href="http://twitter.com/the_axos/status/249787507">http://twitter.com/the_axos/status/249787507</a> 09964800
brisbanecityqld	Jan 12 2011, 0:05 UTC		
brisbanecityqld	Jan 11 2011, 23:56 UTC	@tiaramerchgirl <a href="http://www.translink.com.au/">http://www.translink.com.au/</a> Reduced service if any at all. South Brisbane station closed.	<a href="http://twitter.com/tiaramerchgirl/status/24974394522607616">http://twitter.com/tiaramerchgirl/status/24974394522607616</a>
brisbanecityqld	Jan 11 2011, 23:55 UTC	@alicemalice Stay tuned for updates on where we need volunteers. Most importantly, stay safe in inside if possible.	<a href="http://twitter.com/alicemalice/status/24974534763352066">http://twitter.com/alicemalice/status/24974534763352066</a>
brisbanecityqld	Jan 11 2011, 23:52 UTC	@Dani__Nash Hi Dani, On the BCC website?	<a href="http://twitter.com/Dani__Nash/status/24970391285932032">http://twitter.com/Dani__Nash/status/24970391285932032</a>
brisbanecityqld	Jan 11 2011, 23:51 UTC	@irouse Quick update to push out info. Should have read Anna Bligh AND Prime Minister.	<a href="http://twitter.com/irouse/status/24973662562025472">http://twitter.com/irouse/status/24973662562025472</a>
brisbanecityqld	Jan 11 2011, 23:36 UTC	Anna Bligh, Prime Minister currently on Channel Nine News	
brisbanecityqld	Jan 11 2011, 23:20 UTC	@LeeB1988 Thanks Lee, all information sharing is helpful.	<a href="http://twitter.com/LeeB1988/status/24968330662125570">http://twitter.com/LeeB1988/status/24968330662125570</a>
brisbanecityqld	Jan 11 2011, 22:45 UTC	@swewing Thanks Shaun. Appreciate everyone putting up mirrors to help spread the word.	<a href="http://twitter.com/swewing/status/24958505618243584">http://twitter.com/swewing/status/24958505618243584</a>
brisbanecityqld	Jan 11 2011, 22:44 UTC	@skramit I've had a look on the Energex site and see no map. Keep monitoring Twitter for updates.	<a href="http://twitter.com/skramit/status/24958209164836865">http://twitter.com/skramit/status/24958209164836865</a>
brisbanecityqld	Jan 11 2011, 22:41 UTC	@Hooded_Claw Hi, if you're in a flood risk or flood affected area, there will be disruptions to normal services. Will get further advice.	<a href="http://twitter.com/Hooded_Claw/status/24957890183827456">http://twitter.com/Hooded_Claw/status/24957890183827456</a>
brisbanecityqld	Jan 11 2011, 22:30 UTC	@damovisa At present no calls for volunteers, but likely to have update around 5pm and more probably needed for coming days.	<a href="http://twitter.com/damovisa/status/24954360844779521">http://twitter.com/damovisa/status/24954360844779521</a>
brisbanecityqld	Jan 11 2011, 22:24 UTC	@Shaqattack6285 Thanks Shasnank. All information much appreciated.	<a href="http://twitter.com/Shaqattack6285/status/24953320762253312">http://twitter.com/Shaqattack6285/status/24953320762253312</a>
brisbanecityqld	Jan 11 2011, 22:24 UTC	All water within Brisbane City Council boundaries is potable & does not need to be boiled before consumption. Please conserve water!	
brisbanecityqld	Jan 11 2011, 22:21 UTC	@Wilstarz This is best source of info for road closures at present. Please check before travelling. <a href="http://highload.131940.qld.gov.au/">http://highload.131940.qld.gov.au/</a>	<a href="http://twitter.com/Wilstarz/status/24951387305549825">http://twitter.com/Wilstarz/status/24951387305549825</a>
brisbanecityqld	Jan 11 2011, 22:16 UTC	@QPSmedia Thanks. I also contacted the SES and let them know.	<a href="http://twitter.com/QPSmedia/status/24951662380589056">http://twitter.com/QPSmedia/status/24951662380589056</a>

brisbanecityqld	Jan 11 2011, 22:11 UTC	@Allzy_10 Will do. Currently calling SES to pass on information.	<a href="http://twitter.com/BookclubBabe05/status/24950608779812864">http://twitter.com/BookclubBabe05/status/24950608779812864</a>
		Female waiting on rescue at her apartment at 15 Park Road, Yeronga. Phone has died, has internet. @QPSmedia #qldfloods	
brisbanecityqld	Jan 11 2011, 22:04 UTC		
		@CathBx Hi Cath, At the moment our most up-to-date info is on <a href="http://bit.ly/BCCNotes1">http://bit.ly/BCCNotes1</a> . Constantly updating as we get more info.	<a href="http://twitter.com/CathBx/status/24946822216687616">http://twitter.com/CathBx/status/24946822216687616</a>
brisbanecityqld	Jan 11 2011, 21:55 UTC	Thanks.	
		@CarlyAwesome Authorities are advising no travel today unless necessary.	<a href="http://twitter.com/CarlyAwesome/status/24946061864861696">http://twitter.com/CarlyAwesome/status/24946061864861696</a>
brisbanecityqld	Jan 11 2011, 21:53 UTC	@CathBx Hi Cath, Have you checked the info here: <a href="http://bit.ly/BCCNotes1">http://bit.ly/BCCNotes1</a> . We are trying to help everyone possible.	<a href="http://twitter.com/CathBx/status/24945137993908224">http://twitter.com/CathBx/status/24945137993908224</a>
brisbanecityqld	Jan 11 2011, 21:52 UTC	Thanks for patience.	
		Aware of issues with website due to heavy traffic. Facebook Notes	
brisbanecityqld	Jan 11 2011, 21:48 UTC	has up-to-date info: <a href="http://bit.ly/dUKEds">http://bit.ly/dUKEds</a>	
		@tim_organ We are aware of issues with website. Working on them at present. Please visit: <a href="http://bit.ly/dUKEds">http://bit.ly/dUKEds</a>	<a href="http://twitter.com/tim_organ/status/24944160851103744">http://twitter.com/tim_organ/status/24944160851103744</a>
brisbanecityqld	Jan 11 2011, 21:47 UTC	@graetzy Please check this link which has all the information: <a href="http://bit.ly/dUKEds">http://bit.ly/dUKEds</a>	<a href="http://twitter.com/graetzy/status/24943238385246208">http://twitter.com/graetzy/status/24943238385246208</a>
brisbanecityqld	Jan 11 2011, 21:46 UTC	@tim_organ we are working on it - informatioon is also available on our facebook page	<a href="http://twitter.com/tim_organ/status/24944160851103744">http://twitter.com/tim_organ/status/24944160851103744</a>
brisbanecityqld	Jan 11 2011, 21:45 UTC	@phips16 please check the flood maps and list of affected streets	<a href="http://twitter.com/phips16/status/24944264278450176">http://twitter.com/phips16/status/24944264278450176</a>
brisbanecityqld	Jan 11 2011, 21:45 UTC		
		@graetzy It will try to download a word document	<a href="http://twitter.com/graetzy/status/24943238385246208">http://twitter.com/graetzy/status/24943238385246208</a>
brisbanecityqld	Jan 11 2011, 21:43 UTC	@CathBx we're looking in to it now. Northermn subs streets should be listed, I believe?	<a href="http://twitter.com/CathBx/status/24942683550126080">http://twitter.com/CathBx/status/24942683550126080</a>
		List of streets likely to be affected by flooding today also now available at <a href="http://bit.ly/dM5em3">http://bit.ly/dM5em3</a>	
brisbanecityqld	Jan 11 2011, 21:32 UTC	@mrees Thanks Michael. Glad the list is coming in useful.	<a href="http://twitter.com/mrees/status/24935754589274112">http://twitter.com/mrees/status/24935754589274112</a>
brisbanecityqld	Jan 11 2011, 21:25 UTC		
		@CathBx Hi Cath, what suburb are you looking for? Have you tried our list on Facebook?	<a href="http://twitter.com/CathBx/status/24936050866520064">http://twitter.com/CathBx/status/24936050866520064</a>
		Premier Anna Bligh on ch7: The BNE River has broken its bank @ The Corso in Yeronga, marking the "official" start of the flood in Brisbane	
brisbanecityqld	Jan 11 2011, 21:15 UTC		

brisbanecityqld	Jan 11 2011, 20:54 UTC	More than 40,000 properties to be affected by flooding: <a href="http://bit.ly/h9PAEi">http://bit.ly/h9PAEi</a>	
brisbanecityqld	Jan 11 2011, 20:52 UTC	Brisbane City Council morning update - January 12, 2011: <a href="http://bit.ly/ebl8v5">http://bit.ly/ebl8v5</a>	
brisbanecityqld	Jan 11 2011, 20:25 UTC	A list of roads expected to flood today in brisbane is available in word format at <a href="http://bit.ly/fM3bB4">http://bit.ly/fM3bB4</a> #qldfloods	
brisbanecityqld	Jan 11 2011, 14:42 UTC	East Brisbane and Woolloongabba: the Norman Creek guage reports that the water level is rising. <a href="http://ewn.com.au">http://ewn.com.au</a>	
brisbanecityqld	Jan 11 2011, 14:16 UTC	Water level is rising in Stable Swamp Creek. Possible flash flooding in the next half hour. <a href="http://ewn.com.au">http://ewn.com.au</a>	
brisbanecityqld	Jan 11 2011, 13:11 UTC	@Bron_McClain Thank you for the comment. I'm really going this time. Back at 6am to help further. Stay safe. Tracy.	<a href="http://twitter.com/Bron_McClain/status/24814636947742721">http://twitter.com/Bron_McClain/status/24814636947742721</a>
brisbanecityqld	Jan 11 2011, 13:11 UTC	@Kittenstix Thanks for the kind words. I'm really going this time. Back at 6am to help. Tracy.	<a href="http://twitter.com/Kittenstix/status/24814496438558720">http://twitter.com/Kittenstix/status/24814496438558720</a>
brisbanecityqld	Jan 11 2011, 13:06 UTC	I will be back at 6am to respond to further questions. Emergency communications only until then. Stay safe everyone. Thanks.	
brisbanecityqld	Jan 11 2011, 12:53 UTC	Residents encouraged to help friends, neighbours, family: <a href="http://on.fb.me/BCCResi">http://on.fb.me/BCCResi</a>	
brisbanecityqld	Jan 11 2011, 12:49 UTC	Visit our Facebook notes page for up-to-date flood modelling maps, road closures and sandbag info: <a href="http://bit.ly/BCCNotes1">http://bit.ly/BCCNotes1</a>	
brisbanecityqld	Jan 11 2011, 12:45 UTC	@ninisuet If you follow us I will DM you a contact at Council. Thanks	<a href="http://twitter.com/ninisuet/status/24805512604286977">http://twitter.com/ninisuet/status/24805512604286977</a>
brisbanecityqld	Jan 11 2011, 12:30 UTC	Updated road closures, sandbag info, flood modelling maps now: <a href="http://bit.ly/BCCNotes1">http://bit.ly/BCCNotes1</a>	
brisbanecityqld	Jan 11 2011, 12:29 UTC	@Hooded_Claw Hi, we have updated potential flood maps on our Facebook page: <a href="http://bit.ly/BCCNotes1">http://bit.ly/BCCNotes1</a> Check flood modelling.	<a href="http://twitter.com/Hooded_Claw/status/24802012105281537">http://twitter.com/Hooded_Claw/status/24802012105281537</a>
brisbanecityqld	Jan 11 2011, 12:13 UTC	Thanks. @georginaburgess Thank you!	<a href="http://twitter.com/georginaburgess/status/24799969558921216">http://twitter.com/georginaburgess/status/24799969558921216</a>
brisbanecityqld	Jan 11 2011, 11:46 UTC	A nation of volunteers. Our Facebook site filled with offers to help: <a href="http://bit.ly/BrisFB">http://bit.ly/BrisFB</a>	
brisbanecityqld	Jan 11 2011, 11:39 UTC	@Nicholosophy Thanks. Totally appreciated and will keep you updated if anything changes.	<a href="http://twitter.com/Nicholosophy/status/24790117818306560">http://twitter.com/Nicholosophy/status/24790117818306560</a>



brisbanecityqld	Jan 11 2011, 11:38 UTC	@Wendycarlisle Pets are welcome in the evacuation centre yes.	<a href="http://twitter.com/Wendycarlisle/status/24791100367568896">http://twitter.com/Wendycarlisle/status/24791100367568896</a>
		@jesswaah Yes, no reported problems with water at present. Keep checking news and updates for any changes to current situation.	<a href="http://twitter.com/jesswaah/status/24779766229901312">http://twitter.com/jesswaah/status/24779766229901312</a>
brisbanecityqld	Jan 11 2011, 11:33 UTC	@Hooded_Claw Which suburb are you in?	<a href="http://twitter.com/Hooded_Claw/status/24788581557993472">http://twitter.com/Hooded_Claw/status/24788581557993472</a>
brisbanecityqld	Jan 11 2011, 11:28 UTC	@Nicholosophy Hi Nicholas, we're working on it at present and will be throughout night. Thank you so much for offer.	<a href="http://twitter.com/Nicholosophy/status/24787228441976832">http://twitter.com/Nicholosophy/status/24787228441976832</a>
brisbanecityqld	Jan 11 2011, 11:28 UTC	@PaperTeeth Sandbag centres are open on an in demand basis. Volunteers working overnight to fill more bags.	<a href="http://twitter.com/PaperTeeth/status/24783670493577216">http://twitter.com/PaperTeeth/status/24783670493577216</a>
brisbanecityqld	Jan 11 2011, 11:27 UTC	@GreenPea123 Hi, please visit the Queensland Police Service Facebook page for more info or Volunteering Queensland page.	<a href="http://twitter.com/GreenPea123/status/24785377533366272">http://twitter.com/GreenPea123/status/24785377533366272</a>
brisbanecityqld	Jan 11 2011, 11:26 UTC	Thanks for offer.	
		@sweetnesssa Hi Vanessa, keep checking our tweets and updates for info on where volunteers are needed. Thanks for helping.	<a href="http://twitter.com/sweetnesssa/status/24785611948826624">http://twitter.com/sweetnesssa/status/24785611948826624</a>
brisbanecityqld	Jan 11 2011, 11:25 UTC	@gregteamICO Thanks Greg, we're looking at alternatives at the moment and working throughout the night.	<a href="http://twitter.com/gregteamICO/status/24781131853332480">http://twitter.com/gregteamICO/status/24781131853332480</a>
brisbanecityqld	Jan 11 2011, 11:03 UTC	@csmatteson Currently not worse, but planning for the worst just in case.	<a href="http://twitter.com/csmatteson/status/24779149428137984">http://twitter.com/csmatteson/status/24779149428137984</a>
brisbanecityqld	Jan 11 2011, 10:49 UTC	@Wendycarlisle Thanks for letting us know. So happy to hear that.	<a href="http://twitter.com/Wendycarlisle/status/24779219309436928">http://twitter.com/Wendycarlisle/status/24779219309436928</a>
brisbanecityqld	Jan 11 2011, 10:49 UTC	Depots are full with volunteers for sand bag filling. New locations released still needing help. <a href="http://on.fb.me/h8NJue">http://on.fb.me/h8NJue</a>	
brisbanecityqld	Jan 11 2011, 10:40 UTC	@SpencerHowson Thanks Spencer, trying to update as often as possible. Stay safe.	<a href="http://twitter.com/SpencerHowson/status/24773102097408000">http://twitter.com/SpencerHowson/status/24773102097408000</a>
brisbanecityqld	Jan 11 2011, 10:29 UTC	@XMPieman Good luck and thanks for volunteering. It means a lot.	<a href="http://twitter.com/XMPieman/status/24771373209489408">http://twitter.com/XMPieman/status/24771373209489408</a>
brisbanecityqld	Jan 11 2011, 10:20 UTC	@ClaireKCreates Please continue to monitor the news, radio, Twitter for updated information as situation progresses.	<a href="http://twitter.com/ClaireKCreates/status/24770717883043841">http://twitter.com/ClaireKCreates/status/24770717883043841</a>
brisbanecityqld	Jan 11 2011, 10:19 UTC	@mynameisaidan Currently updating site, hence delay. Can you access this: <a href="http://www.brisbane.qld.gov.au/#suburbs">http://www.brisbane.qld.gov.au/#suburbs</a> .	<a href="http://twitter.com/mynameisaidan/status/24769879970156544">http://twitter.com/mynameisaidan/status/24769879970156544</a>
brisbanecityqld	Jan 11 2011, 10:14 UTC	@XMPieman Only states volunteers wear suitable attire including footwear, high visibility clothing is preferable but not essential.	<a href="http://twitter.com/XMPieman/status/24770121335570432">http://twitter.com/XMPieman/status/24770121335570432</a>
brisbanecityqld	Jan 11 2011, 10:13 UTC		

brisbanecityqld	Jan 11 2011, 10:01 UTC	@cyron Done	<a href="http://twitter.com/cyron/status/24765748752683008">http://twitter.com/cyron/status/24765748752683008</a>
brisbanecityqld	Jan 11 2011, 9:45 UTC	@ferrous Thank you! Stay safe though and avoid any flooded areas. You can subscribe to our Twitter list of important resources tweeting info about the floods: <a href="http://bit.ly/qldfl">#qldfloods</a>	<a href="http://twitter.com/ferrous/status/24763285182091264">http://twitter.com/ferrous/status/24763285182091264</a>
brisbanecityqld	Jan 11 2011, 9:37 UTC	#brisfloods	
brisbanecityqld	Jan 11 2011, 9:22 UTC	@Matt4nderson We need people to help fill sandbags overnight. More info here: <a href="http://on.fb.me/eyiV3f">http://on.fb.me/eyiV3f</a>	<a href="http://twitter.com/Matt4nderson/status/24754503311949824">http://twitter.com/Matt4nderson/status/24754503311949824</a>
brisbanecityqld	Jan 11 2011, 9:22 UTC	Want to help? We need people to fill sandbags. <a href="http://on.fb.me/eyiV3f">#qldfloods</a>	
brisbanecityqld	Jan 11 2011, 9:08 UTC	@ghimmelman Domestic pets are able to be accommodated with their owners, with other domestic animals to be contained.	<a href="http://twitter.com/ghimmelman/status/24753619878289408">http://twitter.com/ghimmelman/status/24753619878289408</a>
brisbanecityqld	Jan 11 2011, 8:49 UTC	@amandaclaireB Thank you Amanda. Glad to hear you're out of the danger zone. Pets now allowed at evacuation centre with owners! Cats in boxes/cage, room for 300 dogs. Please RT.	<a href="http://twitter.com/amandaclaireB/status/24748748286459904">http://twitter.com/amandaclaireB/status/24748748286459904</a>
brisbanecityqld	Jan 11 2011, 8:31 UTC	@crisbennett What suburb are you in?	<a href="http://twitter.com/crisbennett/status/24741656653729792">http://twitter.com/crisbennett/status/24741656653729792</a>
brisbanecityqld	Jan 11 2011, 8:24 UTC	Website updated at 6pm with info on floods, road closures and more. <a href="http://www.brisbane.qld.gov.au">http://www.brisbane.qld.gov.au</a>	
brisbanecityqld	Jan 11 2011, 8:20 UTC	@Aje001 You can obtain a copy here: <a href="http://bit.ly/g1bWoQ">http://bit.ly/g1bWoQ</a>	<a href="http://twitter.com/Aje001/status/24714923275722752">http://twitter.com/Aje001/status/24714923275722752</a>
brisbanecityqld	Jan 11 2011, 8:16 UTC	@crisbennett We're working on site at present. Apologies. Flood maps temporarily available here: <a href="http://bit.ly/g1bWoQ">http://bit.ly/g1bWoQ</a>	<a href="http://twitter.com/crisbennett/status/24738294369615872">http://twitter.com/crisbennett/status/24738294369615872</a>
brisbanecityqld	Jan 11 2011, 8:15 UTC	Local residents and animal shelters taking pets. More info at Little Paws Kitten Rescue: <a href="http://on.fb.me/g7pYFo">http://on.fb.me/g7pYFo</a>	
brisbanecityqld	Jan 11 2011, 8:12 UTC	Helpful Brisbane residents offering shelter to pets. Visit our Facebook page for more info.	
brisbanecityqld	Jan 11 2011, 8:10 UTC	<a href="http://www.facebook.com/brisbanecitycouncil">www.facebook.com/brisbanecitycouncil</a>	
brisbanecityqld	Jan 11 2011, 8:10 UTC	@Hatmehit Council staff are working closely with the SES to clear affected roads as soon as possible to allow deliveries in.	<a href="http://twitter.com/Hatmehit/status/24718550941827072">http://twitter.com/Hatmehit/status/24718550941827072</a>
brisbanecityqld	Jan 11 2011, 7:54 UTC	@agw5555 We are aware of issues with the website at present and are trying to work on it. Apologies for inconvenience.	<a href="http://twitter.com/agw5555/status/24727298112487424">http://twitter.com/agw5555/status/24727298112487424</a>
brisbanecityqld	Jan 11 2011, 7:53 UTC		

brisbanecityqld	Jan 11 2011, 7:52 UTC	@jonnoredman We are aware of intermittent issues with the website and are working on it. Thanks for info on sandbags. Stay safe.	<a href="http://twitter.com/jonnoredman/status/24730128177168384">http://twitter.com/jonnoredman/status/24730128177168384</a>
brisbanecityqld	Jan 11 2011, 7:52 UTC	@btjaus Thanks for the update. Glad it was easy for you to obtain the sandbags. Stay safe.	<a href="http://twitter.com/btjaus/status/24734146504953856">http://twitter.com/btjaus/status/24734146504953856</a>
brisbanecityqld	Jan 11 2011, 6:33 UTC	@Matt4nderson For now, best to check on the Volunteering QLD site. Will update on any other opps if they arise. Thanks	<a href="http://twitter.com/Matt4nderson/status/24713791736389632">http://twitter.com/Matt4nderson/status/24713791736389632</a>
brisbanecityqld	Jan 11 2011, 6:30 UTC	<a href="http://bit.ly/volBCC">http://bit.ly/volBCC</a> You can subscribe to our Twitter list of important resources tweeting info about the floods: <a href="http://bit.ly/qldfl">#qldfloods</a>	
brisbanecityqld	Jan 11 2011, 6:24 UTC	#brisfloods Please continue to follow our tweets and those who are responding to our tweets to get info on sandbags and other flood issues.	
brisbanecityqld	Jan 11 2011, 6:23 UTC	@Stasia77 Thanks for the comment. Doing all we can here at the moment and will ensure comment passed along.	<a href="http://twitter.com/Stasia77/status/24706228173144064">http://twitter.com/Stasia77/status/24706228173144064</a>
brisbanecityqld	Jan 11 2011, 6:21 UTC	@sleemol Can you tell me where you go this info? Free sandbags available from these locations: <a href="http://bit.ly/BCCU1">http://bit.ly/BCCU1</a>	<a href="http://twitter.com/sleemol/status/24703350742192128">http://twitter.com/sleemol/status/24703350742192128</a>
brisbanecityqld	Jan 11 2011, 6:20 UTC	@abznak Thanks for the update. Stay safe.	<a href="http://twitter.com/abznak/status/24704211300130816">http://twitter.com/abznak/status/24704211300130816</a>
brisbanecityqld	Jan 11 2011, 5:42 UTC	Are you at one of our depots picking up sandbags? Please advise on your current wait times and conditions. Thanks.	
brisbanecityqld	Jan 11 2011, 5:41 UTC	@EileenCulleton Thanks for the suggestion. Will do all we can to get information out there as soon as possible.	<a href="http://twitter.com/EileenCulleton/status/24689451082973184">http://twitter.com/EileenCulleton/status/24689451082973184</a>
brisbanecityqld	Jan 11 2011, 5:41 UTC	@Mila_Urlich An evacuation point has opened at the RNA Showgrounds. Stay tuned for any further updates.	<a href="http://twitter.com/Mila_Urlich/status/24679164657278976">http://twitter.com/Mila_Urlich/status/24679164657278976</a>
brisbanecityqld	Jan 11 2011, 4:40 UTC	@EileenCulleton Here is a list of the locations with sandbags. <a href="http://bit.ly/BCCU1">http://bit.ly/BCCU1</a>	<a href="http://twitter.com/EileenCulleton/status/24677714736717824">http://twitter.com/EileenCulleton/status/24677714736717824</a>
brisbanecityqld	Jan 11 2011, 4:03 UTC	Sandbags are still available, please be careful if going out to get them. <a href="http://bit.ly/BCCU1">http://bit.ly/BCCU1</a>	
brisbanecityqld	Jan 11 2011, 2:57 UTC	@JohnLacey Thanks. Hope they're helping some people. We will continue to update with new info when we have it.	<a href="http://twitter.com/JohnLacey/status/24660949868740609">http://twitter.com/JohnLacey/status/24660949868740609</a>
brisbanecityqld	Jan 11 2011, 2:45 UTC	Brisbane City Council website is live. Currently running in low bandwidth, but has up-to-date info. <a href="http://www.brisbane.qld.gov.au">www.brisbane.qld.gov.au</a> #qldfloods	

brisbanecityqld	Jan 11 2011, 2:37 UTC	@wickee Please see this site for updated information: <a href="http://bit.ly/RoadCI">http://bit.ly/RoadCI</a> Latest detailed updates on road closures, flood maps and more.	<a href="http://twitter.com/wickee/status/24652890282926080">http://twitter.com/wickee/status/24652890282926080</a>
brisbanecityqld	Jan 11 2011, 2:14 UTC	Please RT. <a href="http://bit.ly/RoadCI">http://bit.ly/RoadCI</a>	
brisbanecityqld	Jan 11 2011, 1:05 UTC	@alissabris Thanks for the retweet Alissa. The list is an easy way to find all resources in one place. Stay safe!	<a href="http://twitter.com/alissabris/status/24631161313562624">http://twitter.com/alissabris/status/24631161313562624</a>
brisbanecityqld	Jan 11 2011, 0:53 UTC	@jordwest Hi Jordan, try this excellent resource here for info on St Lucia: <a href="http://bit.ly/stlflm">http://bit.ly/stlflm</a>	<a href="http://twitter.com/jordwest/status/24626789712142336">http://twitter.com/jordwest/status/24626789712142336</a>
brisbanecityqld	Jan 11 2011, 0:31 UTC	You can subscribe to our Twitter list of important resources tweeting info about the floods: <a href="http://bit.ly/qldfl">http://bit.ly/qldfl</a>	
brisbanecityqld	Jan 10 2011, 23:22 UTC	@Ricmunoz29 Please stay safe.	<a href="http://twitter.com/Ricmunoz29/status/24606105518739456">http://twitter.com/Ricmunoz29/status/24606105518739456</a>
brisbanecityqld	Jan 10 2011, 23:21 UTC	@612brisbane List of road closures due to flooding: <a href="http://bit.ly/RoadFI">http://bit.ly/RoadFI</a>	
brisbanecityqld	Jan 10 2011, 23:20 UTC	@SylviaJeffreys Working to get the site back up. Sharing info as we get it via Twitter/Facebook and from other sources. Thanks.	
brisbanecityqld	Jan 10 2011, 23:10 UTC	CityCat and CityFerries remain offline this morning due to debris in the river and strong river currents <a href="http://bit.ly/hdjlpB">http://bit.ly/hdjlpB</a>	
brisbanecityqld	Jan 10 2011, 23:05 UTC	@johndrinkwater Hi John, Have you tried the BOM website? It has the most up-to-date info <a href="http://www.bom.gov.au/">http://www.bom.gov.au/</a>	<a href="http://twitter.com/johndrinkwater/status/24600372408492032">http://twitter.com/johndrinkwater/status/24600372408492032</a>
brisbanecityqld	Jan 10 2011, 22:47 UTC	@duplicatehelix Apologies. Here is the link to the list of flood affected roads: <a href="http://bit.ly/RoadFI">http://bit.ly/RoadFI</a>	<a href="http://twitter.com/duplicatehelix/status/24585216056098817">http://twitter.com/duplicatehelix/status/24585216056098817</a>
brisbanecityqld	Jan 10 2011, 22:47 UTC	@davemonkey Apologies for missing link. Here is list: <a href="http://bit.ly/RoadFI">http://bit.ly/RoadFI</a>	<a href="http://twitter.com/davemonkey/status/24583997178773504">http://twitter.com/davemonkey/status/24583997178773504</a>
brisbanecityqld	Jan 10 2011, 22:47 UTC	@HollywoodConsul Apologies for no link. Here is list: <a href="http://bit.ly/RoadFI">http://bit.ly/RoadFI</a>	<a href="http://twitter.com/HollywoodConsul/status/24583670593495040">http://twitter.com/HollywoodConsul/status/24583670593495040</a>
brisbanecityqld	Jan 10 2011, 22:46 UTC	Apologies for no link in last tweet. List of roads in Brisbane affected by flooding: <a href="http://bit.ly/RoadFI">http://bit.ly/RoadFI</a>	
brisbanecityqld	Jan 10 2011, 21:47 UTC	List of roads in Brisbane affected by flooding	
brisbanecityqld	Jan 10 2011, 21:10 UTC	Council CityCat and CityFerry services remain offline due to river conditions	
brisbanecityqld	Jan 10 2011, 10:29 UTC	@SimonBedak Working on website to resolve issues. Try this link for info on potential flood locations. <a href="http://bit.ly/BCCFmap">http://bit.ly/BCCFmap</a>	<a href="http://twitter.com/SimonBedak/status/24403210982653952">http://twitter.com/SimonBedak/status/24403210982653952</a>

brisbanecityqld	Jan 10 2011, 10:29 UTC	@twotothevalley Working on website to resolve issues. Try this link for info on potential flood locations. <a href="http://bit.ly/BCCFmap">http://bit.ly/BCCFmap</a>	<a href="http://twitter.com/twotothevalley/status/24402516141670400">http://twitter.com/twotothevalley/status/24402516141670400</a>
brisbanecityqld	Jan 10 2011, 10:12 UTC	#etender Calamvale District Park Project <a href="http://bit.ly/dLQrHZ">http://bit.ly/dLQrHZ</a> Our website is still experiencing some problems. For urgent enquiries please call 3403 8888 or for road closures visit <a href="http://bit.ly/hktQJE">http://bit.ly/hktQJE</a>	
brisbanecityqld	Jan 10 2011, 7:01 UTC	@9inchheels Thanks for the update Deb. How did you fair in the water today? Will also DM you now.	<a href="http://twitter.com/9inchheels/status/24350343064195074">http://twitter.com/9inchheels/status/24350343064195074</a>
brisbanecityqld	Jan 10 2011, 6:32 UTC	@charlie_hooper Hi, apologies for intermittent issues with site. We're working on it right now. No flood map access elsewhere at present.	<a href="http://twitter.com/charlie_hooper/status/24265007646638080">http://twitter.com/charlie_hooper/status/24265007646638080</a>
brisbanecityqld	Jan 10 2011, 5:58 UTC	All CityCat & CityFerry services in operation are running at reduced speeds and will not be running to timetable until further notice.	
brisbanecityqld	Jan 10 2011, 5:44 UTC	For road closure updates, go to <a href="http://bit.ly/hktQJE">http://bit.ly/hktQJE</a>	
brisbanecityqld	Jan 9 2011, 23:56 UTC	Confused about sandbagging your property? Watch our video with expert SES advice. <a href="http://bit.ly/SandBag">http://bit.ly/SandBag</a>	
brisbanecityqld	Jan 9 2011, 23:32 UTC	@andreabonelli Thanks for letting us know. Can you DM with your street and suburb so I can pass this information on. Thank you.	<a href="http://twitter.com/andreabonelli/status/23944642974195712">http://twitter.com/andreabonelli/status/23944642974195712</a>
brisbanecityqld	Jan 9 2011, 23:27 UTC		
brisbanecityqld	Jan 9 2011, 23:10 UTC	The Brisbane City Council website is currently unavailable. For information regarding road closures visit <a href="http://bit.ly/hktQJE">http://bit.ly/hktQJE</a>	

## **FLOOD WARNING OVERVIEW**

### Corporate website

- Posted 4000 cumex, 7000 cumex and 12,000 cumex flood maps to website between 10 and 12 January.

### Facebook

- Messages posted warning of flood threat from 10 to 12 January.

### Twitter

- Messages posted warning of flood threat from 10 to 12 January.

### Letterbox drops

- Flyers warning of flood threat distributed to more than 10,000 households and unknown number of car owners.

### Signage

- Signage produced for placement in carparks warning of flood threat. Approximately 40 signs printed and put in place.

Brisbane City Council advises  
that this location may be  
affected by flooding until  
further notice.

Your vehicle may be affected  
by floodwaters if you park  
here.

For more information, phone  
Brisbane City Council  
on **3403 8888**.



*Dedicated to a better Brisbane*

created_time	message	permalink	actor_id	likes	comments
01/21/2011 - 10:22	Helping out this weekend with our Adopt-a-Park initiative? Remember, no heavy machinery is needed. Volunteers should wear work boots or closed-in footwear and a hat, as well as bring gloves, sunscreen and adequate water for your personal needs. Also bring useful items of equipment such as steel rakes, brooms, shovels, wheelbarrows, buckets and other cleaning equipment. Thanks!	<a href="http://www.facebook.com/BrisbaneCityCouncil/posts/184134738275176">http://www.facebook.com/BrisbaneCityCouncil/posts/184134738275176</a>	2147483647	11	1
01/21/2011 - 10:04	Although there are still a lot of volunteer efforts and flood recovery efforts going on, a number of council venues are now re-open for business.	<a href="http://www.facebook.com/BrisbaneCityCouncil/posts/159107890805742">http://www.facebook.com/BrisbaneCityCouncil/posts/159107890805742</a>	2147483647	0	0
01/21/2011 - 10:00	Please remember there are a number of roads closed in Albion due to flooding.	<a href="http://www.facebook.com/BrisbaneCityCouncil/posts/188210181206941">http://www.facebook.com/BrisbaneCityCouncil/posts/188210181206941</a>	2147483647	2	0
01/21/2011 - 08:30	Do you have a small business or a community group? We urge you to ask for help now.	<a href="http://www.facebook.com/BrisbaneCityCouncil/posts/102462676498085">http://www.facebook.com/BrisbaneCityCouncil/posts/102462676498085</a>	2147483647	3	0
01/21/2011 - 08:21	Looking for tips on restoring your lawn and garden after a flood? Our new factsheet has info for you.	<a href="http://www.facebook.com/BrisbaneCityCouncil/posts/129330897132966">http://www.facebook.com/BrisbaneCityCouncil/posts/129330897132966</a>	2147483647	6	3
01/21/2011 - 08:07	New Factsheet: Information for residents on the safe use and restoration of local parks and community sports fields.	<a href="http://www.facebook.com/BrisbaneCityCouncil/posts/158444940875164">http://www.facebook.com/BrisbaneCityCouncil/posts/158444940875164</a>	2147483647	4	0
01/21/2011 - 07:50	New Community Service Announcement: Flood-affected residents and businesses, with no or part insurance, are encouraged to register with Council if they need tradespeople to assist with repairs to their properties	<a href="http://www.facebook.com/BrisbaneCityCouncil/posts/145240315532722">http://www.facebook.com/BrisbaneCityCouncil/posts/145240315532722</a>	2147483647	19	4
01/21/2011 - 06:40	Updated Community Service Announcement: Brisbane City Council is urging residents in foreshore and riverside locations to be alert ahead of today's king tide.	<a href="http://www.facebook.com/BrisbaneCityCouncil/posts/148632778525777">http://www.facebook.com/BrisbaneCityCouncil/posts/148632778525777</a>	2147483647	3	2
01/21/2011 - 05:57	Can you volunteer this weekend? Why not adopt-a-park and help restore the beautiful parks of Brisbane after the floods.	<a href="http://www.facebook.com/BrisbaneCityCouncil/posts/120134748057693">http://www.facebook.com/BrisbaneCityCouncil/posts/120134748057693</a>	2147483647	17	8
01/21/2011 - 05:56	Good morning everyone. I'm back to help with your questions and provide you with updates and info on flood-related issues as well as other Council related issues.	<a href="http://www.facebook.com/BrisbaneCityCouncil/posts/187343371283913">http://www.facebook.com/BrisbaneCityCouncil/posts/187343371283913</a>	2147483647	15	5



01/20/2011 - 22:18	Goodnight everyone. I will be back at 6am to give you further updates and answer your questions. Thanks for all the support. Night. Tracy.	<a href="http://www.facebook.com/BrisbaneCityCouncil/posts/148063778582592">http://www.facebook.com/BrisbaneCityCouncil/posts/148063778582592</a>	2147483647	30	4
01/20/2011 - 21:50	The next king tide is scheduled for tomorrow (Friday) with a peak of 1.7 metres AHD at around 10.30am. This note contains a list of suburbs and streets that may be affected.	<a href="http://www.facebook.com/BrisbaneCityCouncil/posts/102285199850016">http://www.facebook.com/BrisbaneCityCouncil/posts/102285199850016</a>	2147483647	4	4
01/20/2011 - 19:33	Have you checked our flood maps to see whether your area is in a possible flood zone?	<a href="http://www.facebook.com/BrisbaneCityCouncil/posts/103289993081039">http://www.facebook.com/BrisbaneCityCouncil/posts/103289993081039</a>	2147483647	8	14
01/20/2011 - 16:56	Brisbane City Council cautions residents to take care across the city's entire bikeway and pathway network as a number of bikeways and shared pathways along the Brisbane River and tributaries have been affected by the recent storms and flood event.	<a href="http://www.facebook.com/BrisbaneCityCouncil/posts/123935361010613">http://www.facebook.com/BrisbaneCityCouncil/posts/123935361010613</a>	2147483647	6	0
01/20/2011 - 15:13	Brisbane City Council is reminding residents in foreshore and riverside locations that a king tide is due on Friday, 21 January and the morning high tide will remain high on Saturday and Sunday.	<a href="http://www.facebook.com/BrisbaneCityCouncil/posts/194552097228670">http://www.facebook.com/BrisbaneCityCouncil/posts/194552097228670</a>	2147483647	4	0
01/20/2011 - 13:44	Have you or anyone you know have lost a family pet or livestock as a result of the flood? Council's online services could help you.	<a href="http://www.facebook.com/BrisbaneCityCouncil/posts/161423670572623">http://www.facebook.com/BrisbaneCityCouncil/posts/161423670572623</a>	2147483647	4	1
01/20/2011 - 12:39	Donations of canned food at Council libraries	<a href="http://www.facebook.com/BrisbaneCityCouncil/posts/140526732674014">http://www.facebook.com/BrisbaneCityCouncil/posts/140526732674014</a>	2147483647	11	5
01/20/2011 - 12:10	Community news #4 - information about the flood recovery	<a href="http://www.facebook.com/BrisbaneCityCouncil/posts/183789954974944">http://www.facebook.com/BrisbaneCityCouncil/posts/183789954974944</a>	2147483647	2	0
01/20/2011 - 09:51	Community Fact Sheet - Library services. Information about the support available to floodaffected communities through Council libraries.	<a href="http://www.facebook.com/BrisbaneCityCouncil/posts/182798595085087">http://www.facebook.com/BrisbaneCityCouncil/posts/182798595085087</a>	2147483647	1	0
01/20/2011 - 09:19	Flood Fact Sheet - Preparing for storms and the king tide	<a href="http://www.facebook.com/BrisbaneCityCouncil/posts/181883378510484">http://www.facebook.com/BrisbaneCityCouncil/posts/181883378510484</a>	2147483647	4	1
01/20/2011 - 09:13	List of bulk bin locations across Brisbane has been updated	<a href="http://www.facebook.com/BrisbaneCityCouncil/posts/104041219671248">http://www.facebook.com/BrisbaneCityCouncil/posts/104041219671248</a>	2147483647	1	0

01/20/2011 - 06:33	Community Recovery Centres have been established across Brisbane offering a range of services and advice in one location for people affected by the flood.	<a href="http://www.facebook.com/BrisbaneCityCouncil/posts/182168225147430">http://www.facebook.com/BrisbaneCityCouncil/posts/182168225147430</a>	2147483647	11	2
01/20/2011 - 06:10	There are a number of different ways you can volunteer and help flood affected areas recover. Due to volunteer interest exceeding expectations, Council is continuing to encourage residents to register groups of 10 to 20 people to help focus clean up efforts to areas that most need help. Thank you for your all your hard work!	<a href="http://www.facebook.com/BrisbaneCityCouncil/posts/127888570609664">http://www.facebook.com/BrisbaneCityCouncil/posts/127888570609664</a>	2147483647	10	6
01/19/2011 - 22:05	Again - thank you all for your comments, questions and feedback today - and for all your volunteering efforts. We're signing off for tonight, but will be back 6am tomorrow. Good night.	<a href="http://www.facebook.com/BrisbaneCityCouncil/posts/119822121422620">http://www.facebook.com/BrisbaneCityCouncil/posts/119822121422620</a>	2147483647	12	3
01/19/2011 - 16:50	Register now to receive early warning alerts for severe weather event notification for your local area. The alerts can cover warnings regarding severe thunderstorms, hail, destructive winds, cyclones and flooding. Warnings can be received by email, SMS or phone. The early warning alert service Terms and conditions apply.	<a href="http://www.facebook.com/BrisbaneCityCouncil/posts/192187340797645">http://www.facebook.com/BrisbaneCityCouncil/posts/192187340797645</a>	2147483647	36	11
01/19/2011 - 16:46	Residents asked to report flood damaged library books	<a href="http://www.facebook.com/BrisbaneCityCouncil/posts/123288724407127">http://www.facebook.com/BrisbaneCityCouncil/posts/123288724407127</a>	2147483647	6	4
01/19/2011 - 11:29	Great news! The Personal Safety Seminar run by Brisbane City Council and delivered by SDVMA, at Sunnybank Hills Library, at 6.30pm [to 9pm] tonight will go ahead. This is for women only. Very informative and entertaining. It's free. Ladies - have a respite - give yourself a break and go along. Don't even worry about booking! It won't matter. Just go! The same applies for Indooroopily Library tomorrow night. Please spread the word. This is a great Council Project.	<a href="http://www.facebook.com/permalink.php?story_fbid=490932917708&amp;id=100001976764582">http://www.facebook.com/permalink.php?story_fbid=490932917708&amp;id=100001976764582</a>	2147483647	1	0

01/19/2011 - 11:16	Further Call Out For Help Councillor: Cr Julian Simmonds Number of volunteers requested: 6-8 men Where: 8 Aragon St, Indooroopilly Date: call Walter Taylor Ward office to arrange a date 3407 0005 Time: call Walter Taylor Ward office to arrange a time 3407 0005 Type of work: heavy lifting, need to remove a slate pool table from house and have it removed.	<a href="http://www.facebook.com/BrisbaneCityCouncil/posts/176413559061717">http://www.facebook.com/BrisbaneCityCouncil/posts/176413559061717</a>	2147483647	4	2
01/19/2011 - 10:52	There have been a number of questions regarding clarification on the situation with pets and whether they will be euthanised on Monday, please see the note for further information. Lost animals will begin the rehoming process on Monday, not euthanasiation.	<a href="http://www.facebook.com/BrisbaneCityCouncil/posts/147900145264171">http://www.facebook.com/BrisbaneCityCouncil/posts/147900145264171</a>	2147483647	27	6
01/19/2011 - 10:26	Further volunteers needed! Councillor: Deputy Mayor No. of volunteers requested: 20 Where: Ask for John, 171 Sir Fred Schonell Dr at the corner of Mitre Street Date: Wednesday (today) 2pm Type of work: 1 bobcat and someone with a pump to help get the water out of the basement.	<a href="http://www.facebook.com/BrisbaneCityCouncil/posts/187776157917037">http://www.facebook.com/BrisbaneCityCouncil/posts/187776157917037</a>	2147483647	4	0
01/19/2011 - 06:15	Brisbane City Council is providing residents with a number of different ways they can volunteer and help flood affected areas recover.	<a href="http://www.facebook.com/BrisbaneCityCouncil/posts/194296153919277">http://www.facebook.com/BrisbaneCityCouncil/posts/194296153919277</a>	2147483647	6	0
01/18/2011 - 22:06	Thanks for all your comments, questions and feedback today. We're signing off for tonight, but will be back 6am tomorrow.	<a href="http://www.facebook.com/BrisbaneCityCouncil/posts/140158599378275">http://www.facebook.com/BrisbaneCityCouncil/posts/140158599378275</a>	2147483647	18	5
01/18/2011 - 21:33	COUNCILLOR Milton Dick and his team should be commended for the job he has done at the Oxley School for the area, the Oxley area is in safe hands with him on your side.	<a href="http://www.facebook.com/permalink.php?story_fbid=490586722708&amp;id=643668104">http://www.facebook.com/permalink.php?story_fbid=490586722708&amp;id=643668104</a>		3	0
01/18/2011 - 20:46	Recovery Centres have been set up to help people affected by the flood return to normal life as quickly as possible. Services include financial assistance, personal support, counselling, information and referral to other services.	<a href="http://www.facebook.com/BrisbaneCityCouncil/posts/185778808106882">http://www.facebook.com/BrisbaneCityCouncil/posts/185778808106882</a>	2147483647	16	0
01/18/2011 - 18:48	Remember, if friends of yours don't have access to Facebook, we are still doing regular letterbox drops of our newsletter in flood affected areas.	<a href="http://www.facebook.com/BrisbaneCityCouncil/posts/165343033512375">http://www.facebook.com/BrisbaneCityCouncil/posts/165343033512375</a>	2147483647	18	0

01/18/2011 - 18:22	Hi everyone, please remember to be careful when distributing personal details here such as phone numbers and addresses. Not everyone has good intentions sadly and your safety is our priority. Council doesn't endorse publicly sharing your information. Thanks!	<a href="http://www.facebook.com/BrisbaneCityCouncil/posts/102669439810026">http://www.facebook.com/BrisbaneCityCouncil/posts/102669439810026</a>	2147483647	26	3
01/18/2011 - 18:16	Bulk bins locations update - <a href="http://bit.ly/h5scrj8">http://bit.ly/h5scrj8</a>	<a href="http://www.facebook.com/BrisbaneCityCouncil/posts/128387670559680">http://www.facebook.com/BrisbaneCityCouncil/posts/128387670559680</a>	2147483647	1	1
01/18/2011 - 18:15	Our Lady of the Rosary Mogill Road at Kenmore has advised us that they have set up a relief centre. The church is offering food and hot meals, child care during the week from 8am -4pm and toiletries/food provisions. They are also able to do washing for people.	<a href="http://www.facebook.com/BrisbaneCityCouncil/posts/161941290519616">http://www.facebook.com/BrisbaneCityCouncil/posts/161941290519616</a>	2147483647	65	3
01/18/2011 - 15:38	BOM - Severe thunderstorm warning - Southeast Queensland Region	<a href="http://www.facebook.com/BrisbaneCityCouncil/posts/147711301949577">http://www.facebook.com/BrisbaneCityCouncil/posts/147711301949577</a>	2147483647	5	12
01/18/2011 - 13:56	Avoid handling materials suspected to contain asbestos. If possible, keep the materials wet and covered in plastic. Do NOT put materials suspected to contain asbestos into bins or with items for kerbside collection. Please contact Council on (07) 3403 8888 to organise collection.	<a href="http://www.facebook.com/BrisbaneCityCouncil/posts/176287525740072">http://www.facebook.com/BrisbaneCityCouncil/posts/176287525740072</a>	2147483647	10	1
01/18/2011 - 11:53	Thanks to all the wonderful generosity and good-spirit you've all shared on this page. Please remember we're here to help and your safety is our priority, so we do not recommend sharing personal information such as phone numbers and addresses in this space. Stay safe.	<a href="http://www.facebook.com/BrisbaneCityCouncil/posts/126939707371304">http://www.facebook.com/BrisbaneCityCouncil/posts/126939707371304</a>	2147483647	19	0
01/18/2011 - 10:57	Councillor Dick wants to thank everyone who showed up to volunteer in Oxley this morning. Over 700 people generously gave their time. No further volunteers are needed at present. Thank you!	<a href="http://www.facebook.com/BrisbaneCityCouncil/posts/124035900998513">http://www.facebook.com/BrisbaneCityCouncil/posts/124035900998513</a>	2147483647	28	3
01/18/2011 - 08:39	Still want to help? Your chance to volunteer! Brisbane City Council is calling on Brisbane residents and businesses to form volunteer groups of 10 to 20 people and register their interest with Council to help clean up in flood affected areas from today (January 18).	<a href="http://www.facebook.com/BrisbaneCityCouncil/posts/182988618389192">http://www.facebook.com/BrisbaneCityCouncil/posts/182988618389192</a>	2147483647	19	6

01/18/2011 - 06:54	Council Community Newsletter 3 is now up. It contains information for those affected by the floods including financial assistance advice and free vaccination information.	<a href="http://www.facebook.com/BrisbaneCityCouncil/posts/160021097379349">http://www.facebook.com/BrisbaneCityCouncil/posts/160021097379349</a>	2147483647	2	0
01/18/2011 - 06:21	Your Councillor Needs You! - 6.21am 18/01/11 Councillor : Milton Dick Number of volunteers requested : 100 Where: Meet at Oxley State School Hall-Cnr of Oxley Rd and Colwel Street, Oxley. Date : From Tues-Fri this week Time : From 8am-6pm Type of Work - Need people with gurneys with generators to clean driveways etc. Also needed: Basic groceries preferably done up in boxes, baked beans, crackers & toilet paper.	<a href="http://www.facebook.com/BrisbaneCityCouncil/posts/128213383913008">http://www.facebook.com/BrisbaneCityCouncil/posts/128213383913008</a>	2147483647	14	14
01/17/2011 - 22:05	Thanks for all your comments, questions and feedback today. We're signing off for tonight, but will be back 6am tomorrow.	<a href="http://www.facebook.com/BrisbaneCityCouncil/posts/180599325305622">http://www.facebook.com/BrisbaneCityCouncil/posts/180599325305622</a>	2147483647	13	13
01/17/2011 - 22:03	Avoid handling materials containing asbestos	<a href="http://www.facebook.com/BrisbaneCityCouncil/posts/160122170702591">http://www.facebook.com/BrisbaneCityCouncil/posts/160122170702591</a>	2147483647	4	3
01/17/2011 - 21:48	Tolls on the Gateway and Logan motorways will be reinstated from midnight tonight.	<a href="http://www.facebook.com/BrisbaneCityCouncil/posts/183533641666826">http://www.facebook.com/BrisbaneCityCouncil/posts/183533641666826</a>	2147483647	2	34
01/17/2011 - 18:52	Coronation Drive now fully open	<a href="http://www.facebook.com/BrisbaneCityCouncil/posts/122314637837529">http://www.facebook.com/BrisbaneCityCouncil/posts/122314637837529</a>	2147483647	52	2
01/17/2011 - 16:41	Hi everyone, please remember to be careful when distributing personal details here such as phone numbers and addresses. Not everyone has good intentions sadly and your safety is our priority. Council doesn't endorse publicly sharing your information. Thanks!	<a href="http://www.facebook.com/BrisbaneCityCouncil/posts/191080074237966">http://www.facebook.com/BrisbaneCityCouncil/posts/191080074237966</a>	2147483647	43	4
01/17/2011 - 15:01	At the moment the overwhelming response from people means that we don't need donations of clothes and toys etc. This may change in the coming weeks, so please don't be disheartened and hold on to the items you've collected. Thanks.	<a href="http://www.facebook.com/BrisbaneCityCouncil/posts/194784863868367">http://www.facebook.com/BrisbaneCityCouncil/posts/194784863868367</a>	2147483647	25	15

01/17/2011 - 12:19	Brisbane City Council offers free vaccinations as flood disease risk grows. Our thoughts are with all those affected by the #QLDFloods. Remember if you can donate please do so at "Premier's Flood Relief Appeal" ( <a href="http://www.qld.gov.au/floods/donate.html">http://www.qld.gov.au/floods/donate.html</a> ).		2147483647	0	0
01/17/2011 - 12:18	Updated information on tetanus vaccinations is now on our Notes Tab. You can download a PDF there of clinics where you can get the free tetanus injections. Also available here if you can't see the Notes Tab: <a href="http://www.brisbane.qld.gov.au/#vac">http://www.brisbane.qld.gov.au/#vac</a>	<a href="http://www.facebook.com/BrisbaneCityCouncil/posts/184618524896042">http://www.facebook.com/BrisbaneCityCouncil/posts/184618524896042</a>	2147483647	13	2
01/17/2011 - 12:04	Brisbane City Council will offer vaccinations (ADT) for tetanus at our infant clinics across Brisbane for at least this week. They will be available free of charge for the following groups: 1. those who missed the opportunity at the volunteer assembly centres. 2. residents whom were affected by the floods. 3. informal / unregistered volunteers helping out in their local neighbourhood or family / friends.		2147483647	0	0
01/17/2011 - 11:29	Council will offer vaccinations (ADT) for tetanus at our infant clinics across Brisbane for at least this week. They will be available free of charge for the following groups: 1. those who missed the opportunity at the volunteer assembly centres 2. residents whom were affected by the floods 3. informal / unregistered volunteers helping out in their local neighbourhood or family / friends.	<a href="http://www.facebook.com/BrisbaneCityCouncil/posts/192937240716879">http://www.facebook.com/BrisbaneCityCouncil/posts/192937240716879</a>	2147483647	34	6
01/17/2011 - 10:59	Do you know how to prepare properly for a storm? Read our tips for more information.	<a href="http://www.facebook.com/BrisbaneCityCouncil/posts/156792007706778">http://www.facebook.com/BrisbaneCityCouncil/posts/156792007706778</a>	2147483647	3	0
01/17/2011 - 07:54	A community newsletter from the Brisbane City Council.. if u know someone effected print it off & give it to them		2147483647	0	0
01/17/2011 - 07:52	The second edition of our community newsletter for those in flood affected areas is now live. Thanks!	<a href="http://www.facebook.com/BrisbaneCityCouncil/posts/101327216611242">http://www.facebook.com/BrisbaneCityCouncil/posts/101327216611242</a>	2147483647	4	1
01/17/2011 - 07:31	The first of our daily newsletters for flood affected residents is now available.	<a href="http://www.facebook.com/BrisbaneCityCouncil/posts/102250569850604">http://www.facebook.com/BrisbaneCityCouncil/posts/102250569850604</a>	2147483647	11	0

01/17/2011 - 06:59	How has the flood affected your pet? Advice for pet owners including information on the amnesty on fees and fines related to the impounding of animals.	<a href="http://www.facebook.com/BrisbaneCityCouncil/posts/191333460878583">http://www.facebook.com/BrisbaneCityCouncil/posts/191333460878583</a>	2147483647	8	0
01/17/2011 - 06:04	Good morning everyone, a friendly reminder that the volunteer coordination centres will not be open during the coming week. As some of you may have seen last night, Councillor Bourke and Councillor Dick have asked for volunteers this morning and throughout the week. Please see the notes tab for further information. Thanks.	<a href="http://www.facebook.com/BrisbaneCityCouncil/posts/185675998117286">http://www.facebook.com/BrisbaneCityCouncil/posts/185675998117286</a>	2147483647	8	2
01/16/2011 - 23:37	Thanks for all your support and community spirit today. You've made a difference. Well done. We're signing off for the night now, but will be back at 6am. Sleep well.	<a href="http://www.facebook.com/BrisbaneCityCouncil/posts/101199866624965">http://www.facebook.com/BrisbaneCityCouncil/posts/101199866624965</a>	2147483647	58	7
01/16/2011 - 21:09	Energex has just advised that 5 Brisbane CBD buildings will still be without power tomorrow. For addresses and approximate restoration times see here <a href="http://bit.ly/eq2KgE">http://bit.ly/eq2KgE</a>	<a href="http://www.facebook.com/BrisbaneCityCouncil/posts/148371178551855">http://www.facebook.com/BrisbaneCityCouncil/posts/148371178551855</a>	2147483647	10	6
01/16/2011 - 20:36	Council advises that the volunteer coordination centres will not be open during the coming week. Thanks to all volunteers for their extraordinary efforts. We believe this has been the biggest volunteer cleanup in Australia's history. Despite Volunteer Coordination Centres being closed, we encourage residents to assist their local community. Council continues to work around the clock to support all recovery efforts.	<a href="http://www.facebook.com/BrisbaneCityCouncil/posts/132366913493115">http://www.facebook.com/BrisbaneCityCouncil/posts/132366913493115</a>	2147483647	36	8
01/16/2011 - 20:17	Councillor Call For Help: Councillor: Cr Bourke Number if volunteers requested: 100 volunteers, split 50/50 between locations. Where: Corner Sumners Rd and Westlake Drive, Riverhills & Corner Kooringal Drive and Burrendah Rd, Jindalee Date: From Monday Time: 8am Type of Work - Loading skips and trucks by hand	<a href="http://www.facebook.com/BrisbaneCityCouncil/posts/182385755117587">http://www.facebook.com/BrisbaneCityCouncil/posts/182385755117587</a>	2147483647	16	9

01/16/2011 - 20:02	Councillor Call For Help: Councillor : Milton Dick Number of volunteers requested : 250 Where: Meet at Oxley State School Hall from 8am - Cnr Colwel Street and Oxley Station Road Date : From Monday - Friday this week Time : from 8am - 6 pm Type of Work - Clearing of Rubbish and Cleaning Homes - please bring gloves and boots and cleaning products	<a href="http://www.facebook.com/BrisbaneCityCouncil/posts/175222209182324">http://www.facebook.com/BrisbaneCityCouncil/posts/175222209182324</a>	2147483647	19	23
01/16/2011 - 20:02	Councillors want volunteers to help in their local areas! Please see the note for the areas in need. It will be continually updated and I will also post individual call-outs. Thanks!	<a href="http://www.facebook.com/BrisbaneCityCouncil/posts/127565080643855">http://www.facebook.com/BrisbaneCityCouncil/posts/127565080643855</a>	2147483647	7	0
01/16/2011 - 19:48	Please take public transport wherever possible this week. Free public transport continues all week until the last service this Friday 21 January.	<a href="http://www.facebook.com/BrisbaneCityCouncil/posts/102949419779162">http://www.facebook.com/BrisbaneCityCouncil/posts/102949419779162</a>	2147483647	18	13
01/16/2011 - 19:29	Council thanks volunteers for their extraordinary efforts over the weekend. The Volunteer Centres are not operating tomorrow, but we encourage you to assist your local community. Residents can assist individuals, or assist Council in flood-affected areas by mowing parks, picking up litter, sweeping toilet blocks, pathways and bikeways and by cleaning park equipment. Council can then focus on recovery in other areas.	<a href="http://www.facebook.com/BrisbaneCityCouncil/posts/189700321056560">http://www.facebook.com/BrisbaneCityCouncil/posts/189700321056560</a>	2147483647	69	16
01/16/2011 - 19:05	Hope all the wonderful volunteers who have so graciously given their time and energy this week are able to earn a well-deserved rest this evening. You have done wonders in our beautiful city.	<a href="http://www.facebook.com/BrisbaneCityCouncil/posts/175934849108318">http://www.facebook.com/BrisbaneCityCouncil/posts/175934849108318</a>	2147483647	165	35
01/16/2011 - 18:50	Do you know what you should be doing with your bins at the moment? Read our factsheet for info on emptying your bins.	<a href="http://www.facebook.com/BrisbaneCityCouncil/posts/133359250061149">http://www.facebook.com/BrisbaneCityCouncil/posts/133359250061149</a>	2147483647	9	0
01/16/2011 - 18:44	Want to know more about handling hazardous materials in the big clean-up? This new factsheet has excellent tips for everyone!	<a href="http://www.facebook.com/BrisbaneCityCouncil/posts/133801566683422">http://www.facebook.com/BrisbaneCityCouncil/posts/133801566683422</a>	2147483647	5	4
01/16/2011 - 15:46	Updated information is now available about Council waste collections for suburbs affected by flood as well as other suburbs.	<a href="http://www.facebook.com/BrisbaneCityCouncil/posts/119096168164287">http://www.facebook.com/BrisbaneCityCouncil/posts/119096168164287</a>	2147483647	5	0



01/16/2011 - 12:34	The co-ordination of volunteers across Brisbane has produced great results in the clean-up thanks to the efforts of thousand of volunteers. Brisbane City Council would like to thank all those who have given so generously of their time. We will stay in touch with future updates and please continue helping friends and families in the local area.	<a href="http://www.facebook.com/BrisbaneCityCouncil/posts/178860222154458">http://www.facebook.com/BrisbaneCityCouncil/posts/178860222154458</a>	2147483647	81	8
01/16/2011 - 12:16	This fact sheet contains information about cleaning your premises in the most hygienic way. Follow these steps for your own personal safety.	<a href="http://www.facebook.com/BrisbaneCityCouncil/posts/159671157413284">http://www.facebook.com/BrisbaneCityCouncil/posts/159671157413284</a>	2147483647	9	0
01/16/2011 - 12:06	Sandbag tips for residents - lots of advice including, filling, stacking, disposal and safety.	<a href="http://www.facebook.com/BrisbaneCityCouncil/posts/192726000737971">http://www.facebook.com/BrisbaneCityCouncil/posts/192726000737971</a>	2147483647	2	0
01/16/2011 - 10:59	Asbestos Handling Update: When handling and disposing of materials suspected of containing asbestos, wet the asbestos, cover it as tightly as possible with plastic and leave it inside the property, (not on the kerbside) separate from other waste items, for special collection by Councils contractors.	<a href="http://www.facebook.com/BrisbaneCityCouncil/posts/193623797314583">http://www.facebook.com/BrisbaneCityCouncil/posts/193623797314583</a>	2147483647	11	5
01/16/2011 - 10:08	Council is urgently calling for owners of light tip-trucks to assist with clean up activities today. While there has been a good response from truck owners so far, the scale of flood devastation means more are required.	<a href="http://www.facebook.com/BrisbaneCityCouncil/posts/146760405379057">http://www.facebook.com/BrisbaneCityCouncil/posts/146760405379057</a>	2147483647	6	6
01/16/2011 - 09:59	No more registrations for volunteers today from NOW. Please do not come along to the centres to register after this time. If you're already there, please stay. We have once again been overwhelmed by the wonderful support we're receiving. Stay tuned for further updates on volunteering as they're made available. Again, no more registrations for volunteers today.	<a href="http://www.facebook.com/BrisbaneCityCouncil/posts/155561641163024">http://www.facebook.com/BrisbaneCityCouncil/posts/155561641163024</a>	2147483647	24	14
01/16/2011 - 07:50	Flood factsheet - Welfare. This fact sheet contains information about the support available to people experiencing personal hardship due to flooding.	<a href="http://www.facebook.com/BrisbaneCityCouncil/posts/175913562445971">http://www.facebook.com/BrisbaneCityCouncil/posts/175913562445971</a>	2147483647	11	5

01/16/2011 - 07:22	We are overwhelmed by everyone's offer to help, but please remember the traffic congestion means that we can't get help to those who need it. If you are volunteering, do so locally, through an official Council registration site or only if you can do heavy lifting, have machinery or power wash capabilities. Thanks!	<a href="http://www.facebook.com/BrisbaneCityCouncil/posts/101037239974405">http://www.facebook.com/BrisbaneCityCouncil/posts/101037239974405</a>	2147483647	14	12
01/16/2011 - 06:23	Cleanup today focuses on clearing footpaths and heavy lifting will be a key part of this task. Anyone who is planning on assisting with removing flood damaged items from footpaths into tip trucks must be physically fit and able to do heavy lifting tasks over a number of hours.	<a href="http://www.facebook.com/BrisbaneCityCouncil/posts/186014421422836">http://www.facebook.com/BrisbaneCityCouncil/posts/186014421422836</a>	2147483647	10	2
01/16/2011 - 00:03	Thanks for all your comments, questions and feedback today. We're signing off for tonight, but will be back 6am tomorrow.	<a href="http://www.facebook.com/BrisbaneCityCouncil/posts/190349930992045">http://www.facebook.com/BrisbaneCityCouncil/posts/190349930992045</a>	2147483647	17	4
01/15/2011 - 21:07	Council issues urgent call for owner operators with small tip trucks	<a href="http://www.facebook.com/BrisbaneCityCouncil/posts/169753679736044">http://www.facebook.com/BrisbaneCityCouncil/posts/169753679736044</a>	2147483647	9	3
01/15/2011 - 19:56	Brisbane City Council advises that bulk bins will be provided in the following locations.	<a href="http://www.facebook.com/BrisbaneCityCouncil/posts/133904070007167">http://www.facebook.com/BrisbaneCityCouncil/posts/133904070007167</a>	2147483647	4	1
01/15/2011 - 19:28	Brisbane residents are advised to stay away from unstable river and creek banks as flood waters recede. Banks are unstable due to water saturation which can cause erosion and landslips.	<a href="http://www.facebook.com/BrisbaneCityCouncil/posts/155292701189357">http://www.facebook.com/BrisbaneCityCouncil/posts/155292701189357</a>	2147483647	8	0
01/15/2011 - 19:22	Brisbane City Council advises that some significantly impacted roads will be closed tomorrow to enable essential clean-up machinery, such as bobcats and front-end loaders, clear access for the clean-up of debris.	<a href="http://www.facebook.com/BrisbaneCityCouncil/posts/147268171993141">http://www.facebook.com/BrisbaneCityCouncil/posts/147268171993141</a>	2147483647	6	2
01/15/2011 - 17:34	Brisbane City Council is urging residents that either live or are volunteering in flood affected streets tomorrow to avoid parking in these areas to allow truck access for the unloading of clean-up machinery and the collection of damaged goods.	<a href="http://www.facebook.com/BrisbaneCityCouncil/posts/133604206702425">http://www.facebook.com/BrisbaneCityCouncil/posts/133604206702425</a>	2147483647	22	3
01/15/2011 - 16:43	New sandbag info. Please scatter sandbags over your property if not needed, the bags will disintegrate in around 5 days. If you can't, please place on kerb for collection.	<a href="http://www.facebook.com/BrisbaneCityCouncil/posts/176028105768782">http://www.facebook.com/BrisbaneCityCouncil/posts/176028105768782</a>	2147483647	11	0

01/15/2011 - 16:22	Strong volunteers are needed for tomorrow as there's expected to be lots of heavy lifting. Please click on the link for updated details of tomorrow's volunteering needs.	<a href="http://www.facebook.com/BrisbaneCityCouncil/posts/122373137832146">http://www.facebook.com/BrisbaneCityCouncil/posts/122373137832146</a>	2147483647	8	0
01/15/2011 - 16:08	Residents are advised to avoid unnecessary travel today and tomorrow to help ease congestion on the roads and to make it easier to get help through to those in need.	<a href="http://www.facebook.com/BrisbaneCityCouncil/posts/127032027363932">http://www.facebook.com/BrisbaneCityCouncil/posts/127032027363932</a>	2147483647	19	4
01/15/2011 - 13:11	Volunteer centres are now full for today. Thank you to everyone for your help. Volunteers already there can remain and register if they can help at another time. All others, please come back tomorrow.	<a href="http://www.facebook.com/BrisbaneCityCouncil/posts/126010117464928">http://www.facebook.com/BrisbaneCityCouncil/posts/126010117464928</a>	2147483647	30	16
01/15/2011 - 12:55	Thanks to everyone involved in the volunteering efforts happening right now across Brisbane. There are thousands of people that need help with the clean-up – please be assured that we are working hard to coordinate volunteers. In the meantime ask friends, family and neighbours, or anyone else they know who you can help. If you need assistance in your area, please contact Brisbane City Council on 3403 8888.	<a href="http://www.facebook.com/BrisbaneCityCouncil/posts/122362407833410">http://www.facebook.com/BrisbaneCityCouncil/posts/122362407833410</a>	2147483647	34	2
01/15/2011 - 12:34	Remember everyone, please keep fire hydrants clear of rubbish and furniture.	<a href="http://www.facebook.com/BrisbaneCityCouncil/posts/138568899536835">http://www.facebook.com/BrisbaneCityCouncil/posts/138568899536835</a>	2147483647	7	0
01/15/2011 - 11:33	Get the latest update on the Volunteer Centres. Thank you to all those helping out - your efforts and patience are greatly appreciated!	<a href="http://www.facebook.com/BrisbaneCityCouncil/posts/184869708203531">http://www.facebook.com/BrisbaneCityCouncil/posts/184869708203531</a>	2147483647	7	0
01/15/2011 - 11:18	Stay up to date with which State school and TAFE facilities are affected by floods here	<a href="http://www.facebook.com/BrisbaneCityCouncil/posts/155385741179724">http://www.facebook.com/BrisbaneCityCouncil/posts/155385741179724</a>	2147483647	12	0
01/15/2011 - 09:19	Volunteers can now register at the registration points any time before 1pm. You don't need to wait until 11.30am. Good luck!	<a href="http://www.facebook.com/BrisbaneCityCouncil/posts/156296767755492">http://www.facebook.com/BrisbaneCityCouncil/posts/156296767755492</a>	2147483647	11	10
01/15/2011 - 06:16	Our morning update is now live. Please check the update for information on the recovery process, flood levels, volunteer information, roads and more. Thanks!	<a href="http://www.facebook.com/BrisbaneCityCouncil/posts/191515387532011">http://www.facebook.com/BrisbaneCityCouncil/posts/191515387532011</a>	2147483647	1	0
01/15/2011 - 05:59	Good morning everyone. For those of you heading off to help as part of the Volunteer Taskforce, thank you, from everyone at Council and everyone needing help. Remember, Read the factsheet, print the registration form and bring ID. Good luck!	<a href="http://www.facebook.com/BrisbaneCityCouncil/posts/171062916269962">http://www.facebook.com/BrisbaneCityCouncil/posts/171062916269962</a>	2147483647	20	14

01/15/2011 - 00:00	Thanks for all your comments, questions and feedback today. We're signing off for tonight, but will be back 6am tomorrow.	<a href="http://www.facebook.com/BrisbaneCityCouncil/posts/138224469570747">http://www.facebook.com/BrisbaneCityCouncil/posts/138224469570747</a>	2147483647	37	14
01/14/2011 - 19:16	The Volunteer Taskforce Factsheet is now live. This explains how you can help others in need. Please note, to volunteer, you must complete the registration form and have photographic ID with you. It is also a good idea to print out the form beforehand to help expedite the process. Thanks for all your help!	<a href="http://www.facebook.com/BrisbaneCityCouncil/posts/185787304779232">http://www.facebook.com/BrisbaneCityCouncil/posts/185787304779232</a>	2147483647	27	9
01/14/2011 - 18:51	Buses around South East Queensland will run to a regular Saturday timetable tomorrow. Only a few routes, primarily in the Western suburbs remain offline.	<a href="http://www.facebook.com/BrisbaneCityCouncil/posts/133673716694905">http://www.facebook.com/BrisbaneCityCouncil/posts/133673716694905</a>	2147483647	9	0
01/14/2011 - 18:14	Hi everyone, we'll have new fact sheets about volunteering available on <a href="http://on.fb.me/dHsilH">http://on.fb.me/dHsilH</a> very soon. We'll be sure to let you know when they are available - thank you for your patience. We appreciate everyone's willingness to help!	<a href="http://www.facebook.com/BrisbaneCityCouncil/posts/133476610049230">http://www.facebook.com/BrisbaneCityCouncil/posts/133476610049230</a>	2147483647	16	2
01/14/2011 - 17:57	Transfer Stations will operate extended hours of 6:30am to 9.00pm seven days a week.	<a href="http://www.facebook.com/BrisbaneCityCouncil/posts/101553589921520">http://www.facebook.com/BrisbaneCityCouncil/posts/101553589921520</a>	2147483647	21	0
01/14/2011 - 17:34	Updated factsheets are now available. They include advice on health risks posed by the mosquitoes and snakes, emptying the bins during clean-up and advice on residents returning to their premises.	<a href="http://www.facebook.com/BrisbaneCityCouncil/posts/178326462207446">http://www.facebook.com/BrisbaneCityCouncil/posts/178326462207446</a>	2147483647	10	0
01/14/2011 - 16:12	Motorists are being urged to take care as city roads and traffic lights are still out across the city. This is a new list of updated roads that are affected, with some expected to remain closed into the weekend.	<a href="http://www.facebook.com/BrisbaneCityCouncil/posts/185142394843067">http://www.facebook.com/BrisbaneCityCouncil/posts/185142394843067</a>	2147483647	4	0
01/14/2011 - 15:33	Brisbane City Council is urging residents to take care around possible hazardous materials when returning to flood affected areas to clean up.	<a href="http://www.facebook.com/BrisbaneCityCouncil/posts/184201211605049">http://www.facebook.com/BrisbaneCityCouncil/posts/184201211605049</a>	2147483647	7	1
01/14/2011 - 15:08	People who want to volunteer - if there's anyone who can provide facemasks to workers at Turner Ave, Fairfield, they're looking for some now. Thank you.	<a href="http://www.facebook.com/BrisbaneCityCouncil/posts/139051032823115">http://www.facebook.com/BrisbaneCityCouncil/posts/139051032823115</a>	2147483647	13	10

01/14/2011 - 11:48	Council is able to help with dead animals with our pick up service. If you have a request, please contact the Council Contact Centre on 3403 8888.	<a href="http://www.facebook.com/BrisbaneCityCouncil/posts/126518397415257">http://www.facebook.com/BrisbaneCityCouncil/posts/126518397415257</a>	2147483647	7	0
01/14/2011 - 09:53	Update to Bin Collections. Some bins now being collected where possible in certain areas. Residents who are able to present their bins for servicing should do so and all efforts will be made to service your bins. Our Northside Depot have all trucks out working but the Southside still only have a limited amount of trucks out. They will endeavour to collect as many bins as possible.	<a href="http://www.facebook.com/BrisbaneCityCouncil/posts/101461533263316">http://www.facebook.com/BrisbaneCityCouncil/posts/101461533263316</a>	2147483647	21	6
01/14/2011 - 05:41	Public Transport will be FREE across all Translink services for eight days, until the final service on Fri, Jan 21 to assist with flood recovery across south east queensland.	<a href="http://www.facebook.com/BrisbaneCityCouncil/posts/181332415222642">http://www.facebook.com/BrisbaneCityCouncil/posts/181332415222642</a>	2147483647	115	10
01/14/2011 - 00:41	We are going offline for a short while and will be back again from early tomorrow morning. Please check the notes section and the Council website <a href="http://www.brisbane.qld.gov.au">www.brisbane.qld.gov.au</a> for information. For assistance, please call SES on 132 500 and for non-urgent police issues please call 131 444. This will ensure 000 is free for emergencies. Current road closures are listed here: <a href="http://highload.131940.qld.gov.au/">http://highload.131940.qld.gov.au/</a> .	<a href="http://www.facebook.com/BrisbaneCityCouncil/posts/100467113363802">http://www.facebook.com/BrisbaneCityCouncil/posts/100467113363802</a>	2147483647	7	0
01/13/2011 - 19:23	New information has just released about bus services. Please check our Notes Tab - <a href="http://on.fb.me/dWR8sY">http://on.fb.me/dWR8sY</a>	<a href="http://www.facebook.com/BrisbaneCityCouncil/posts/101279763281714">http://www.facebook.com/BrisbaneCityCouncil/posts/101279763281714</a>	2147483647	4	0
01/13/2011 - 18:22	Hi everyone, don't forget we've set up a community group entitled Brisbane Flood Volunteer Community. This is just another location for people to help each other out and is community led. If you'd like to offer help to each other, this is another place to do so. Please remember to continue to email official channel <a href="mailto:lordmayor@brisbane.qld.gov.au">lordmayor@brisbane.qld.gov.au</a> with your offers of help also.	<a href="http://www.facebook.com/BrisbaneCityCouncil/posts/145867488801891">http://www.facebook.com/BrisbaneCityCouncil/posts/145867488801891</a>	2147483647	24	0
01/13/2011 - 17:43	Advice for residents in isolated areas of the western suburbs is now available via our Notes Tab <a href="http://on.fb.me/i7XGez">http://on.fb.me/i7XGez</a>	<a href="http://www.facebook.com/BrisbaneCityCouncil/posts/182390065115870">http://www.facebook.com/BrisbaneCityCouncil/posts/182390065115870</a>	2147483647	3	0
01/13/2011 - 17:35	Get the latest news about flood evacuation centre recovery here <a href="http://bit.ly/dYKS04">http://bit.ly/dYKS04</a>	<a href="http://www.facebook.com/BrisbaneCityCouncil/posts/132915430104480">http://www.facebook.com/BrisbaneCityCouncil/posts/132915430104480</a>	2147483647	0	0

01/13/2011 - 17:29	Fact sheet now available with advice for residents returning to their premises <a href="http://bit.ly/dYKS04">http://bit.ly/dYKS04</a>	<a href="http://www.facebook.com/BrisbaneCityCouncil/posts/157525444296355">http://www.facebook.com/BrisbaneCityCouncil/posts/157525444296355</a>	2147483647	6	1
01/13/2011 - 15:49	Council to provide financial relief to flood victims	<a href="http://www.facebook.com/BrisbaneCityCouncil/posts/193148174032100">http://www.facebook.com/BrisbaneCityCouncil/posts/193148174032100</a>	2147483647	17	1
01/13/2011 - 12:51	TransLink SEQ: Reduced train services have resumed betw all stations on the Caboolture, Shorncliffe, Ferny Grove and Airport lines <a href="http://www.translink.com.au/">http://www.translink.com.au/</a>	<a href="http://www.facebook.com/BrisbaneCityCouncil/posts/174642862571717">http://www.facebook.com/BrisbaneCityCouncil/posts/174642862571717</a>	2147483647	5	0
01/13/2011 - 10:11	Some much needed comic relief. Customer has advised our contact centre that he had two burgundy coloured coffins he used for a Halloween party on his back deck and as his property has gone under water, he thinks they may end up in river system. One has a manequin in it. Please don't be alarmed. Police have been informed.	<a href="http://www.facebook.com/BrisbaneCityCouncil/posts/143464532379196">http://www.facebook.com/BrisbaneCityCouncil/posts/143464532379196</a>	2147483647	249	20
01/13/2011 - 10:02	This continues to be the official Facebook presence for Brisbane City Council and is the place to get all the most recent Council updates. The Brisbane Floods Volunteer Community Page is a location for community members to help each other, but please continue to read all official updates here.	<a href="http://www.facebook.com/BrisbaneCityCouncil/posts/137984316263391">http://www.facebook.com/BrisbaneCityCouncil/posts/137984316263391</a>	2147483647	15	0
01/13/2011 - 09:29	Hi everyone, we've set up a community group entitled Brisbane Flood Volunteer Community. This is just another location for people to help each other out and is community led. If you'd like to offer help to each other, this is another place to do so. Please remember to continue to email official channel <a href="mailto:lordmayor@brisbane.qld.gov.au">lordmayor@brisbane.qld.gov.au</a> with your offers of help also.	<a href="http://www.facebook.com/BrisbaneCityCouncil/posts/184343251584187">http://www.facebook.com/BrisbaneCityCouncil/posts/184343251584187</a>	2147483647	33	4
01/13/2011 - 08:16	All council transfer stations are accepting general and green waste free of charge.	<a href="http://www.facebook.com/BrisbaneCityCouncil/posts/174524545916154">http://www.facebook.com/BrisbaneCityCouncil/posts/174524545916154</a>	2147483647	33	3
01/13/2011 - 08:16	Thank you to everyone who has helped with sandbagging	<a href="http://www.facebook.com/BrisbaneCityCouncil/posts/168818236497011">http://www.facebook.com/BrisbaneCityCouncil/posts/168818236497011</a>	2147483647	24	0

01/13/2011 - 08:13	Brisbane City Council would like to thank everyone who has helped with sandbagging. They have reached their target and no longer need sandbags. Anyone who would like to register their interest in further work later today or tomorrow please register with Volunteers Australia on 3002 7600.		2147483647	0	0
01/13/2011 - 05:41	Note Tab updated at 5.40am with most recent road closures, flood updates, traffic info and more. Please check the link for the most up-to-date info on the current situation. Thanks.	<a href="http://www.facebook.com/BrisbaneCityCouncil/posts/146009775452556">http://www.facebook.com/BrisbaneCityCouncil/posts/146009775452556</a>	2147483647	1	6
01/13/2011 - 05:14	Police have informed us that the Gateway Bridge has reopened again. Please continue to monitor for any changes to these circumstances.	<a href="http://www.facebook.com/BrisbaneCityCouncil/posts/183816644971263">http://www.facebook.com/BrisbaneCityCouncil/posts/183816644971263</a>	2147483647	4	1
01/13/2011 - 03:00	Queensland Police Service: Gateway Bridge is shut again. More debris is heading downriver. It is being closed as a precaution only at this stage.	<a href="http://www.facebook.com/BrisbaneCityCouncil/posts/132629276801671">http://www.facebook.com/BrisbaneCityCouncil/posts/132629276801671</a>	2147483647	2	0
01/13/2011 - 02:50	Flood peak further revised down - Brisbane is now expecting a lower flood peak of less than 5 metres.	<a href="http://www.facebook.com/BrisbaneCityCouncil/posts/100240850053474">http://www.facebook.com/BrisbaneCityCouncil/posts/100240850053474</a>	2147483647	37	0
01/13/2011 - 01:21	Walter Taylor Bridge at Indooroopilly is now closed in both conditions due to excessive debris	<a href="http://www.facebook.com/BrisbaneCityCouncil/posts/192142710802828">http://www.facebook.com/BrisbaneCityCouncil/posts/192142710802828</a>	2147483647	2	4
01/13/2011 - 01:12	With the Brisbane River set to peak in a few hours, Brisbane City Council is urging residents to take proper precautions: Do not drive through flood water and stay in your home if it is safe to do so. Please stay clear of flooded areas and do not go sightseeing.	<a href="http://www.facebook.com/BrisbaneCityCouncil/posts/169649566412724">http://www.facebook.com/BrisbaneCityCouncil/posts/169649566412724</a>	2147483647	14	0
01/13/2011 - 00:58	Limited bus services for Thursday	<a href="http://www.facebook.com/BrisbaneCityCouncil/posts/156354087746473">http://www.facebook.com/BrisbaneCityCouncil/posts/156354087746473</a>	2147483647	3	0
01/13/2011 - 00:33	The Gateway Bridge is open again. Two large sections of the riverwalk passed safely under the bridge and are now floating out to sea.	<a href="http://www.facebook.com/BrisbaneCityCouncil/posts/121233544613870">http://www.facebook.com/BrisbaneCityCouncil/posts/121233544613870</a>	2147483647	28	0
01/13/2011 - 00:31	Thank you to all volunteers!	<a href="http://www.facebook.com/BrisbaneCityCouncil/posts/100214836722645">http://www.facebook.com/BrisbaneCityCouncil/posts/100214836722645</a>	2147483647	22	0
01/13/2011 - 00:07	Reminder: Location of Brisbane City Council Evacuation Centres	<a href="http://www.facebook.com/BrisbaneCityCouncil/posts/185477094804528">http://www.facebook.com/BrisbaneCityCouncil/posts/185477094804528</a>	2147483647	4	0

01/12/2011 - 23:47	The Gateway bridge has been temporarily closed	<a href="http://www.facebook.com/BrisbaneCityCouncil/posts/188858167806600">http://www.facebook.com/BrisbaneCityCouncil/posts/188858167806600</a>	2147483647	7	10
01/12/2011 - 22:31	You can still pick up sandbags from Morningside depot on Redfern Street in Morningside. The depot is accessible via Moore Street.	<a href="http://www.facebook.com/BrisbaneCityCouncil/posts/191752480839394">http://www.facebook.com/BrisbaneCityCouncil/posts/191752480839394</a>	2147483647	9	6
01/12/2011 - 21:31	At the moment we have enough volunteers to help with sandbags. Please try and rest, get some sleep and check again in morning. Thank you.	<a href="http://www.facebook.com/BrisbaneCityCouncil/posts/174543112580787">http://www.facebook.com/BrisbaneCityCouncil/posts/174543112580787</a>	2147483647	47	10
01/12/2011 - 21:15	Updated sandbag depot information now available. This list contains addresses and updated depot information as of 9pm this evening.	<a href="http://www.facebook.com/BrisbaneCityCouncil/posts/180400501991576">http://www.facebook.com/BrisbaneCityCouncil/posts/180400501991576</a>	2147483647	9	9
01/12/2011 - 19:45	The Lord Mayor has advised that all individuals who would like to offer help during the floods to email their offers of help to: lordmayor@brisbane.qld.gov.au. Please use this channel alongside the original details provided earlier for the calling the Contact Team on 07 3403 8888.	<a href="http://www.facebook.com/BrisbaneCityCouncil/posts/156765037709638">http://www.facebook.com/BrisbaneCityCouncil/posts/156765037709638</a>	2147483647	37	7
01/12/2011 - 18:06	BOM now have Brisbane and QLD flood maps up so please ensure you check those as well as the information here and on Twitter.	<a href="http://www.facebook.com/BrisbaneCityCouncil/posts/146934865360244">http://www.facebook.com/BrisbaneCityCouncil/posts/146934865360244</a>	2147483647	5	2
01/12/2011 - 18:02	People wishing to register as a volunteers, please send your expression of interest to volunteer@volunteeringqldtv.com.au	<a href="http://www.facebook.com/permalink.php?story_fbid=487234407708&amp;id=100000553831425">http://www.facebook.com/permalink.php?story_fbid=487234407708&amp;id=100000553831425</a>	2147483647	2	0
01/12/2011 - 17:35	Roads affected by flooding information just updated as of 5.30pm. Please refer to the Notes or click on the link.	<a href="http://www.facebook.com/BrisbaneCityCouncil/posts/154800141239573">http://www.facebook.com/BrisbaneCityCouncil/posts/154800141239573</a>	2147483647	2	0
01/12/2011 - 16:25	Everyone, please keep checking the Notes Tab before asking questions. Many of your questions can be answered there. We appreciate and understand your concern and are trying to get to all your questions, but this may save you having to ask and give you the information sooner. Thanks!	<a href="http://www.facebook.com/BrisbaneCityCouncil/posts/120954574641194">http://www.facebook.com/BrisbaneCityCouncil/posts/120954574641194</a>	2147483647	16	0
01/12/2011 - 16:17	Residents likely to be affected by flooding urged to self-evacuate now. Updated at 4pm. Please read and share.	<a href="http://www.facebook.com/BrisbaneCityCouncil/posts/179330972098141">http://www.facebook.com/BrisbaneCityCouncil/posts/179330972098141</a>	2147483647	6	4
01/12/2011 - 15:55	Coordination of offers of assistance and donations. For those who want to help, this is the best process. Please share with others and continue to monitor for updates.	<a href="http://www.facebook.com/BrisbaneCityCouncil/posts/144274928963176">http://www.facebook.com/BrisbaneCityCouncil/posts/144274928963176</a>	2147483647	6	3



01/12/2011 - 15:49	Reminder: Please ONLY use 000 for genuine emergencies. It's important to keep this line clear. Please call SES on 132 500 for assistance and 131 444 for non-urgent police matters.	<a href="http://www.facebook.com/BrisbaneCityCouncil/posts/180122952018054">http://www.facebook.com/BrisbaneCityCouncil/posts/180122952018054</a>	[REDACTED]	6	0
01/12/2011 - 15:48	For those who are wanting something practical to do, Digella Emporium has been organising a bake-off - baking cupcakes etc and delivering them to the SES. If you can SAFELY get to the SES and want to cook up something, they appreciate it.	<a href="http://www.facebook.com/KathrynJHetherington/posts/487197567708">http://www.facebook.com/KathrynJHetherington/posts/487197567708</a>	[REDACTED]	0	8
01/12/2011 - 15:33	Routes out of City and Valley tonight:	<a href="http://www.facebook.com/BrisbaneCityCouncil/posts/138438099549820">http://www.facebook.com/BrisbaneCityCouncil/posts/138438099549820</a>	2147483647	1	0
01/12/2011 - 15:29	Untreated sewage to enter floodwaters. Please stay away from floodwaters and conserve water. Check out Notes Tab constantly for updates.	<a href="http://www.facebook.com/BrisbaneCityCouncil/posts/143486525708398">http://www.facebook.com/BrisbaneCityCouncil/posts/143486525708398</a>	2147483647	1	0
01/12/2011 - 15:17	Lord Mayor calling for plant and heavy equipment. Can you help?	<a href="http://www.facebook.com/BrisbaneCityCouncil/posts/181705161850704">http://www.facebook.com/BrisbaneCityCouncil/posts/181705161850704</a>	2147483647	2	0
01/12/2011 - 15:00	Most recent sandbag depot opening hours and availability details: <a href="http://on.fb.me/hCukx6">http://on.fb.me/hCukx6</a>	<a href="http://www.facebook.com/BrisbaneCityCouncil/posts/143584732367024">http://www.facebook.com/BrisbaneCityCouncil/posts/143584732367024</a>	2147483647	1	2
01/12/2011 - 14:51	Brisbane drinking water is safe and not contaminated. Water treatment plants are operational. Conserve water where possible.	<a href="http://www.facebook.com/BrisbaneCityCouncil/posts/155550434493723">http://www.facebook.com/BrisbaneCityCouncil/posts/155550434493723</a>	2147483647	10	1
01/12/2011 - 14:39	Brisbane City Council website is up and running and is up-to-date with latest info also - <a href="http://www.brisbane.qld.gov.au">http://www.brisbane.qld.gov.au</a>	<a href="http://www.facebook.com/BrisbaneCityCouncil/posts/178028348904152">http://www.facebook.com/BrisbaneCityCouncil/posts/178028348904152</a>	2147483647	3	3
01/12/2011 - 14:30	Hi everyone, Please be assured I am reading all your posts and trying to respond to everyone where possible. As soon as I get any updated information I will post here. Thanks to everyone for helping each other out here on the site also. Tracy	<a href="http://www.facebook.com/BrisbaneCityCouncil/posts/184150184936787">http://www.facebook.com/BrisbaneCityCouncil/posts/184150184936787</a>	2147483647	22	24
01/12/2011 - 14:29	For those unable to tune in. Latest information from media conference available here.	<a href="http://www.facebook.com/BrisbaneCityCouncil/posts/101718353236425">http://www.facebook.com/BrisbaneCityCouncil/posts/101718353236425</a>	2147483647	0	0
01/12/2011 - 14:18	URGENT UPDATE - CBD residents urged to find alternative accommodation. Please click on link for further information or check out our Notes Tab.	<a href="http://www.facebook.com/BrisbaneCityCouncil/posts/121926431208925">http://www.facebook.com/BrisbaneCityCouncil/posts/121926431208925</a>	2147483647	4	0

01/12/2011 - 14:10	Thank you to everyone offering their help. You are all making a difference. Please remember to stay safe however and never to put yourself in danger when offering to help.	<a href="http://www.facebook.com/BrisbaneCityCouncil/posts/174452225923147">http://www.facebook.com/BrisbaneCityCouncil/posts/174452225923147</a>	2147483647	11	5
01/12/2011 - 14:07	Thank you all so much for the personal offers to help! It's so fantastic to see.	<a href="http://www.facebook.com/BrisbaneCityCouncil/posts/121711251233174">http://www.facebook.com/BrisbaneCityCouncil/posts/121711251233174</a>	2147483647	13	0
01/12/2011 - 13:53	Currently trying to get updated information on official volunteering needs and donation needs. Will update here as soon as any info comes through. Thanks.	<a href="http://www.facebook.com/BrisbaneCityCouncil/posts/179580652073470">http://www.facebook.com/BrisbaneCityCouncil/posts/179580652073470</a>	2147483647	26	10
01/12/2011 - 13:43	Latest live media conference is available here and live on TV.	<a href="http://www.facebook.com/BrisbaneCityCouncil/posts/180074555359430">http://www.facebook.com/BrisbaneCityCouncil/posts/180074555359430</a>	2147483647	2	0
01/12/2011 - 13:32	Updated the Notes Tab with further information on bedding at the evacuation centres.	<a href="http://www.facebook.com/BrisbaneCityCouncil/posts/100118000066191">http://www.facebook.com/BrisbaneCityCouncil/posts/100118000066191</a>	2147483647	0	0
01/12/2011 - 13:07	If anyone is in Auchinflower area and has a gas cooker or something to boil water without electricity please let me know here. Person there alone who is on 85th day after stemcell transplant and must boil all water, but has no electricity. If you can help, please reply.	<a href="http://www.facebook.com/BrisbaneCityCouncil/posts/132063063525145">http://www.facebook.com/BrisbaneCityCouncil/posts/132063063525145</a>	2147483647	9	7
01/12/2011 - 12:43	Latest information from Translink via Queensland Police Service facebook page.	<a href="http://www.facebook.com/BrisbaneCityCouncil/posts/138106499584299">http://www.facebook.com/BrisbaneCityCouncil/posts/138106499584299</a>	2147483647	5	0
01/12/2011 - 12:31	New evacuation centres have opened. Please pass this information on to anyone you think might need it. See Notes Tab or click on link.	<a href="http://www.facebook.com/BrisbaneCityCouncil/posts/168538059857810">http://www.facebook.com/BrisbaneCityCouncil/posts/168538059857810</a>	2147483647	4	0
01/12/2011 - 12:28	Disruption to bus services information has been updated in the Notes Tab.	<a href="http://www.facebook.com/BrisbaneCityCouncil/posts/191911970825977">http://www.facebook.com/BrisbaneCityCouncil/posts/191911970825977</a>	2147483647	0	0
01/12/2011 - 12:26	Updated note - Council are taking extra supplies to evacuation centres in Brisbane.	<a href="http://www.facebook.com/BrisbaneCityCouncil/posts/121240714612799">http://www.facebook.com/BrisbaneCityCouncil/posts/121240714612799</a>	2147483647	1	2
01/12/2011 - 12:07	Queensland Police Service would like to inform residents in Brisbane that several streets in Newstead are now closed. #thebigwet #qldfloods	<a href="http://www.facebook.com/BrisbaneCityCouncil/posts/192217857461550">http://www.facebook.com/BrisbaneCityCouncil/posts/192217857461550</a>	2147483647	6	0

01/12/2011 - 11:22	INFO FROM TRANSLINK - IPS/ROSEWOOD LINE www.translink.qld.gov.au Trains will operate on reduced frequency schedule only between Darra and the CBD due to water over the tracks at Goodna. No alternate transport is available from or past Darra Station due to flood conditions.	<a href="http://www.facebook.com/permalink.php?story_fbid=487086552708&amp;id=100001896721065">http://www.facebook.com/permalink.php?story_fbid=487086552708&amp;id=100001896721065</a>	2147483647	1	0
01/12/2011 - 10:45	Waste services are suspended until further notice. Please click on the Notes Tab for further information. Thanks.	<a href="http://www.facebook.com/BrisbaneCityCouncil/posts/155273294521352">http://www.facebook.com/BrisbaneCityCouncil/posts/155273294521352</a>	2147483647	1	3
01/12/2011 - 10:40	TO the lady whose mum lives in Shottery St Yeronga - have you heard from her? I am going for a walk in an hr or so and can check the street again. Let me know.	<a href="http://www.facebook.com/permalink.php?story_fbid=487071137708&amp;id=1082792415">http://www.facebook.com/permalink.php?story_fbid=487071137708&amp;id=1082792415</a>	[REDACTED]	0	0
01/12/2011 - 10:40	does anyone know of a map that covers the flooding destruction??	<a href="http://www.facebook.com/melissa.horne1/posts/487071127708">http://www.facebook.com/melissa.horne1/posts/487071127708</a>	[REDACTED]	1	3
01/12/2011 - 10:39	if anyone needs a high place to stay - we are in Richlands and have plenty of room! PM me if you need a hand!	<a href="http://www.facebook.com/rachel.curran21/posts/487070877708">http://www.facebook.com/rachel.curran21/posts/487070877708</a>	[REDACTED]	2	0
01/12/2011 - 10:34	Is there any way out of Brisbane to the Gold Coast? I'm in Indooroopilly and couldn't get out of here! I must go there today, could some one advise please? Cheers	<a href="http://www.facebook.com/BrisbaneCityCouncil/posts/487068482708">http://www.facebook.com/BrisbaneCityCouncil/posts/487068482708</a>	[REDACTED]	0	6
01/12/2011 - 10:30	How does the clem 7 and the other tunnels doing?	<a href="http://www.facebook.com/joel.snobohm/posts/487065362708">http://www.facebook.com/joel.snobohm/posts/487065362708</a>	[REDACTED]	3	0
01/12/2011 - 10:29	Sandbag volunteers not needed at present. Thanks to all for helping so far. Will continue to update as soon as information becomes available. Please check Notes Tab for info.	<a href="http://www.facebook.com/BrisbaneCityCouncil/posts/122076104528387">http://www.facebook.com/BrisbaneCityCouncil/posts/122076104528387</a>	2147483647	4	3
01/12/2011 - 10:28	I have a ute and trailer full of sandbags on the northside of the river. If you need them comment this post PLEASE. There is so many people who want to help. Brings a tear to the eye.	<a href="http://www.facebook.com/BrisbaneCityCouncil/posts/487064157708">http://www.facebook.com/BrisbaneCityCouncil/posts/487064157708</a>	[REDACTED]	5	1
01/12/2011 - 10:26	where can I go and help out	<a href="http://www.facebook.com/kellie.wright1/posts/487063162708">http://www.facebook.com/kellie.wright1/posts/487063162708</a>	[REDACTED]	0	0
01/12/2011 - 10:25	word up, homes, where do I find an ANZ bank open, towards Ipswich?	<a href="http://www.facebook.com/cybergothic/posts/487062907708">http://www.facebook.com/cybergothic/posts/487062907708</a>	2147483647	0	0
01/12/2011 - 10:23	Does anybody have any information about Irwin Terrace, Oxley?	<a href="http://www.facebook.com/denise.mcmullan/posts/487062112708">http://www.facebook.com/denise.mcmullan/posts/487062112708</a>	[REDACTED]	0	0
01/12/2011 - 10:22	anyone know about north maclean	<a href="http://www.facebook.com/permalink.php?story_fbid=487061732708&amp;id=100000689724314">http://www.facebook.com/permalink.php?story_fbid=487061732708&amp;id=100000689724314</a>	2147483647	0	0

01/12/2011 - 10:19	I've just updated the Notes Tab with the 10am update on roads affected by flooding.	<a href="http://www.facebook.com/BrisbaneCityCouncil/posts/121378867931873">http://www.facebook.com/BrisbaneCityCouncil/posts/121378867931873</a>	2147483647	7	3
01/12/2011 - 09:36	Anna Bligh and Prime Minister currently on Channel Nine News	<a href="http://www.facebook.com/BrisbaneCityCouncil/posts/190701890941995">http://www.facebook.com/BrisbaneCityCouncil/posts/190701890941995</a>	2147483647	4	9
01/12/2011 - 09:12	Update on volunteers needed!	<a href="http://www.facebook.com/BrisbaneCityCouncil/posts/180158235351999">http://www.facebook.com/BrisbaneCityCouncil/posts/180158235351999</a>	2147483647	8	5
01/12/2011 - 08:50	Commuters asked to avoid non-essential travel - from @TranslinkSEQ	<a href="http://www.facebook.com/BrisbaneCityCouncil/posts/139217302806052">http://www.facebook.com/BrisbaneCityCouncil/posts/139217302806052</a>	2147483647	3	1
01/12/2011 - 08:18	We appreciate all the offers of help and will continue to update with call-outs for volunteers as and when needed. For now, check on your neighbours, your friends and your relatives. Keep up-to-date with changes to situation and most importantly stay safe.	<a href="http://www.facebook.com/BrisbaneCityCouncil/posts/169828713060277">http://www.facebook.com/BrisbaneCityCouncil/posts/169828713060277</a>	2147483647	14	0
01/12/2011 - 07:11	Authorities are advising that people should not travel to the CBD today due to power outage and flood risks. Please keep following news/posts/tweets for further information and stay safe.	<a href="http://www.facebook.com/BrisbaneCityCouncil/posts/169057629806157">http://www.facebook.com/BrisbaneCityCouncil/posts/169057629806157</a>	2147483647	14	5
01/12/2011 - 06:23	Morning everyone, hope you're staying safe and dry in the rain. I'm back on board and hoping to respond to your enquiries now.	<a href="http://www.facebook.com/BrisbaneCityCouncil/posts/100841256658971">http://www.facebook.com/BrisbaneCityCouncil/posts/100841256658971</a>	2147483647	11	18
01/12/2011 - 04:01	The links to the 8:30pm flood maps are in the notes tab. Keep checking the notes tab for any/all updates. Also other useful links are: <a href="http://www.bom.gov.au/qld/flood/">http://www.bom.gov.au/qld/flood/</a>	<a href="http://www.facebook.com/runawayrach/posts/486879662708">http://www.facebook.com/runawayrach/posts/486879662708</a>	2147483647	0	1
01/11/2011 - 23:04	Hi everyone, I will be back at 6am tomorrow morning to answer further responses. Until then we will update notes with emergency communications if needed. Please stay safe out there. Thanks Tracy	<a href="http://www.facebook.com/BrisbaneCityCouncil/posts/167773253266873">http://www.facebook.com/BrisbaneCityCouncil/posts/167773253266873</a>	2147483647	24	8
01/11/2011 - 22:36	Please click on our Notes Tab to obtain the most up-to-date information on flood modelling maps, road closures, sandbagging and more. This will be updated with new information as it becomes available.	<a href="http://www.facebook.com/BrisbaneCityCouncil/posts/188695604490923">http://www.facebook.com/BrisbaneCityCouncil/posts/188695604490923</a>	2147483647	6	0

01/11/2011 - 22:01	All sandbagging locations are now full. Thank you so much for all your help. Further volunteers will likely be needed in the next few days. Please call 3403 7293 after 11pm this evening if you would like to help in the days ahead.	<a href="http://www.facebook.com/BrisbaneCityCouncil/posts/193169880698235">http://www.facebook.com/BrisbaneCityCouncil/posts/193169880698235</a>	2147483647	15	6
01/11/2011 - 20:43	Depots are full with volunteers for sand bag filling. New locations released still needing help. Please visit Queensland Police Service Facebook page for update!	<a href="http://www.facebook.com/BrisbaneCityCouncil/posts/132686743461265">http://www.facebook.com/BrisbaneCityCouncil/posts/132686743461265</a>	2147483647	5	0
01/11/2011 - 20:05	Queensland Police Service Facebook Page is very helpful to get the latest news on flooding	<a href="http://www.facebook.com/permalink.php?story_fbid=486725047708&amp;id=100000553831425">http://www.facebook.com/permalink.php?story_fbid=486725047708&amp;id=100000553831425</a>	2147483647	0	0
01/11/2011 - 19:30	We need help to fill sandbags overnight. If you want to do something to help those in need, please visit the Queensland Police Service Facebook page to obtain more information.	<a href="http://www.facebook.com/BrisbaneCityCouncil/posts/183586625004002">http://www.facebook.com/BrisbaneCityCouncil/posts/183586625004002</a>	2147483647	4	5
01/11/2011 - 19:22	Brisbane City Council is asking for people to help fill sandbags in Brisbane at five separate locations. Volunteers are needed urgently overnight. Please contact Allan at Brisbane City Works on 3403 7880. Darra depot - 38 Shamrock Road, Darra Balmoral depot - 9 Redfern Street, Morningside Zillmere depot - 33 Jennings Street, Zillmere Newmarket depot - 66 Wilson Road, Newmarket Stafford depot - Brockman Street, Stafford		2147483647	0	0
01/11/2011 - 19:02	Update: Pets are now accepted at the Brisbane Evacuation Centre at RNA Showgrounds - thanks to Brisbane City Council for the update. Domestic pets are able to be accommodated with their owners. Cats are to be brought in a cage or box. Other domestic animals are to be contained. Council animal management staff will be assisting at the evacuation centre. Only 300 dogs are able to be accommodated.		2147483647	0	0

01/11/2011 - 18:30	PETS ALLOWED AT EVACUATION CENTRE Domestic pets are able to be accommodated with their owners. Cats are to be brought in a cage or box. Other domestic animals are to be contained. Council animal management staff will be assisting at the evacuation centre. Please note only 300 dogs are able to be accommodated at the evacuation centre.	<a href="http://www.facebook.com/BrisbaneCityCouncil/posts/117742084963898">http://www.facebook.com/BrisbaneCityCouncil/posts/117742084963898</a>	2147483647	29	20
01/11/2011 - 18:25	Website updated at 6pm with info on floods, road closures and more. <a href="http://www.brisbane.qld.gov.au">http://www.brisbane.qld.gov.au</a>	<a href="http://www.facebook.com/BrisbaneCityCouncil/posts/155768981141831">http://www.facebook.com/BrisbaneCityCouncil/posts/155768981141831</a>	2147483647	4	0
01/11/2011 - 12:57	Brisbane City Council website is now back up and running. We're currently running a low bandwidth version of the site, but all the main information is there and it is up-to-date with flood maps, road closures and other transport information. Please share with your fellow Queenslanders to ensure the information is received.	<a href="http://www.facebook.com/BrisbaneCityCouncil/posts/180721471958217">http://www.facebook.com/BrisbaneCityCouncil/posts/180721471958217</a>	2147483647	7	2
01/11/2011 - 12:15	Latest detailed updates on road closures, flood maps and more. Please share on your walls and spread this information to fellow Queenslanders.	<a href="http://www.facebook.com/BrisbaneCityCouncil/posts/179079472124846">http://www.facebook.com/BrisbaneCityCouncil/posts/179079472124846</a>	2147483647	1	1
01/11/2011 - 12:09	The Lord Mayor will be holding a press conference at 1pm to update on the flood situation. Please continue to monitor all channels for evacuation information. If you're currently in Brisbane CBD, keep checking here, Twitter, radio and TV for updates.	<a href="http://www.facebook.com/BrisbaneCityCouncil/posts/101345699939968">http://www.facebook.com/BrisbaneCityCouncil/posts/101345699939968</a>	2147483647	6	0
01/11/2011 - 08:54	Please check the Brisbane City Council newsroom site for up-to-date information on road closures in Brisbane due to flooding and other relevant flood information.	<a href="http://www.facebook.com/BrisbaneCityCouncil/posts/189116707781593">http://www.facebook.com/BrisbaneCityCouncil/posts/189116707781593</a>	2147483647	2	0
01/10/2011 - 21:13	We have issued a list of suburbs expected to experience flooding over the next few days. Please keep checking news, Twitter, Facebook and website for information.	<a href="http://www.facebook.com/BrisbaneCityCouncil/posts/179428175424567">http://www.facebook.com/BrisbaneCityCouncil/posts/179428175424567</a>	2147483647	8	4
01/10/2011 - 09:36	Sandbags are currently available from Brisbane City Council depots at Darra, Morningside, Zillmere & Newmarket. For more information, call 3403 8888. Also, please view our video on sandbagging which has expert advice from the SES included. Stay safe out there in the rain.	<a href="http://www.facebook.com/BrisbaneCityCouncil/posts/144851595569735">http://www.facebook.com/BrisbaneCityCouncil/posts/144851595569735</a>	2147483647	6	3

Willawong animal shelter evacuating

Wednesday January 12

Brisbane City Council advises that the Willawong animal shelter in Willawong is currently being evacuated due to flooding.

All animals are being moved to the Warra Animal Shelter in Bracken Ridge. This is not a forced evacuation.

The Willawong Animal Shelter will remain closed until further notice.

- ENDS-

Media contact

[REDACTED]

Roads affected by flooding - 10am update  
12 January, 2011

Brisbane City Council advises that a large number of roads across the city are now being affected by flooding.

Roads in the following suburbs are currently experiencing flooding and may be affected and closed for several days: Albion, Ascot, Auchenflower, Bardon, Bellbowrie, Brisbane City, Brookfield, Clayfield, East Brisbane, Fairfield, Fig Tree Pocket, Graceville, Jindalee, Karana Downs, Larapinta, Manly, Milton, Moorooka, Morningside, New Farm, Newstead, Nundah, Oxley, Pullenvale, Rocklea, Salisbury, Sherwood, South Brisbane, Sumner, Toowong, West End, Westlake, Windsor, Woolloongabba and Yeronga.

Major roads affected include Hale Street inbound towards Coronation Drive and parts of Coronation Drive, Ipswich Motorway at Oxley, Beaudesert Road between Granard Road and Muriel Avenue, Salisbury, Brunswick Street between Merthyr Road and Sydney Street, New Farm, and Centenary Highway, Jindalee.

For a full list of roads affected, visit [www.131940.qld.gov.au](http://www.131940.qld.gov.au) The number of roads affected will continue to climb as the river levels increase throughout the day.

Motorists are advised to take care in these suburbs and to find alternative routes if necessary. Do not attempt to drive through floodwaters.

-ENDS-

Media Contact (not for publication):





Unofficial evacuation centre loses power January 12, 2011

Brisbane City Council advises that an unofficial evacuation centre that had been established at Yeronga State School has lost power, with evacuees now being relocated to the ANZ QEII Stadium on Kessells Road in Nathan.

Evacuation centres have also been set up at the RNA Showgrounds as well as the following churches in the Centenary area; St Catherine Anglican Church, McFarlane Street, Middle Park; Good New Lutheran Church, Horizon Drive, Jamboree Heights; Salvation Army Church, Lalian Street, Middle Park.

The evacuation centres have been established for those who wish to evacuate of their own accord and cannot be accommodated with family or friends. Please note there have been no forced evacuations.

Residents are advised to bring the following with them if they choose to stay at the evacuation centre: Pillows and sheets, any medication, important documents such as insurance papers and spare clothing.

For more information, phone Council on 3403 8888.

-ENDS-

Media Contact (not for publication):



Untreated sewage to enter floodwaters  
12 January, 2011

Brisbane City Council has warned that as sewerage treatment plants become impacted by rising water, some untreated sewage will begin to enter floodwaters and is urging residents to stay away:

In addition to untreated sewage, floodwaters could also contain other ground contaminants that could be potentially dangerous.

Residents are urged however, to conserve water as much as possible to ensure reservoirs remain in maximum supply – this does not apply to infants, elderly residents and people with health issues.

For further information, contact the SEQ Water Grid Manager on 1800 771 497.

-ENDS-

Media Contact (not for publication):

[REDACTED]

Residents likely to be affected by flooding urged to self evacuate now  
12 January, 2011

Brisbane City Council is strongly encouraging residents who have identified they are in areas likely to experience flooding over the coming days to self evacuate as soon as possible and not leave it to the last minute.

Maps indicating the areas likely to flood are on Council's website at [www.brisbane.qld.gov.au](http://www.brisbane.qld.gov.au)

Residents are advised that some areas across Brisbane will be without power possibly for a number of days. This may pose a risk to your health, especially if you require regular medical care. Power loss will also mean food will spoil and water supply will be limited.

Residents are reminded that homes in affected areas may also be isolated for a number of days by floodwaters.

Self evacuating to a location not impacted by floodwaters ensures you and your family's safety and also the safety of police and emergency services workers.

Council encourages residents to secure alternative accommodation now if they may be affected. Residents are encouraged to seek accommodation with family or friends or go to evacuation centres located at:

- RNA Showgrounds, Bowen Hills
- QEII, Nathan
- St Catherine's Anglican Church and the Salvation Army Church, Middle Park • Good News Lutheran Church, Jamboree Heights

If you choose to self-evacuate, you need to undertake the following steps:

- Raise furniture, clothing and valuables on to beds, tables, into roof spaces or to a higher level in your house;
- Secure or put away loose items in your yard such as kids' toys, tools, building materials, outdoor furniture and wheelie bins, and store chemicals and poisons above flood levels. These items can easily float away in flooding and cause a hazard in floodwaters;
- Empty fridges and freezers and leave doors open;
- Turn off power, water and gas and put sandbags in the toilet bowl and over all laundry/bathroom drain holes to prevent sewage back-flow;
- If you can, go to [www.131940.qld.gov.au](http://www.131940.qld.gov.au) to see current road closures before you leave. Plan your evacuation route remembering not to attempt to cross floodwaters.
- Take your emergency and evacuation kit with you.

Your emergency kit should contain:


- A torch, battery operated radio, first aid kit, spare batteries, essential medication and any prescriptions, important documents (including insurance papers, passport, financial documents, wills, birth and marriage certificates), waterproof bags, spare clothing, mobile phone and charger, and toilet paper.

Your evacuation kit should contain:

- Spare clothing, sleeping bags, pillows and sheets, children's items such as books and games if necessary, snack foods, jewellery and other valuables, mementos and photos and a back up of computer files.

-ENDS-

Media Contact:



Limited bus services running tomorrow  
12 January, 2011

Bus services are continuing to be scaled back this afternoon as floodwaters further inundate parts of Brisbane.

All Brisbane's scheduled bus services will cease operation from 6pm tonight until tomorrow morning.

Limited buses will run around 30 minutes tomorrow in and out of the city.

These services are Council's BUZ or express services and have limited stops. Commuters are advised that some routes may be affected by diversions due to flooded roads.

These services are being put on to ensure key staff essential for services and flood response have travel options and all other residents are encouraged not to travel into the CBD.

The services that will be operating tomorrow between 6am and 6pm are:

- 111 – to and from Eight Mile Plains
- 130 – to and from Parkinson via Algester • 140 & 150 – to and from Browns Plains • 200 – to and from Carindale • 333 – to and from Chermiside • 345 – to and from Aspley • 385 – to and from The Gap

For further information on public transport and affected services, please visit the TransLink website at [www.translink.com.au](http://www.translink.com.au) or phone 13 12 30.

-ENDS-

Media Contact (not for publication):



Lord Mayor calling for plant and heavy equipment  
12 January, 2011

Brisbane City Council is calling on owners of plant or earthmoving equipment able to help in the upcoming flood clean up to make contact.

Brisbane is facing a massive clean up operation when flood waters recede. Plant and heavy equipment will be needed to help return Brisbane to order as quickly as possible and may be used for tasks such as removing debris, damaged infrastructure and cleaning up landslides from roads.

Owners of plant and equipment who can offer their services in anticipation of the clean up operation should email their contact details through to [lordmayor@brisbane.qld.gov.au](mailto:lordmayor@brisbane.qld.gov.au) or contact Brisbane City Council on 07 3403 8888.

-ENDS-

Floating Riverwalk to be dismantled January 12, 2011

Brisbane City Council advises that in the interests of public safety, they will work with other agencies to dismantle the floating Riverwalk at New Farm.

The decision was made due to fears the floating platform may float above the height of the poles securing it, causing it to become dislodged.

The floating Riverwalk and the South Bank footpath and cycle way was closed yesterday due to flooding.

Residents are reminded to not use boardwalks or cycle ways that are inundated with water and to stay away from flood waters.

For more information, phone Council on 3403 8888.

-ENDS-

Media contact



Flood peak revised down  
12 January, 2010

Brisbane is now expecting a lower flood peak of 5.2 metres at the Brisbane City Gauge tomorrow as advised by the Bureau of Meteorology late this afternoon.

The Bureau of Meteorology was forecasting that the Brisbane River would peak at 5.5 metres; however they have since revised this down to 5.2 metres. The peak is still expected to occur around 4am tomorrow (Thursday).

This revised river peak means that the number of total flooded properties has been decreased from approximately 40,000 to approximately 36,000.

Of these, approximately 14,600 are residential properties which will have flooding across their entire property and around 13,900 will have flooding across part of their property.

About 2800 commercial premises are forecast to have flooding across their entire property and a further 2400 will have flooding across part of their property.


The peak river level is expected to last for around 12 hours before beginning to fall. Residents are strongly encouraged to stay out of floodwaters as they contain debris and contaminants. Sightseeing is also discouraged and residents should limit all non-essential travel.

By now, residents whose properties are expected to be affected by flooding should have self-evacuated either to the homes of family or friends or evacuation centres at the following locations:

- RNA Showgrounds, Bowen Hills
- QEII, Nathan
- St Catherine's Anglican Church and the Salvation Army Church, Middle Park · Good News Lutheran Church, Jamboree Heights

-ENDS-

Media contact (not for publication):



Disruptions to bus services due to floods  
12 January, 2011

Commuters are advised that bus services will experience considerable disruptions from today due to flooding.

These disruptions will continue until further notice.

Bus services will start to go offline from 1pm today, with both the Queen Street and King George Square bus stations to be closed at this time. A reduced level of service will be available after 1pm to assist people to get home from the city or via the city. If you rely on public transport to get home, please make arrangements to start your journey home as soon as possible.

The majority of services that run in the Brisbane City area will cease operation from 6pm tonight.

If water levels permit, limited services will be available for essential service staff to get to work in the CBD area tomorrow. For further information on public transport and affected services, please visit the TransLink website at [www.translink.com.au](http://www.translink.com.au) or phone 13 12 30.

-ENDS-



Coordination of offers of assistance and donations  
12 January, 2011

Brisbane City Council asks that anyone offering assistance and/or donations for the evacuation centres to call Council with the specifics of their offer or donation.

Please contact the Council Contact Centre on 07 3403 8888 with details of your donation, including what you are offering, how you propose to deliver it, any unloading and/or storage requirements and any other pertinent logistical details.

All offers will be considered against the current requirements.

-ENDS-

Brisbane water treatment plants still operating as normal –Wed PM

12 January, 2011

Brisbane City Council advises that water treatment plants within Council boundaries still remain unaffected by today's flooding event.

However, around 2,800 customers in Brisbane suburbs are currently without water due to power outages to water boosters. Suburbs affected include Alderley, Oxley, Stafford, Bellbowrie and Pullenvale.

Brisbane's water is still safe to drink and does not need to be boiled before consumption.

Residents are urged however, to conserve water as much as possible to ensure reservoirs remain in maximum supply, despite possible power disruptions.

For further information, contact the SEQ Water Grid Manager on 1800 771 497.

-ENDS-

Media Contact (not for publication):  


CBD residents urged to find alternative accommodation January 12, 2011

Brisbane City Council advises residents living in the CBD to make arrangements to stay with friends and family as ENERGEX progressively cuts power to parts of the city and flood waters predicted to inundate city streets.

While there are no forced evacuations planned and power cuts will affect only parts of the CBD, the scale of the de-energisations means customers may not receive personal notification of cuts to their buildings.

CBD residents are urged to make alternative accommodation arrangements as soon as practical, as predicted river levels for this afternoon are likely to inundate and close CBD streets.

Restoration times and reinstatement of services to some buildings, including water supply, are dependent on the rate that floodwaters recede and the extent of damage to electrical equipment, which could take days to determine.

For those unable to find alternative arrangements with family and friends, evacuation centres have been set up at the RNA Showgrounds at Bowen Hills and QEII at Kessels Road Nathan for residents affected by floods.

Residents are advised to bring the following with them if they choose to stay at the evacuation centre: Pillows and sheets, any medication, important documents such as insurance papers and spare clothing.

CBD residents leaving the city are urged to take care on the streets and stay away from river banks and floodwaters.

For more information, phone Council on 3403 8888.

-ENDS-

Media Contact (not for publication):  


# Community Service Announcement



*Dedicated to a better Brisbane*

Media Relations Unit T 07 3403 6326 F 07 3407 2947  
[www.brisbane.qld.gov.au](http://www.brisbane.qld.gov.au)

## **40,000 Brisbane properties to be affected by flooding**

12 January, 2011

Up to 40,000 properties are expected to be impacted by flooding by Thursday based on the latest flood modelling.

Of these, 19,700 are residential properties which will have flooding across their entire property. A further 12,000 are expected to have flooding across part of their property.

About 3500 commercial premises will have flooding across their entire property and a further 2500 will have flooding across part of their property.

A further 2300 properties such as parks and vacant land will also be flooded.

The depth of flooding on individual properties is not known because this flood event is expected to exceed all previous records.

The figures were produced using Brisbane City Council's computer modelling using information provided by the Bureau of Meteorology and SEQ Water.

More than 2100 streets across Brisbane will be impacted.

Suburbs which are expected to experience flooding are Acacia Ridge, Albion, Anstead, Archerfield, Auchenflower, Bellbowrie, Bowen Hills, Brisbane City, Brookfield, Bulimba, Chelmer, Chuwar, Coopers Plains, Coorparoo, Corinda, East Brisbane, Fairfield, Fig Tree Pocket, Fortitude Valley, Graceville, Greenslopes, Hamilton, Hawthorne, Hemmant, Indooroopilly, Jindalee, Kangaroo Point, Karana Downs, Kenmore, Lytton, Milton, Moggill, Murarrie, Moorooka, Mt Ommaney, New Farm, Newstead, Norman Park, Oxley, Paddington, Pinkenba, Rocklea, Sherwood, South Brisbane, Sumner, Taringa, Tennyson, Toowong, West End, Woolloongabba, Windsor, Wacol, Yeronga and Yeerongpilly.

Residents can visit [www.brisbane.qld.gov.au](http://www.brisbane.qld.gov.au) to see which show the expected impacts of flooding in their suburb.

Sandbags are available from the following locations:

- Guyatt Park, Bryce Street, St Lucia
- Botticelli Street Park, Botticelli Street, Fig Tree Pocket
- Mt Coot-tha Road, Mt Coot-tha Gardens (opens 6am this morning)
- Darra Works Depot, Shamrock Rd, Darra
- Morningside Works Depot, Redfern Street, Morningside
- Newmarket SES Depot, Wilston Rd, Newmarket (in carpark off Erneton Street)
- Zillmere Works Depot, Jennings Street, Zillmere
- Stafford Works Depot, Turner Road, Kedron

For emergency flood assistance, phone the SES on 132.500.

# Community Service Announcement




*Dedicated to a better Brisbane*

Media Relations Unit T 07 3403 6326 F 07 3407 2947  
[www.brisbane.qld.gov.au](http://www.brisbane.qld.gov.au)

For flood related issues outside your property, please contact Council on 3403 8888.

-ENDS-

**Media Contact (not for publication):**



# Community Service Announcement



*Dedicated to a better Brisbane*

Media Relations Unit T 07 3403 6326 F 07 3407 2947  
[www.brisbane.qld.gov.au](http://www.brisbane.qld.gov.au)

## **CityGlider services cancelled due to flooding**

12 January, 2011

Brisbane City Council advises CityGlider services have been cancelled until further notice due to flooding around South Brisbane.


Commuters along the CityGlider route are advised to avoid non-essential travel or find alternative travel arrangements if it is necessary for them to travel.

Council urges people to stay away from floodwaters.

For further information on public transport and affected services, please visit the TransLink website at [www.translink.com.au](http://www.translink.com.au) or phone 13 12 30.

**-ENDS-**

**Media Contact (not for publication):**



# Community Service Announcement



*Dedicated to a better Brisbane*

Media Relations Unit T 07 3403 6326 F 07 3407 2947  
[www.brisbane.qld.gov.au](http://www.brisbane.qld.gov.au)

## **Council to provide 2000 more beds to evacuation centres**

12 January, 2011

Brisbane City Council will deliver extra supplies, including 2000 mattresses, to be distributed between the RNA Showgrounds and QEII evacuation centres this afternoon.

Residents are encouraged to bring their own supplies when accessing these centres, including the following: Pillows and sheets, any medication, important documents such as insurance papers and spare clothing.

The evacuation centres have been established for those who wish to evacuate of their own accord and cannot be accommodated with family or friends. Please note there have been no forced evacuations.

For more information, phone Council on 3403 8888.

**-ENDS-**

**Media Contact (not for publication):**  
[REDACTED]

# Community Service Announcement



*Dedicated to a better Brisbane*

Media Relations Unit T 07 3403 6326 F 07 3407 2947  
www.brisbane.qld.gov.au

## **Evacuation centres activated in Jamboree ward**

12 January, 2011

Brisbane City Council advises three more evacuation centres have been activated in the Centenary area following flooding in Brisbane's south west.

The following churches opened at 10.45am:

St Catherine Anglican Church, McFarlane Street, Middle Park  
Good New Lutheran Church, Horizon Drive, Jamboree Heights  
Salvation Army Church, Lalian Street, Middle Park

These three evacuation centres were established in addition to the centres at RNA Showgrounds at Bowne Hill and QEII at Nathan.


The evacuation centres have been established for those who wish to evacuate of their own accord and cannot be accommodated with family or friends. Please note there have been no forced evacuations.

Residents are advised to bring the following with them if they choose to stay at the evacuation centre: Pillows and sheets, any medication, important documents such as insurance papers and spare clothing.

For more information, phone Council on 3403 8888.

**-ENDS-**

**Media Contact (not for publication):**





# Community Service Announcement



*Dedicated to a better Brisbane*

Media Relations Unit T 07 3403 6326 F 07 3407 2947  
[www.brisbane.qld.gov.au](http://www.brisbane.qld.gov.au)

## **Morning update**

12 January, 2011

The information below is an update on information current at 4am this morning.

### **Calls for assistance**

Since 12am Tuesday morning, Brisbane City Council's contact centre received 15,297 calls from residents.

There have been widespread reports of inundation of properties across the city.

Since 10am Tuesday more than 184,000 sandbags have been collected from Council depots.

For emergency flood assistance, phone the SES on 132 500. For life-threatening emergencies phone 000.

For flood related issues outside your property, please contact Council on 3403 8888.

Sandbags are available from the following locations:

- Guyatt Park, Bryce Street, St Lucia
- Botticelli Street Park, Botticelli Street, Fig Tree Pocket
- Mt Coot-tha Road, Mt Coot-tha Gardens (opens 6am this morning)
- Darra Works Depot, Shamrock Rd, Darra
- Morningside Works Depot, Redfern Street, Morningside
- Newmarket SES Depot, Wilston Rd, Newmarket (in carpark off Erneton Street)
- Zillmere Works Depot, Jennings Street, Zillmere
- Stafford Works Depot, Turner Road, Kedron

### **Evacuation centre**

143 people are at the evacuation centre at the RNA Showgrounds at Bowen Hills for residents affected by floods.

The evacuation centre has been established for those who wish to evacuate of their own accord and cannot be accommodated with family or friends. Please note there have been no forced evacuations.

Residents are advised to bring the following with them if they choose to stay at the evacuation centre: Pillows and sheets, any medication, important documents such as insurance papers and spare clothing.

### **Road Closures**

The following streets are currently affected by floodwaters:

Due to heavy rain fall and rising waters the following roads are closed in the Brisbane Metropolitan Area:

Albion - Fox Street

Ascot - Massey Street between Sykes Street and Morgan Street at Bartleys Hill Resvoir

# Community Service Announcement



*Dedicated to a better Brisbane*

Media Relations Unit T 07 3403 6326 F 07 3407 2947  
[www.brisbane.qld.gov.au](http://www.brisbane.qld.gov.au)

Auchenflower - Dixon Street at Park lane  
Auchenflower - Milton Road at Torwood Street  
Auchenflower - Lang Parade  
Auchenflower - Grimes Street  
Auchenflower - Coronation Drive  
Bardon - Bowman Road  
Belbowrie - Kangaroo Gully Road  
Berrinda - Wembley Road  
Brisbane City - Queens Wharf Road  
Brookfield - Gap Creek Road  
Brookfield - Moggill Road and Rafting Ground Road  
Brookfield - Rafting Ground Road at Rees Way  
Brookfield - Greentrees Avenue  
Brookfield - Deerhurst Road  
Brookfield - Gold Creek Road  
Clayfield - Widdop Street  
Dinmore - Ipswich Motorway  
Dinmore - Warrego Highway  
Drewvale - Illaweena Street  
East Brisbane - Holden Street  
East Brisbane - Hilton Street  
East Brisbane - Heath Street  
Fairfield - Noble Street  
Fairfield - Brisbane Corso between Simpson and Victoria  
Fairfield - Fairfield Road and Ashby Street  
Fairfield - Simpson Rd btween Brisbane Corso and Fairfield Rd  
Fairfield - Venner Road  
Fig Tree Pocket - Fig Tree Pocket Road near Ormsby Street  
Fortitude Valley - Ann Street between Logland Street and Commercial Street  
Graceville - Long Street East  
Griffin - Dohles Rocks Road  
Gumdale - Formosa Road between Stanborough Road and Dairy Swamp Road  
Jindalee - Centenary Highway  
Jindalee - Sinnamon Road on and off ramps to the Centenary Highway.  
Jindalee - Kangaloon Street  
Jindalee - Burrendah Road  
Joyner - Youngs Crossing Road  
Karana Downs - Tanderra Way  
Larapinta - Paradise Road  
Lockyer - Murphys Creek Road  
Manly - Manly Road between New Cleveland Road and Castlereas Street  
Milton - Camford Street  
Milton - Douglas Street  
Milton - Haig Street  
Milton - Castlemaine Street

# Community Service Announcement



*Dedicated to a better Brisbane*

Media Relations Unit T 07 3403 6326 F 07 3407 2947  
[www.brisbane.qld.gov.au](http://www.brisbane.qld.gov.au)

Milton - Baroona Road  
Milton - Bayswater Road  
Milton - Heussler Terrace  
Moorooka - Fairfield Road and Muriel Avenue  
Morningside - Redfern Street  
New Farm - Brunswick Street between Sydney St and Oxlade Drive  
Newstead - Waterloo St between Breakfast Creek Rd and Gordon Street  
Nundah - Melton Street  
Oxley - Blunder Road exit from the Ipswich Motorway westbound and the eastbound on ramp to the Ipswich Motorway  
Oxley - Oxley Station Road  
Oxley - Engerfield Road  
Oxley - Ipswich Motorway  
Pullenvale - Lancing Street  
Rocklea - Marshall Road  
Rocklea - Tramore Street  
Rocklea - Muriel Avenue  
Rocklea - Sherwood Road  
Rocklea - Granard Road  
Rosewood - Rosewood Warrill View Road  
Salisbury - Beaudesert Road between Granard Road and Muriel Avenue  
Sherwood - Egmont Road  
Sherwood - Mckulla Street  
Sherwood - Sherwood Road at Oxley Creek  
Sherwood - Strickland Terrace  
Sumner - Wacol Station Road near Sumner Road  
Toowong - Sylvan Road between Land Street and Coronation Drive  
Toowong Dixon Street between land Street and Milton Road  
West End - Ryan Strret  
West End - Montague Road and Riverside Drive  
West Lake - Westlake Drive  
West Lake - Summit Place  
Windsor - Northey Street  
Windsor - Noble Road at Newmarket Road  
Wynnum West - Ropley Road  
Yeronga - Fairfield Road

Residents and visitors are warned to stay away from floodwaters and stormwater drains during and following heavy rainfall and take care on wet roads.

Floodwaters can be fast moving and contain hidden debris. Motorists are advised to obey road closure signs and find alternative routes, and not to attempt to cross or drive through flooded roads under any circumstances.

To keep up to date on road closures, visit [www.131940.qld.gov.au](http://www.131940.qld.gov.au)

# Community Service Announcement



*Dedicated to a better Brisbane*

Media Relations Unit T 07 3403 6326 F 07 3407 2947  
[www.brisbane.qld.gov.au](http://www.brisbane.qld.gov.au)


## **Ferry services**

Ferry services will not operate until further notice.

For all public transport enquiries residents can phone the Traffic and Travel information line on 13 19 40  
or visit [www.131940.qld.gov.au](http://www.131940.qld.gov.au)

-ENDS-

**Media Contact (not for publication):**



# Community Service Announcement



*Dedicated to a better Brisbane*

Media Relations Unit T 07 3403 6326 F 07 3407 2947  
www.brisbane.qld.gov.au

## **Residents urged to bring own bedding to evacuation centres**

12 January, 2011

Brisbane City Council advises that although there will be some bedding provided at evacuation centres across the city, residents are urged to bring their own bedding when accessing the centres.

Council expects high demand for access to the evacuation centres and recommends residents bring their own supplies for their own comfort.

Residents are encouraged to bring pillows and sheets, any medication, important documents such as insurance papers and spare clothing.

Two major evacuation centres have been activated at the RNA Showgrounds at Bowen Hills and QEII at Nathan.

Three smaller evacuation centres were activated this morning at St Catherine's Anglican Church and the Salvation Army Church at Middle Park and Good News Lutheran Church and Jamboree Heights.

The evacuation centres have been established for those who wish to evacuate of their own accord and cannot be accommodated with family or friends. Please note there have been no forced evacuations.

For more information, phone Council on 3403 8888.

**-ENDS-**

**Media Contact (not for publication):**



# Community Service Announcement



*Dedicated to a better Brisbane*

Media Relations Unit T 07 3403 6326 F 07 3407 2947  
[www.brisbane.qld.gov.au](http://www.brisbane.qld.gov.au)

## **Roads affected by flooding – update PM**

*12 January, 2011*

Brisbane City Council advises that the number of roads affected by flooding continues to rise with more inner city streets now being impacted.

Roads in the following suburbs are currently experiencing flooding and may be affected and closed for several days.

**Albion** - Abbotsford Road in both directions between Gebbie Street and Hudson Road, Agnes Street at Kingsford Smith Drive, Fox Street between Collingwood Street Crosby Road, Crosby Road, Massey Street, Amy Street, Sandgate Road at Collingwood Street.

**Ascot** - Massey Street between Sykes Street and Morgan Street at Bartleys Hill Resvoir

**Auchenflower** - Dixon Street at Park Lane, Milton Road at Torwood Street, Lang Parade, Grimes Street, Coronation Drive between Boomerang Street and Land Street is blocked off in both directions.

**Bardon** - Bowman Road

**Belbowrie** - Kangaroo Gully Road

**Berrinda** - Wembley Road

**Bowen Hills** - The Inner City Bypass Eastbound at Lutwyche Rd and Westbound traffic on Kingsford Smith Drive at Nudgee Road, Abbotsford Road and Burrows Street between Inner City Bypass and Taylor Street.

**Breakfast Creek** - Breakfast Creek Tunnel Inner City Bypass

**Brisbane City** - Hale Street inbound towards Coronation Drive, Milton Road and Caxton Street, Queens Wharf Road, Margaret Street and the Margaret Street on ramp from the Riverside Expressway, Albert Street, Alice Street and Albert Street, Edward Street, Riverside Expressway Westbound at Elizabeth Street, Eagle Street and Creek Street.

**Brookfield** - Gap Creek Road, Moggill Road and Rafting Ground Road, Rafting Ground Road at Rees Way, Greentrees Avenue, Deerhurst Road, Gold Creek Road.

**Coorparoo** - Stanley Street, Bennetts Road

**Chapel Hill** - Moggill Road between Witton Road and Rennies Road.

**Chelmer** - Rosebery Street

# Community Service Announcement



*Dedicated to a better Brisbane*

Media Relations Unit T 07 3403 6326 F 07 3407 2947  
[www.brisbane.qld.gov.au](http://www.brisbane.qld.gov.au)

**Corinda** - Richmond Street, Oxley Road, Blackheath Road.

**Drewvale** - Illaweena Street

**East Brisbane** - Holden Street, Hilton Street, Longlands Street, Norman Crescent, Moreton Street, Stanley Street East in both directions between Caswell Street and Cavendish Road.

**Fairfield** - Kingslea Street, Violet Street, Noble Street, Brisbane Corso between Simpson and Victoria, Fairfield Road and Ashby Street, Simpson Street between Brisbane Corso and Fairfield Road, Venner Road.

**Fig Tree Pocket** - Fig Tree Pocket Road near Ormsby Street

**Fortitude Valley** - Ann Street near Montpelier Road, James Street between Villiers Street and Merthyr Road, Commercial Road at Vernon/Skyring Terrace, Wickham Street at Montpelier Road and Brookes.

**Graceville** - Long Street East, Verney Road.

**Greenbank** - Middle Lane outbound at Teviot Road Griffin - Dohles Rocks Road

**Gumdale** - Formosa Road between Stanborough Road and Dairy Swamp Road

**Hendra** - Butterfield Street

**Hamilton** - Kingsford Smith Drive at Nudgee Road

**Jamboree Heights** - Centenary Motorway near Sumners Road.

**Jindalee** - Centenary Highway, Sinnamon Road on and off ramps to the Centenary Highway, Kangaloon Street, Burrendah Road.

**Kenmore** - Gem Road, Scenic Road, Tourmaline Street, Parkway Place, Kingfisher Place, Wyndarra Street, Sunset Road

**Larapinta** - Paradise Road

**Milton** - Camford Street, Douglas Street, Haig Street, Castlemaine Street, Baroona Road, Bayswater Road, Heussler Terrace

**Moorooka** - Fairfield Road and Muriel Avenue

**Morningside** - Redfern Street

# Community Service Announcement



*Dedicated to a better Brisbane*

Media Relations Unit T 07 3403 6326 F 07 3407 2947  
[www.brisbane.qld.gov.au](http://www.brisbane.qld.gov.au)

**New Farm** - Brunswick Street between Merthyr Road and Sydney Street, Merthyr Road, Welsby St between Brunswick Street and Lamington Street, Sergeant Road and Mountford Street.

**Newstead** - Waterloo Street between Breakfast Creek Road and Gordon Street

**Nundah** - Melton Road

**Norman Park** - Norman Avenue, Railway Parade

**Oxley** - Blunder Road exit from the Ipswich Motorway westbound and the eastbound on ramp to the Ipswich Motorway, Oxley Station Road, Oxley Road between Ellen Street and Kendall Street, Engerfield Road, Ipswich Motorway

**Pullenvale** - Lancing Street

**Rocklea** - Marshall Road, Tramore Street, Muriel Avenue, Sherwood Road, Granard Road, Railway Terrace

**Rosewood** - Rosewood Warrill View Road

**Salisbury** - Beaudesert Road between Granard Road and Muriel Avenue

**Sherbrook** - Bowhill Road Blunder Rd to Beatty Road, Beatty Road to Success Road

**Sherwood** - Egmont Road, Mckulla Street, Sherwood Road at Oxley Creek, Strickland Terrace, Lance Street, Jolimont Street, Turner Street, Josheph Street, Hood Street, Ferry Street.

**South Brisbane** - Montague Road onto the Go Between Bridge, Grey Street between Melbourne Street and Peel Street, Cordelia Street between Glenelg Street and Ernest Street, Melbourne Street between Grey Street and Merivale Street, Merivale Street.

**Sumner** - Wacol Station Road near Sumner Road

**Toowong** - Sylvan Road between Land Street and Coronation Drive, Dixon Street between land Street and Milton Road, Josling Street

**West End** - Ryan Street, Montague Road and Riverside Drive, Westlake Drive, Summit Place, Tennant Street at Horizon Drive.

**Windsor** - Nicholas Street from Bowen Bridge Road, Northey Street between Bowen Bridge Road and Victoria Street, Noble Road at Newmarket Road

**Woolloongabba** - Deshon Street, Dibley Street, Lerna Street, Lotus Street, Heath Street.

**Yeronga** - Fairfield Road



# Community Service Announcement



*Dedicated to a better Brisbane*

Media Relations Unit T 07 3403 6326 F 07 3407 2947  
[www.brisbane.qld.gov.au](http://www.brisbane.qld.gov.au)

For updates visit [www.131940.qld.gov.au](http://www.131940.qld.gov.au). The number of roads affected will continue to climb as the river levels increase throughout the evening.

Motorists are advised to take care in these suburbs and to find alternative routes if necessary. Do not attempt to drive through floodwaters.

**-ENDS-**

**Media Contact (not for publication):**

# Community Service Announcement



*Dedicated to a better Brisbane*

Media Relations Unit T 07 3403 6326 F 07 3407 2947  
[www.brisbane.qld.gov.au](http://www.brisbane.qld.gov.au)

## **Brisbane water and sewerage treatment plants operating as normal**

12 January, 2011

Brisbane City Council advises that water and sewerage treatment plants within Council boundaries are currently unaffected by this week's flooding event.


Brisbane's water remains potable and does not need to be boiled before consumption.

Residents are urged to conserve water as much as possible to ensure reservoirs remain in maximum supply, despite possible power disruptions.

For further information, contact the SEQ Water Grid Manager on 1800 771 497.

**-ENDS-**

**Media Contact (not for publication):**





# Community Service Announcement *Dedicated to a better Brisbane*

Media Relations Unit T 07 3403 9415 F 07 3407 2947  
[www.brisbane.qld.gov.au](http://www.brisbane.qld.gov.au)

## **More libraries close**

*January 12, 2011*

Brisbane City Council advises that Indooroopilly and Stones Corner libraries have now joined the list of those closed today, with ongoing closures possible over the coming days.


Libraries closed include:

City Archives  
Brisbane Square Library  
Bulimba Library (from 5pm)  
Coopers Plains Library (from 5pm)  
Corinda Library  
Fairfield Library  
Indooroopilly Library  
Mobile Library  
New Farm Library  
Stones Corner Library  
Toowong Library  
West End Library

For more information, phone Council on 3403 8888.

**-ENDS-**

**Media Contact (not for publication):**





# Community Service Announcement *Dedicated to a better Brisbane*

Media Relations Unit T 07 3403 9415 F 07 3407 2947  
[www.brisbane.qld.gov.au](http://www.brisbane.qld.gov.au)

## **Sandbag volunteers no longer required at Council depots**

*January 12, 2011*

Brisbane City Council advises that it no longer requires volunteers to assist with sand bagging at its depots.

Council would like to thank all of those volunteers who have assisted so far and would encourage anyone who would like to assist with the flood relief efforts to contact Volunteering Queensland on 07 3002 7600 or register online at [www.volunteeringqld.org.au](http://www.volunteeringqld.org.au)

**-ENDS-**

**Media Contact (not for publication):**



# Community Service Announcement *Dedicated to a better Brisbane*

Media Relations Unit T 07 3403 9415 F 07 3407 2947  
[www.brisbane.qld.gov.au](http://www.brisbane.qld.gov.au)

## **QEll evacuation centre activated**

*January 12, 2010*

Brisbane City Council advises a second evacuation centre has been activated at ANZ QEll Stadium on Kessells Road in Nathan for residents affected by floods.

This is in addition to the RNA Showgrounds at Bowen Hills, which was activated yesterday.


The evacuation centre has been established for those who wish to evacuate of their own accord and cannot be accommodated with family or friends. Please note there have been no forced evacuations.

Residents are advised to bring the following with them if they choose to stay at the evacuation centre: Pillows and sheets, any medication, important documents such as insurance papers and spare clothing.

For more information, phone Council on 3403 8888.

**-ENDS-**

**Media Contact (not for publication):**





# Community Service Announcement *Dedicated to a better Brisbane*

Media Relations Unit T 07 3403 9415 F 07 3407 2947  
www.brisbane.qld.gov.au

## **Waste services suspended**

*January 12, 2011*

Brisbane City Council advises residents that waste services will be suspended until further notice.

Wednesday, Thursday and Friday scheduled services will not be completed and residents are advised not to present their bins for collection and to secure their bins safely on their property.

Council's Transfer Stations will be open to the public for free tipping until further notice, but due to current flooding conditions Council urges residents to consider their need to travel to a transfer station.


Scheduled daily services are planned to resume on Monday, but residents should expect ongoing disruptions to services.

Priority will be given to waste bins during the flood crisis with recycle and green waste bins being a second priority.

Residents with special circumstances or emergency needs should contact Council's Contact Centre on 3403 8888.

**-ENDS-**

**Media Contact (not for publication):**





# Community Service Announcement *Dedicated to a better Brisbane*

Media Relations Unit T 07 3403 9415 F 07 3407 2947  
[www.brisbane.qld.gov.au](http://www.brisbane.qld.gov.au)

## **Council closes customer services at Brisbane Square**

*January 12, 2011*

Brisbane City Council advises that the Customer Service Desk and Library at Brisbane Square will be closed until further notice.


Corinda, New Farm, Toowong and West End libraries will also closed until further notice.

Other Council services may also be affected.

For more information, phone Council on 3403 8888.

**-ENDS-**

**Media Contact (not for publication):**









### Flood affects being felt but more to come

Lord Mayor Campbell Newman today said that Brisbane was gearing up for a flood peak similar to 1974 at around 4am on Thursday morning.

Cr Newman said the widespread flooding experienced today would be much worse tomorrow morning.

“While the flooding experienced today is significant, based on our modelling what we’re expecting to see at around 4am Thursday will be much worse,” Cr Newman said.

“We’re expecting to see up to 40,000 properties affected by flooding.”

Cr Newman urged residents to evaluate their situation and make a decision to evacuate based on that.

“Council has set up two main evacuation centres and planning more to accommodate approximately 16,000 people,” Cr Newman said.

“We’ve also set up smaller evacuation centres in areas such as Middle Park and Jamboree Heights.”

Cr Newman said if residents decide not to evacuate, they may be without power and water for some time and must prepare accordingly.

Cr Newman said while the peak was expected on Thursday morning at around 4am, there would be ongoing flooding issues. He also reminded residents that Brisbane would see a king tide and more flooding next Friday (21 January).

The latest flood modelling shows that approximately 19,700 residential properties could be inundated by flood waters. A further 12,000 residential properties are expected to have flooding across part of their property.

Cr Newman said around 1657 roads were expected to be partially or fully flooded and urged residents to avoid floodwaters for their own safety.

“As I drive around, I am still seeing people moving flood signs and driving through flood waters,” Cr Newman said.

Cr Newman urged residents to take practical steps to prepare do all they can to prepare for flooding. He said Council was suspending waste services until Monday 17 January, but that all waste transfer stations would be open and dumping of waste was free.

He said Council had distributed 190,000 sandbags since Monday, but more were available at any time of the day at the following locations:

- Guyatt Park, Bryce Street, St Lucia
- Botticelli Street Park, Botticelli Street, Fig Tree Pocket
- Coot-tha Road, Mt Coot-tha Gardens



C a m p b e l l N e w m a n

# Lord Mayor

## MEDIA RELEASE

---

- Morningside Works Depot, Redfern Street, Morningside
- Darra Works Depot, Shamrock Rd, Darra
- Newmarket SES Depot, Wilston Rd, Newmarket (in carpark off Ermeton Street)
- Zillmere Works Depot, Jennings Street, Zillmere
- Stafford Works Depot, Turner Road, Kedron

The Lord Mayor again urged residents to contact Council on 3403 8888 to report issues outside their property boundary such as flooding, downed trees, potholes, stormwater drain blockages or debris blocking roadways.

For more information on preparing for severe weather, go to [www.brisbane.qld.gov.au/floodwise](http://www.brisbane.qld.gov.au/floodwise).

[Ends] January 12, 2011