

# Statement of Mr Chris Warren

Director for Safety, Planning and  
Development

Moreton Bay Regional Council

Volume 1 of 1

CI  
Date:

26/09/11

jm

Exhibit Number:

619

400 George Street Brisbane  
GPO Box 1738 Brisbane  
Queensland 4001 Australia  
Telephone 1300 309 634  
Facsimile +61 7 3405 9750  
[www.floodcommission.qld.gov.au](http://www.floodcommission.qld.gov.au)

## STATEMENT TO QLD FLOODS COMMISSION OF INQUIRY

**NAME:** Mr Chris Warren

**OCCUPATION:** Director Strategic Planning & Development – Moreton Bay Regional Council

**DATE OF STATEMENT:** 12 September 2011

I, CHRIS WARREN, Director Strategic Planning & Development, of Moreton Bay Regional Council [REDACTED] Strathpine, Queensland, being under oath, say as to the points raised in the letter dated 19 August 2011 – **Reference Doc 1680912:**

**1. A summary of the assessment criteria and development controls contained in Council's planning scheme(s) and how such criteria are used to assess applications for development in the natural hazard management area or in areas at risk of flood.**

- 1.1 The Moreton Bay Regional Council area is currently covered by planning schemes for the previous local government areas of Redcliffe, Pine Rivers and Caboolture. Each scheme has its own assessment criteria and development controls. The Pine Rivers planning scheme has been endorsed by the Minister for Local Government, Planning and Sport as appropriately reflecting State Planning Policy 1/03 – *Mitigating the Adverse Impacts of Flood, Bushfire and Landslide*. The Redcliffe planning scheme has been endorsed by the Minister for Local Government and Planning as appropriately reflecting State Planning Policy 1/03 – *Mitigating the Adverse Impacts of Flood, Bushfire and Landslide* for flood only. The Caboolture planning scheme has been endorsed by the Minister for Local Government and Planning as appropriately reflecting State Planning Policy 1/03 – *Mitigating the Adverse Impacts of Flood, Bushfire and Landslide* for bushfire and landslide only.
- 1.2 **Redcliffe District**  
Under the Strategic Framework of the planning scheme, planning scheme strategy (7) e) relates to the natural hazards and flood risk issue and states that Council will:
- 1.3 *Manage the impacts of natural disasters through appropriate assessment criteria and land use allocation. Identify areas where natural disasters may effect development and apply appropriate controls on development that mitigates those impacts.*
- 1.4 The Redcliffe district planning scheme also includes Desired Environmental Outcomes, overlay mapping to identify areas subject to natural flooding and development codes to achieve the outcomes sought by State Planning Policy 1/03. In addition to the overlay codes there are other codes and design manual policies (applicable to assessable development) that include Specific Outcomes and other requirements to deal with flood hazard, storm tide hazard and stormwater runoff/overland flows. The defined flood event is the flood with a 1% annual exceedance probability (i.e. 1 in 100 year likelihood, aka Q100). Overlay Map 3 in the planning scheme shows the extent of the Q100 flood inundation plus a 30m buffer. In coastal areas the planning scheme currently also uses the State defined Default Storm Tide level which includes a 300mm allowance for sea level rise.
- 1.5 In relation to flooding, code assessable development within the natural flood hazard area as shown on Overlay Map 3 is assessed against the Specific Outcomes SO11 to SO14 (inclusive) of Natural Features and Resources Overlay Code, viz:



- 1.6 SO11 New development for residential purposes or involving the construction of permanent structures on land subject to flooding does not result in adverse impacts on safety of people and development.
- 1.7 SO12 Development does not result in adverse impacts on structures or premises to:
- a) flood levels;
  - b) stream bank stability (erosion); or
  - c) water quality in receiving waters.
- 1.8 SO13 Essential services such as electricity, gas, water, sewerage and telecommunications maintains its function during a flood event.
- 1.9 SO 14 Any development within an identified drainage problem area on Overlay Map 3 does not increase the occurrence or severity of drainage problems on other premises.
- 1.10 Development proponents must demonstrate compliance with the Specific Outcomes to satisfy the code. SO12 and SO14 do not have any Probable Solutions stated in the code. SO11 and SO13 have the following Probable Solutions which are generally provided rather than alternative solutions:
- 1.11 PS11.1 Development is sited on land that is not subject to flooding; or
- PS11.2 Floor levels are located above the Q100 flood level; and
- PS11.3 There is at least one evacuation route that remains passable for emergency evacuation during floods; or
- PS11.4 Premises are located to allow for sufficient warning time to enable safe evacuation; or
- PS11.5 A safe refuge is available for people within the development site.
- PS13.1 Any components of infrastructure that are likely to fail to function or may result in contamination when inundated by flood water are:
- a) located above flood levels; or
  - b) designed and constructed to exclude floodwater intrusion / infiltration; and
- PS13.2 Infrastructure is designed and constructed to resist hydrostatic and hydrodynamic forces as a result of inundation by flood.
- 1.12 In regard to providing solutions to satisfy Specific Outcomes SO12 and SO14 development proponents are required to demonstrate this using Council's design standards (Planning Scheme Policy 10) which, for stormwater, are based on the Queensland Urban Drainage Manual.
- 1.13 Impact assessable development is assessed against the whole planning scheme.
- 1.14 All development works must also comply with Chapter 6 (Stormwater) of Planning Scheme Policy 10 – Works (Development Standards Manual).
- 1.15 Development proponents must show the Q100 floodlines on proposal layout plans for development applications. These floodlines must be derived from either Council flood studies or approved flood studies provided by the applicant to support their application. The minimum development level is the flood level for an event with a 1% annual exceedance probability plus a 300 mm freeboard.
- 1.16 **Pine Rivers District**  
The Pine Rivers planning scheme includes Desired Environmental Outcomes, overlay mapping to identify areas subject to natural flooding and development codes to achieve the outcomes sought by State Planning Policy 1/03. The district is also

divided into a number of localities including a *Coast and River Lands Locality* which includes natural flood hazards areas. In addition to the overlay and locality codes there are other codes and design manual policies (applicable to assessable development) that include Specific Outcomes and other requirements to deal with flood hazard, storm tide hazard and stormwater runoff/overland flows. Overlay Code Map 8 - *Major Flood Events* in the planning scheme shows the extent of the Q100 flood inundation estimated at that time and is the *Designated Natural Hazard Area (Flood)* for the purposes of Section 13 of the *Building Regulation 2006*. Applicants can also obtain the Q100 flood levels from Council. The defined flood event is the flood with a 1% annual exceedance probability (i.e. 1 in 100 year likelihood, aka Q100). In coastal areas the planning scheme currently uses the State defined Default Storm Tide level which includes a 300mm allowance for sea level rise.

- 1.17 In relation to flooding, code assessable development within the natural flood hazard area as shown on Overlay Map 8 is assessed against the Specific Outcomes of the *Major Flood Events Code* and applicants are required to provide relevant information in accordance with Planning Scheme Policy PSP17 – *Demonstrating Compliance with the Major Flood Events Code*. The purpose of PSP17 is to outline the information required in order to properly assess a development application triggered by the Major Flood Events Overlay Code. PSP17 requires a flood hazard assessment and a flood hazard mitigation report to be provided by applicants. The Major Flood Events Overlay Code includes six (6) Specific Outcomes to be satisfied to meet the Overall Outcomes of this code.
- 1.18 In regard to providing solutions to satisfy Specific Outcomes development proponents are required to demonstrate this using Council's design standards (Planning Scheme Policy PSP28) which, for stormwater, are based on the Queensland Urban Drainage Manual.
- 1.19 Impact assessable development is assessed against the whole planning scheme.
- 1.20 All development works must also comply with Part 2 - *Design Standards for Stormwater Drainage Works* of Planning Scheme Policy PSP28 – *Civil Infrastructure Design*. Section 4.10.1 of Part 2 prescribes minimum development levels for new development affected by flooding in natural watercourses (creeks, rivers, waterways) being the major flood level plus a 750 mm freeboard. Therefore, the minimum development level is 750 mm above the greater of the estimated Q100 flood level or the highest recorded flood level. This freeboard also applies to the storm tide event with a 1% annual exceedance probability.
- 1.21 Development proponents must show the Q100 floodlines on proposal layout plans for development applications. These floodlines must be derived from either Council flood studies or approved flood studies provided by the applicant to support their application.
- 1.22 ***Caboolture District***  
The Caboolture planning scheme has not been endorsed by the Minister as reflecting State Planning Policy 1/03 – *Mitigating the Adverse Impacts of Flood, Bushfire and Landslide* for floods. Consequently, code and impact assessable development is assessed having regard to State Planning Policy 1/03 (SPP 1/03) and its associated guideline to ensure the outcomes sought by the SPP 1/03 are achieved. For the purposes of assessment under SPP 1/03 Council has used the flood with a 1% annual exceedance probability to define the natural flood hazard management area. Notwithstanding this, the Caboolture planning scheme does address natural hazards. The Strategic Framework - General Matters includes the following:

(f) *The effect of naturally occurring and man made hazards on the environment and community are minimised.*

- 1.23 The Desired Environmental Outcomes of the planning scheme also includes the following:

(c)(iv) *The adverse effects of naturally occurring and man made hazards on the natural environment and human communities are minimised.*

- 1.24 There is no overlay mapping in the planning scheme to identify areas subject to natural flooding and consequently development codes (for a stated purpose or development type) include outcomes that must be satisfied in relation to flood hazards and mitigation of these hazards for development affected by flooding. In addition to these codes there is Planning Scheme Policy 19 - *Stormwater* that provides development proponents guidance on Council's requirements for technical reports addressing stormwater quantity and quality impacts of development. The defined flood event is the flood with a 1% annual exceedance probability (i.e. 1 in 100 year likelihood). In coastal areas the planning scheme currently uses the State defined Default Storm Tide level which includes a 300mm allowance for sea level rise.
- 1.25 Where relevant, the Stormwater Code is called up, as an assessment criteria, in the planning scheme Assessment Tables for most Defined Uses. For Reconfiguring a Lot type development the Reconfiguring a Lot Development Code applies and includes Specific Outcomes relevant to flood hazard and the provision of appropriate flood immunity. The defined major flood event used to establish flood immunity and hazard is the flood with a 1% annual exceedance probability (i.e. 1 in 100 likelihood, aka Q100).
- 1.26 In relation to flooding, code assessable development anticipated to be affected by natural flood hazard is assessed against the SPP 1/03, SPP 1/03 Guideline and Specific Outcomes of the relevant code and applicants are required to provide relevant information in accordance with Planning Scheme Policy PSP19 – *Stormwater*. Council's knowledge base on flooding within the Caboolture district has increased dramatically over the years by its own flood assessments and approved flood studies provided by development proponents.
- 1.27 In regard to providing solutions to satisfy Specific Outcomes development proponents are required to demonstrate this using Council's design standards (Planning Scheme Policy PSP4 – *Design and Development Manual*) which, for stormwater, are based on the *Queensland Urban Drainage Manual* and *Australian Rainfall and Runoff*.
- 1.28 Impact assessable development is assessed against the whole planning scheme, SPP 1/03 and the SPP 1/03 Guideline.
- 1.29 All development works must also comply with Section 8 - *Stormwater Drainage* of Planning Scheme Policy PSP4 – *Design and Development Manual*. Section 8.9 includes minimum development levels for new development affected by flooding in natural watercourses (creeks, rivers, waterways) being the major flood (Q100) level plus a 300 mm freeboard. This freeboard also applies to the storm tide event with a 1% annual exceedance probability. Table 7.20 of the *Reconfiguring a Lot Code* also prescribes the minimum flood free (above Q100) area required in new lots created through the development approval process.
- 1.30 Development proponents must show the Q100 floodlines on proposal layout plans for development applications. These floodlines must be derived from either Council

flood studies or approved flood studies provided by the applicant to support their application.

**1.31 Identification of Natural Flood Hazard Areas for Development Assessment**

1.32 Council's knowledge base on flooding within the Caboolture district has increased dramatically over the years since the current planning scheme commenced. Council's own flood assessments and approved flood studies provided by development proponents have been used in the assessment of development applications.

1.33 Today, Council has extensive flood assessments for all watercourses in the Moreton Bay Regional Council area and the natural Q100 flood hazard areas are depicted on Council's computerised spatial mapping system (GIS). Council has also recently assessed overland flows assuming the existing underground stormwater systems are blocked or overloaded. This information gives development assessment officers very good information on where development applications impact on natural flood hazard management areas as well as runoff paths from minor catchments to the existing watercourses.

**2. A description of how the natural hazard management area or area at risk of flood, as it relates to flood affected land, is reflected in the planning scheme.**

2.1 The Moreton Bay Regional Council area is currently covered by planning schemes for the previous local government areas of Redcliffe, Pine Rivers and Caboolture. Each scheme has its own assessment criteria and development controls.

2.2 The Pine Rivers planning scheme has been endorsed by the Minister for Local Government, Planning and Sport as appropriately reflecting State Planning Policy 1/03 – *Mitigating the Adverse Impacts of Flood, Bushfire and Landslide* and includes an overlay map showing the natural flood hazard area.

2.3 The Redcliffe planning scheme has been endorsed by the Minister for Local Government and Planning as appropriately reflecting State Planning Policy 1/03 – *Mitigating the Adverse Impacts of Flood, Bushfire and Landslide* for flood only and includes an overlay map identifying the natural flood hazard area.

2.4 The Caboolture planning scheme has been endorsed by the Minister for Local Government and Planning as appropriately reflecting State Planning Policy 1/03 – *Mitigating the Adverse Impacts of Flood, Bushfire and Landslide* for bushfire and landslide only and does not include any mapping of flood affected land.

**2.5 Redcliffe District**

The Redcliffe planning scheme seeks to manage the impacts of natural disasters through appropriate assessment criteria and land use allocations. In relation to flooding, code assessable development within the natural flood hazard area as shown on Overlay Map 3 is assessed against the Specific Outcomes of that code. In addition to the overlay codes there are other codes and design manual policies (applicable to assessable development) that include Specific Outcomes and other requirements to deal with flood hazard, storm tide hazard and stormwater runoff/overland flows. The defined flood event is the flood with a 1% annual exceedance probability (i.e. 1 in 100 year likelihood, aka Q100). Overlay Map 3 in the planning scheme shows the extent of the Q100 flood inundation plus a 30m buffer. In coastal areas the planning scheme currently also uses the State defined Default Storm Tide level which includes a 300mm allowance for sea level rise.

- 2.6 For assessable development, development proponents are required to demonstrate this using Council's design standards (Planning Scheme Policy 10) which, for stormwater, are based on the Queensland Urban Drainage Manual.
- 2.7 Impact assessable development is assessed against the whole planning scheme.
- 2.8 All development works must also comply with Chapter 6 (Stormwater) of Planning Scheme Policy 10 – *Works (Development Standards Manual)*.
- 2.9 ***Pine Rivers District***  
The Pine Rivers planning scheme overlay mapping identifies areas subject to natural flooding. The district is also divided into a number of localities including a *Coast and River Lands Locality* which includes natural flood hazards areas. In addition to the overlay and locality codes there are other codes and design manual policies (applicable to assessable development) that include Specific Outcomes and other requirements to deal with flood hazard, storm tide hazard and stormwater runoff/overland flows.
- 2.10 Overlay Code Map 8 - *Major Flood Events* in the planning scheme shows the extent of the Q100 flood inundation estimated at that time and is the *Designated Natural Hazard Area (Flood)* for the purposes of Section 13 of the *Building Regulation 2006*. Applicants can also obtain the Q100 flood levels from Council. The defined flood event is the flood with a 1% annual exceedance probability (i.e. 1 in 100 year likelihood, aka Q100). In coastal areas the planning scheme currently uses the State defined Default Storm Tide level which includes a 300mm allowance for sea level rise.
- 2.11 In relation to flooding, code assessable development within the natural flood hazard area as shown on Overlay Map 8 is assessed against the Specific Outcomes of the *Major Flood Events Code* and applicants are required to provide relevant information in accordance with Planning Scheme Policy PSP17 – *Demonstrating Compliance with the Major Flood Events Code*. The purpose of PSP17 is to outline the information required in order to properly assess a development application triggered by the Major Flood Events Overlay Code. PSP17 requires a flood hazard assessment and a flood hazard mitigation report to be provided by applicants. The Major Flood Events Overlay Code includes six (6) Specific Outcomes to be satisfied to meet the Overall Outcomes of this code.
- 2.12 In regard to providing solutions to satisfy Specific Outcomes development proponents are required to demonstrate this using Council's design standards (Planning Scheme Policy PSP28) which, for stormwater, are based on the Queensland Urban Drainage Manual.
- 2.13 Impact assessable development is assessed against the whole planning scheme.
- 2.14 All development works must also comply with Part 2 - *Design Standards for Stormwater Drainage Works* of Planning Scheme Policy PSP28 – *Civil Infrastructure Design*. Section 4.10.1 of Part 2 prescribes minimum development levels for new development affected by flooding in natural watercourses (creeks, rivers, waterways) being the major flood level plus a 750 mm freeboard. Therefore, the minimum development level is 750 mm above the greater of the estimated Q100 flood level or the highest recorded flood level. This freeboard also applies to the storm tide event with a 1% annual exceedance probability.
- 2.15 ***Caboolture District***  
The Caboolture planning scheme does not include mapping of the natural flood hazard areas or areas at risk of flood. Consequently, land use zones do not

necessary reflect whether the land is affected by major flood events. This places a greater emphasis on determining flood hazard during assessment of development applications. Code and impact assessable development is assessed having regard to State Planning Policy 1/03 (SPP 1/03) and its associated guideline to ensure the outcomes sought by the SPP 1/03 are achieved. For the purposes of assessment under SPP 1/03 Council has used the flood with a 1% annual exceedance probability to define the natural flood hazard management area. Notwithstanding this, the Caboolture planning scheme does address natural hazards. The Strategic Framework - General Matters includes the following:

*(f) The effect of naturally occurring and man made hazards on the environment and community are minimised.*

- 2.16 The Desired Environmental Outcomes of the planning scheme also includes the following:

*(c)(iv) The adverse effects of naturally occurring and man made hazards on the natural environment and human communities are minimised.*

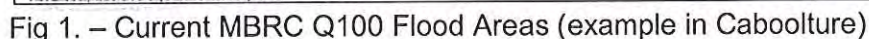
- 2.17 There is no overlay mapping in the planning scheme to identify areas subject to natural flooding and consequently development codes (for a stated purpose or development type) include outcomes that must be satisfied in relation to flood hazards and mitigation of these hazards for development affected by flooding. In addition to these codes there is Planning Scheme Policy 19 - *Stormwater* that provides development proponents guidance on Council's requirements for technical reports addressing stormwater quantity and quality impacts of development. The defined flood event is the flood with a 1% annual exceedance probability (i.e. 1 in 100 year likelihood). In coastal areas the planning scheme currently uses the State defined Default Storm Tide level which includes a 300mm allowance for sea level rise.
- 2.18 Where relevant, the Stormwater Code is called up as an Assessment Criteria in the planning scheme Assessment Tables for most Defined Uses. For Reconfiguring a Lot type development the Reconfiguring a Lot Development Code applies and includes Specific Outcomes relevant to flood hazard and the provision of appropriate flood immunity. The defined major flood event used to establish flood immunity and hazard is the flood with a 1% annual exceedance probability (i.e. 1 in 100 likelihood, aka Q100).
- 2.19 In relation to flooding, code assessable development anticipated to be affected by natural flood hazard is assessed against the SPP 1/03, SPP 1/03 Guideline and Specific Outcomes of the relevant code and applicants are required to provide relevant information in accordance with Planning Scheme Policy PSP19 - *Stormwater*. Council's knowledge base on flooding within the Caboolture district has increased dramatically over the years by its own flood assessments and approved flood studies provided by development proponents.
- 2.20 In regard to providing solutions to satisfy Specific Outcomes development proponents are required to demonstrate this using Council's design standards (Planning Scheme Policy PSP4 - *Design and Development Manual*) which, for stormwater, are based on the *Queensland Urban Drainage Manual* and *Australian Rainfall and Runoff*.
- 2.21 Impact assessable development is assessed against the whole planning scheme, SPP 1/03 and the SPP 1/03 Guideline.
- 2.22 All development works must also comply with Section 8 - *Stormwater Drainage* of Planning Scheme Policy PSP4 - *Design and Development Manual*. Section 8.9



2.23 Development proponents must show the Q100 floodlines on proposal layout plans for development applications. These floodlines must be derived from either Council flood studies or approved flood studies provided by the applicant to support their application.

2.25 Council's knowledge base on flooding within the Caboolture district has increased dramatically over the years since the current planning scheme commenced. Council's own flood assessments and approved flood studies provided by development proponents have been used in the assessment of development applications.

2.27 Example of current GIS mapping:





**3. Details of Council's defined flood event including a description of:**

- a. how the defined flood event was chosen; and**
- b. the way in which the council's defined flood event was calculated or determined**

- 3.1 The defined flood event was required to be reflected in each of the Planning Schemes for the region by both the State Planning Policy and its accompanying guidelines. The State nominated its position as the adoption of 1% AEP (Annual Exceedance Probability) as the criteria for determining the defined flood event and flood management area.
- 3.2 Pine Rivers Plan adopted this as their standard through its Major Flood Events Overlay. The Redcliffe City Planning Scheme also adopted the same standard through its Overlay Map 3.
- 3.3 Note the statement under A2.9 of the State Planning Policy Guideline 1/03 (**Refer Attachment 1680912-1**) that the adopted flood management area is likely to be inundated in more extreme flood events, however the State indicates that the residual risk i.e. the risk of a flood which exceeds the Defined Flood Event - should be addressed in the local government counter disaster plans and emergency procedures, both of which are beyond planning scheme measures.
- 3.4 Although the Caboolture ShirePlan does not fully encompass the State Planning Policy on Flooding to the Minister's satisfaction, it does adopt the 1% AEP for reconfiguring and filling. All other assessable development needs to comply with that same State Planning Policy to the extent that it is not reflected in the Planning Scheme. The Minister has indicated that both the Redcliffe Planning Scheme and the PineRiversPlan reflect the flooding aspects of the State Planning Policy.

**4. A description of any planning requirements to have evacuation routes and/or early warning systems for areas identified to be at high risk of flooding, including information about how the existence of such evacuation routes and/or early warning systems are communicated to the occupiers of areas at high risk of flooding.**

- 4.1 There are no specific planning requirements within the Caboolture Planning Scheme in regard to having evacuation routes and or early warning systems for areas identified to be at high risk of flooding.
- 4.2 At the time of the 11 January 2011 flood event, MBRC had one flood warning system in place for areas which were at risk of flooding, which was for Dale Street, Burpengary. There was no designated evacuation route/s associated with the warning protocol. Residents were provided with correspondence in May 2009, advising of revised protocol of warning and potential resident action – **refer Attachment 1680912-2.**

**5. A description of any controls or standards used to assess the storage of chemicals or other Environmentally Relevant Activities below the Q100 flood line or the Council's defined flood event.**

- 5.1 Council's response has drawn on the records for licensed premises that store flammable and combustible liquids as per the *Dangerous Goods Safety Management Act 2001* as well as devolved environmentally relevant activities administered under the *Environmental Protection Act 1994*. Schedule 2 of the *Environmental Protection Regulation 2008* defines each environmentally relevant activity (ERA). The ERAs



devolved to and administered by Local Government are specified in section 101 of the *Regulation* and are listed as follows -

ERAs administered by Local Government (as at 1 January 2009)
ERA 4 (1) Poultry farming; Farming more than 1,000-200,000 birds
ERA 4 (2) Poultry farming; Farming more than 200,000 birds
ERA 6 (a) Asphalt manufacturing; Manufacturing in a year less than 1000t of asphalt
ERA 6 (b) Asphalt manufacturing; Manufacturing in a year 1000t or more of asphalt
ERA 8 (3a) Chemical storage; Storing a total quantity of 10m <sup>3</sup> to 500m <sup>3</sup> of chemicals of Class C1 or C2 combustible liquids under AS 1940 or dangerous goods Class 3
ERA 12 (1) Plastic product manufacturing; Manufacturing, in a year, a total of 50t or more of plastic product (other than foam, composite plastics or rigid fibre-reinforced plastics)
ERA 12 (2) Plastic product manufacturing; Manufacturing, in a year, a total of 5t or more of foam, composite plastics or rigid fibre-reinforced plastics
ERA 17 Abrasive blasting; Cleaning equipment or structures on a commercial basis using a stream of abrasives in either a wet or dry pressure stream.
ERA 18 (a) Boilermaking or engineering; Boilermaking, assembling, building or manufacturing 200t to 10,000t of metal product in a year
ERA 18 (b) Boilermaking or engineering; Boilermaking, assembling, building or manufacturing more than 10,000t of metal product in a year
ERA 19 Metal forming; Forming a total of 10,000t or more of metal in a year
ERA 20 (1) Metal recovery; Recovering less than 100t of metal in a day
ERA 20 (2a) Metal recovery; Recovering 100t or more of metal in a day, or 10,000t or more of metal in a year without using a fragmentiser
ERA 20 (2b) Metal recovery; Recovering 100t or more of metal in a day, or 10000t or more of metal in a year using a fragmentiser
ERA 21 Motor vehicle workshop operation; Operating a workshop on a commercial basis or in the course of carrying on a commercial enterprise involving any of the following relating to motor vehicles – (a) maintaining mechanical components, engine cooling radiators or body panels; (b) spray-painting body panels; (c) detailing or washing.
ERA 37 (a) Printing; Printing, in a year, 200t to 1,000t of printed materials
ERA 37 (b) Printing; Printing, in a year, more than 1,000t of printed materials
ERA 38 (1a) Surface coating; Anodising, electroplating, enamelling or galvanizing, using, in a year, 1t to 100t of surface coating materials
ERA 38 (2a) Surface coating; Coating, painting or powder coating, using, in a year, 1t to 100t of surface coating materials
ERA 43 Concrete batching; Producing 200t or more of concrete or concrete products in a year, by mixing cement with sand, rock, aggregate or other similar materials.
ERA 48 (1) Wooden and laminated product manufacturing; Fabricating in a year 100t or more of wooden products

ERA 49 Boat maintenance or repair; Operating, on a commercial basis, a boat maintenance or repair facility for maintaining or repairing hulls, superstructure or mechanical components of boats or seaplanes.
ERA 61 (1) Waste incineration and thermal treatment; Incinerating waste vegetation, clean paper or cardboard

- 5.2 The predominant environmentally relevant activity in the Moreton Bay region is ERA 21 Motor vehicle workshop operation. Motor vehicle workshops and the majority of other ERAs are carried out inside industrial sheds or purpose built buildings however there are some ERAs that are conducted outside the protection of a building, typical examples are ERA 8 (3a) Chemical storage (which includes service stations) and ERA 43 Concrete batching.
- 5.3 ERAs not devolved to Council are administered by DERM.
- 5.4 The controls used to regulate these activities are determined by the planning instruments for each district. In all three districts the applications for an ERA are either
- 5.4.1 Code assessable by the assessment manager on land already approved for that use; or
- 5.4.2 Impact assessable on land not approved for that use.
- 5.5 Code Assessable Applications  
These ERAs are code assessable because the suitability of the land use for industrial type activities has already been predetermined by consideration of all relevant overlays. The land allocated for these activities is typically industrial estates that are approved on land above the estimated Q100 or defined flood event level at the time the subdivision was approved.
- 5.6 Impact Assessable Applications  
Applications for ERAs that are impact assessable are ordinarily for those types of activities not located in an industrial estate. A typical example is a fuel service station in a stand alone development. In assessing applications of this type the applicant is required to address all relevant codes and demonstrate that the development is above the Q100 or defined flood event level determined at the time of application. Developments were not approved within the current Q100 or defined flood event level for each district.
- 5.7 A series of maps is attached which shows the position of ERAs and licensed premises for the storage of flammable and combustible liquids in relation to the current Q100 for MBRC. Some properties are now within the Q100 to varying degrees of coverage. These have been identified in three spreadsheets titled Dangerous Goods – Q100, Service Stations – Q100 and Industrial Properties – Q100. **Refer Attachments 1680912-3; 1680912-4; 1680912-5, 1680912-6.**
- 5.8 In summary, the control for ERAs and activities that store chemicals such as flammable and combustible liquids is the current Q100 level at the time of any application lodged with Council.
- 6. A description of any conditions imposed by Council on the approval of development applications to ensure that hazardous materials affected by flood water do not affect public safety and/or the environment.**
- 6.1 Prior to amalgamation each of the three Councils used standard conditions for ERAs adopted by the Environmental Protection Interest Group under SEQROC (South East Queensland Region Organisation of Councils). Since amalgamation the standard set

of conditions are used by MBRC to ensure hazardous materials do not affect public safety or the environment. The relevant conditions for water borne contaminants form Schedule C of the development permit for Council administered ERAs. A copy of these standard conditions follows –

## 6.2 SCHEDULE C - WATER

- (C1) Contaminants or contaminated water must not be directly or indirectly released from the Premises or to the ground or groundwater at the Premises except for:
- i) uncontaminated Overland Stormwater flow;
  - ii) uncontaminated Stormwater to the Stormwater system; or
  - iii) contaminants released to sewer under and in accordance with a trade waste permit granted by the relevant authority under the *Water Supply (Safety & Reliability) Act 2008*.
- (C2) Releases to water must not cause any visible oil slick or other visible evidence of oil or grease, nor contain visible, grease, scum, litter or floating oil.
- (C3) The Holder must ensure that:
- i) maintenance and cleaning of equipment (including vehicles and plant) is carried out in an area where contaminants cannot be released into stormwater drainage, a roadside gutter, a water or onto unsealed ground.
  - ii) any spillage of contaminants is cleaned up immediately by a method other than hosing, sweeping or otherwise releasing the contaminants into stormwater drainage, a roadside gutter or a water.
  - iii) incident rainfall and overland flow of stormwater does not contact contaminants (for example, areas with contaminants should be roofed or be protected by diversion drains).

End of conditions for Schedule C

- 6.3 In summary, there are no specific development conditions imposed by Council to ensure hazardous materials do not affect flood waters because developments are not approved on land within the current Q100 level. There are conditions however to prevent contaminants being directly or indirectly released to ground or stormwater.

## 7. A description of how levee banks are regulated in the council area using specific examples.

### 7.1 Levee Banks approved for Development

#### 7.2 Off-stream Extractive Industry

Levee banks have been implemented by some off-stream extractive industry sites to provide protection to their operations and mitigate against transportation of sediments and other contaminants from the site to receiving waters during flood events.

- 7.3 The bund/levee bank requirements are generally included in conditions of town planning consents/development approvals for extractive industry sites and require the developer to operate, maintain and repair this infrastructure. Detailed technical reports are required to ensure proper performance of these works. Consent approval conditions generally include a periodic report on the development to demonstrate compliance with specific conditions and review the program of proposed development into the future (generally at five year intervals).

- 7.4 By way of example, Boral Resources (Qld) Pty Ltd currently operate an off-stream extractive industry at Lawnton Pocket Road, Lawnton adjacent the North Pine River, South Pine River and Four Mile Creek. The original town planning consent permit (No.444) was issued on 24 January 1978 for extraction on the site adjacent the North Pine River and stockpiling of materials at the end of Lawnton Pocket Road. The permit conditions required the construction of bunds along the North Pine River in accordance with the Environmental Impact Statement for the development. This permit also required a detailed development program for the first five years with updates to be made to this program every five years thereafter. Consent Permit No. 444 was subsequently reviewed and amended with permit No. 444/A being issued on 6 July 1987 to BMG Resources Limited. At the time the amended approval was issued East Coast Gravel Pty Ltd were also carrying out gravel extraction within the rivers adjacent the site under approvals issued by the State. The operation, maintenance and repair of the bunds is the responsibility of the developer.

7.5 Residential Development

There are no levee banks constructed for residential development in the region.

**8. Details of council infrastructure (sewers, roads, stormwater etc) that was affected by flooding during the period 1 December 2010 to 31 January 2011.**

- 8.1 Infrastructure affected included roads, buildings and park assets. Examples of damage included roads sustaining damage ranging from potholes to complete failure of the road surface and pavement. In some areas, parts of the road have been eroded completely. On several roads in mountainous terrain, slip failures of slopes above and/or below the road has resulted in failure of the road to the point of road closure being required. Damage to buildings was mostly damage to electrical services; however some buildings have sustained significant structural damage, especially several amenity buildings located within parks. Park asset damage ranged from erosion of softfall, damage to and loss of fencing, playground equipment, shelter sheds, and BBQ facilities.
- 8.2 A cross section of flood affected infrastructure within MBRC was as follows:
- 8.3 **Roads:**
- 8.3.1 Gap Road, Bellthorpe - damaged section of road - longitudinal crack down approximate centreline of pavement in steep rural country was reconstructed - coincided as main route of transporting avocado crop out of Bellthorpe to market;
- 8.3.2 Bellthorpe Range Road, Bellthorpe - a 1.5km section of roadway was severely damaged - major erosion, loss of guardrail, drainage failure and localised batter / bank slippages - this section has been closed since January 2011 - current works at tender stage for reconstruction - estimated time to reopen March 2012;
- 8.3.3 Jimna Court, Deception Bay - major pavement and supporting retaining wall failure leading to structural damage to immediate upstream dwellings (x2) - initially damaged in October 2010 rains; further damaged in December 2010 / January 2011 rains - restricted / limited access for residents in Jimna Court whilst the pavement and supporting earthen embankment was redesigned and reconstructed, with the inclusion of substantive drainage system - October 2010 through to July 2011;
- 8.3.4 Mt Nebo Road, Mt Nebo - major landslips affecting pavement and associated access;
- 8.3.5 Bridge - Lacey's Creek Road - abutment erosion, significant shoulder erosion.



**8.4 Parks & Reserves:**

- 8.4.1 Sweeney Reserve, Petrie - major damage / loss of existing infrastructure - park furniture, playground equipment, shade structures, road and car parking pavements, toilet block etc - park has been closed since 11 January 2011;
- 8.4.2 Centenary Lakes, Caboolture - major damage / loss of existing infrastructure - fences, softfall to numerous locations, irrigation systems (electrical equipment), pumps overhauled, park furniture, footpaths, park furniture, playground equipment, shade structures, road and car parking pavements, toilet block etc - park has been closed since 11 January 2011.

**8.5 Buildings & Facilities:**

- 8.5.1 Dayboro Pool - replacement of pool heating units;
- 8.5.2 Dayboro Art Gallery - footpath repaired and external wall sheeting repaired and repainted;
- 8.5.3 Mt Glorious Road - LED early warning (fire) sign replaced.

- 8.6 In relation to sewer infrastructure, I understand that the Queensland Flood Commission of Inquiry has sought information from Unitywater regarding water and sewerage infrastructure matters. Unitywater are best placed to provide information pertaining to the degree if any, of the flood affectation of these assets, as well as the capacity of such assets.

**9. A description of the measures used by Council to protect Council infrastructure (sewers, roads, stormwater etc) and to ensure such infrastructure functions during a defined flood event.**

- 9.1 Measures used by Council to protect Council infrastructure during a defined flood event are extensive. Some measures are as follows:
- a) Open drainage cleaning/ desilting program.
  - b) Armour and stabilisation to identified high flow drainage areas
  - c) Gravel road grading program including the addition of gravel wearing surface and regrading table drains ensuring functional drainage of road surface.
  - d) Pothole patching and pavement failure activities.
  - e) Promotion of road reconstruction and rehabilitation candidates which are critical routes during flood times
  - f) Resurfacing and rehabilitation programs
  - g) Active clearance of under road culverts following rain events of debris to prevent blockage and unnecessary overtopping of roads.
  - h) CCTV asset inspection program of stormwater pipes
  - i) Patrols to clear drainage pits during rain events


- 9.2 In relation to sewer infrastructure, I understand that the Queensland Flood Commission of Inquiry has sought information from Unitywater regarding water and sewerage infrastructure matters. Unitywater are best placed to provide information pertaining to the degree if any, of the flood affectation of these assets, as well as the capacity of such assets.



**10. A description of any development approvals for subdivisions of lots to create more than four residential lots since 2003, together with a depiction of the proposed developments on a cadastral map within Council's jurisdiction.**

- 10.1 **Three (3) attachments 1680912-7, 1680912-8, 1680912-9** contain a description of development approvals for subdivisions of lots to create more than four (4) residential lots since 2003.

- 10.2 A copy of the Residential Development 2003-2011 Index Map and Residential Development 2003-2011 and a 1 in 100 year flood event Index Map are included as **Attachments 1680912-10, 1680912-11.**

All the facts sworn to in this affidavit are true and correct to my knowledge and belief except as stated otherwise.

Sworn by CHRIS WARREN at  
Strathpine this 12<sup>th</sup> day of September 2011  
before me, 





## Residential Development 2003-2011 and a 1 in 100 year flood event Index Map

**Question Number: 1608912-10**

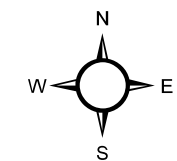
A description of any development approvals for subdivisoins of lots to create more than four residential lots since 2003, together with a depiction of the proposed developments on a cadastral map within Council's jurisdiction

### KEY TO FEATURES

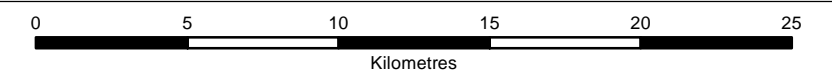
-  Map Reference Grid
-  Development Areas

### Former Local Government Areas

-  Caboolture
-  Pine Rivers
-  Redcliffe



Moreton Bay Regional Council, Caboolture Office  
PO Box 159 (2 Hasking Street), Caboolture QLD 4510  
Ph: (07) 5433 3000, Fax: (07) 3205 0599  
Email: [mbrc@moretonbay.qld.gov.au](mailto:mbrc@moretonbay.qld.gov.au)  
Web: [www.moretonbay.qld.gov.au](http://www.moretonbay.qld.gov.au)



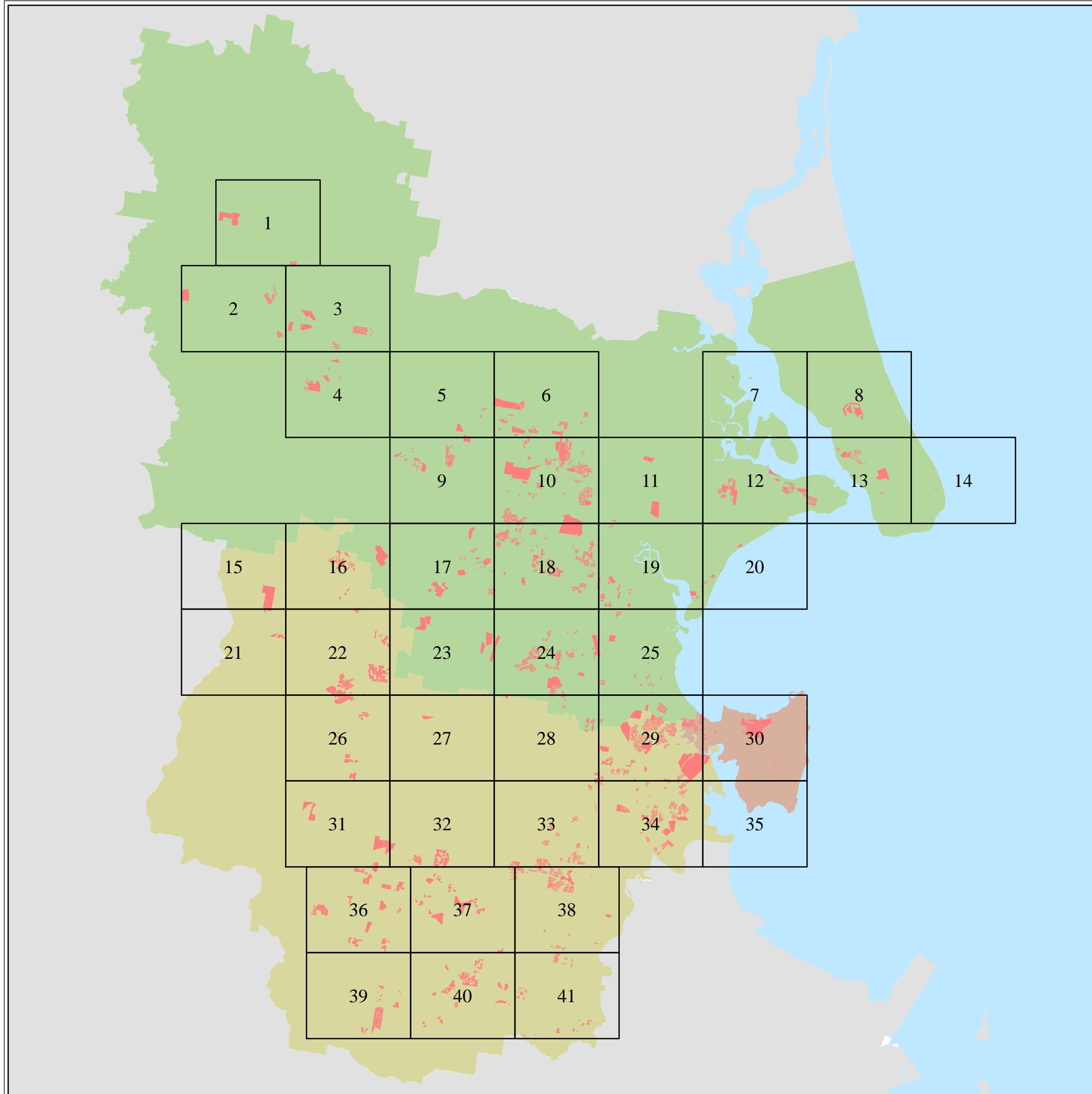
Date: 6/09/2011

Scale: 1:250,000 (at A3)

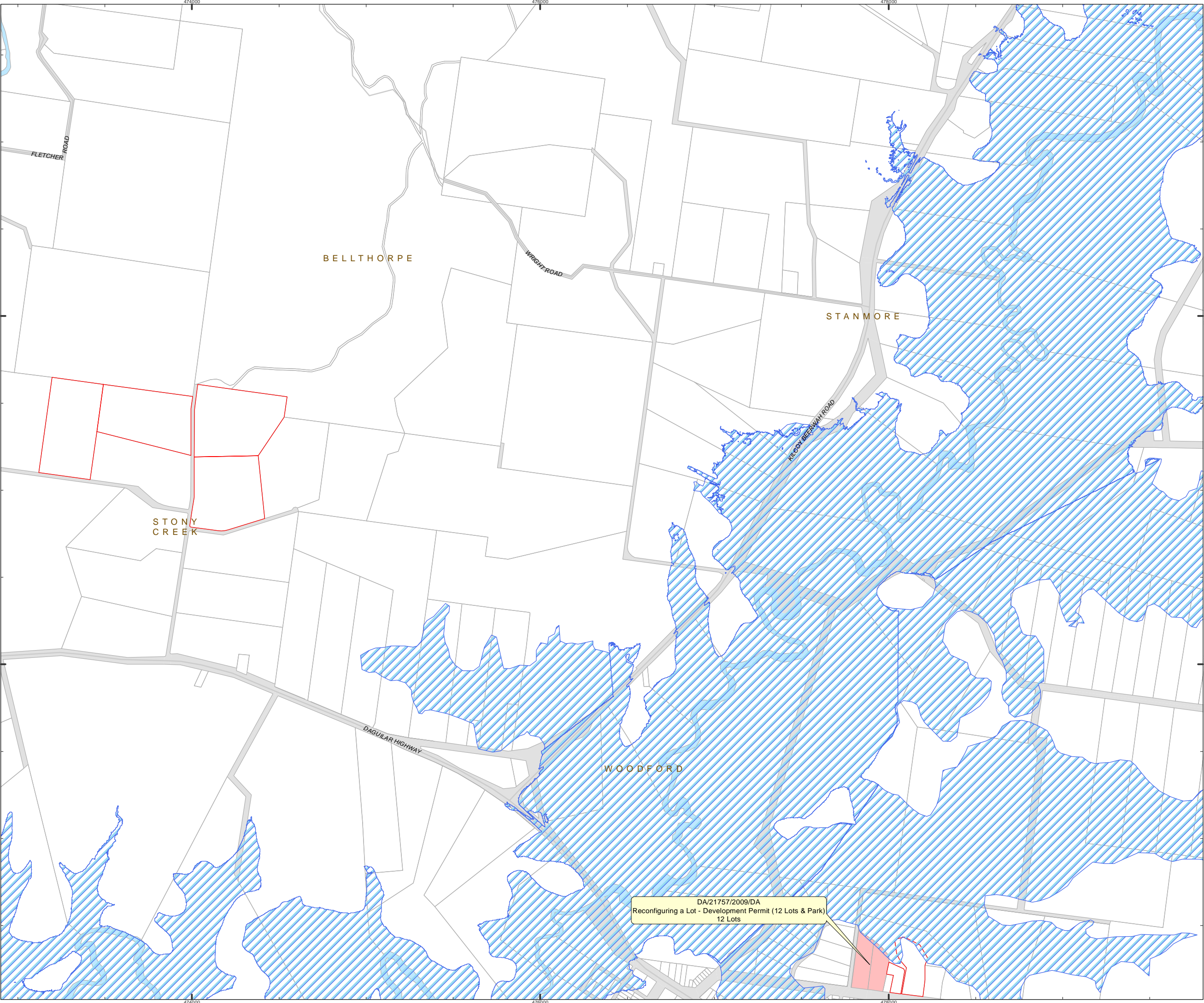
Corporate Services

Map Ref: 110826M1

Copyright Moreton Bay Regional Council and Department of Environment and Resource Management. Moreton Bay Regional Council supplies this map under the following conditions:- Mapping details are supplied from information contained in the Council's records which may have been furnished to the Council by other persons. Moreton Bay Regional Council gives no warranty or guarantee of any kind, expressed, implied, or statutory, to the correctness or accuracy of the map details or the degree of compliance with any Council standards in this matter. Persons making decisions with financial or legal implications must not rely upon the map details shown on this plan for the purpose of determining whether any particular facts or circumstances exist and the Moreton Bay Regional Council (and its officers and agents) expressly disclaim responsibility for any loss or damage suffered as a result of placing reliance upon this information.





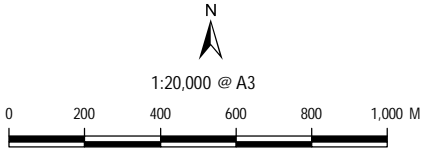


# Moreton Bay Region

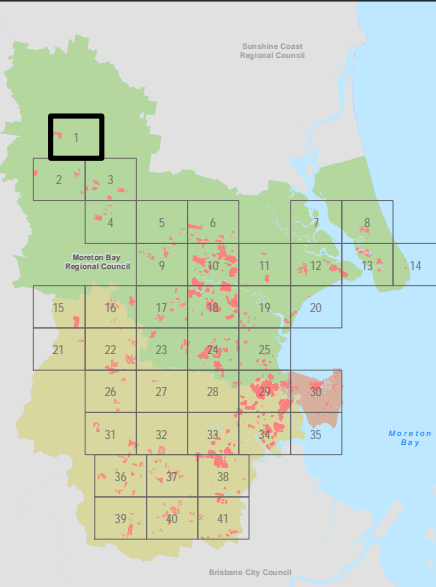
## Residential Development 2003-2011 and a 1 in 100 year flood event

### Map 1 of 41

- LEGEND**
- Approved Development  
(Subdivisions greater than  
four lots not yet completed)
  - Residential Lots constructed 2003 to 2011
  - Q100
  - Property Boundaries



Date Produced: 2/09/2011  
Projection: Map Grid of Australia, Zone 56  
Horizontal Datum: Geocentric Datum of Australia 1994



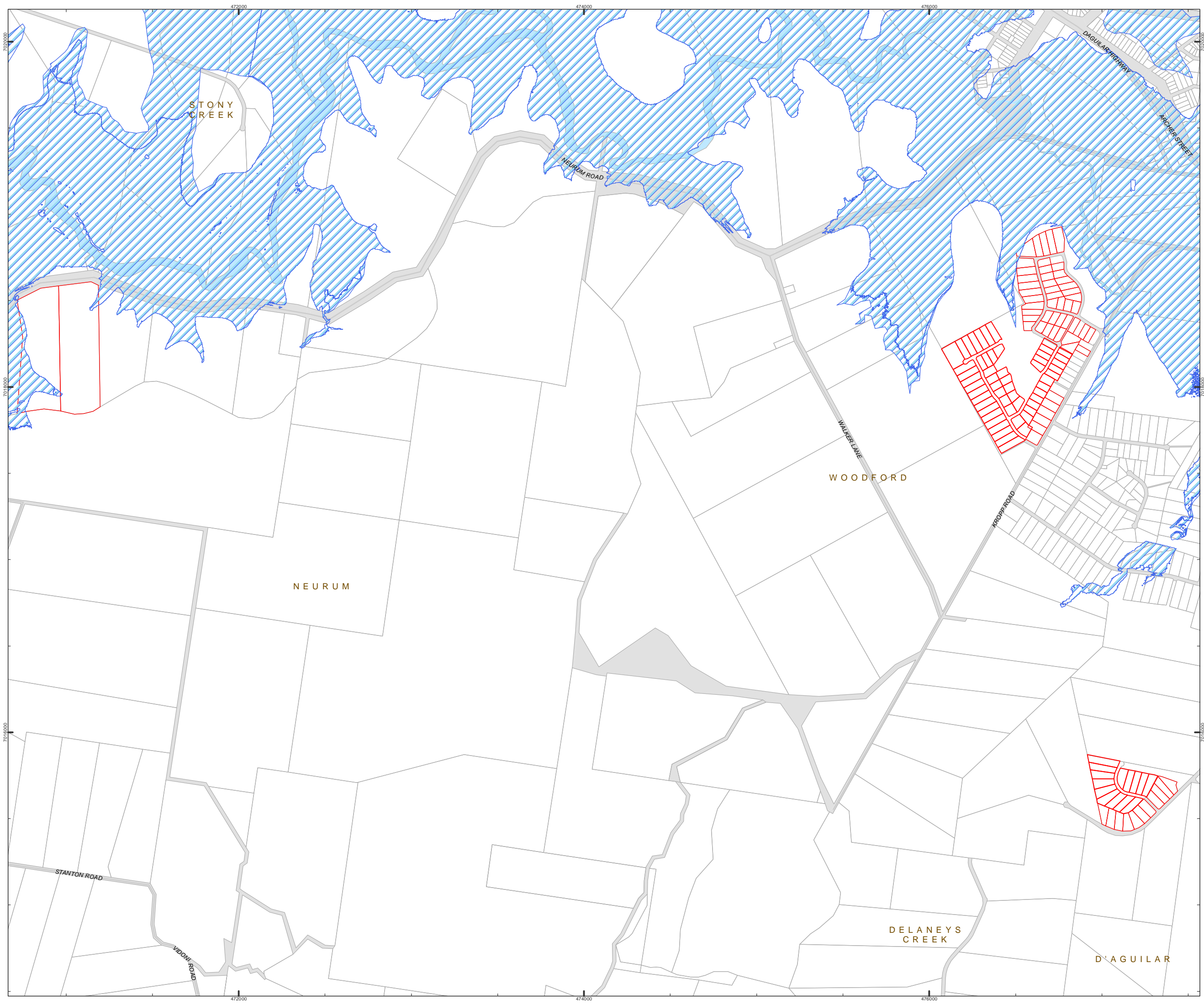
© Copyright Moreton Bay Regional Council and  
Department of Environment and Resource Management

Moreton Bay Regional Council supplies this map under the following conditions:- Mapping details are supplied from information contained in the Council's records which may have been furnished to the Council by other persons. Moreton Bay Regional Council gives no warranty or guarantee of any kind, expressed, implied, or statutory, to the correctness or accuracy of the map details or the degree of compliance with any Council standards in this matter. Persons making decisions with financial or legal implications must not rely upon the map details shown on this plan for the purpose of determining whether any particular facts or circumstances exist and the Moreton Bay Regional Council (and its officers and agents) expressly disclaims responsibility for any loss or damage suffered as a result of placing reliance upon this information. In order to determine the zoning of any parcel of land, a Town Planning Certificate should be obtained or the Planning Scheme perused.

DCDB is reproduced with the permission of the State of Queensland  
(Department of Environment and Resource Management)

Map Ref: 110826M1



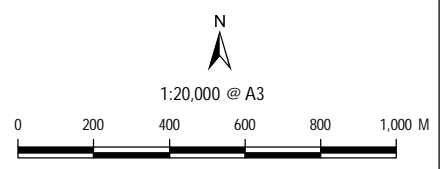


# Moreton Bay Region

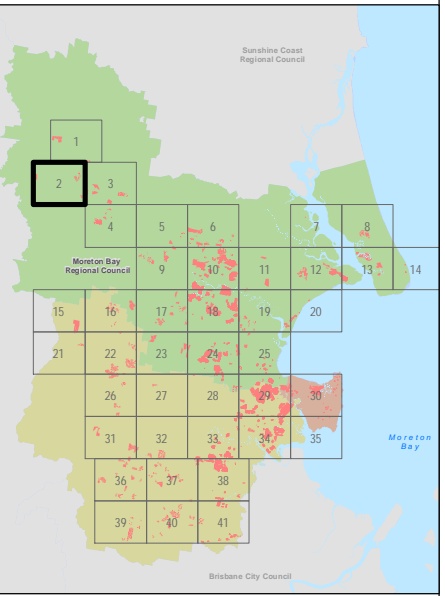
## Residential Development 2003-2011 and a 1 in 100 year flood event

### Map 2 of 41

- LEGEND**
- Approved Development  
(Subdivisions greater than  
four lots not yet completed)
  - Residential Lots constructed 2003 to 2011
  - Q100
  - Property Boundaries



Date Produced: 2/09/2011  
Projection: Map Grid of Australia, Zone 56  
Horizontal Datum: Geocentric Datum of Australia 1994

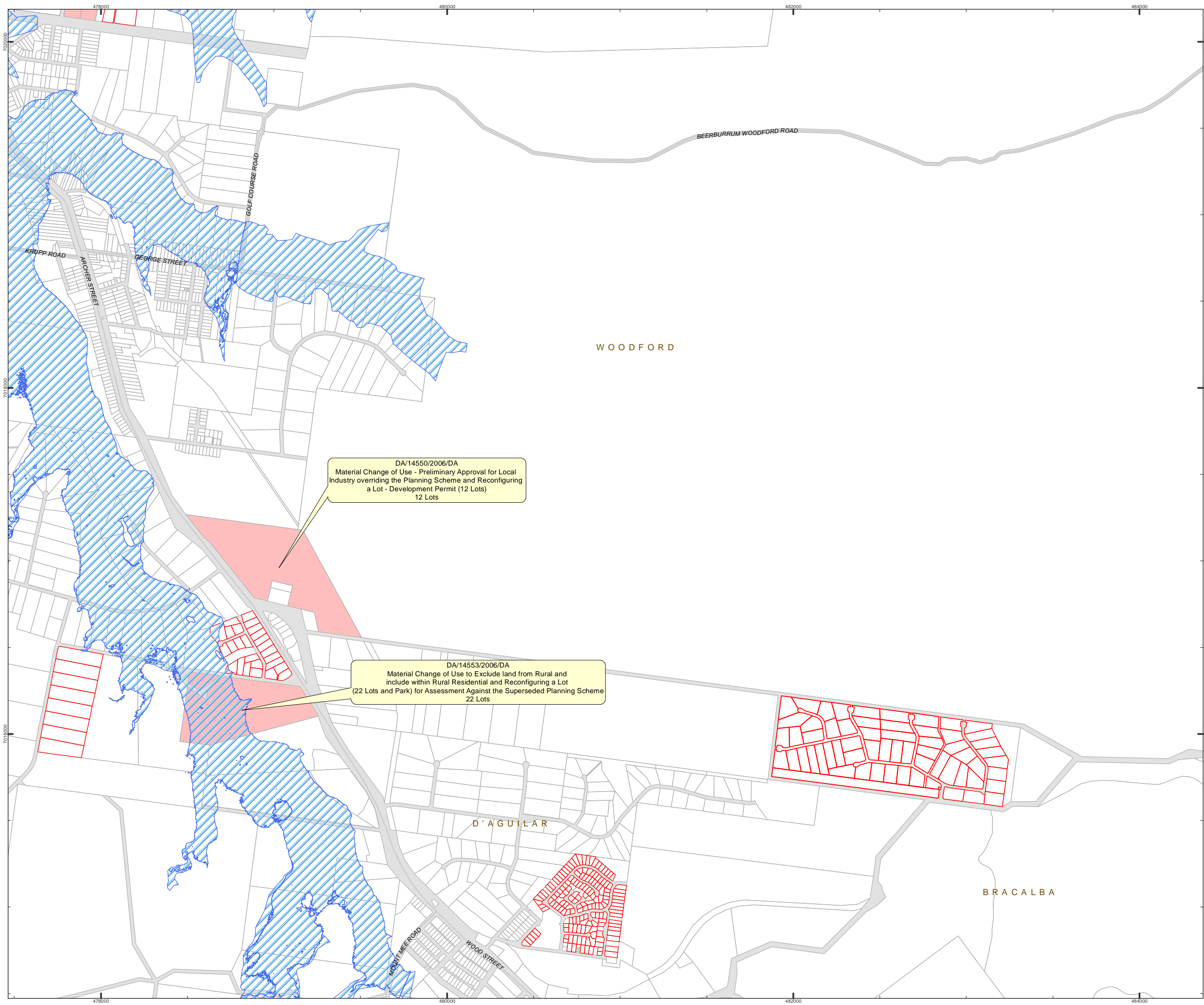


© Copyright Moreton Bay Regional Council and  
Department of Environment and Resource Management

Moreton Bay Regional Council supplies this map under the following conditions:-  
Mapping details are supplied from information contained in the Council's records which  
may have been furnished to the Council by other persons. Moreton Bay Regional  
Council gives no warranty or guarantee of any kind, expressed, implied, or statutory,  
to the correctness or accuracy of the map details or the degree of compliance with any  
Council standards in this matter. Persons making decisions with financial or legal  
implications must not rely upon the map details shown on this plan for the purpose of  
determining whether any particular facts or circumstances exist and the Moreton Bay  
Regional Council (and its officers and agents) expressly disclaims responsibility for any  
loss or damage suffered as a result of placing reliance upon this information. In order to  
determine the zoning of any parcel of land, a Town Planning Certificate should be  
obtained or the Planning Scheme perused.

DCDB is reproduced with the permission of the State of Queensland  
(Department of Environment and Resource Management)

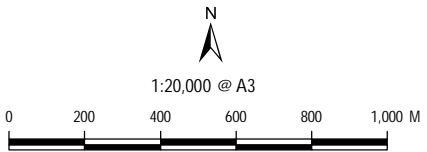
Map Ref: 110826M1



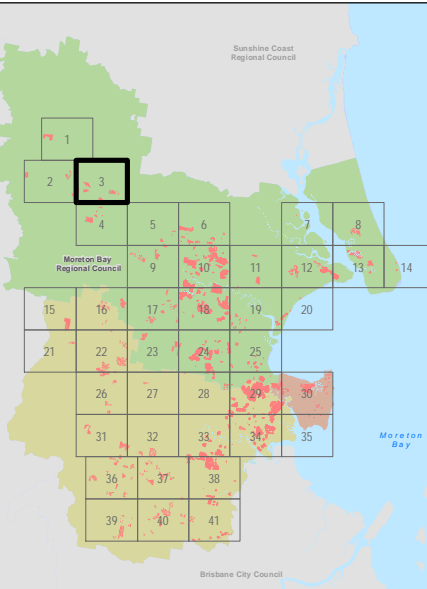
Moreton Bay Region  
Residential Development 2003-2011  
and a 1 in 100 year flood event  
Map 3 of 41

LEGEND

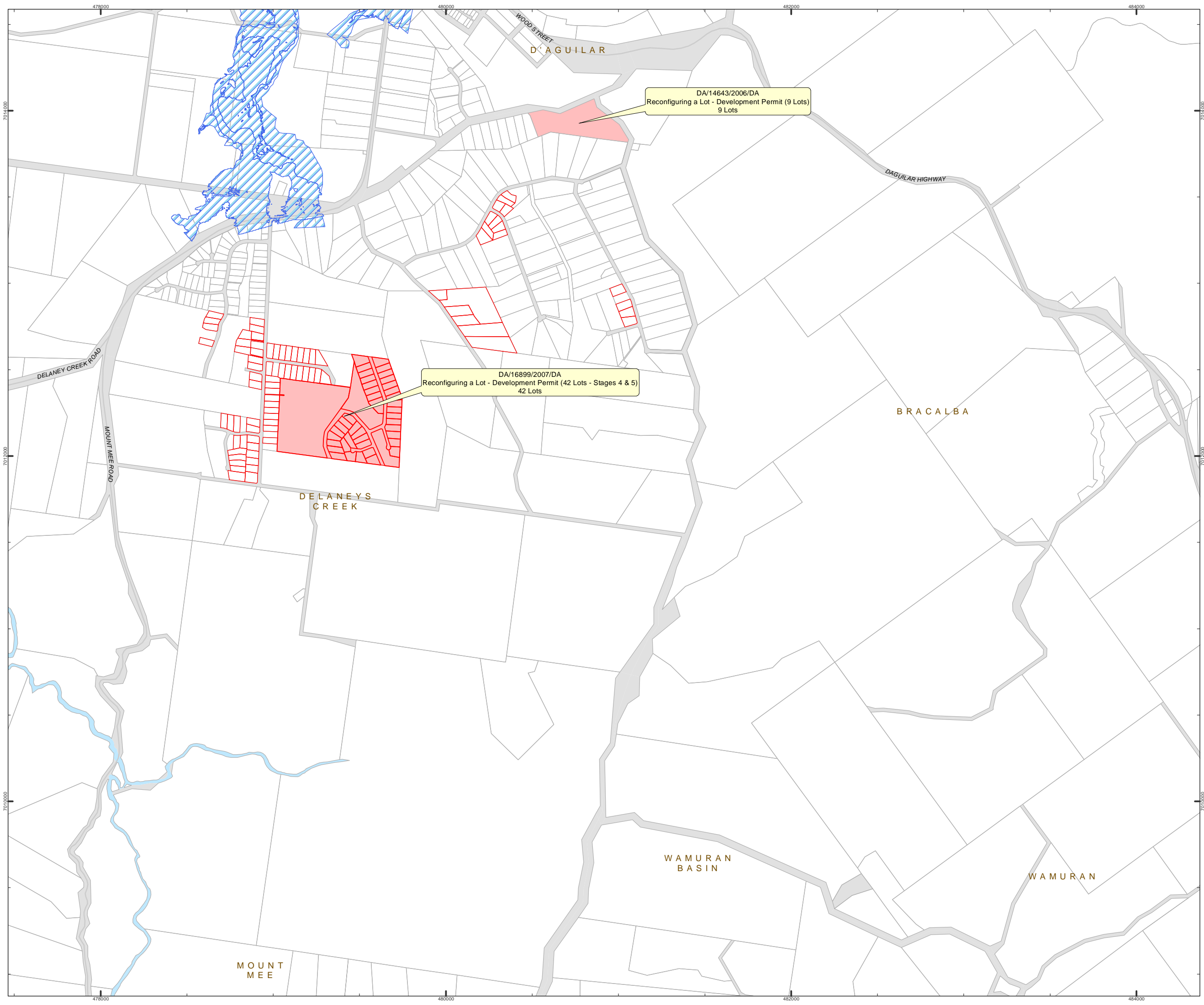
- Approved Development  
(Subdivisions greater than  
four lots not yet completed)
- Residential Lots constructed 2003 to 2011
- Q100
- Property Boundaries



Date Produced: 2/09/2011  
Projection: Map Grid of Australia, Zone 56  
Horizontal Datum: Geocentric Datum of Australia 1994

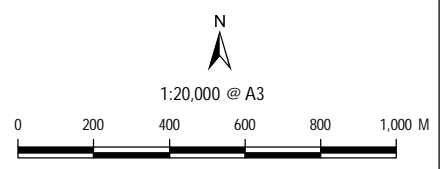




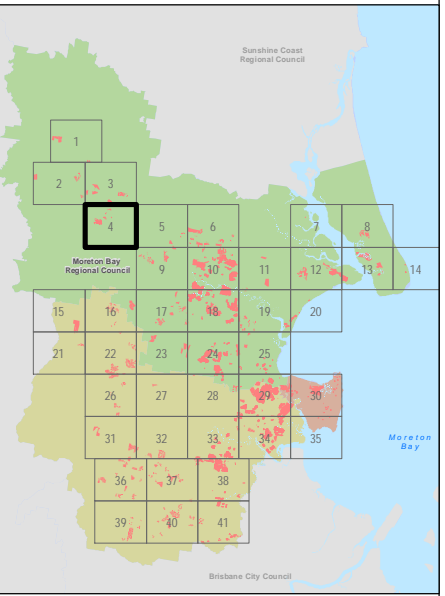


**Moreton Bay Region**  
Residential Development 2003-2011  
and a 1 in 100 year flood event  
**Map 4 of 41**

- LEGEND**
- Approved Development  
(Subdivisions greater than  
four lots not yet completed)
  - Residential Lots constructed 2003 to 2011
  - Q100
  - Property Boundaries



Date Produced: 2/09/2011  
Projection: Map Grid of Australia, Zone 56  
Horizontal Datum: Geocentric Datum of Australia 1994



© Copyright Moreton Bay Regional Council and  
Department of Environment and Resource Management

Moreton Bay Regional Council supplies this map under the following conditions:-  
Mapping details are supplied from information contained in the Council's records which  
may have been furnished to the Council by other persons. Moreton Bay Regional  
Council gives no warranty or guarantee of any kind, expressed, implied, or statutory,  
to the correctness or accuracy of the map details or the degree of compliance with any  
Council standards in this matter. Persons making decisions with financial or legal  
implications must not rely upon the map details shown on this plan for the purpose of  
determining whether any particular facts or circumstances exist and the Moreton Bay  
Regional Council (and its officers and agents) expressly disclaims responsibility for any  
loss or damage suffered as a result of placing reliance upon this information. In order to  
determine the zoning of any parcel of land, a Town Planning Certificate should be  
obtained or the Planning Scheme perused.

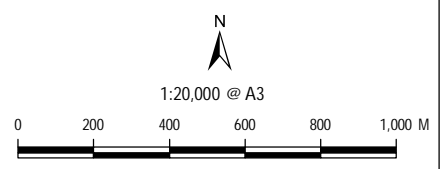
DCDB is reproduced with the permission of the State of Queensland  
(Department of Environment and Resource Management)

Map Ref: 110826M1

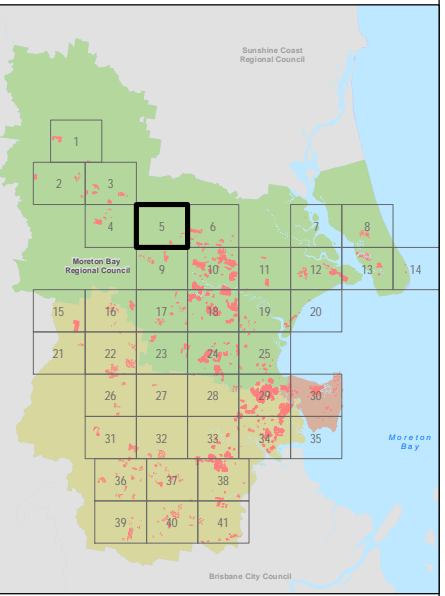


Moreton Bay Region  
Residential Development 2003-2011  
and a 1 in 100 year flood event  
Map 5 of 41

- LEGEND
- Approved Development  
(Subdivisions greater than  
four lots not yet completed)
  - Residential Lots constructed 2003 to 2011
  - Q100
  - Property Boundaries



Date Produced: 2/09/2011  
Projection: Map Grid of Australia, Zone 56  
Horizontal Datum: Geocentric Datum of Australia 1994



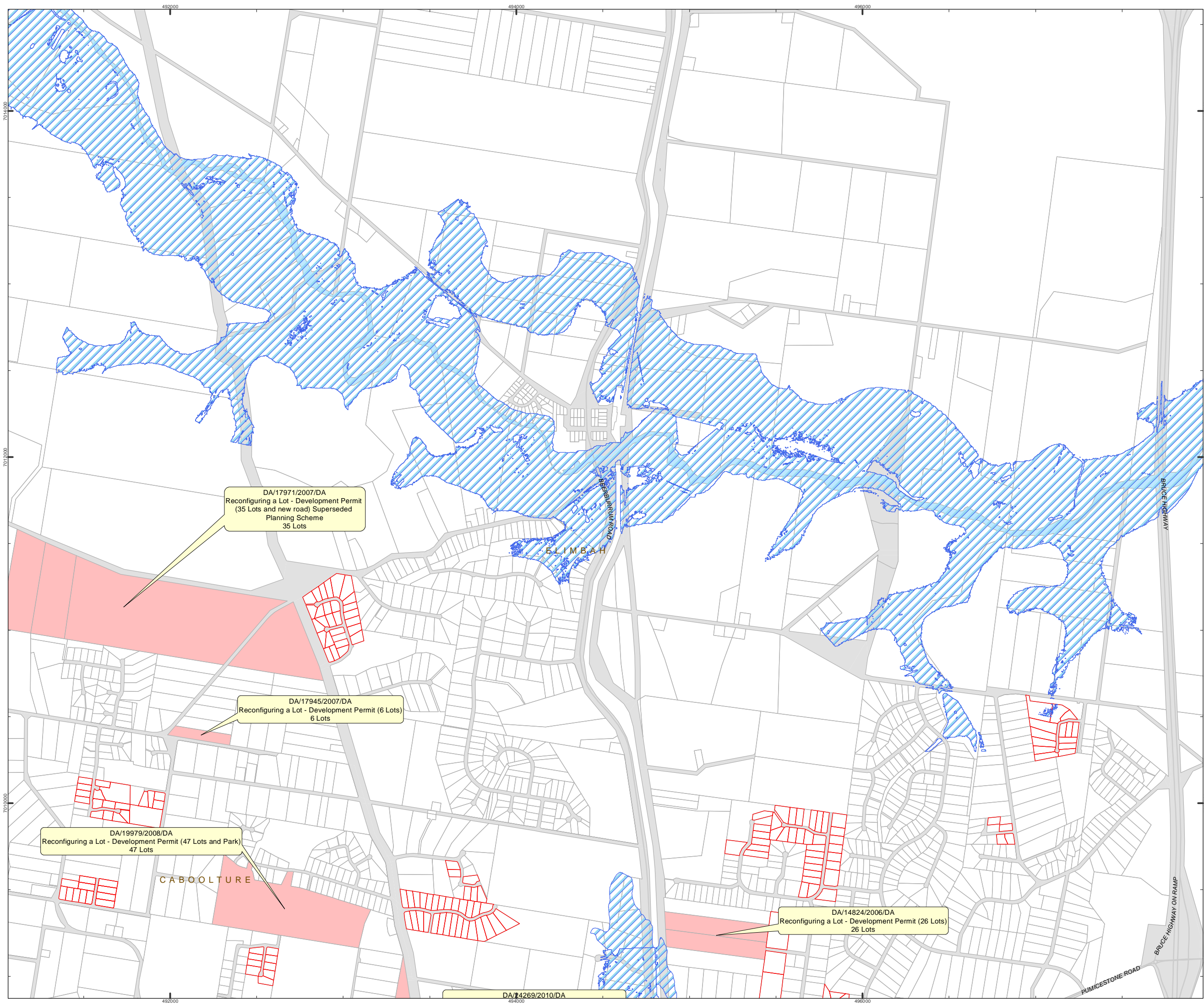
© Copyright Moreton Bay Regional Council and  
Department of Environment and Resource Management

Moreton Bay Regional Council supplies this map under the following conditions:-  
Mapping details are supplied from information contained in the Council's records which  
may have been furnished to the Council by other persons. Moreton Bay Regional  
Council gives no warranty or guarantee of any kind, expressed, implied, or statutory,  
to the correctness or accuracy of the map details or the degree of compliance with any  
Council standards in this matter. Persons making decisions with financial or legal  
implications must not rely upon the map details shown on this plan for the purpose of  
determining whether any particular facts or circumstances exist and the Moreton Bay  
Regional Council (and its officers and agents) expressly disclaims responsibility for any  
loss or damage suffered as a result of placing reliance upon this information. In order to  
determine the zoning of any parcel of land, a Town Planning Certificate should be  
obtained or the Planning Scheme perused.

DCDB is reproduced with the permission of the State of Queensland  
(Department of Environment and Resource Management)

Map Ref: 110826M1

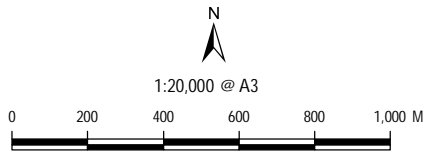




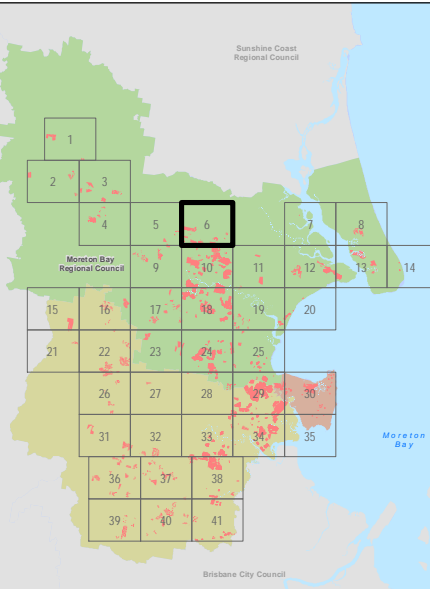
Moreton Bay Region  
Residential Development 2003-2011  
and a 1 in 100 year flood event  
Map 6 of 41

LEGEND

- Approved Development  
(Subdivisions greater than  
four lots not yet completed)
- Residential Lots constructed 2003 to 2011
- Q100
- Property Boundaries



Date Produced: 2/09/2011  
Projection: Map Grid of Australia, Zone 56  
Horizontal Datum: Geocentric Datum of Australia 1994



© Copyright Moreton Bay Regional Council and  
Department of Environment and Resource Management

Moreton Bay Regional Council supplies this map under the following conditions:-  
Mapping details are supplied from information contained in the Council's records which  
may have been furnished to the Council by other persons. Moreton Bay Regional  
Council gives no warranty or guarantee of any kind, expressed, implied, or statutory,  
to the correctness or accuracy of the map details or the degree of compliance with any  
Council standards in this matter. Persons making decisions with financial or legal  
implications must not rely upon the map details shown on this plan for the purpose of  
determining whether any particular facts or circumstances exist and the Moreton Bay  
Regional Council (and its officers and agents) expressly disclaims responsibility for any  
loss or damage suffered as a result of placing reliance upon this information. In order to  
determine the zoning of any parcel of land, a Town Planning Certificate should be  
obtained or the Planning Scheme perused.

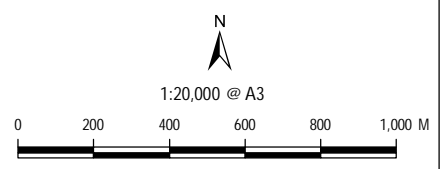
DCDB is reproduced with the permission of the State of Queensland  
(Department of Environment and Resource Management)

Map Ref: 110826M1

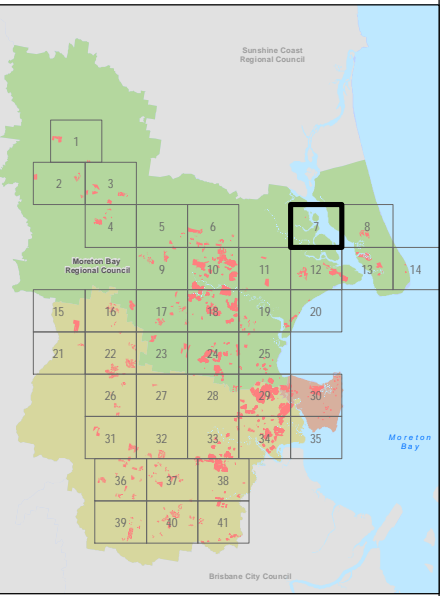


**Moreton Bay Region**  
Residential Development 2003-2011  
and a 1 in 100 year flood event  
**Map 7 of 41**

- LEGEND**
- Approved Development  
(Subdivisions greater than  
four lots not yet completed)
  - Residential Lots constructed 2003 to 2011
  - Q100
  - Property Boundaries



Date Produced: 2/09/2011  
Projection: Map Grid of Australia, Zone 56  
Horizontal Datum: Geocentric Datum of Australia 1994

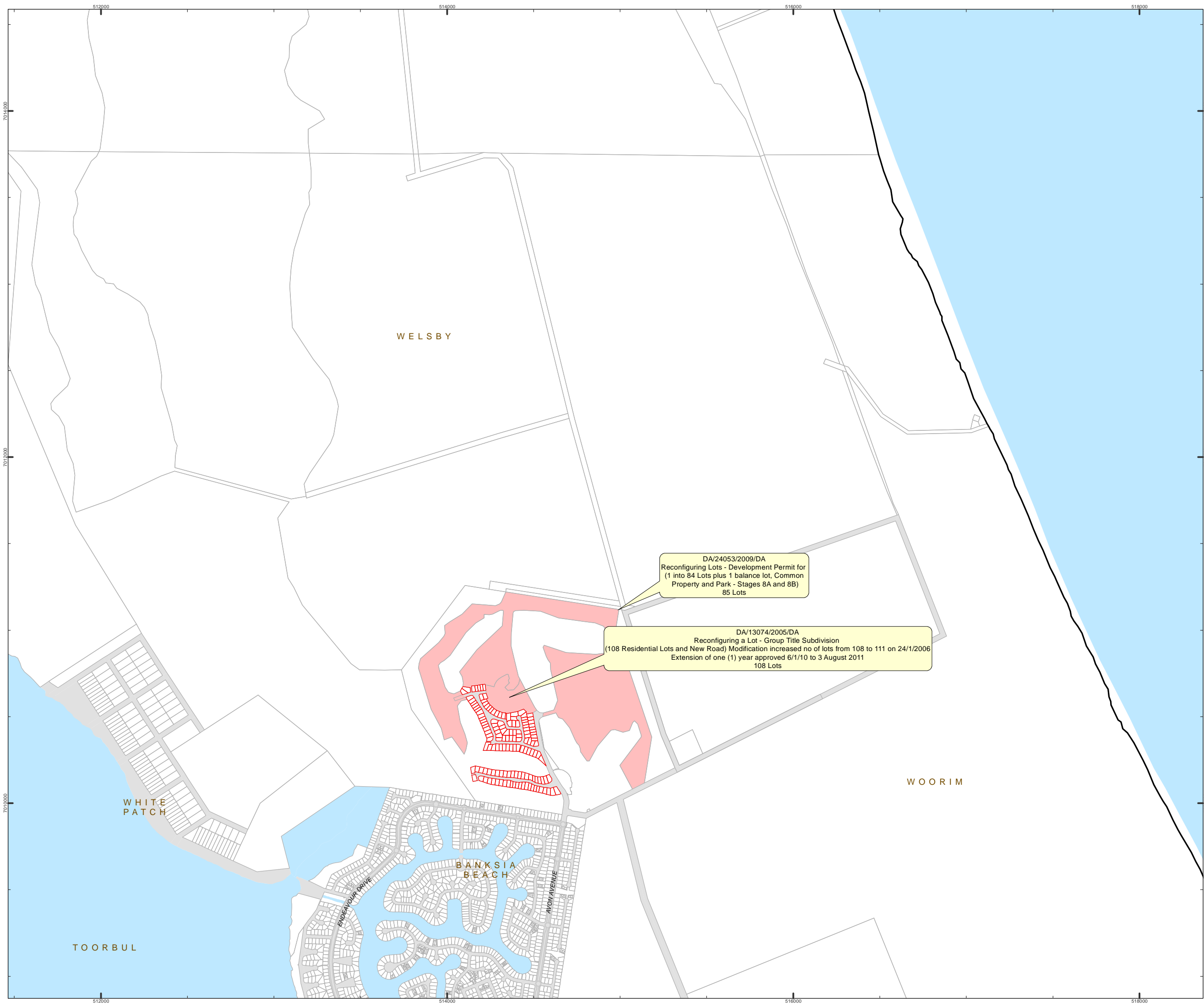


© Copyright Moreton Bay Regional Council and  
Department of Environment and Resource Management

Moreton Bay Regional Council supplies this map under the following conditions:-  
Mapping details are supplied from information contained in the Council's records which  
may have been furnished to the Council by other persons. Moreton Bay Regional  
Council gives no warranty or guarantee of any kind, expressed, implied, or statutory,  
to the correctness or accuracy of the map details or the degree of compliance with any  
Council standards in this matter. Persons making decisions with financial or legal  
implications must not rely upon the map details shown on this plan for the purpose of  
determining whether any particular facts or circumstances exist and the Moreton Bay  
Regional Council (and its officers and agents) expressly disclaims responsibility for any  
loss or damage suffered as a result of placing reliance upon this information. In order to  
determine the zoning of any parcel of land, a Town Planning Certificate should be  
obtained or the Planning Scheme perused.

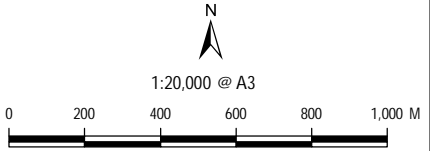
DCDB is reproduced with the permission of the State of Queensland  
(Department of Environment and Resource Management)

Map Ref: 110826M1

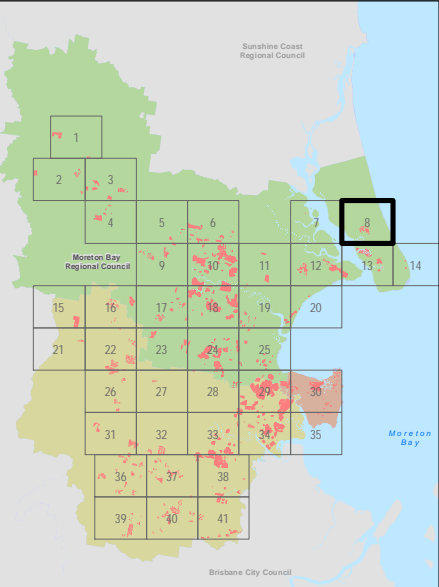


Moreton Bay Region  
Residential Development 2003-2011  
and a 1 in 100 year flood event  
Map 8 of 41

- LEGEND
- Approved Development  
(Subdivisions greater than  
four lots not yet completed)
  - Residential Lots constructed 2003 to 2011
  - Q100
  - Property Boundaries



Date Produced: 2/09/2011  
Projection: Map Grid of Australia, Zone 56  
Horizontal Datum: Geocentric Datum of Australia 1994



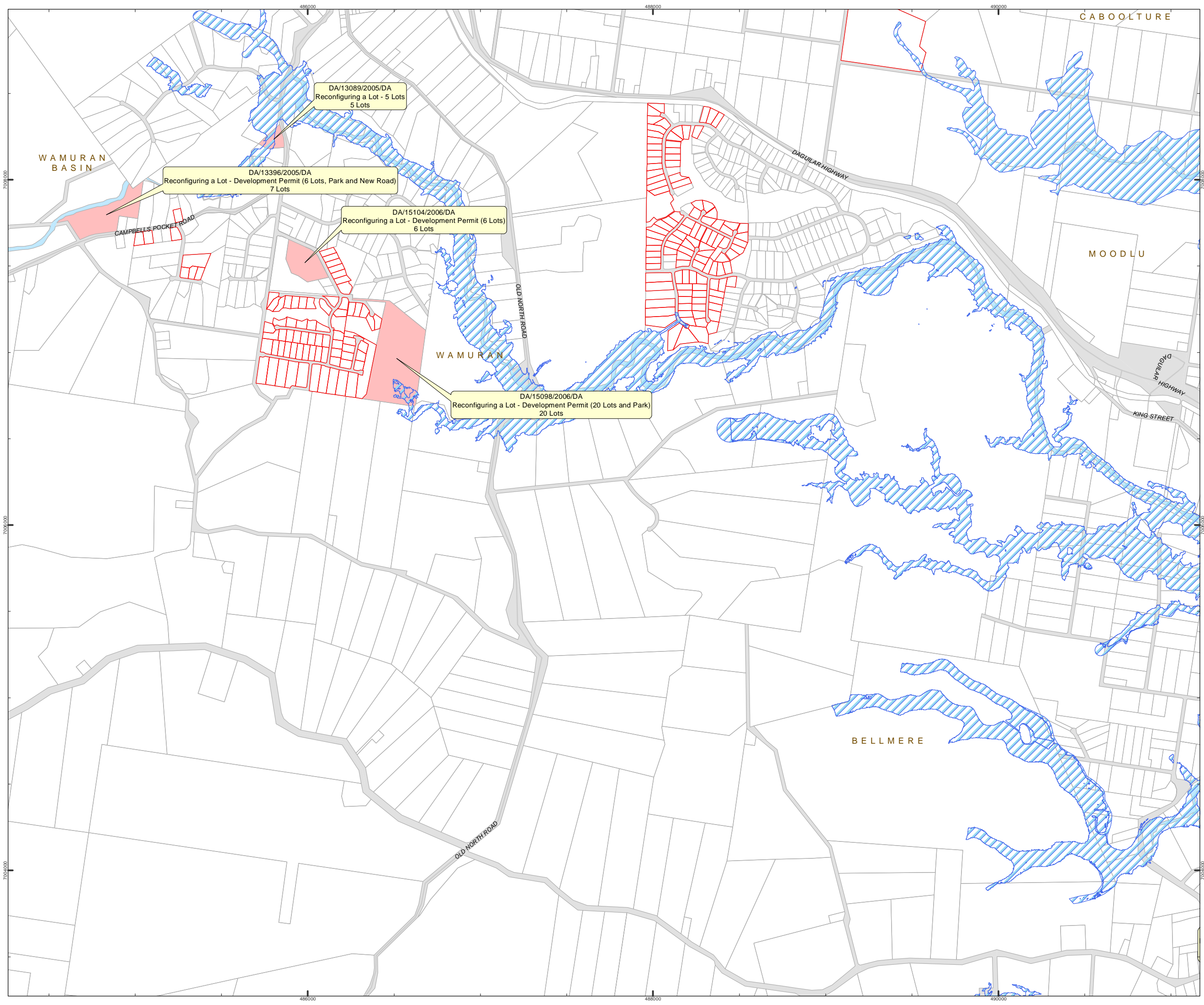
© Copyright Moreton Bay Regional Council and  
Department of Environment and Resource Management

Moreton Bay Regional Council supplies this map under the following conditions:-  
Mapping details are supplied from information contained in the Council's records which  
may have been furnished to the Council by other persons. Moreton Bay Regional  
Council gives no warranty or guarantee of any kind, expressed, implied, or statutory,  
to the correctness or accuracy of the map details or the degree of compliance with any  
Council standards in this matter. Persons making decisions with financial or legal  
implications must not rely upon the map details shown on this plan for the purpose of  
determining whether any particular facts or circumstances exist and the Moreton Bay  
Regional Council (and its officers and agents) expressly disclaims responsibility for any  
loss or damage suffered as a result of placing reliance upon this information. In order to  
determine the zoning of any parcel of land, a Town Planning Certificate should be  
obtained or the Planning Scheme perused.

DCDB is reproduced with the permission of the State of Queensland  
(Department of Environment and Resource Management)

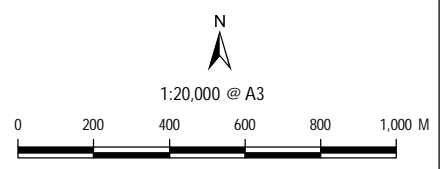
Map Ref: 110826M1



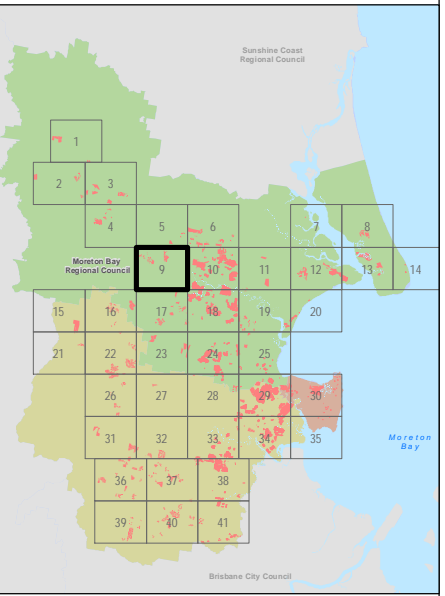


Moreton Bay Region  
Residential Development 2003-2011  
and a 1 in 100 year flood event  
Map 9 of 41

- LEGEND
- Approved Development  
(Subdivisions greater than  
four lots not yet completed)
  - Residential Lots constructed 2003 to 2011
  - Q100
  - Property Boundaries



Date Produced: 2/09/2011  
Projection: Map Grid of Australia, Zone 56  
Horizontal Datum: Geocentric Datum of Australia 1994



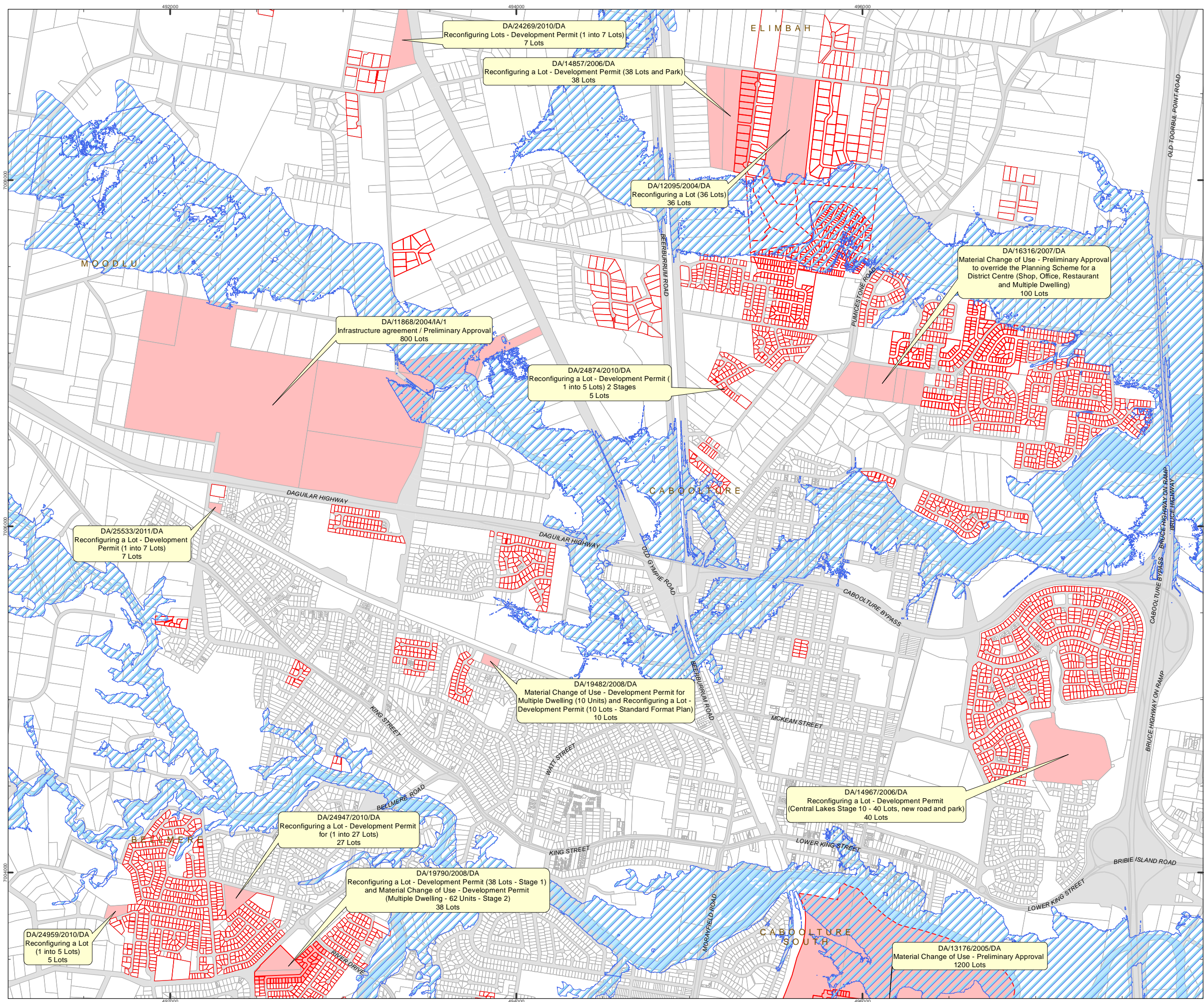
© Copyright Moreton Bay Regional Council and  
Department of Environment and Resource Management

Moreton Bay Regional Council supplies this map under the following conditions:-  
Mapping details are supplied from information contained in the Council's records which  
may have been furnished to the Council by other persons. Moreton Bay Regional  
Council gives no warranty or guarantee of any kind, expressed, implied, or statutory,  
to the correctness or accuracy of the map details or the degree of compliance with any  
Council standards in this matter. Persons making decisions with financial or legal  
implications must not rely upon the map details shown on this plan for the purpose of  
determining whether any particular facts or circumstances exist and the Moreton Bay  
Regional Council (and its officers and agents) expressly disclaims responsibility for any  
loss or damage suffered as a result of placing reliance upon this information. In order to  
determine the zoning of any parcel of land, a Town Planning Certificate should be  
obtained or the Planning Scheme perused.

DCDB is reproduced with the permission of the State of Queensland  
(Department of Environment and Resource Management)

Map Ref: 110826M1





**Moreton Bay Region**  
Residential Development 2003-2011  
and a 1 in 100 year flood event  
Map 10 of 41

**LEGEND**

- Approved Development (Subdivisions greater than four lots not yet completed)
- Residential Lots constructed 2003 to 2011
- Q100
- Property Boundaries

0 200 400 600 800 1,000 M

1:20,000 @ A3

Date Produced: 2/09/2011  
Projection: Map Grid of Australia, Zone 56  
Horizontal Datum: Geocentric Datum of Australia 1994

The inset map shows the Moreton Bay Region divided into a grid of 41 numbered areas. Area 10, which is the focus of this map, is highlighted with a black border. Surrounding areas are labeled with numbers 1 through 41.

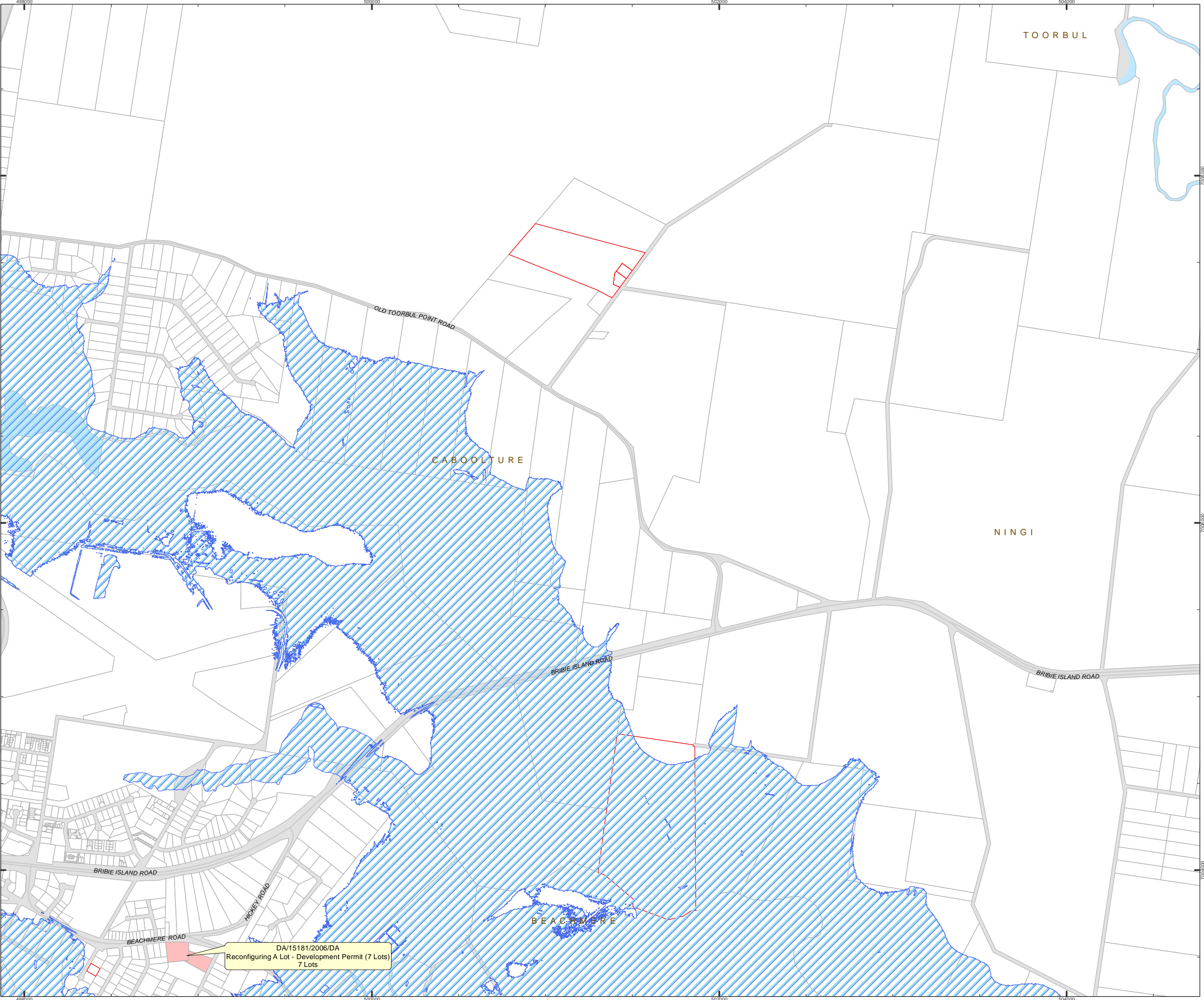
© Copyright Moreton Bay Regional Council and Department of Environment and Resource Management

Moreton Bay Regional Council supplies this map under the following conditions:- Mapping details are supplied from information contained in the Council's records which may have been furnished to the Council by other persons. Moreton Bay Regional Council gives no warranty or guarantee of any kind, expressed, implied, or statutory, to the correctness or accuracy of the map details or the degree of compliance with any Council standards in this matter. Persons making decisions with financial or legal implications must not rely upon the map details shown on this plan for the purpose of determining whether any particular facts or circumstances exist and the Moreton Bay Regional Council (and its officers and agents) expressly disclaims responsibility for any loss or damage suffered as a result of placing reliance upon this information. In order to determine the zoning of any parcel of land, a Town Planning Certificate should be obtained or the Planning Scheme perused.

DCDB is reproduced with the permission of the State of Queensland (Department of Environment and Resource Management)

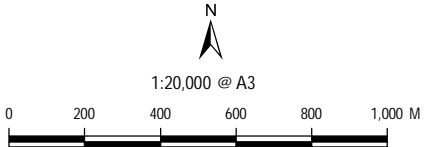
Map Ref: 110826M1



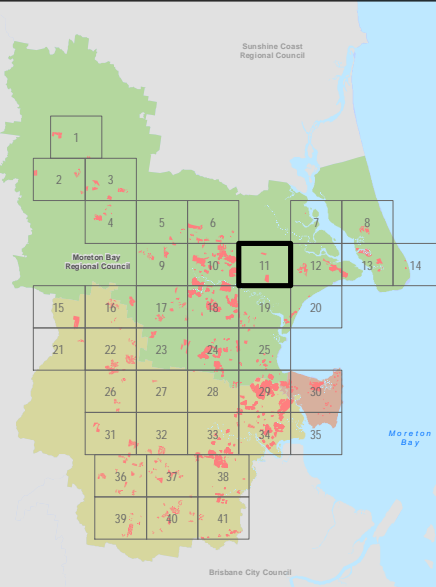


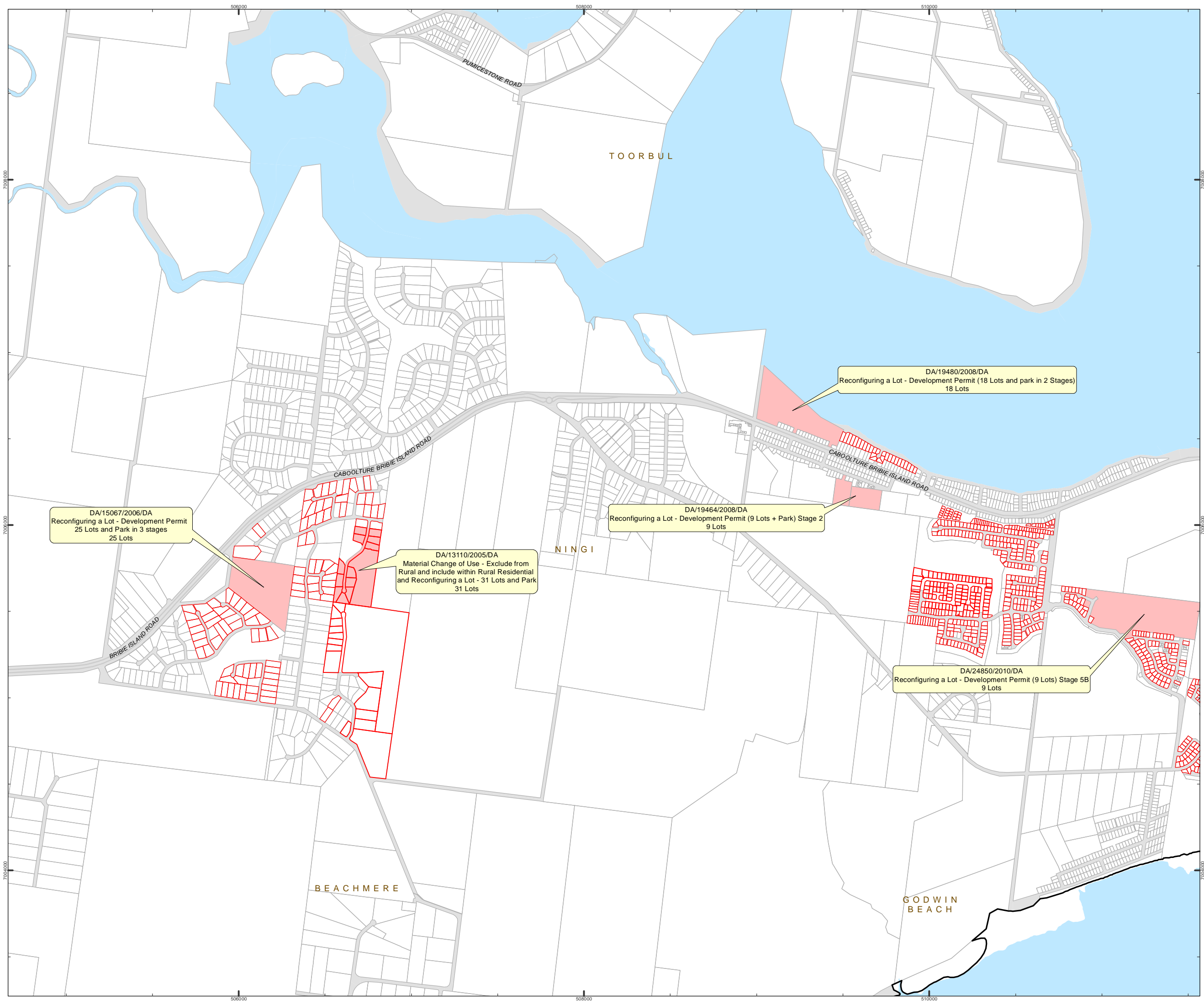
Moreton Bay Region  
Residential Development 2003-2011  
and a 1 in 100 year flood event  
Map 11 of 41

- LEGEND**
- Approved Development  
(Subdivisions greater than  
four lots not yet completed)
  - Residential Lots constructed 2003 to 2011
  - Q100
  - Property Boundaries



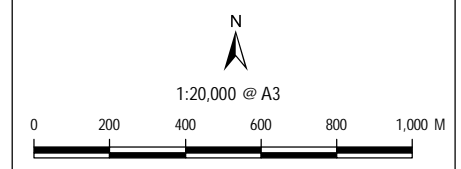
Date Produced: 2/09/2011  
Projection: Map Grid of Australia, Zone 56  
Horizontal Datum: Geocentric Datum of Australia 1994



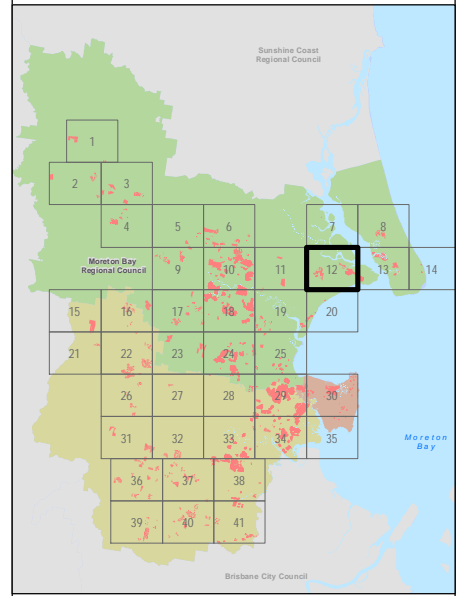


Moreton Bay Region  
Residential Development 2003-2011  
and a 1 in 100 year flood event  
Map 12 of 41

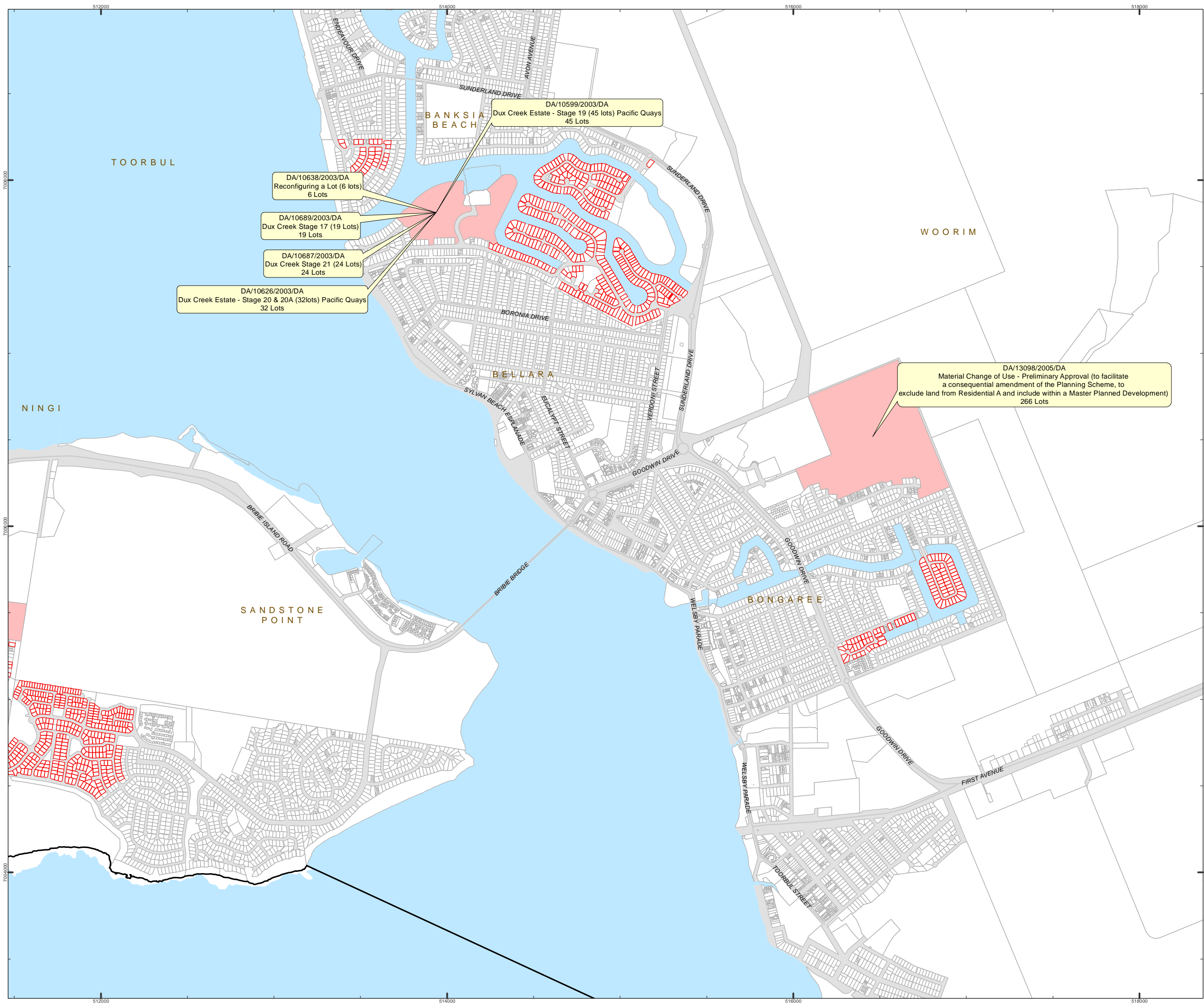
- LEGEND
- Approved Development  
(Subdivisions greater than  
four lots not yet completed)
  - Residential Lots constructed 2003 to 2011
  - Q100
  - Property Boundaries



Date Produced: 2/09/2011  
Projection: Map Grid of Australia, Zone 56  
Horizontal Datum: Geocentric Datum of Australia 1994

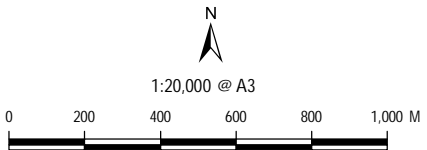




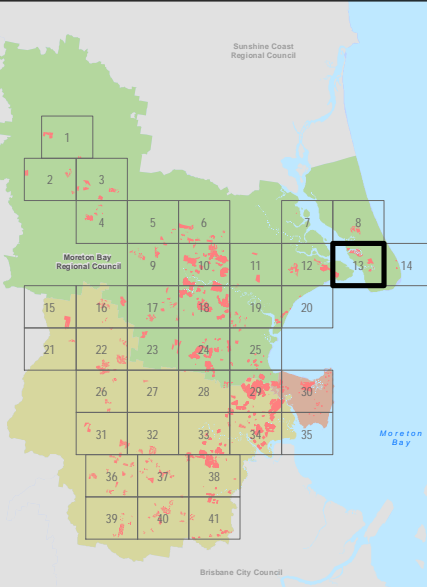


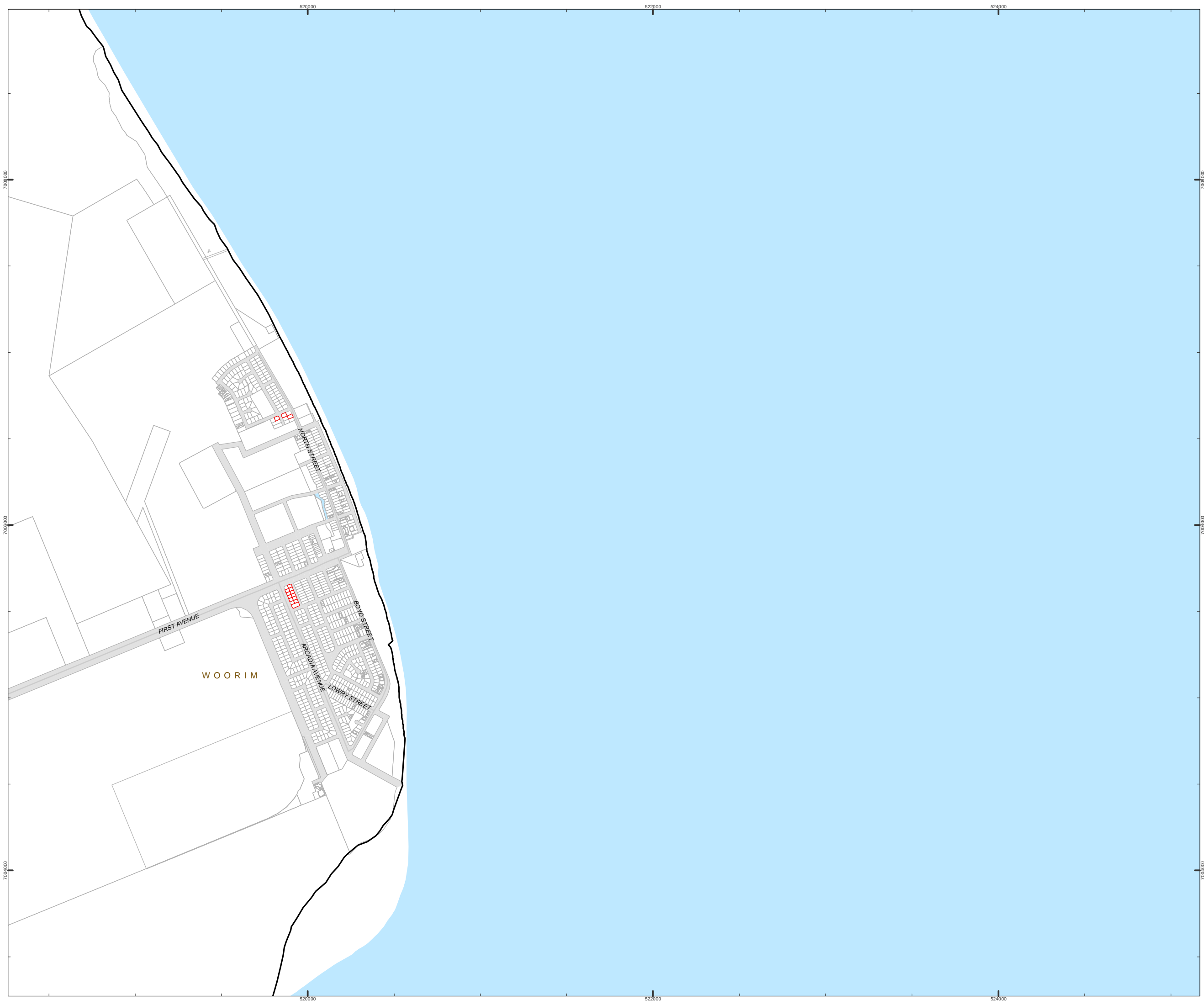
Moreton Bay Region  
Residential Development 2003-2011  
and a 1 in 100 year flood event  
Map 13 of 41

- LEGEND**
- Approved Development  
(Subdivisions greater than  
four lots not yet completed)
  - Residential Lots constructed 2003 to 2011
  - Q100
  - Property Boundaries



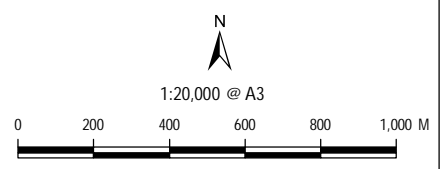
Date Produced: 2/09/2011  
Projection: Map Grid of Australia, Zone 56  
Horizontal Datum: Geocentric Datum of Australia 1994



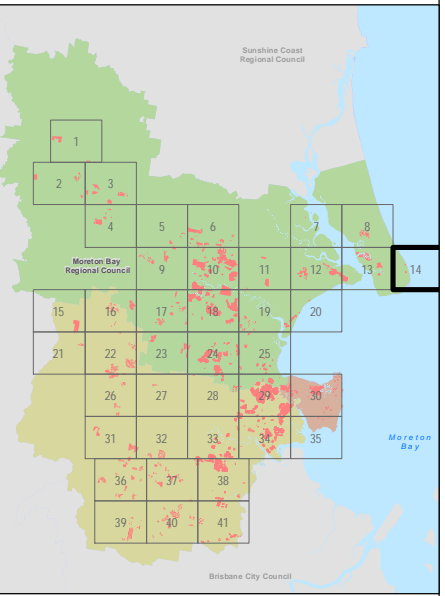


Moreton Bay Region  
Residential Development 2003-2011  
and a 1 in 100 year flood event  
Map 14 of 41

- LEGEND**
- Approved Development  
(Subdivisions greater than  
four lots not yet completed)
  - Residential Lots constructed 2003 to 2011
  - Q100
  - Property Boundaries



Date Produced: 2/09/2011  
Projection: Map Grid of Australia, Zone 56  
Horizontal Datum: Geocentric Datum of Australia 1994

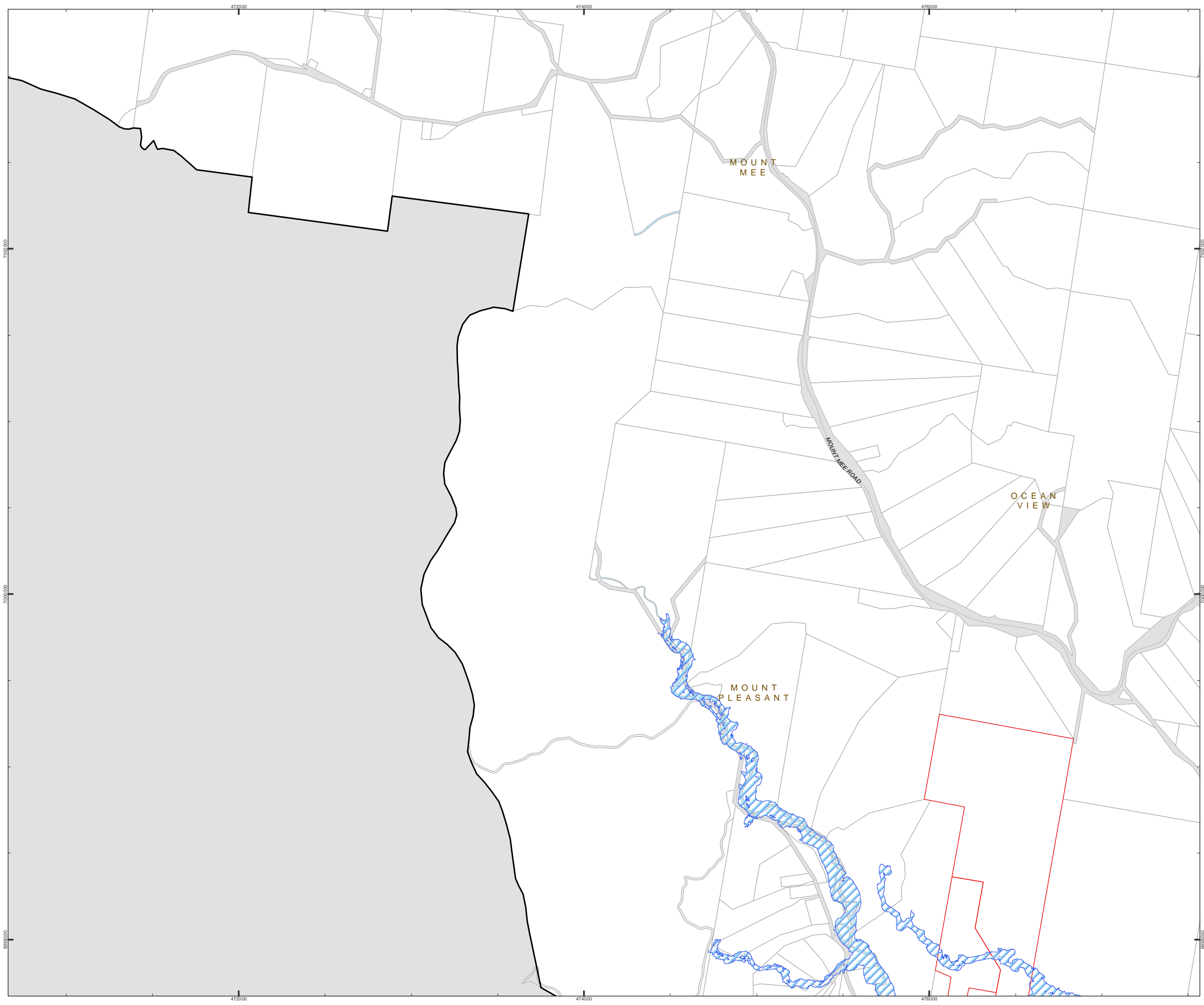


© Copyright Moreton Bay Regional Council and  
Department of Environment and Resource Management

Moreton Bay Regional Council supplies this map under the following conditions:-  
Mapping details are supplied from information contained in the Council's records which  
may have been furnished to the Council by other persons. Moreton Bay Regional  
Council gives no warranty or guarantee of any kind, expressed, implied, or statutory, to  
the correctness or accuracy of the map details or the degree of compliance with any  
Council standards in this matter. Persons making decisions with financial or legal  
implications must not rely upon the map details shown on this plan for the purpose of  
determining whether any particular facts or circumstances exist and the Moreton Bay  
Regional Council (and its officers and agents) expressly disclaims responsibility for any  
loss or damage suffered as a result of placing reliance upon this information. In order to  
determine the zoning of any parcel of land, a Town Planning Certificate should be  
obtained or the Planning Scheme perused.

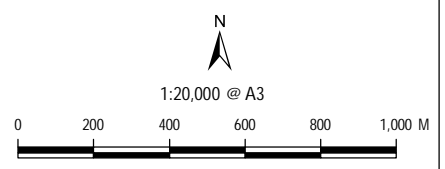
DCDB is reproduced with the permission of the State of Queensland  
(Department of Environment and Resource Management)

Map Ref: 110826M1

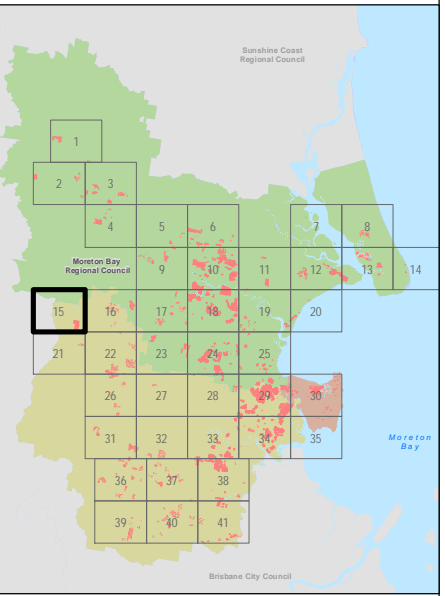


Moreton Bay Region  
Residential Development 2003-2011  
and a 1 in 100 year flood event  
Map 15 of 41

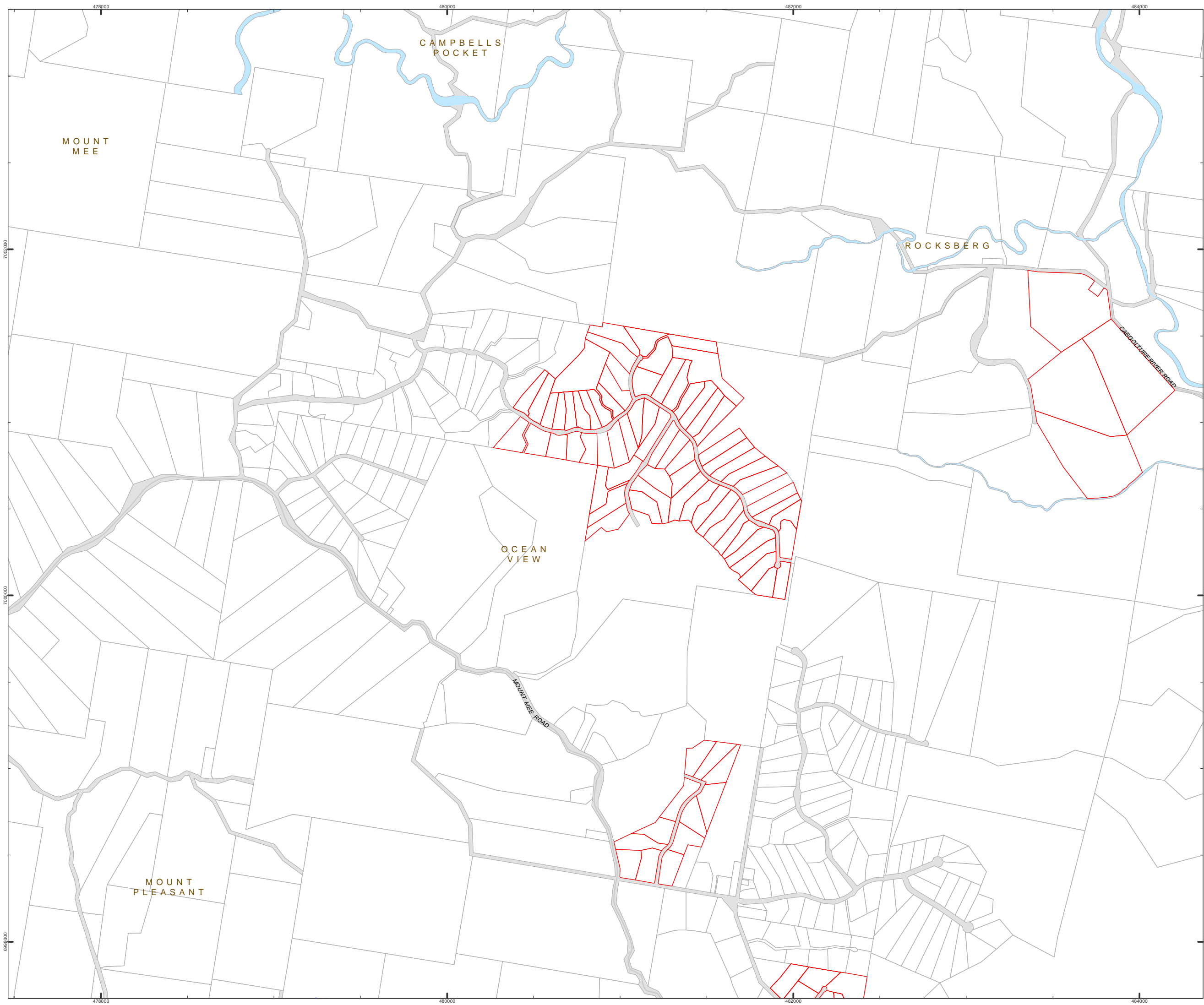
- LEGEND
- Approved Development  
(Subdivisions greater than  
four lots not yet completed)
  - Residential Lots constructed 2003 to 2011
  - Q100
  - Property Boundaries



Date Produced: 2/09/2011  
Projection: Map Grid of Australia, Zone 56  
Horizontal Datum: Geocentric Datum of Australia 1994

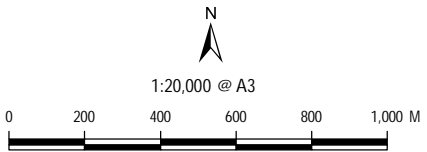




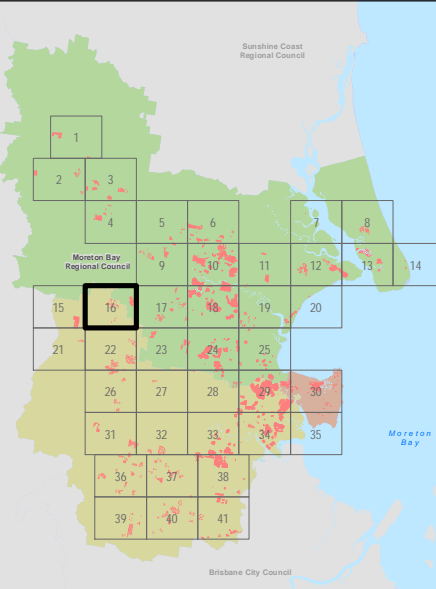


**Moreton Bay Region**  
Residential Development 2003-2011  
and a 1 in 100 year flood event  
**Map 16 of 41**

- LEGEND**
- Approved Development  
(Subdivisions greater than  
four lots not yet completed)
  - Residential Lots constructed 2003 to 2011
  - Q100
  - Property Boundaries



Date Produced: 2/09/2011  
Projection: Map Grid of Australia, Zone 56  
Horizontal Datum: Geocentric Datum of Australia 1994

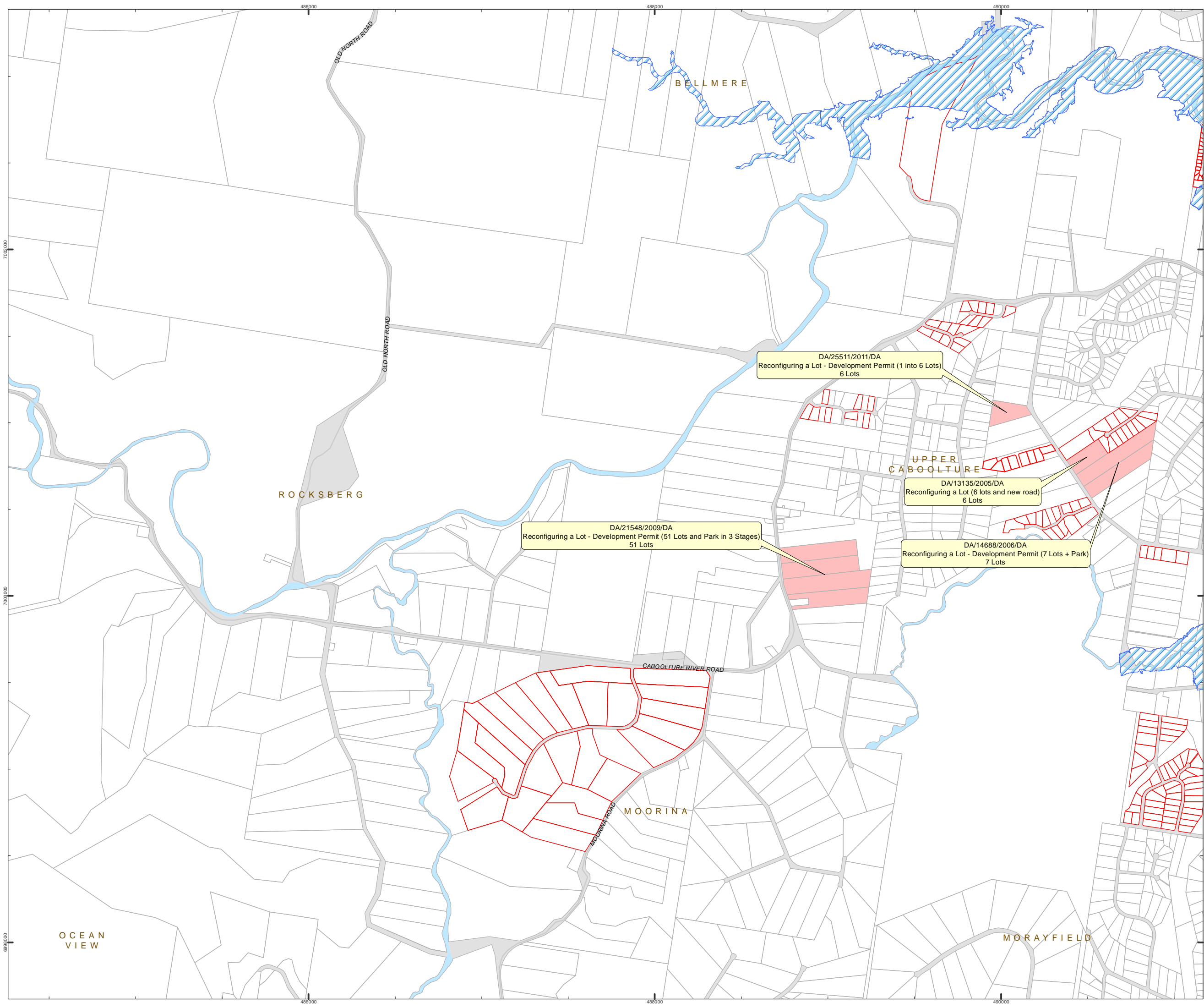


© Copyright Moreton Bay Regional Council and  
Department of Environment and Resource Management

Moreton Bay Regional Council supplies this map under the following conditions:-  
Mapping details are supplied from information contained in the Council's records which  
may have been furnished to the Council by other persons. Moreton Bay Regional  
Council gives no warranty or guarantee of any kind, expressed, implied, or statutory,  
to the correctness or accuracy of the map details or the degree of compliance with any  
Council standards in this matter. Persons making decisions with financial or legal  
implications must not rely upon the map details shown on this plan for the purpose of  
determining whether any particular facts or circumstances exist and the Moreton Bay  
Regional Council (and its officers and agents) expressly disclaims responsibility for any  
loss or damage suffered as a result of placing reliance upon this information. In order to  
determine the zoning of any parcel of land, a Town Planning Certificate should be  
obtained or the Planning Scheme perused.

DCDB is reproduced with the permission of the State of Queensland  
(Department of Environment and Resource Management)

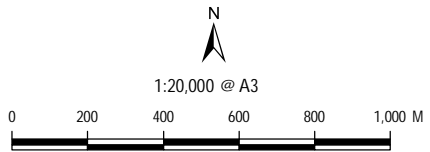
Map Ref: 110826M1



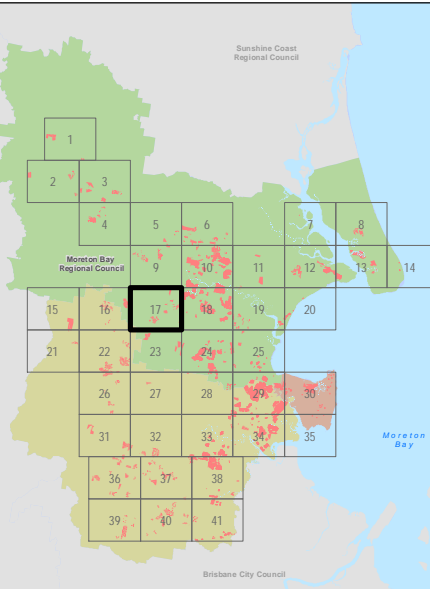
Moreton Bay Region  
Residential Development 2003-2011  
and a 1 in 100 year flood event  
Map 17 of 41

LEGEND

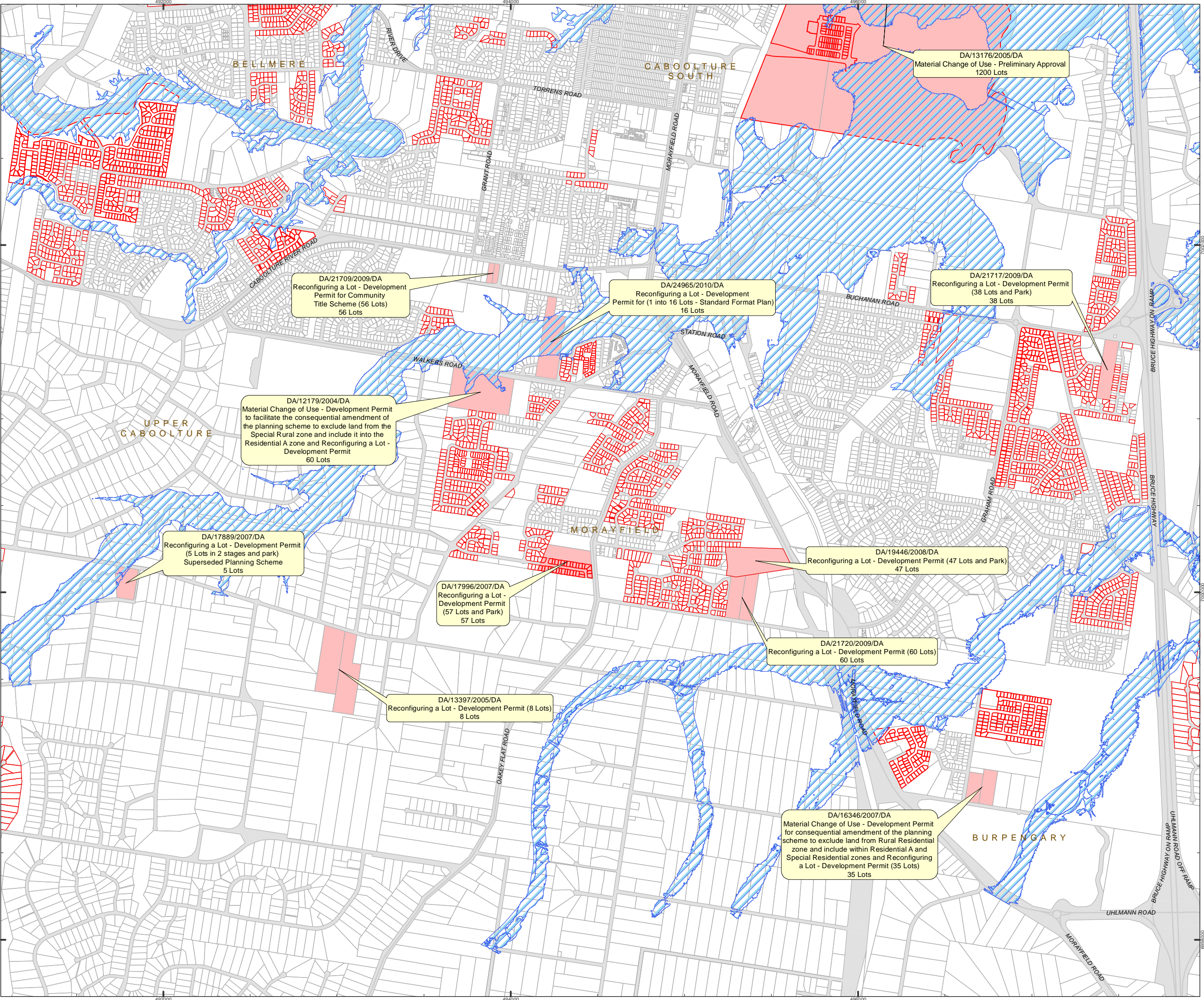
- Approved Development  
(Subdivisions greater than  
four lots not yet completed)
- Residential Lots constructed 2003 to 2011
- Q100
- Property Boundaries



Date Produced: 2/09/2011  
Projection: Map Grid of Australia, Zone 56  
Horizontal Datum: Geocentric Datum of Australia 1994

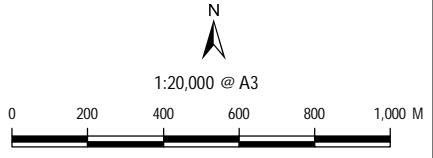




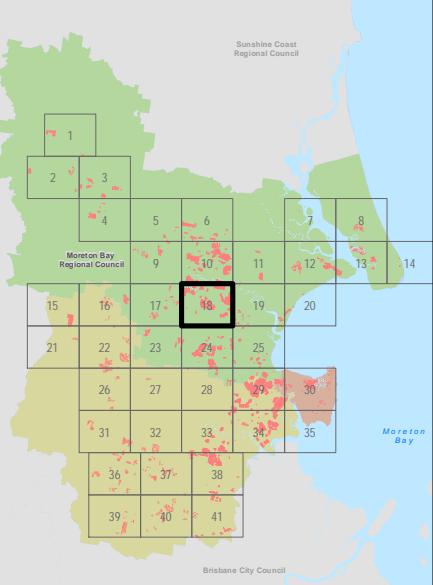


Moreton Bay Region  
Residential Development 2003-2011  
and a 1 in 100 year flood event  
Map 18 of 41

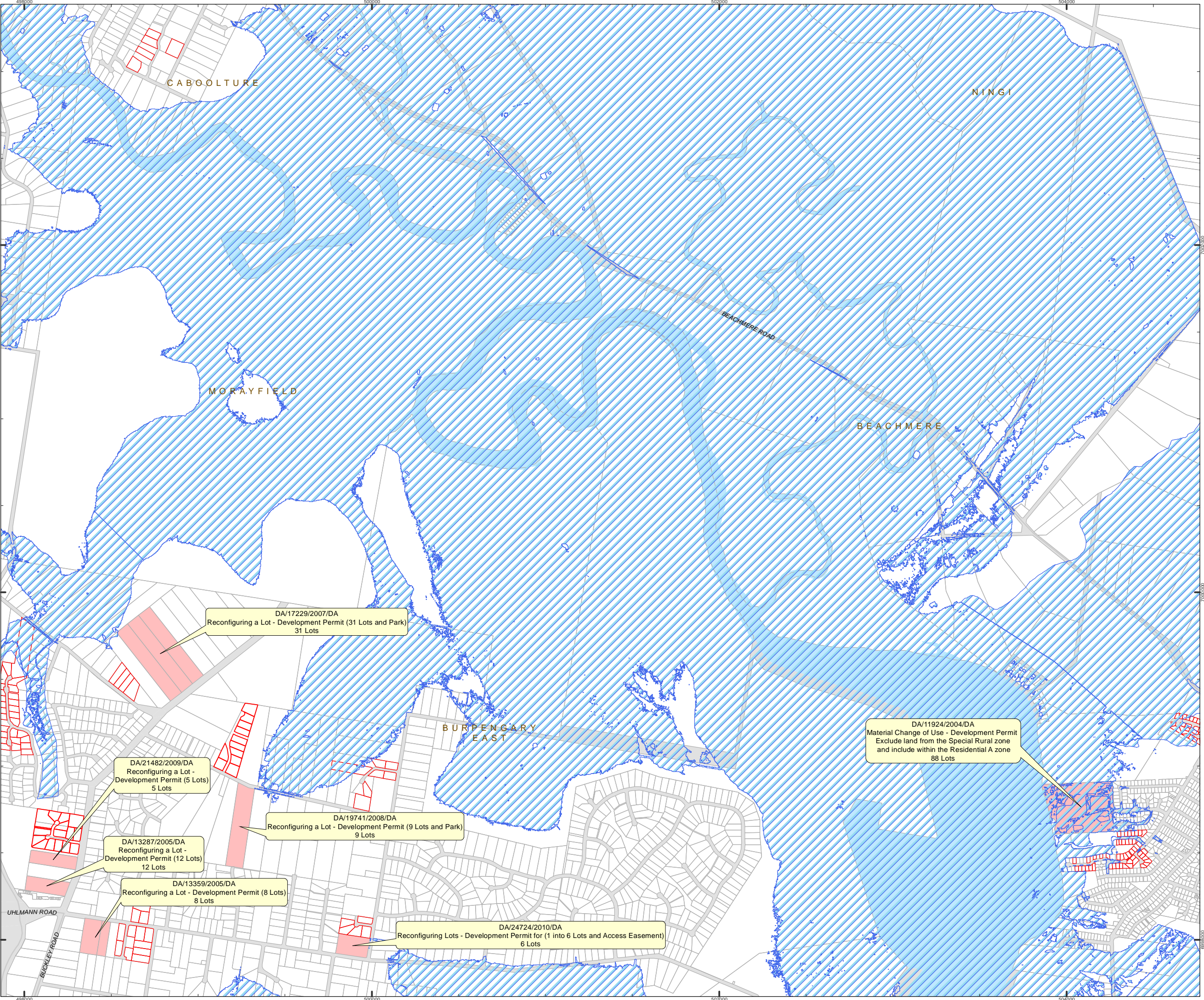
- LEGEND
- Approved Development  
(Subdivisions greater than  
four lots not yet completed)
  - Residential Lots constructed 2003 to 2011
  - Q100
  - Property Boundaries



Date Produced: 2/09/2011  
Projection: Map Grid of Australia, Zone 56  
Horizontal Datum: Geocentric Datum of Australia 1994







### Moreton Bay Region

Residential Development 2003-2011  
and a 1 in 100 year flood event

Map 19 of 41

**LEGEND**

- Approved Development (Subdivisions greater than four lots not yet completed)
- Residential Lots constructed 2003 to 2011
- Q100
- Property Boundaries

N

1:20,000 @ A3

0 200 400 600 800 1,000 M

Date Produced: 2/09/2011  
Projection: Map Grid of Australia, Zone 56  
Horizontal Datum: Geocentric Datum of Australia 1994

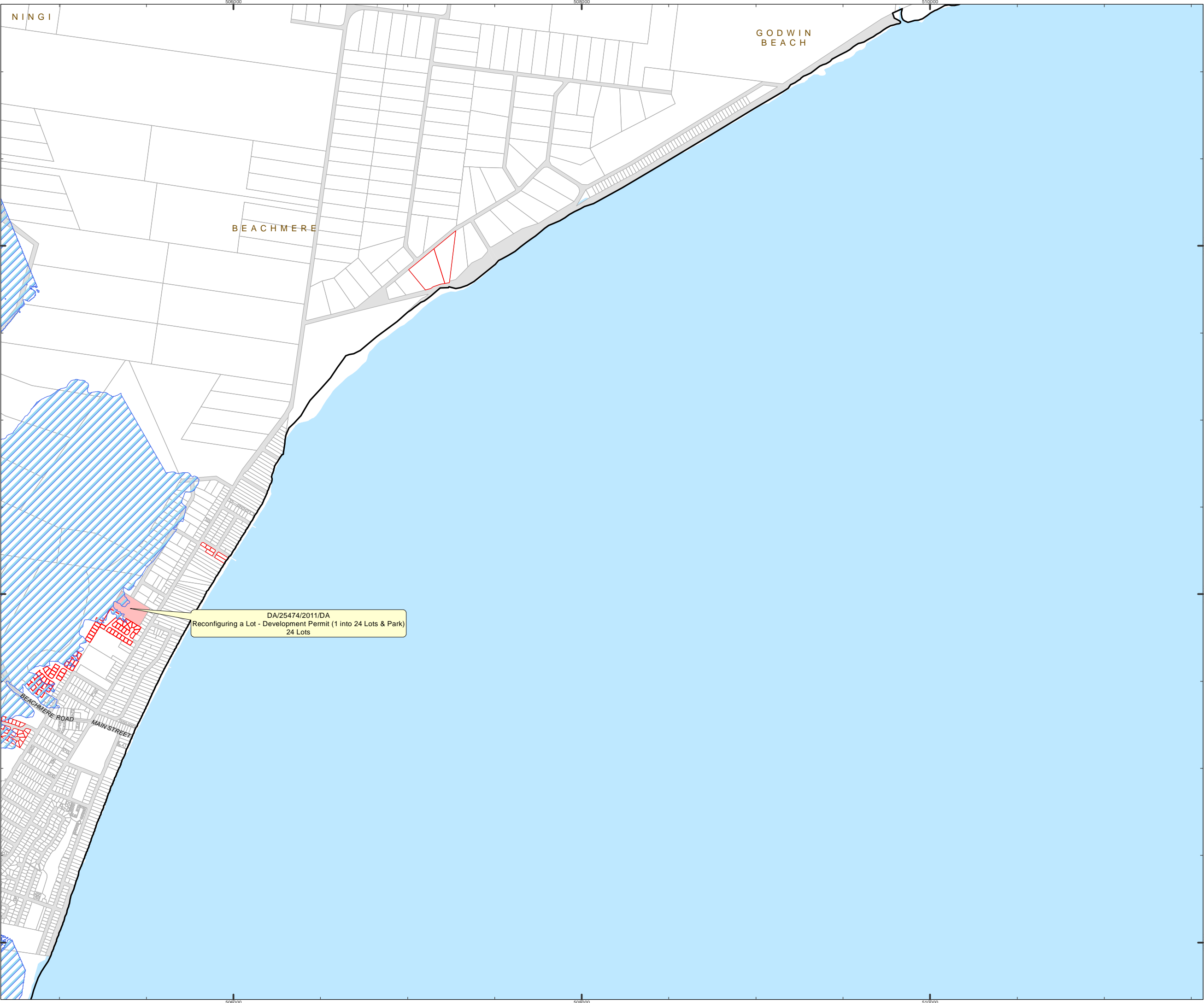
The inset map shows the Moreton Bay region divided into a grid of 41 numbered areas. Area 19 is highlighted with a black border, indicating the location of the main map.

© Copyright Moreton Bay Regional Council and Department of Environment and Resource Management

Moreton Bay Regional Council supplies this map under the following conditions:- Mapping details are supplied from information contained in the Council's records which may have been furnished to the Council by other persons. Moreton Bay Regional Council gives no warranty or guarantee of any kind, expressed, implied, or statutory, to the correctness or accuracy of the map details or the degree of compliance with any Council standards in this matter. Persons making decisions with financial or legal implications must not rely upon the map details shown on this plan for the purpose of determining whether any particular facts or circumstances exist and the Moreton Bay Regional Council (and its officers and agents) expressly disclaims responsibility for any loss or damage suffered as a result of placing reliance upon this information. In order to determine the zoning of any parcel of land, a Town Planning Certificate should be obtained or the Planning Scheme perused.

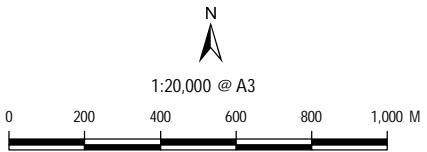
DCDB is reproduced with the permission of the State of Queensland (Department of Environment and Resource Management)

Map Ref: 110826M1

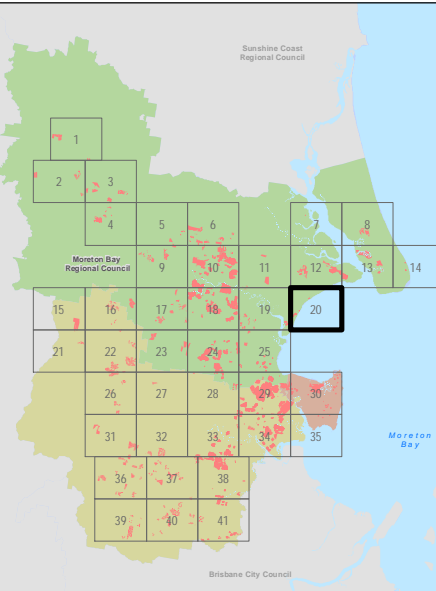


Moreton Bay Region  
Residential Development 2003-2011  
and a 1 in 100 year flood event  
Map 20 of 41

- LEGEND**
- Approved Development  
(Subdivisions greater than  
four lots not yet completed)
  - Residential Lots constructed 2003 to 2011
  - Q100
  - Property Boundaries



Date Produced: 2/09/2011  
Projection: Map Grid of Australia, Zone 56  
Horizontal Datum: Geocentric Datum of Australia 1994



© Copyright Moreton Bay Regional Council and  
Department of Environment and Resource Management

Moreton Bay Regional Council supplies this map under the following conditions:-  
Mapping details are supplied from information contained in the Council's records which  
may have been furnished to the Council by other persons. Moreton Bay Regional  
Council gives no warranty or guarantee of any kind, expressed, implied, or statutory,  
to the correctness or accuracy of the map details or the degree of compliance with any  
Council standards in this matter. Persons making decisions with financial or legal  
implications must not rely upon the map details shown on this plan for the purpose of  
determining whether any particular facts or circumstances exist and the Moreton Bay  
Regional Council (and its officers and agents) expressly disclaims responsibility for any  
loss or damage suffered as a result of placing reliance upon this information. In order to  
determine the zoning of any parcel of land, a Town Planning Certificate should be  
obtained or the Planning Scheme perused.

DCDB is reproduced with the permission of the State of Queensland  
(Department of Environment and Resource Management)

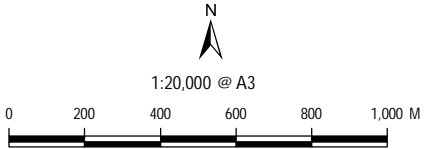
Map Ref: 110826M1



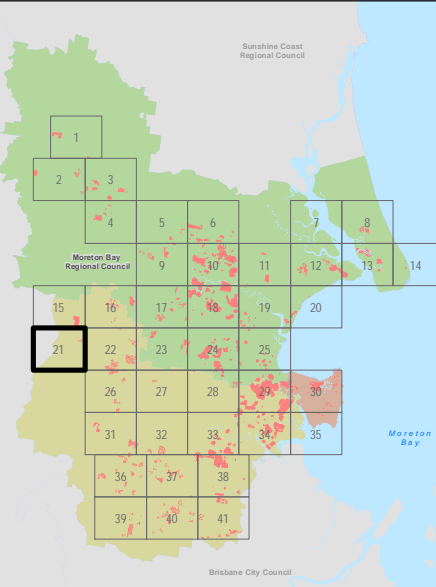


Moreton Bay Region  
Residential Development 2003-2011  
and a 1 in 100 year flood event  
Map 21 of 41

- LEGEND
- Approved Development  
(Subdivisions greater than  
four lots not yet completed)
  - Residential Lots constructed 2003 to 2011
  - Q100
  - Property Boundaries



Date Produced: 2/09/2011  
Projection: Map Grid of Australia, Zone 56  
Horizontal Datum: Geocentric Datum of Australia 1994



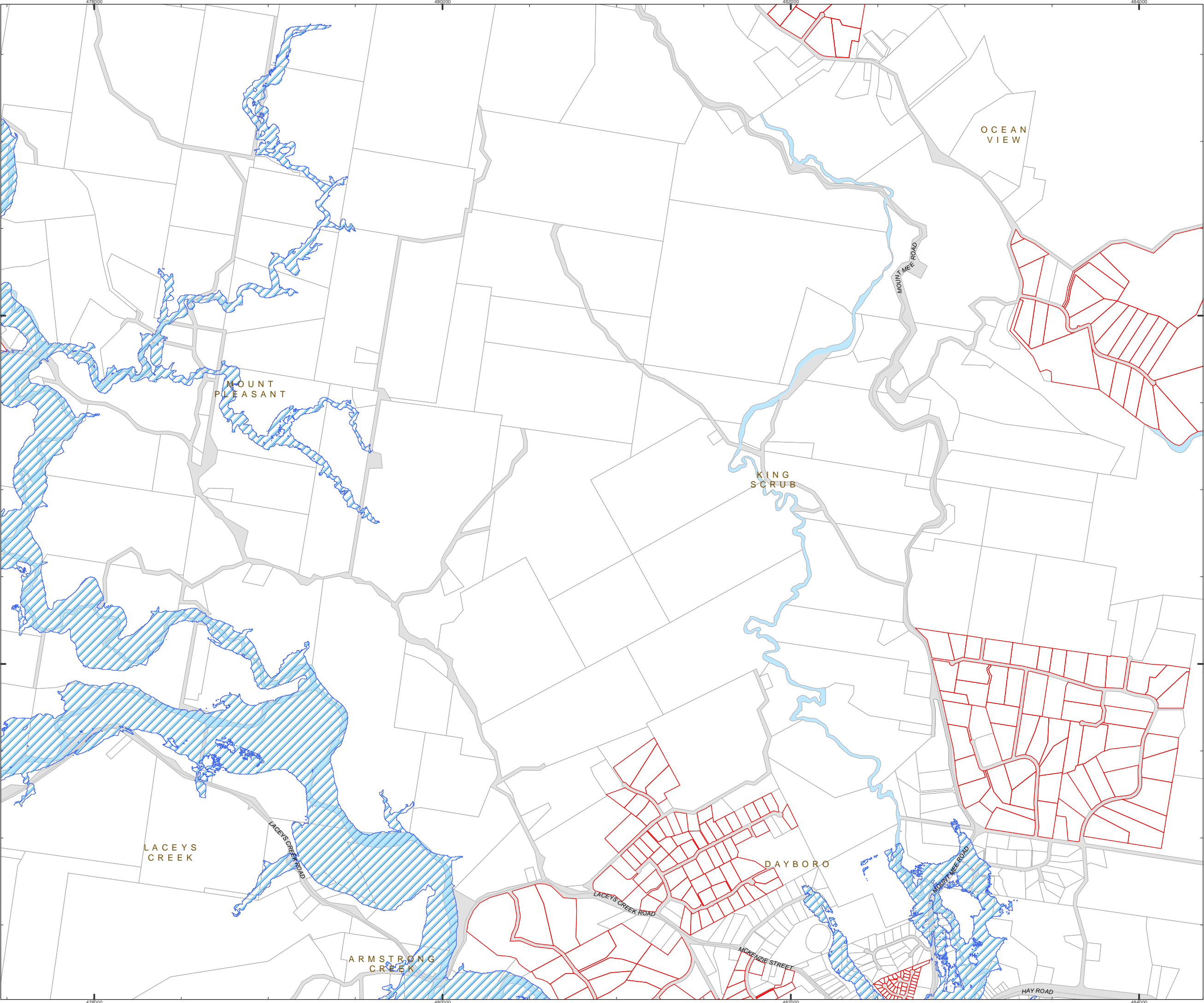
© Copyright Moreton Bay Regional Council and  
Department of Environment and Resource Management

Moreton Bay Regional Council supplies this map under the following conditions:-  
Mapping details are supplied from information contained in the Council's records which  
may have been furnished to the Council by other persons. Moreton Bay Regional  
Council gives no warranty or guarantee of any kind, expressed, implied, or statutory,  
to the correctness or accuracy of the map details or the degree of compliance with any  
Council standards in this matter. Persons making decisions with financial or legal  
implications must not rely upon the map details shown on this plan for the purpose of  
determining whether any particular facts or circumstances exist and the Moreton Bay  
Regional Council (and its officers and agents) expressly disclaims responsibility for any  
loss or damage suffered as a result of placing reliance upon this information. In order to  
determine the zoning of any parcel of land, a Town Planning Certificate should be  
obtained or the Planning Scheme perused.

DCDB is reproduced with the permission of the State of Queensland  
(Department of Environment and Resource Management)

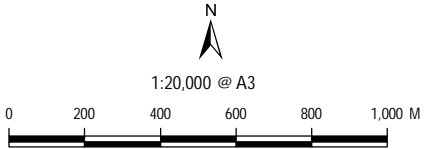
Map Ref: 110826M1



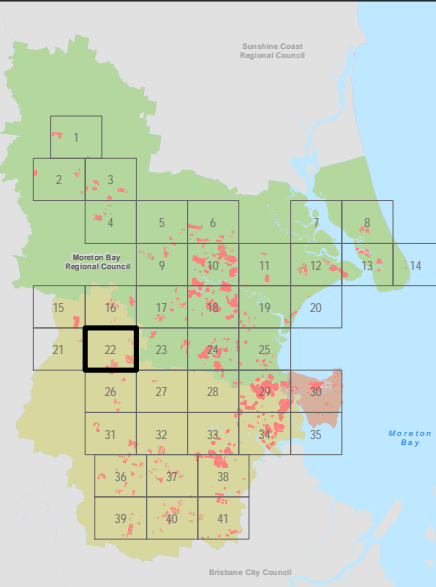


Moreton Bay Region  
Residential Development 2003-2011  
and a 1 in 100 year flood event  
Map 22 of 41

- LEGEND
- Approved Development  
(Subdivisions greater than  
four lots not yet completed)
  - Residential Lots constructed 2003 to 2011
  - Q100
  - Property Boundaries



Date Produced: 2/09/2011  
Projection: Map Grid of Australia, Zone 56  
Horizontal Datum: Geocentric Datum of Australia 1994

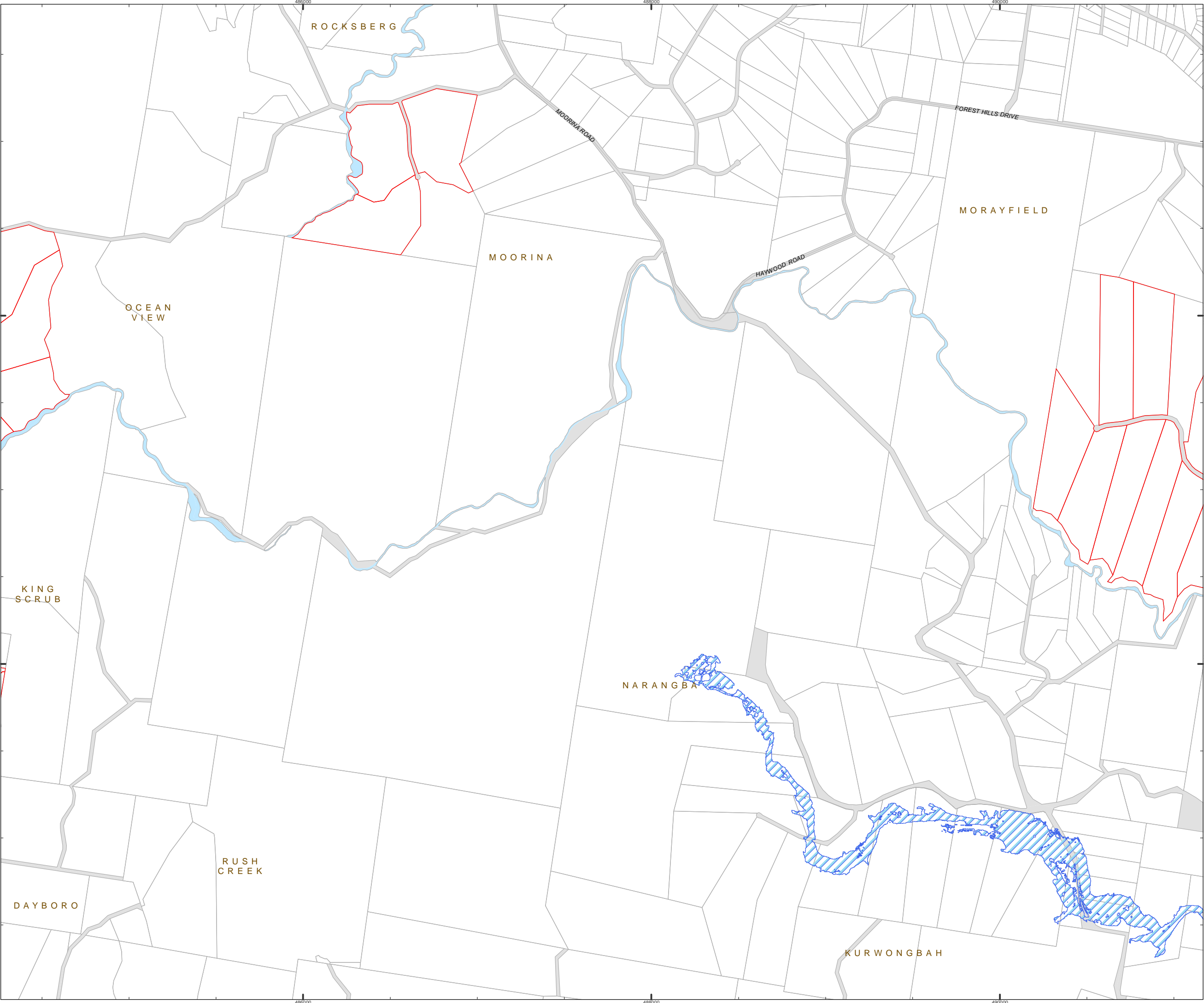


© Copyright Moreton Bay Regional Council and  
Department of Environment and Resource Management

Moreton Bay Regional Council supplies this map under the following conditions:- Mapping details are supplied from information contained in the Council's records which may have been furnished to the Council by other persons. Moreton Bay Regional Council gives no warranty or guarantee of any kind, expressed, implied, or statutory, to the correctness or accuracy of the map details or the degree of compliance with any Council standards in this matter. Persons making decisions with financial or legal implications must not rely upon the map details shown on this plan for the purpose of determining whether any particular facts or circumstances exist and the Moreton Bay Regional Council (and its officers and agents) expressly disclaims responsibility for any loss or damage suffered as a result of placing reliance upon this information. In order to determine the zoning of any parcel of land, a Town Planning Certificate should be obtained or the Planning Scheme perused.

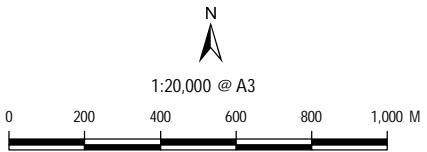
DCDB is reproduced with the permission of the State of Queensland  
(Department of Environment and Resource Management)

Map Ref: 110826M1

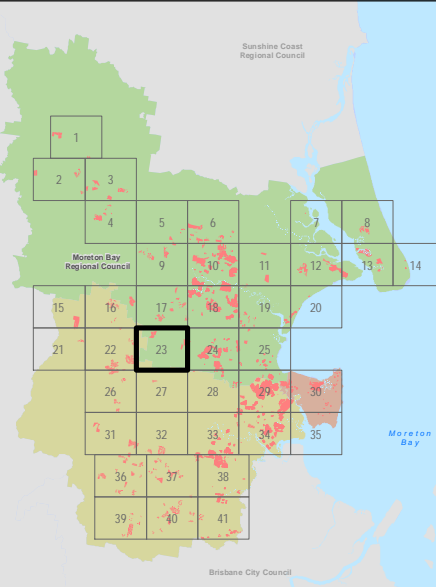


**Moreton Bay Region**  
Residential Development 2003-2011  
and a 1 in 100 year flood event  
**Map 23 of 41**

- LEGEND**
- Approved Development  
(Subdivisions greater than  
four lots not yet completed)
  - Residential Lots constructed 2003 to 2011
  - Q100
  - Property Boundaries



Date Produced: 2/09/2011  
Projection: Map Grid of Australia, Zone 56  
Horizontal Datum: Geocentric Datum of Australia 1994



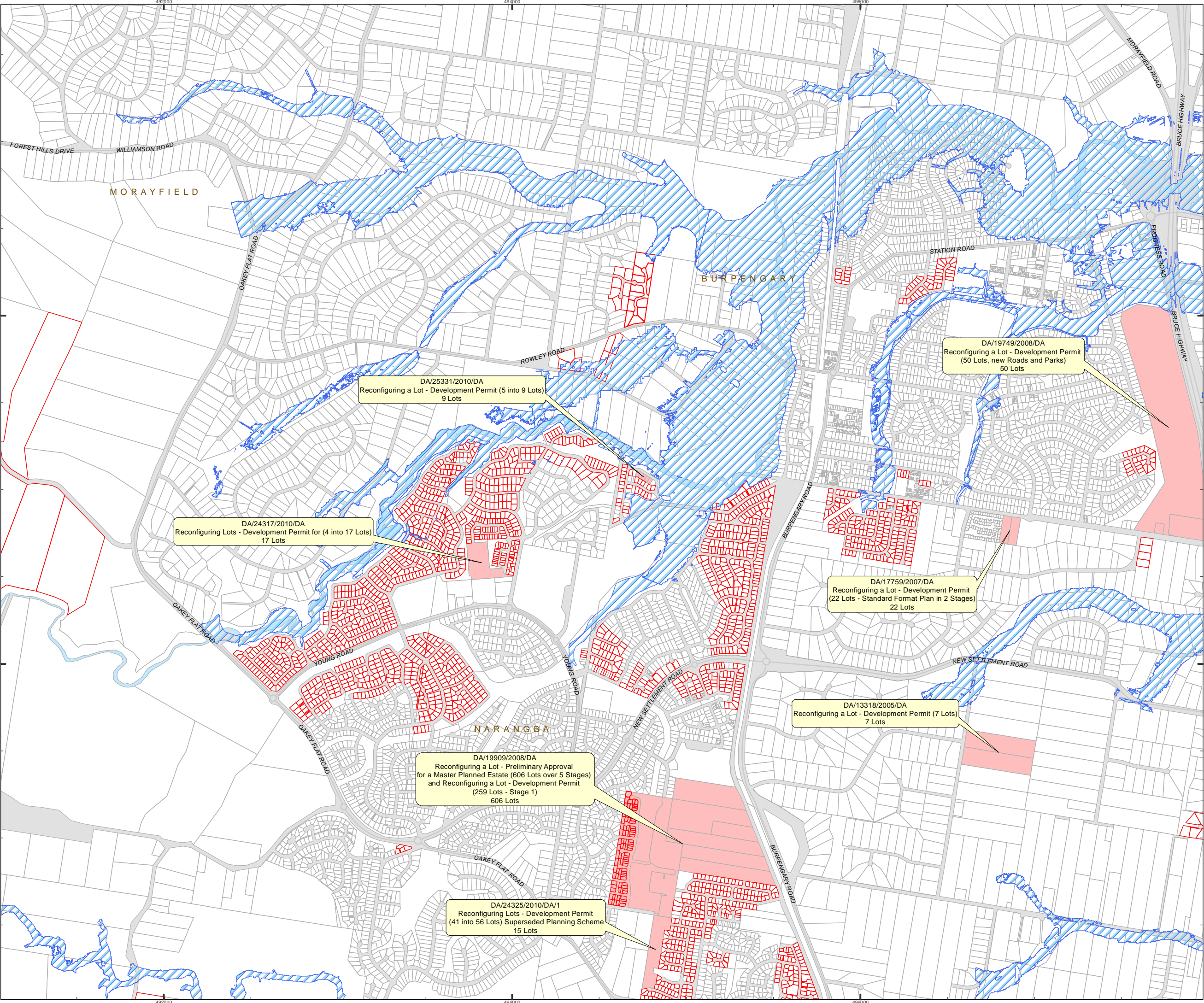
© Copyright Moreton Bay Regional Council and  
Department of Environment and Resource Management

Moreton Bay Regional Council supplies this map under the following conditions:-  
Mapping details are supplied from information contained in the Council's records which  
may have been furnished to the Council by other persons. Moreton Bay Regional  
Council gives no warranty or guarantee of any kind, expressed, implied, or statutory,  
to the correctness or accuracy of the map details or the degree of compliance with any  
Council standards in this matter. Persons making decisions with financial or legal  
implications must not rely upon the map details shown on this plan for the purpose of  
determining whether any particular facts or circumstances exist and the Moreton Bay  
Regional Council (and its officers and agents) expressly disclaims responsibility for any  
loss or damage suffered as a result of placing reliance upon this information. In order to  
determine the zoning of any parcel of land, a Town Planning Certificate should be  
obtained or the Planning Scheme perused.

DCDB is reproduced with the permission of the State of Queensland  
(Department of Environment and Resource Management)

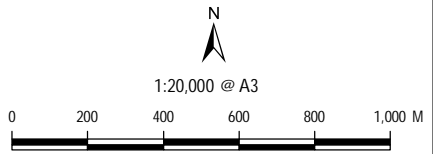
Map Ref: 110826M1



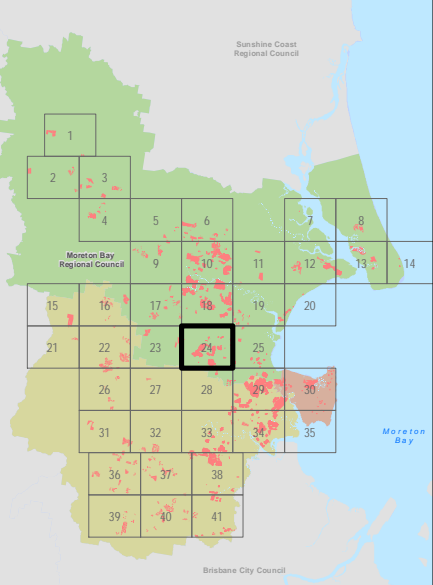


**Moreton Bay Region**  
Residential Development 2003-2011  
and a 1 in 100 year flood event  
Map 24 of 41

- LEGEND**
- Approved Development  
(Subdivisions greater than four lots not yet completed)
  - Residential Lots constructed 2003 to 2011
  - Q100
  - Property Boundaries



Date Produced: 2/09/2011  
Projection: Map Grid of Australia, Zone 56  
Horizontal Datum: Geocentric Datum of Australia 1994



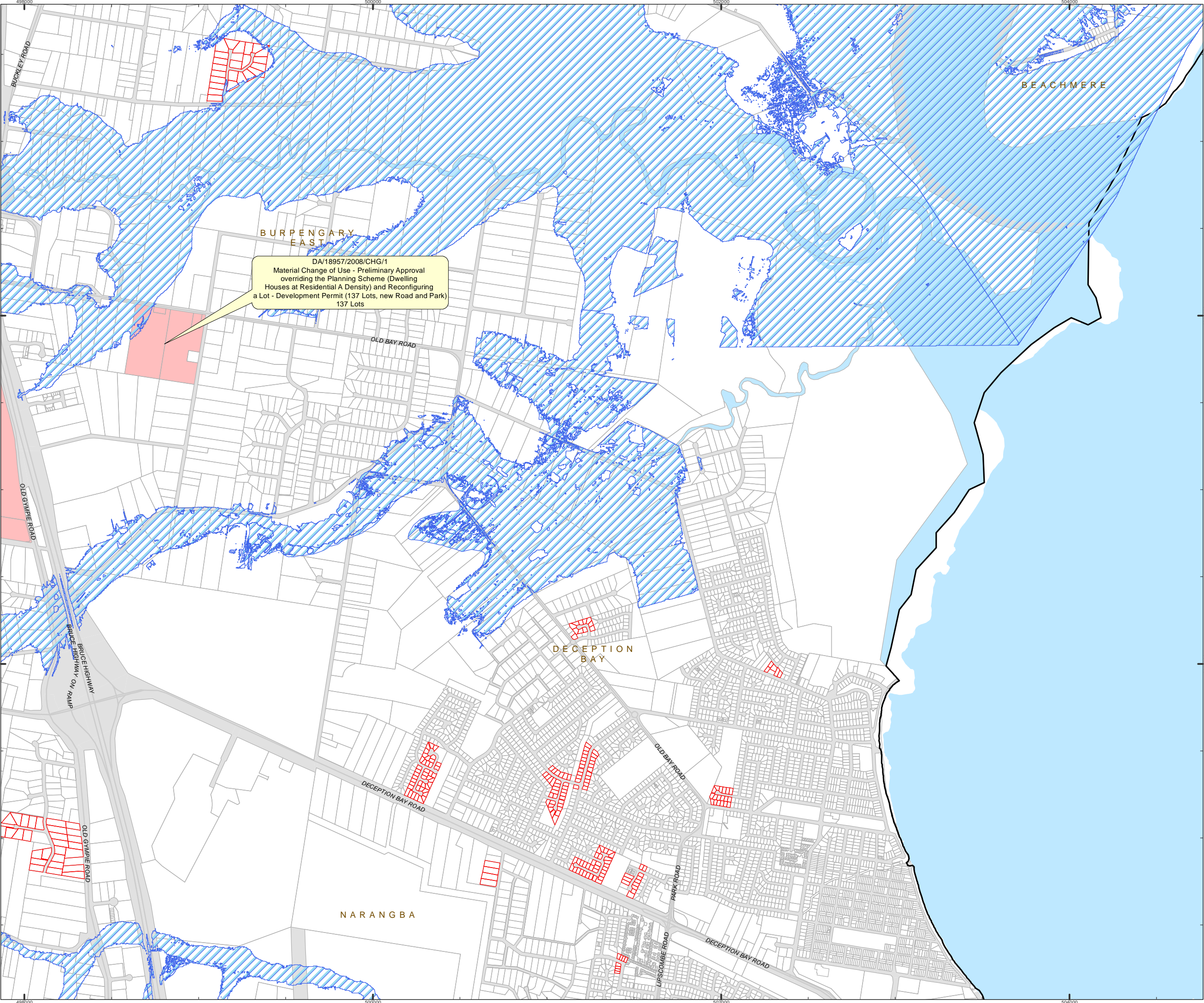
© Copyright Moreton Bay Regional Council and Department of Environment and Resource Management

Moreton Bay Regional Council supplies this map under the following conditions:- Mapping details are supplied from information contained in the Council's records which may have been furnished to the Council by other persons. Moreton Bay Regional Council gives no warranty or guarantee of any kind, expressed, implied, or statutory, to the correctness or accuracy of the map details or the degree of compliance with any Council standards in this matter. Persons making decisions with financial or legal implications must not rely upon the map details shown on this plan for the purpose of determining whether any particular facts or circumstances exist and the Moreton Bay Regional Council (and its officers and agents) expressly disclaims responsibility for any loss or damage suffered as a result of placing reliance upon this information. In order to determine the zoning of any parcel of land, a Town Planning Certificate should be obtained or the Planning Scheme perused.

DCDB is reproduced with the permission of the State of Queensland (Department of Environment and Resource Management)

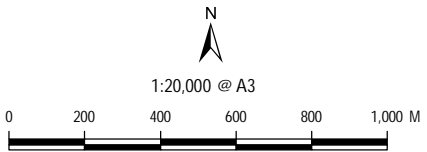
Map Ref: 110826M1



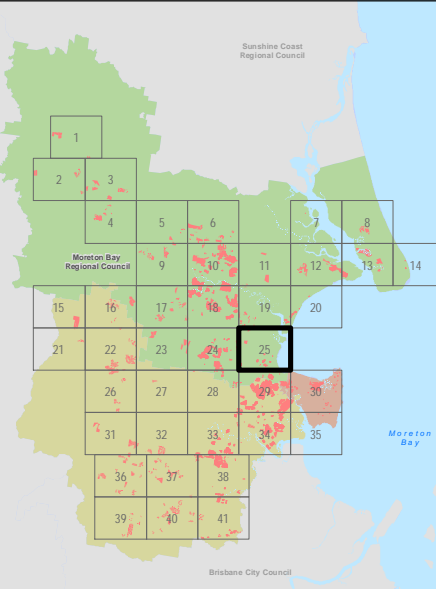


Moreton Bay Region  
Residential Development 2003-2011  
and a 1 in 100 year flood event  
Map 25 of 41

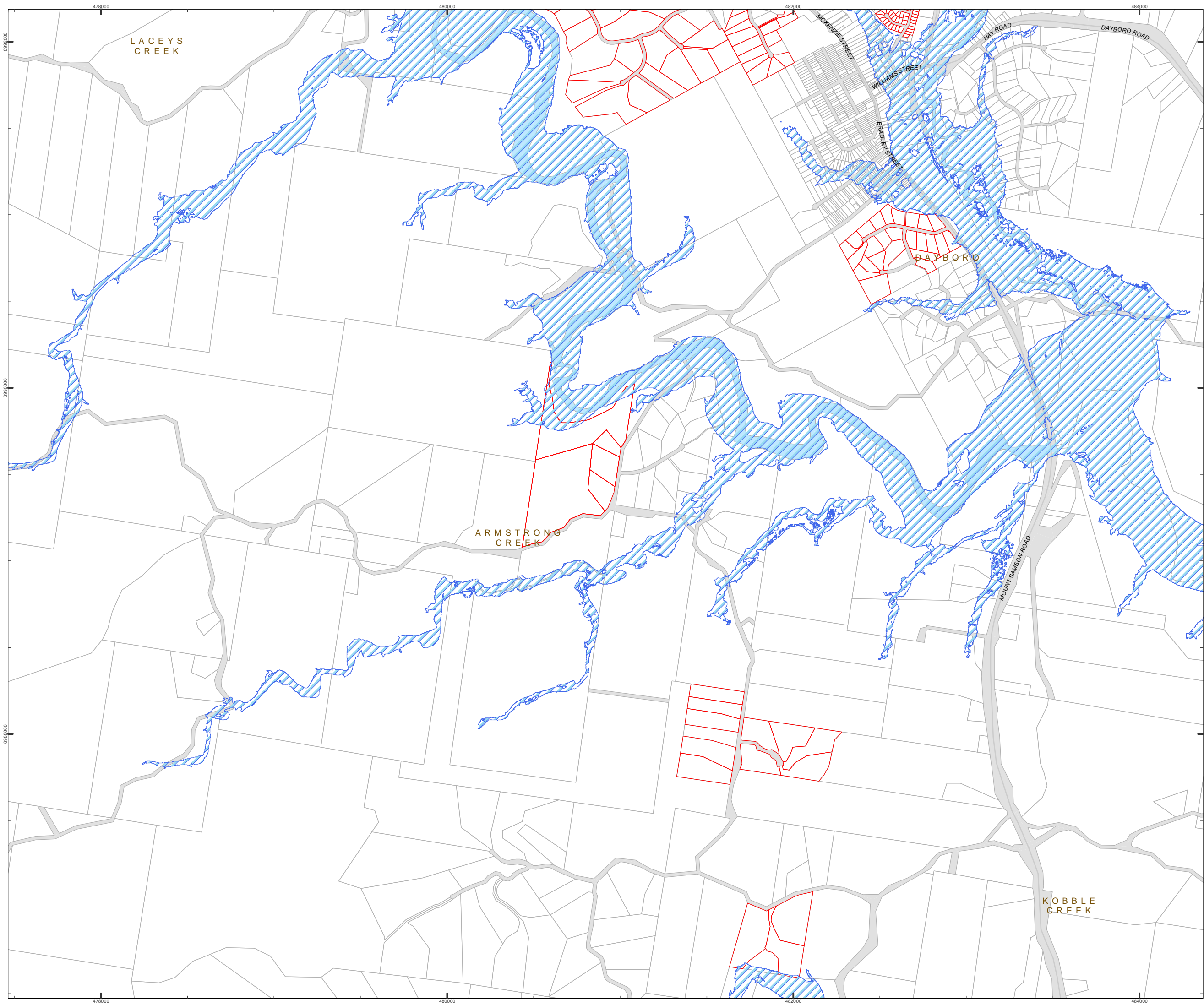
- LEGEND**
- Approved Development  
(Subdivisions greater than  
four lots not yet completed)
  - Residential Lots constructed 2003 to 2011
  - Q100
  - Property Boundaries



Date Produced: 2/09/2011  
Projection: Map Grid of Australia, Zone 56  
Horizontal Datum: Geocentric Datum of Australia 1994



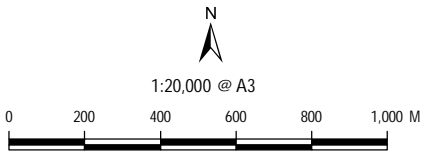




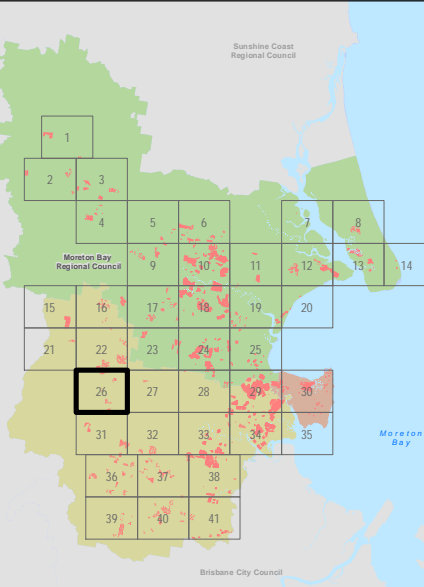
Moreton Bay Region  
Residential Development 2003-2011  
and a 1 in 100 year flood event  
Map 26 of 41

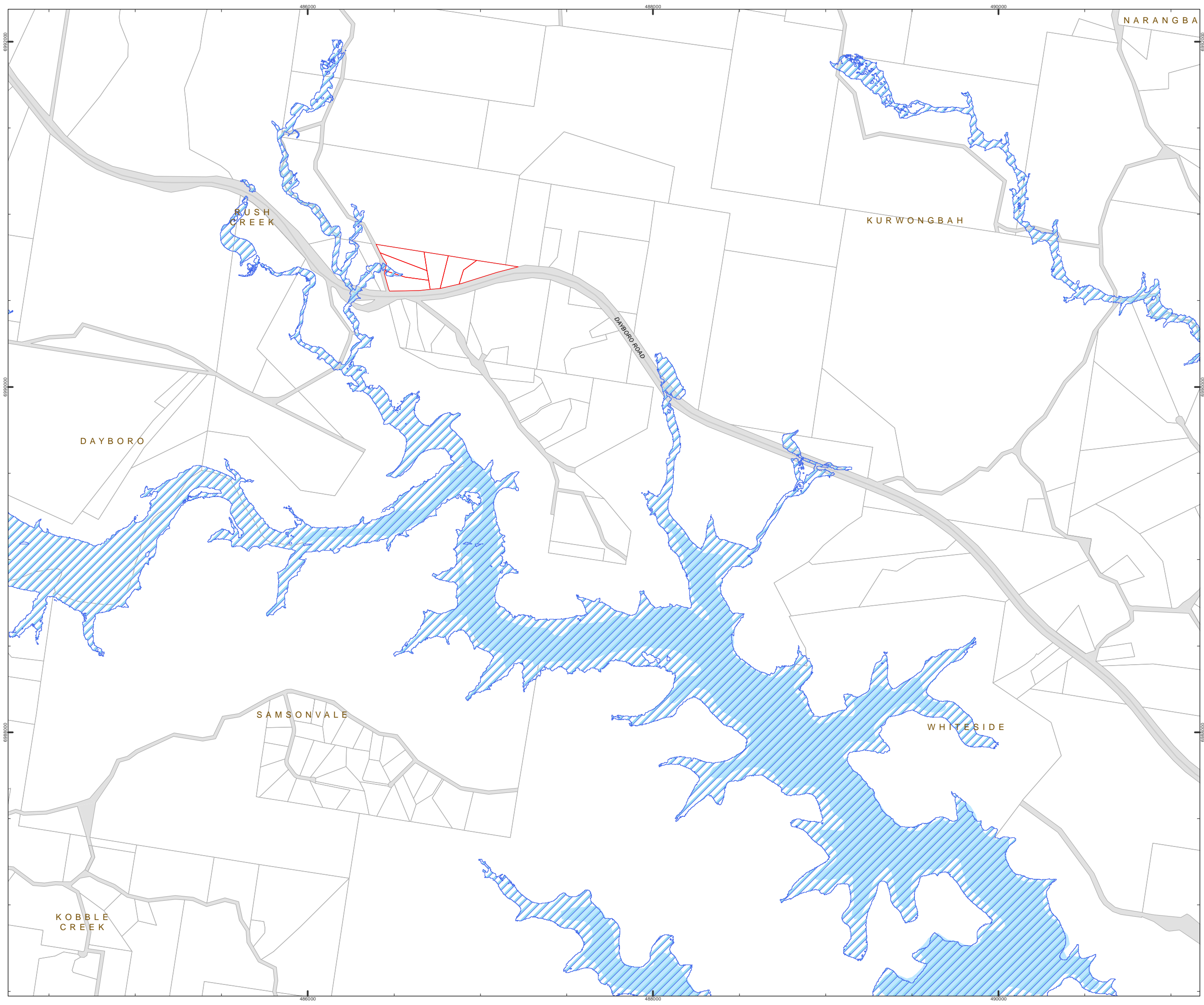
LEGEND

- Approved Development  
(Subdivisions greater than  
four lots not yet completed)
- Residential Lots constructed 2003 to 2011
- Q100
- Property Boundaries



Date Produced: 2/09/2011  
Projection: Map Grid of Australia, Zone 56  
Horizontal Datum: Geocentric Datum of Australia 1994



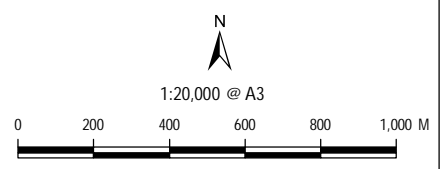


# Moreton Bay Region

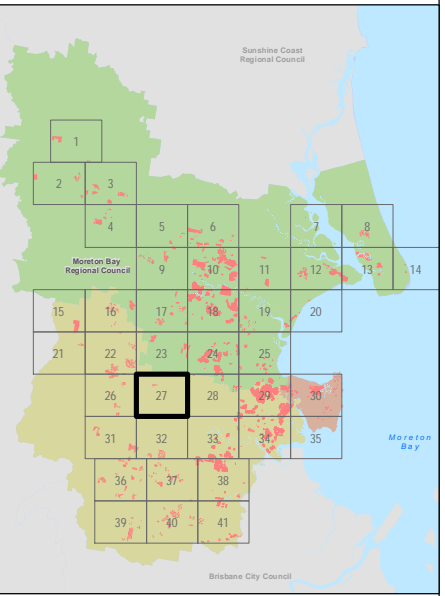
## Residential Development 2003-2011 and a 1 in 100 year flood event

### Map 27 of 41

- LEGEND**
- Approved Development  
(Subdivisions greater than  
four lots not yet completed)
  - Residential Lots constructed 2003 to 2011
  - Q100
  - Property Boundaries



Date Produced: 2/09/2011  
Projection: Map Grid of Australia, Zone 56  
Horizontal Datum: Geocentric Datum of Australia 1994



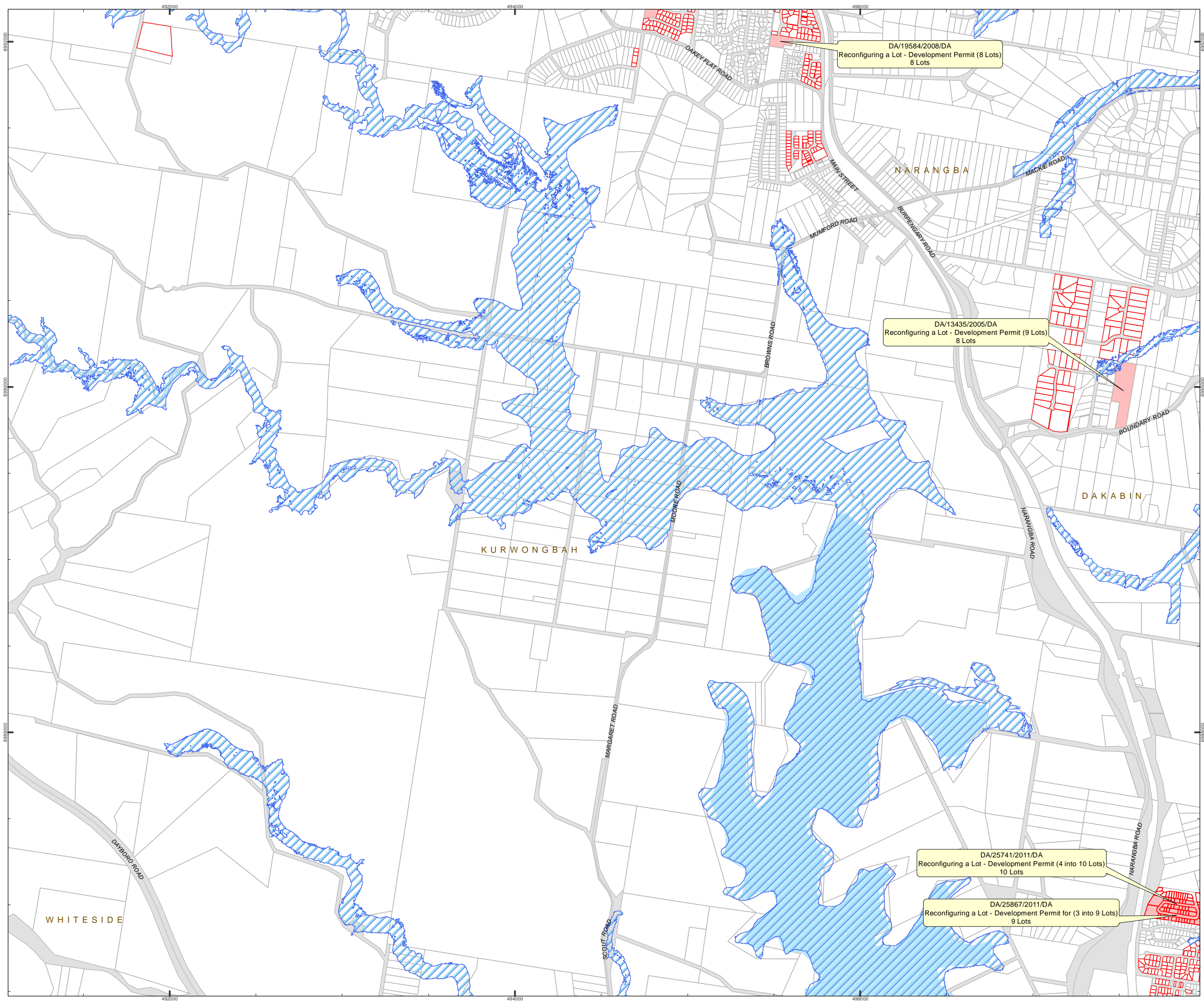
© Copyright Moreton Bay Regional Council and  
Department of Environment and Resource Management

Moreton Bay Regional Council supplies this map under the following conditions:-  
Mapping details are supplied from information contained in the Council's records which  
may have been furnished to the Council by other persons. Moreton Bay Regional  
Council gives no warranty or guarantee of any kind, expressed, implied, or statutory,  
to the correctness or accuracy of the map details or the degree of compliance with any  
Council standards in this matter. Persons making decisions with financial or legal  
implications must not rely upon the map details shown on this plan for the purpose of  
determining whether any particular facts or circumstances exist and the Moreton Bay  
Regional Council (and its officers and agents) expressly disclaims responsibility for any  
loss or damage suffered as a result of placing reliance upon this information. In order to  
determine the zoning of any parcel of land, a Town Planning Certificate should be  
obtained or the Planning Scheme perused.

DCDB is reproduced with the permission of the State of Queensland  
(Department of Environment and Resource Management)

Map Ref: 110826M1



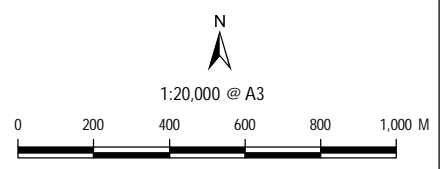


# Moreton Bay Region

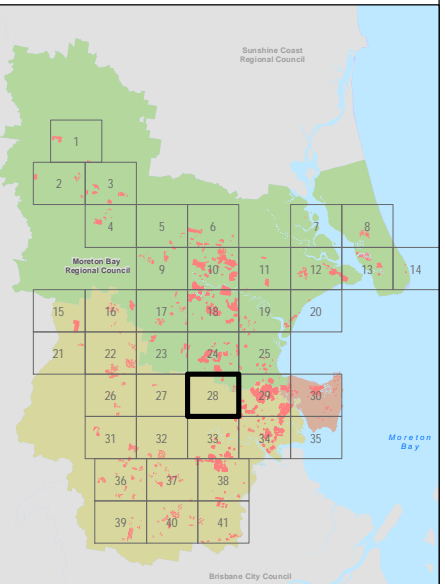
## Residential Development 2003-2011 and a 1 in 100 year flood event

### Map 28 of 41

- LEGEND**
- Approved Development  
(Subdivisions greater than  
four lots not yet completed)
  - Residential Lots constructed 2003 to 2011
  - Q100
  - Property Boundaries



Date Produced: 2/09/2011  
Projection: Map Grid of Australia, Zone 56  
Horizontal Datum: Geocentric Datum of Australia 1994



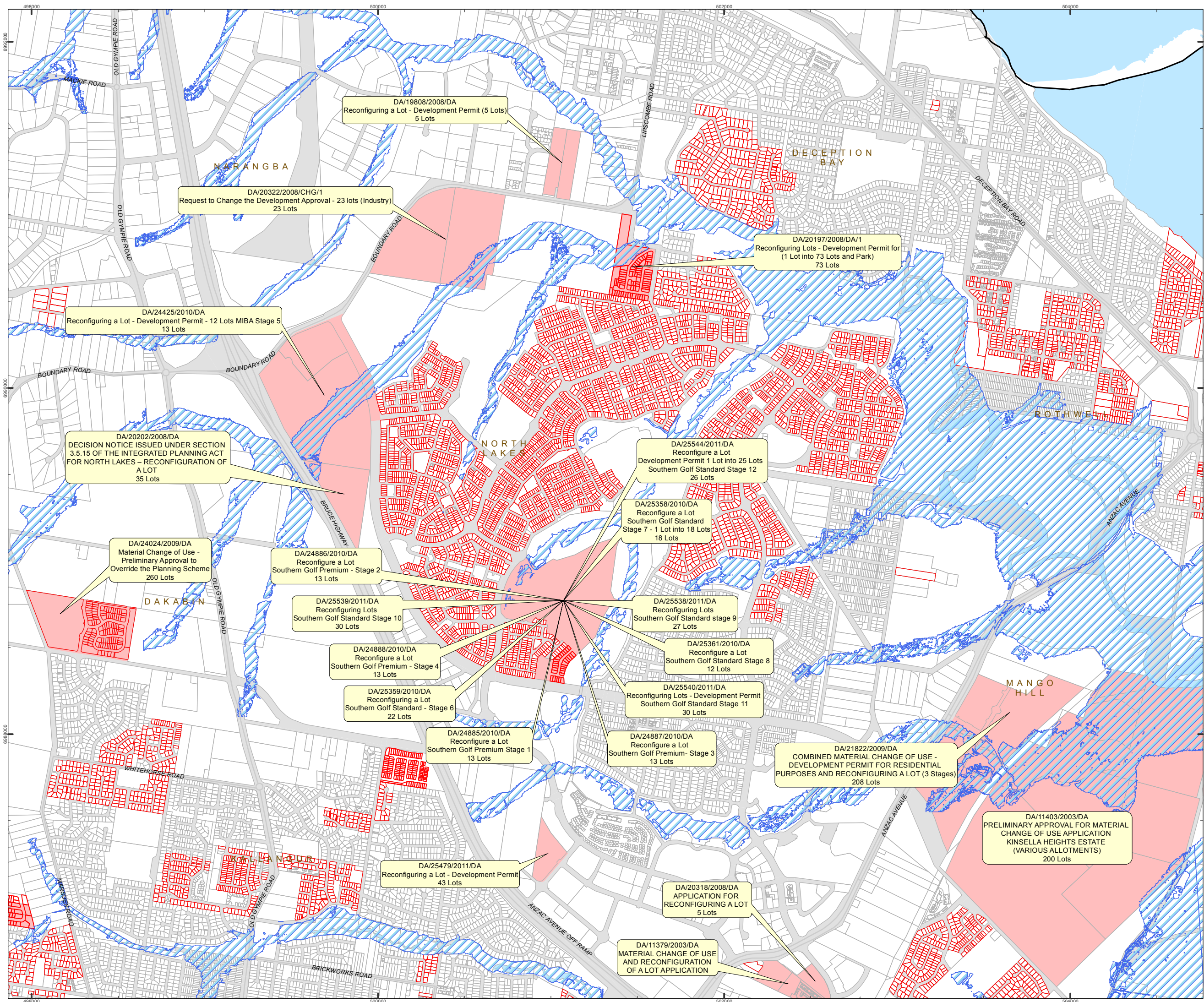
© Copyright Moreton Bay Regional Council and  
Department of Environment and Resource Management

Moreton Bay Regional Council supplies this map under the following conditions:-  
Mapping details are supplied from information contained in the Council's records which  
may have been furnished to the Council by other persons. Moreton Bay Regional  
Council gives no warranty or guarantee of any kind, expressed, implied, or statutory,  
to the correctness or accuracy of the map details or the degree of compliance with any  
Council standards in this matter. Persons making decisions with financial or legal  
implications must not rely upon the map details shown on this plan for the purpose of  
determining whether any particular facts or circumstances exist and the Moreton Bay  
Regional Council (and its officers and agents) expressly disclaims responsibility for any  
loss or damage suffered as a result of placing reliance upon this information. In order to  
determine the zoning of any parcel of land, a Town Planning Certificate should be  
obtained or the Planning Scheme perused.

DCDB is reproduced with the permission of the State of Queensland  
(Department of Environment and Resource Management)

Map Ref: 110826M1

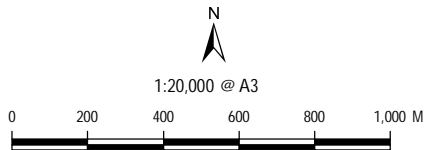




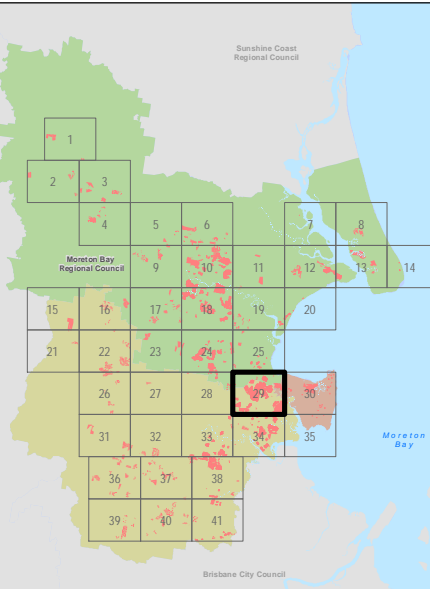
Moreton Bay Region  
Residential Development 2003-2011  
and a 1 in 100 year flood event  
Map 29 of 41

LEGEND

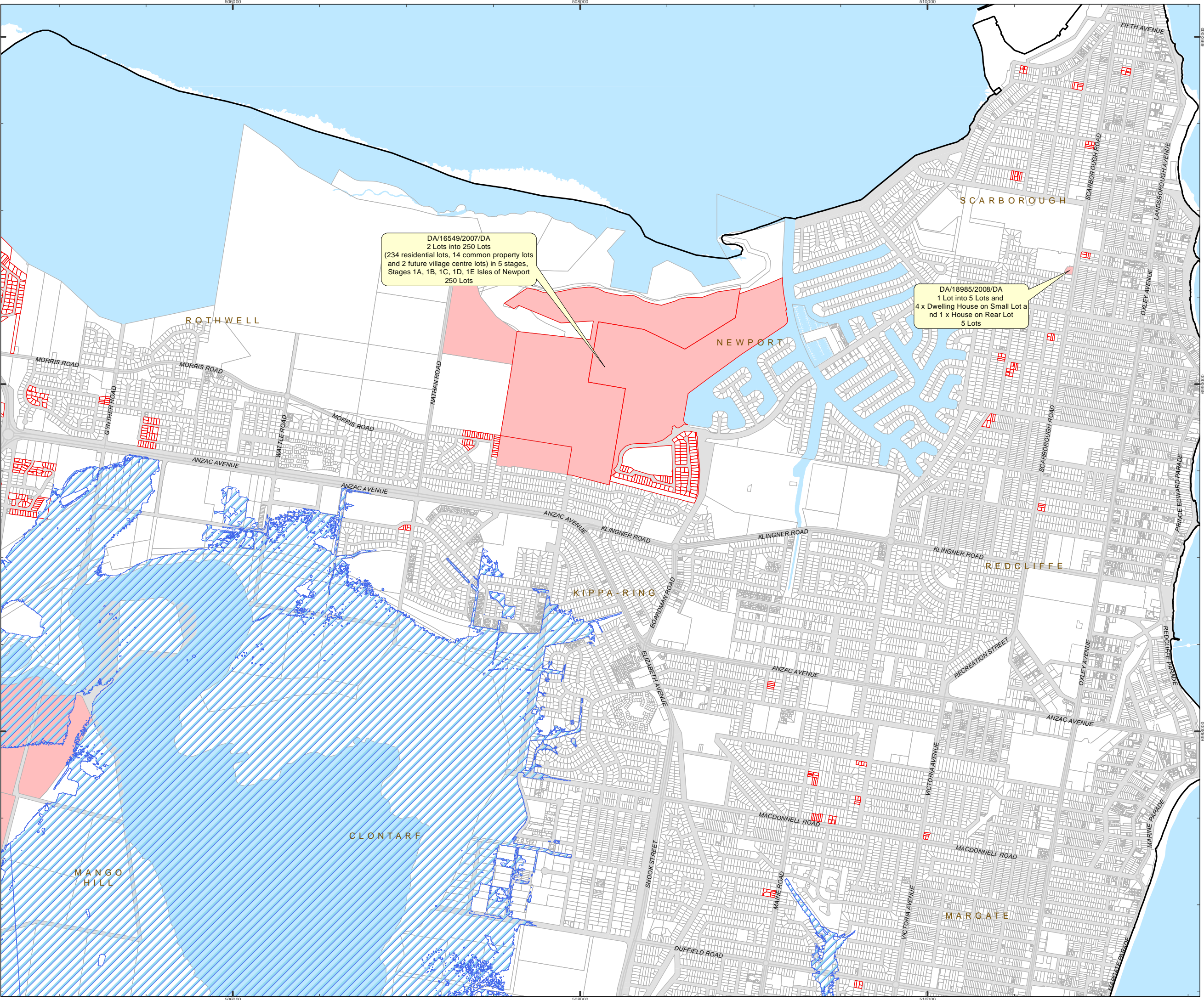
- Approved Development  
(Subdivisions greater than  
four lots not yet completed)
- Residential Lots constructed 2003 to 2011
- Q100
- Property Boundaries



Date Produced: 2/09/2011  
Projection: Map Grid of Australia, Zone 56  
Horizontal Datum: Geocentric Datum of Australia 1994

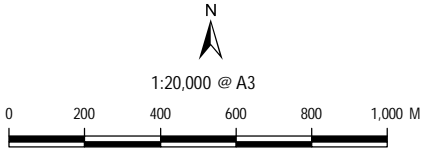




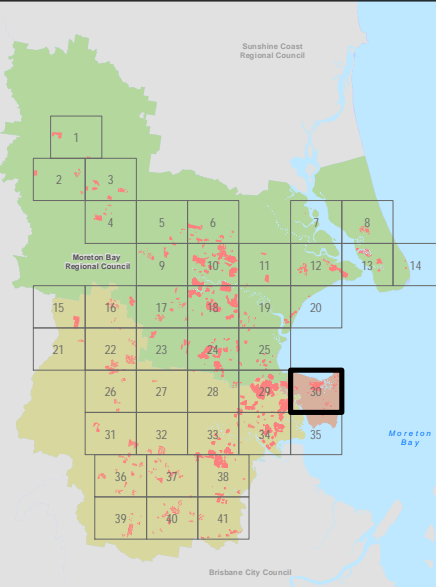


Moreton Bay Region  
Residential Development 2003-2011  
and a 1 in 100 year flood event  
Map 30 of 41

- LEGEND**
- Approved Development  
(Subdivisions greater than  
four lots not yet completed)
  - Residential Lots constructed 2003 to 2011
  - Q100
  - Property Boundaries



Date Produced: 2/09/2011  
Projection: Map Grid of Australia, Zone 56  
Horizontal Datum: Geocentric Datum of Australia 1994



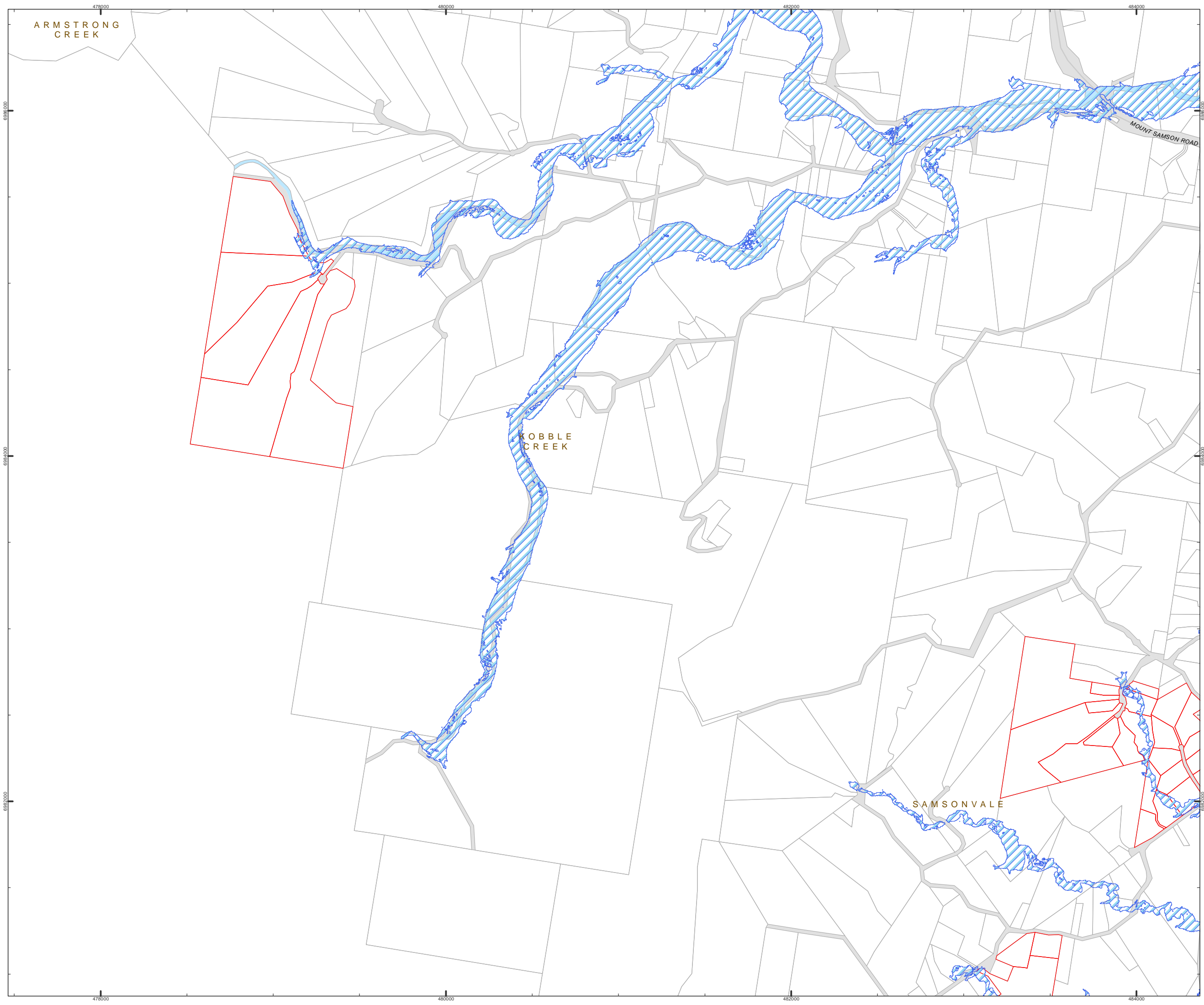
© Copyright Moreton Bay Regional Council and  
Department of Environment and Resource Management

Moreton Bay Regional Council supplies this map under the following conditions:- Mapping details are supplied from information contained in the Council's records which may have been furnished to the Council by other persons. Moreton Bay Regional Council gives no warranty or guarantee of any kind, expressed, implied, or statutory, to the correctness or accuracy of the map details or the degree of compliance with any Council standards in this matter. Persons making decisions with financial or legal implications must not rely upon the map details shown on this plan for the purpose of determining whether any particular facts or circumstances exist and the Moreton Bay Regional Council (and its officers and agents) expressly disclaims responsibility for any loss or damage suffered as a result of placing reliance upon this information. In order to determine the zoning of any parcel of land, a Town Planning Certificate should be obtained or the Planning Scheme perused.

DCDB is reproduced with the permission of the State of Queensland  
(Department of Environment and Resource Management)

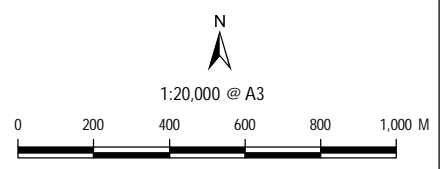
Map Ref: 110826M1



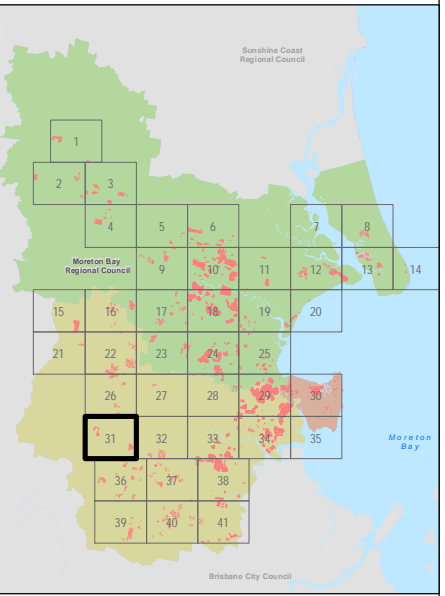


**Moreton Bay Region**  
Residential Development 2003-2011  
and a 1 in 100 year flood event  
**Map 31 of 41**

- LEGEND**
- Approved Development  
(Subdivisions greater than  
four lots not yet completed)
  - Residential Lots constructed 2003 to 2011
  - Q100
  - Property Boundaries



Date Produced: 2/09/2011  
Projection: Map Grid of Australia, Zone 56  
Horizontal Datum: Geocentric Datum of Australia 1994



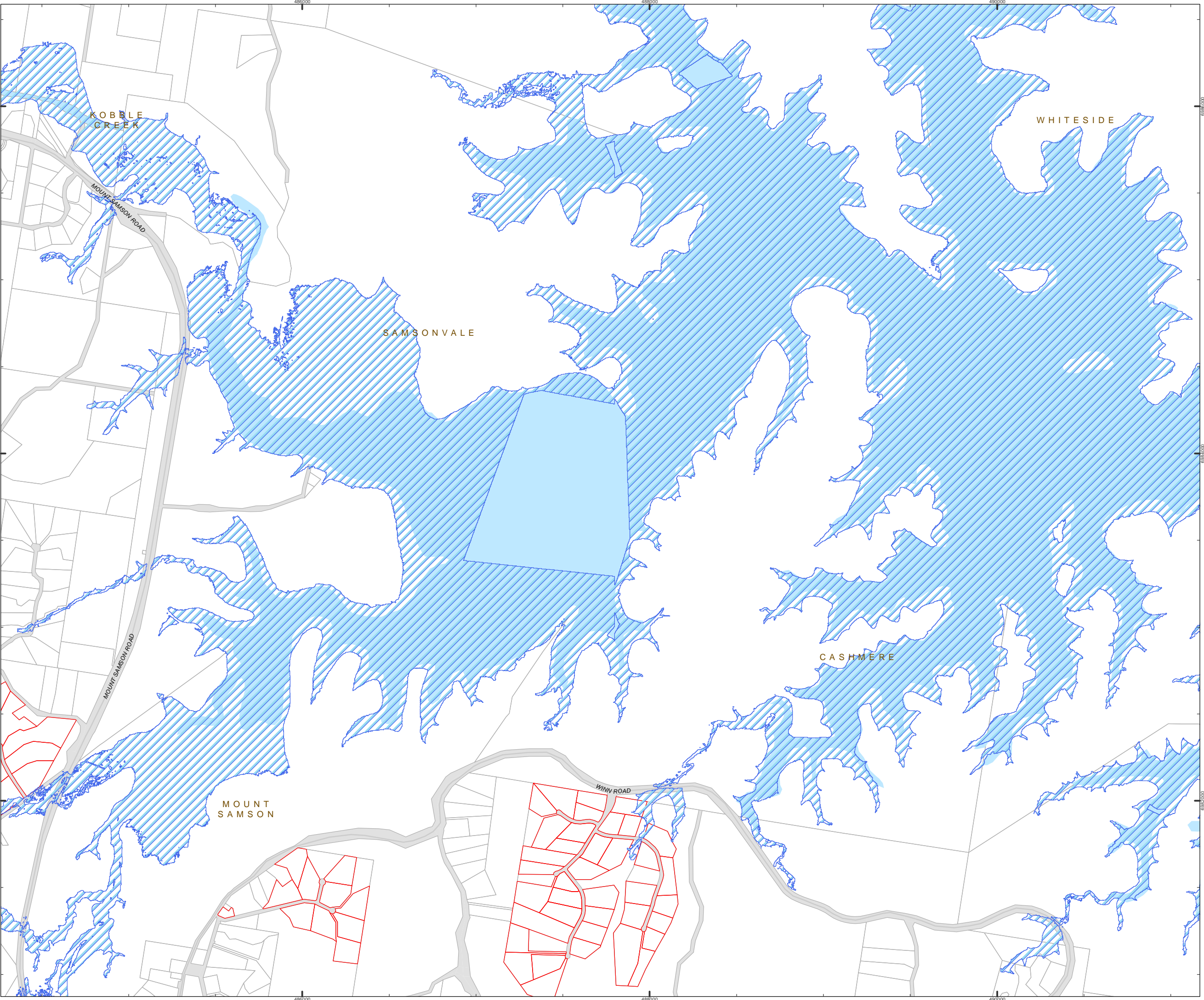
© Copyright Moreton Bay Regional Council and  
Department of Environment and Resource Management

Moreton Bay Regional Council supplies this map under the following conditions:-  
Mapping details are supplied from information contained in the Council's records which  
may have been furnished to the Council by other persons. Moreton Bay Regional  
Council gives no warranty or guarantee of any kind, expressed, implied, or statutory,  
to the correctness or accuracy of the map details or the degree of compliance with any  
Council standards in this matter. Persons making decisions with financial or legal  
implications must not rely upon the map details shown on this plan for the purpose of  
determining whether any particular facts or circumstances exist and the Moreton Bay  
Regional Council (and its officers and agents) expressly disclaims responsibility for any  
loss or damage suffered as a result of placing reliance upon this information. In order to  
determine the zoning of any parcel of land, a Town Planning Certificate should be  
obtained or the Planning Scheme perused.

DCDB is reproduced with the permission of the State of Queensland  
(Department of Environment and Resource Management)

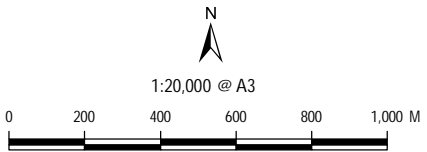
Map Ref: 110826M1



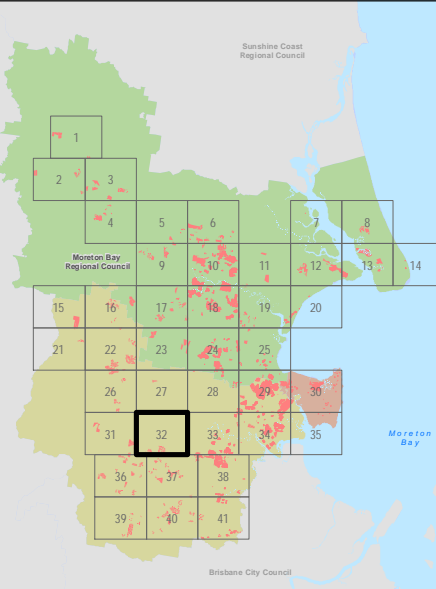


Moreton Bay Region  
Residential Development 2003-2011  
and a 1 in 100 year flood event  
Map 32 of 41

- LEGEND
- Approved Development  
(Subdivisions greater than  
four lots not yet completed)
  - Residential Lots constructed 2003 to 2011
  - Q100
  - Property Boundaries



Date Produced: 2/09/2011  
Projection: Map Grid of Australia, Zone 56  
Horizontal Datum: Geocentric Datum of Australia 1994



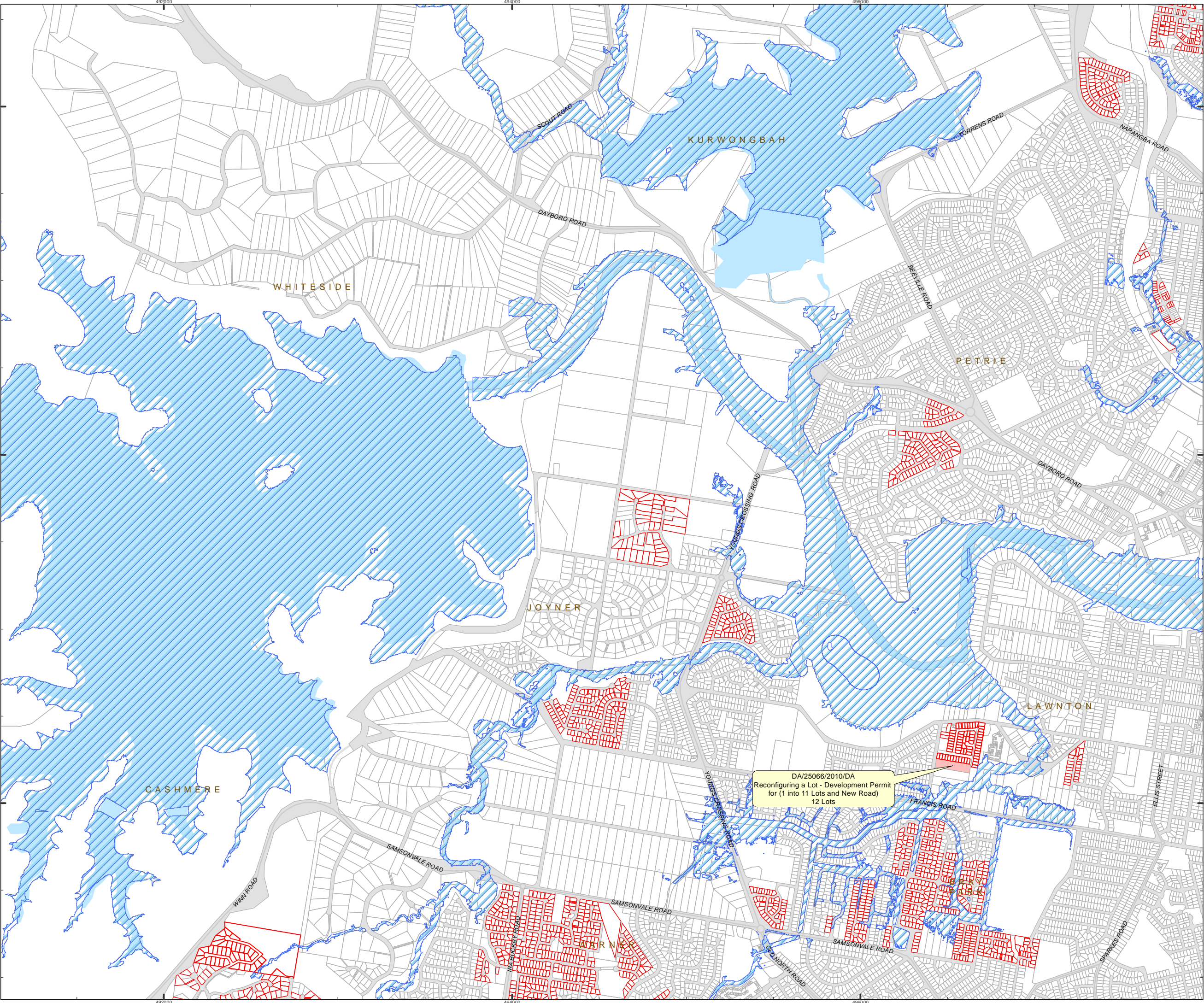
© Copyright Moreton Bay Regional Council and  
Department of Environment and Resource Management

Moreton Bay Regional Council supplies this map under the following conditions:- Mapping details are supplied from information contained in the Council's records which may have been furnished to the Council by other persons. Moreton Bay Regional Council gives no warranty or guarantee of any kind, expressed, implied, or statutory, to the correctness or accuracy of the map details or the degree of compliance with any Council standards in this matter. Persons making decisions with financial or legal implications must not rely upon the map details shown on this plan for the purpose of determining whether any particular facts or circumstances exist and the Moreton Bay Regional Council (and its officers and agents) expressly disclaims responsibility for any loss or damage suffered as a result of placing reliance upon this information. In order to determine the zoning of any parcel of land, a Town Planning Certificate should be obtained or the Planning Scheme perused.

DCDB is reproduced with the permission of the State of Queensland  
(Department of Environment and Resource Management)

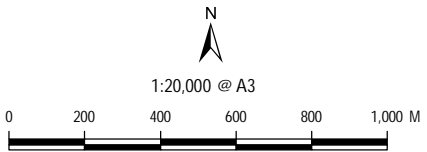
Map Ref: 110826M1



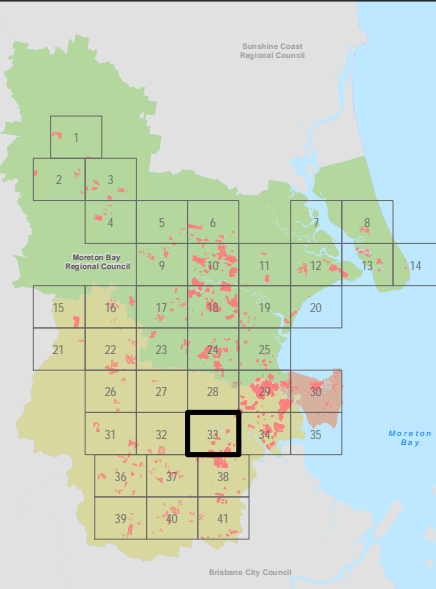


Moreton Bay Region  
Residential Development 2003-2011  
and a 1 in 100 year flood event  
Map 33 of 41

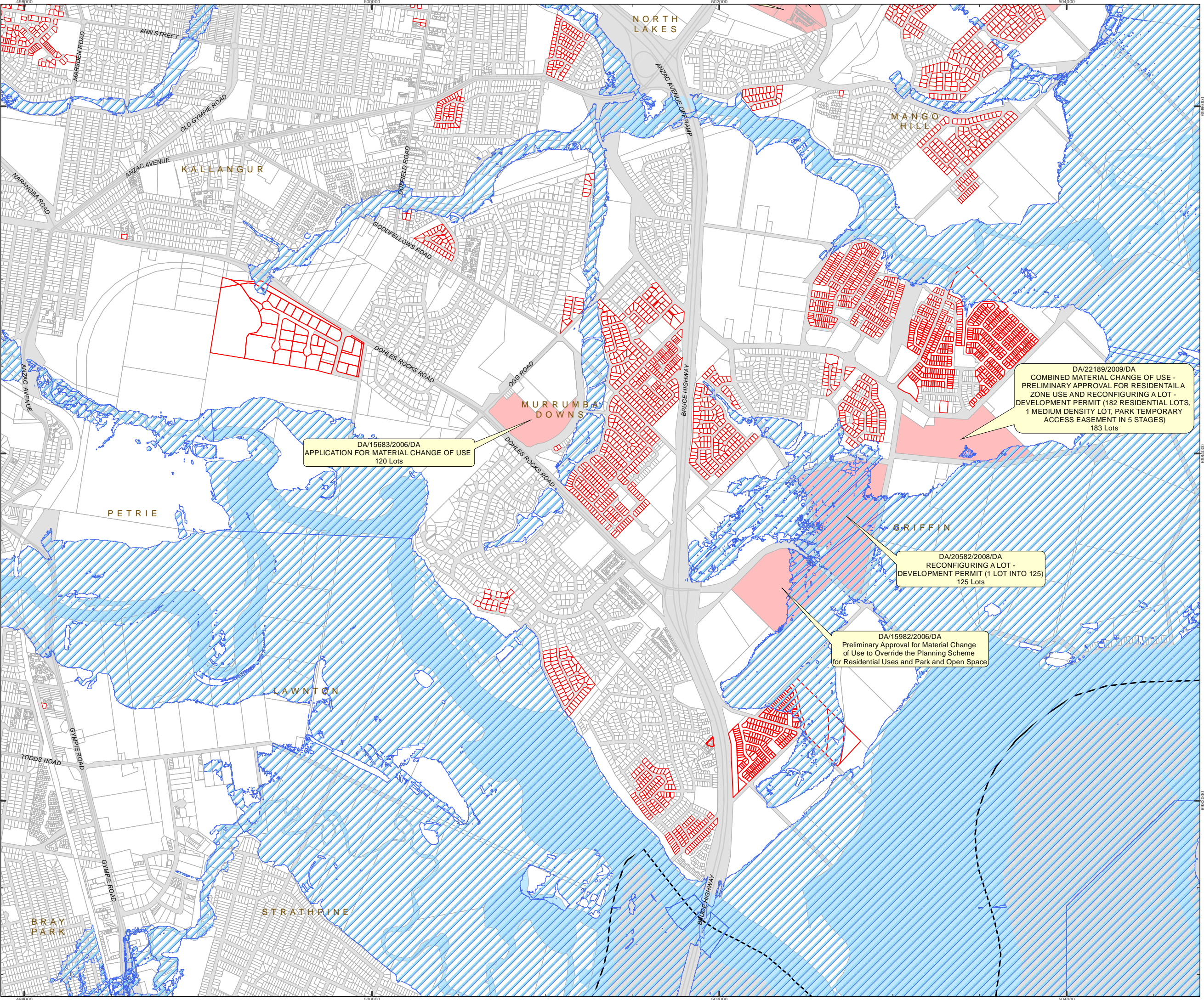
- LEGEND
- Approved Development  
(Subdivisions greater than  
four lots not yet completed)
  - Residential Lots constructed 2003 to 2011
  - Q100
  - Property Boundaries



Date Produced: 2/09/2011  
Projection: Map Grid of Australia, Zone 56  
Horizontal Datum: Geocentric Datum of Australia 1994

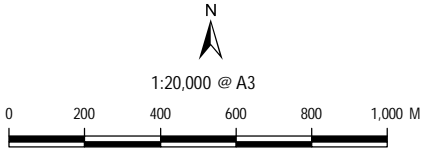




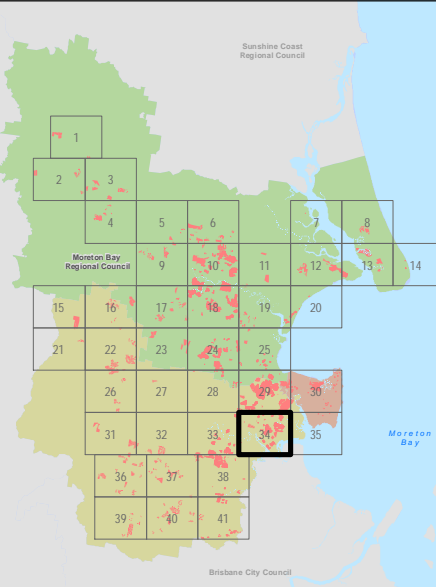


**Moreton Bay Region**  
Residential Development 2003-2011  
and a 1 in 100 year flood event  
**Map 34 of 41**

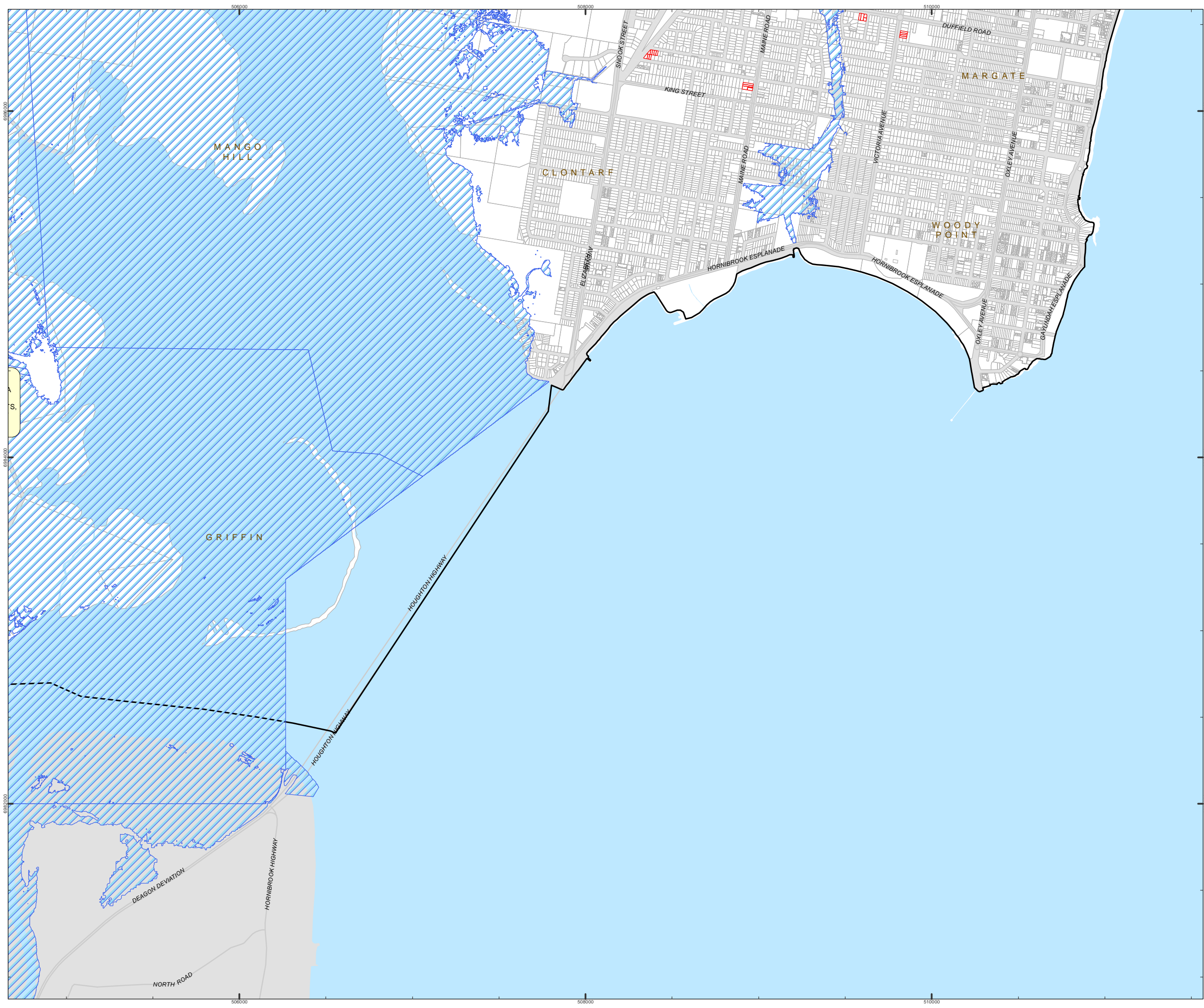
- LEGEND**
- Approved Development  
(Subdivisions greater than  
four lots not yet completed)
  - Residential Lots constructed 2003 to 2011
  - Q100
  - Property Boundaries



Date Produced: 2/09/2011  
Projection: Map Grid of Australia, Zone 56  
Horizontal Datum: Geocentric Datum of Australia 1994








Moreton Bay Region  
Residential Development 2003-2011  
and a 1 in 100 year flood event  
Map 35 of 41

LEGEND

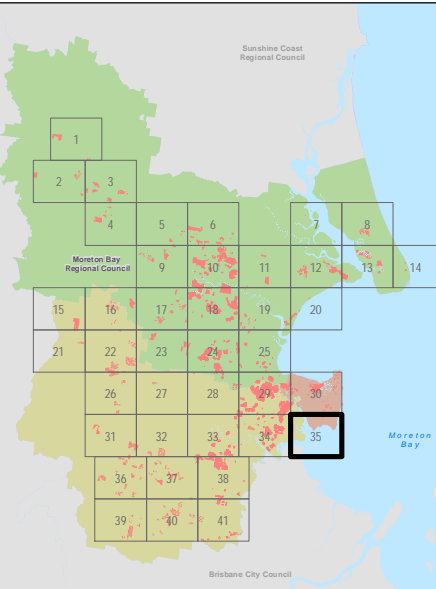
- Approved Development  
(Subdivisions greater than  
four lots not yet completed)
- Residential Lots constructed 2003 to 2011
- Q100
- Property Boundaries

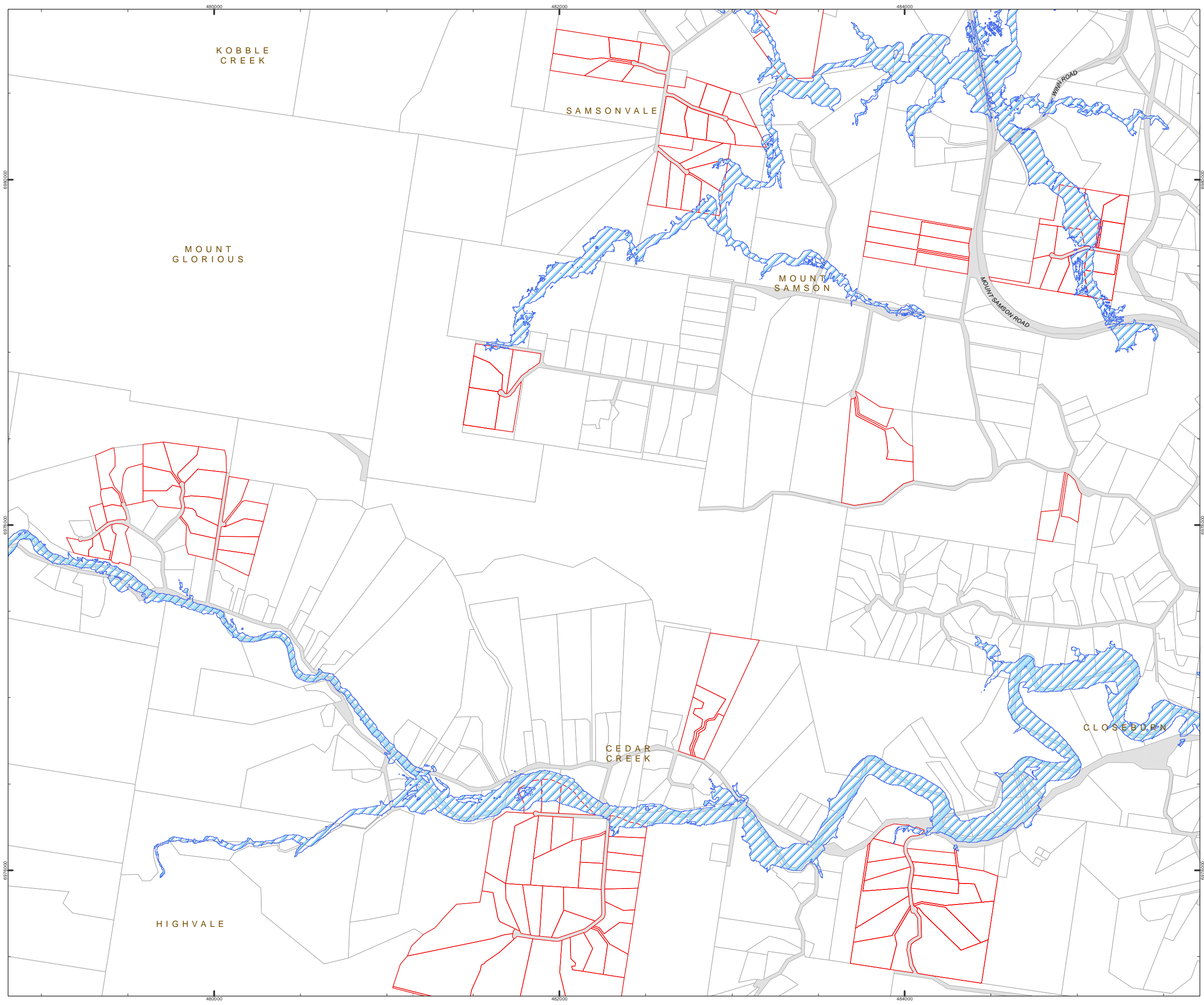


1:20,000 @ A3



Date Produced: 2/09/2011  
Projection: Map Grid of Australia, Zone 56  
Horizontal Datum: Geocentric Datum of Australia 1994



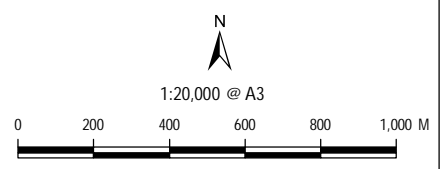


# Moreton Bay Region

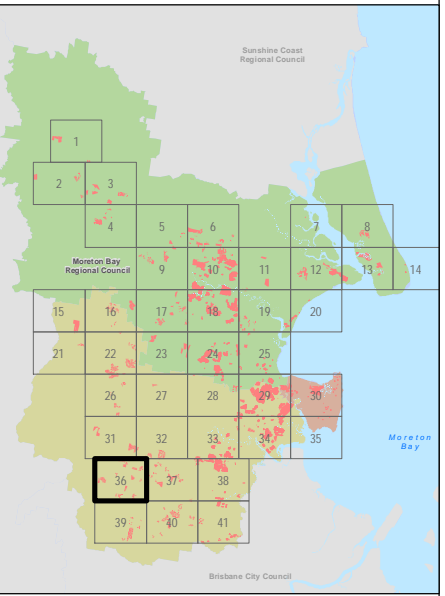
## Residential Development 2003-2011 and a 1 in 100 year flood event

### Map 36 of 41

- LEGEND**
- Approved Development  
(Subdivisions greater than  
four lots not yet completed)
  - Residential Lots constructed 2003 to 2011
  - Q100
  - Property Boundaries



Date Produced: 2/09/2011  
Projection: Map Grid of Australia, Zone 56  
Horizontal Datum: Geocentric Datum of Australia 1994



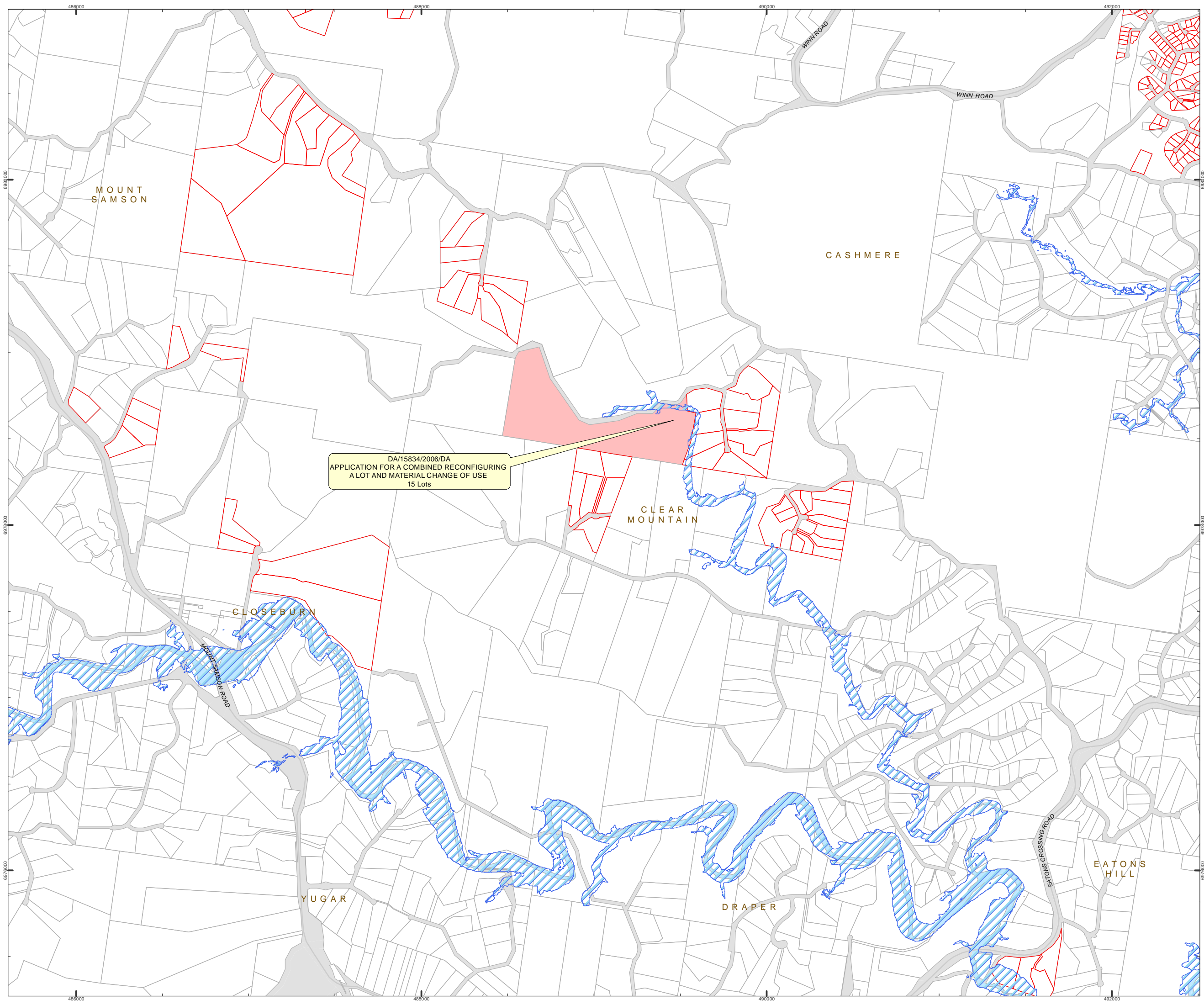
© Copyright Moreton Bay Regional Council and  
Department of Environment and Resource Management

Moreton Bay Regional Council supplies this map under the following conditions:-  
Mapping details are supplied from information contained in the Council's records which  
may have been furnished to the Council by other persons. Moreton Bay Regional  
Council gives no warranty or guarantee of any kind, expressed, implied, or statutory,  
to the correctness or accuracy of the map details or the degree of compliance with any  
Council standards in this matter. Persons making decisions with financial or legal  
implications must not rely upon the map details shown on this plan for the purpose of  
determining whether any particular facts or circumstances exist and the Moreton Bay  
Regional Council (and its officers and agents) expressly disclaims responsibility for any  
loss or damage suffered as a result of placing reliance upon this information. In order to  
determine the zoning of any parcel of land, a Town Planning Certificate should be  
obtained or the Planning Scheme perused.

DCDB is reproduced with the permission of the State of Queensland  
(Department of Environment and Resource Management)

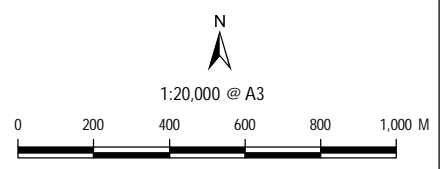
Map Ref: 110826M1



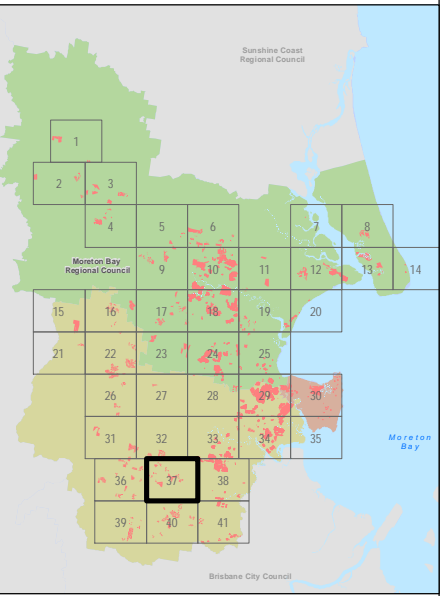


Moreton Bay Region  
Residential Development 2003-2011  
and a 1 in 100 year flood event  
Map 37 of 41

- LEGEND**
- Approved Development  
(Subdivisions greater than  
four lots not yet completed)
  - Residential Lots constructed 2003 to 2011
  - Q100
  - Property Boundaries



Date Produced: 2/09/2011  
Projection: Map Grid of Australia, Zone 56  
Horizontal Datum: Geocentric Datum of Australia 1994



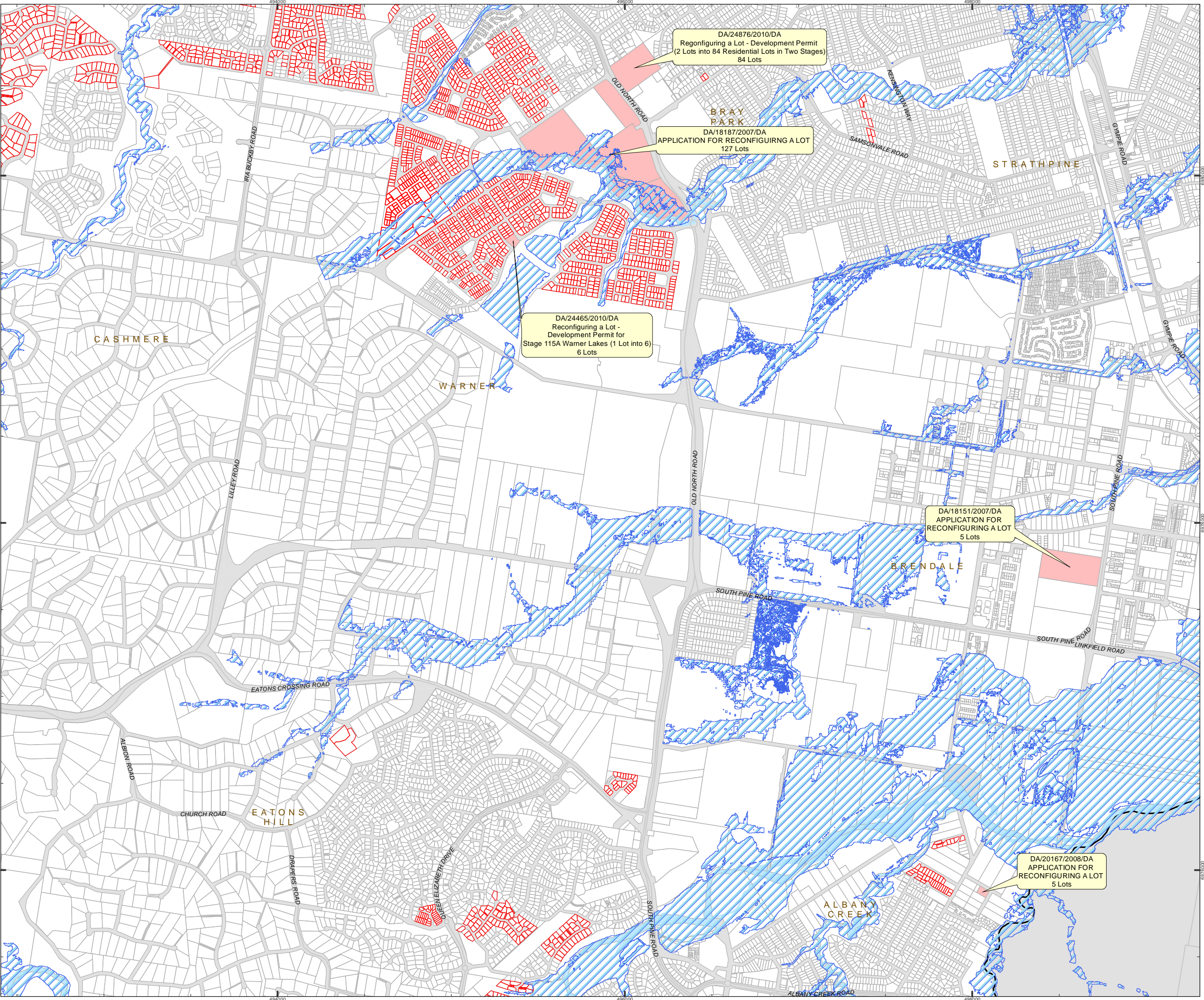
© Copyright Moreton Bay Regional Council and  
Department of Environment and Resource Management

Moreton Bay Regional Council supplies this map under the following conditions:-  
Mapping details are supplied from information contained in the Council's records which  
may have been furnished to the Council by other persons. Moreton Bay Regional  
Council gives no warranty or guarantee of any kind, expressed, implied, or statutory,  
to the correctness or accuracy of the map details or the degree of compliance with any  
Council standards in this matter. Persons making decisions with financial or legal  
implications must not rely upon the map details shown on this plan for the purpose of  
determining whether any particular facts or circumstances exist and the Moreton Bay  
Regional Council (and its officers and agents) expressly disclaims responsibility for any  
loss or damage suffered as a result of placing reliance upon this information. In order to  
determine the zoning of any parcel of land, a Town Planning Certificate should be  
obtained or the Planning Scheme perused.

DCDB is reproduced with the permission of the State of Queensland  
(Department of Environment and Resource Management)

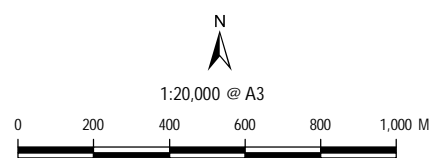
Map Ref: 110826M1



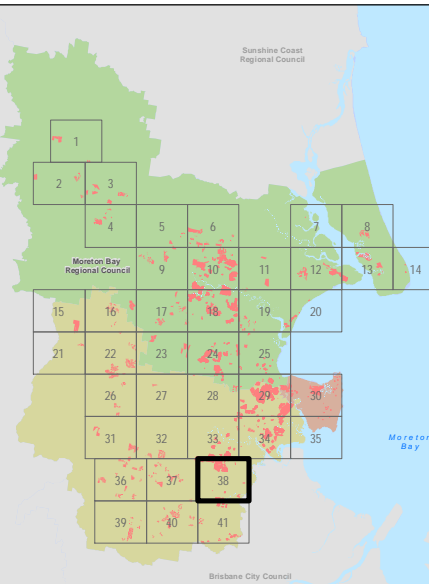


Moreton Bay Region  
Residential Development 2003-2011  
and a 1 in 100 year flood event  
Map 38 of 41

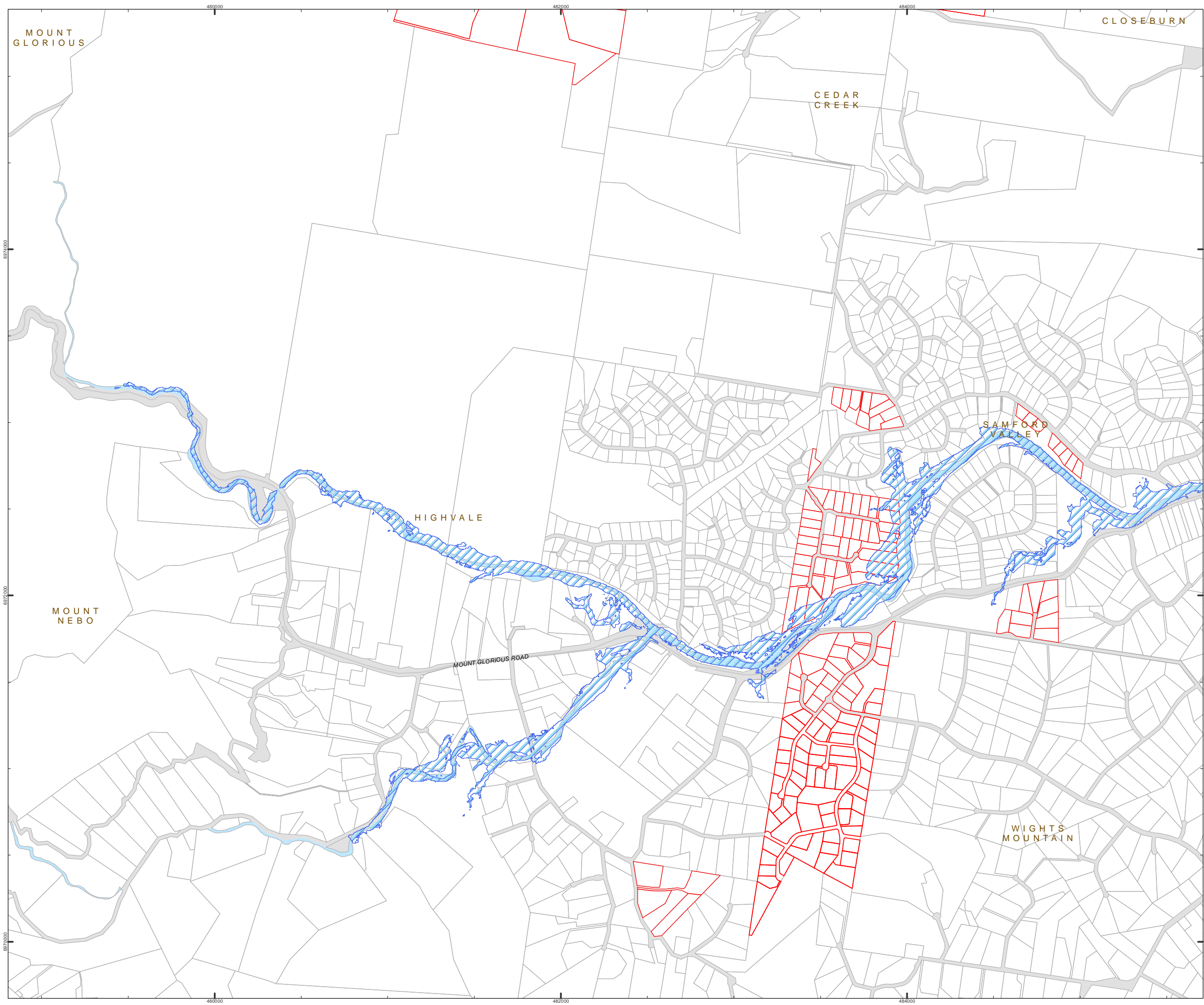
- LEGEND
- Approved Development  
(Subdivisions greater than  
four lots not yet completed)
  - Residential Lots constructed 2003 to 2011
  - Q100
  - Property Boundaries



Date Produced: 2/09/2011  
Projection: Map Grid of Australia, Zone 56  
Horizontal Datum: Geocentric Datum of Australia 1994

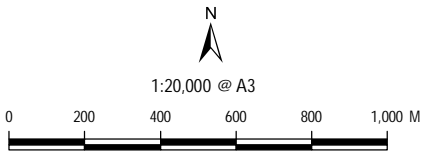




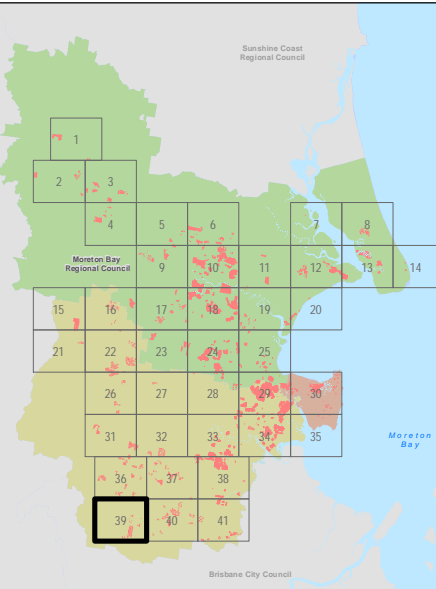


**Moreton Bay Region**  
Residential Development 2003-2011  
and a 1 in 100 year flood event  
**Map 39 of 41**

- LEGEND**
- Approved Development  
(Subdivisions greater than  
four lots not yet completed)
  - Residential Lots constructed 2003 to 2011
  - Q100
  - Property Boundaries



Date Produced: 2/09/2011  
Projection: Map Grid of Australia, Zone 56  
Horizontal Datum: Geocentric Datum of Australia 1994



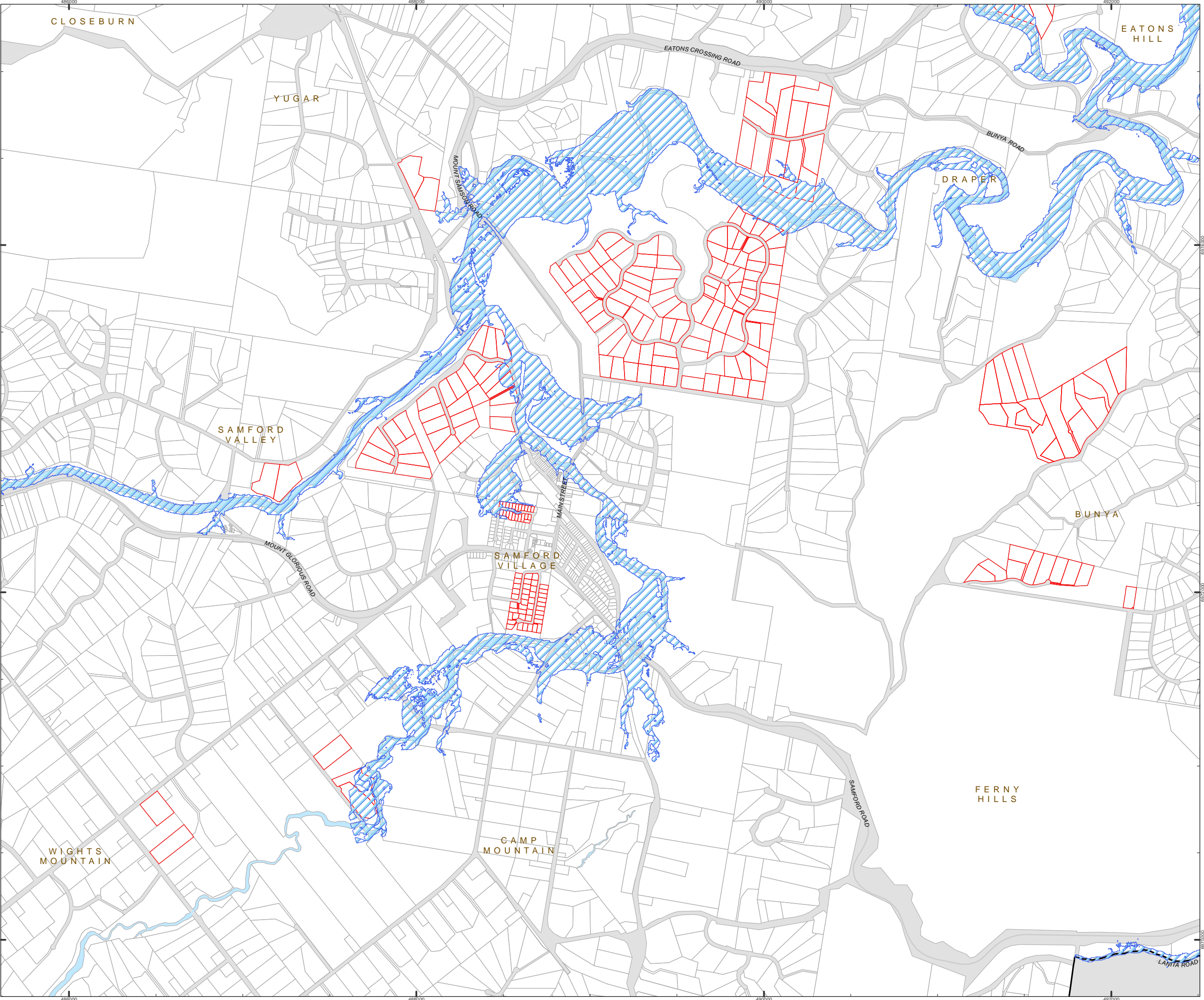
© Copyright Moreton Bay Regional Council and  
Department of Environment and Resource Management

Moreton Bay Regional Council supplies this map under the following conditions:-  
Mapping details are supplied from information contained in the Council's records which  
may have been furnished to the Council by other persons. Moreton Bay Regional  
Council gives no warranty or guarantee of any kind, expressed, implied, or statutory,  
to the correctness or accuracy of the map details or the degree of compliance with any  
Council standards in this matter. Persons making decisions with financial or legal  
implications must not rely upon the map details shown on this plan for the purpose of  
determining whether any particular facts or circumstances exist and the Moreton Bay  
Regional Council (and its officers and agents) expressly disclaims responsibility for any  
loss or damage suffered as a result of placing reliance upon this information. In order to  
determine the zoning of any parcel of land, a Town Planning Certificate should be  
obtained or the Planning Scheme perused.

DCDB is reproduced with the permission of the State of Queensland  
(Department of Environment and Resource Management)

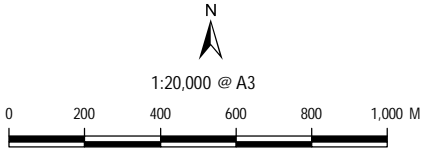
Map Ref: 110826M1



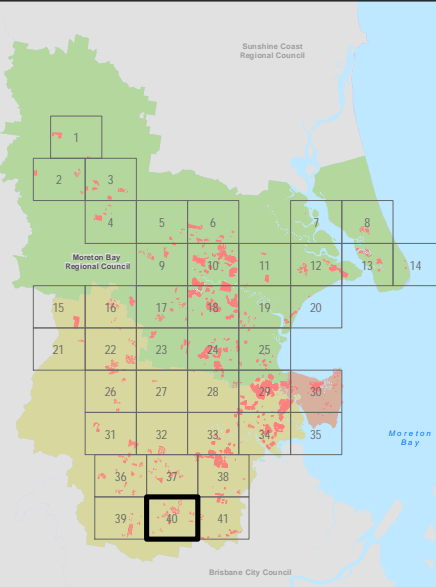


**Moreton Bay Region**  
Residential Development 2003-2011  
and a 1 in 100 year flood event  
**Map 40 of 41**

- LEGEND**
- Approved Development  
(Subdivisions greater than  
four lots not yet completed)
  - Residential Lots constructed 2003 to 2011
  - Q100
  - Property Boundaries



Date Produced: 2/09/2011  
Projection: Map Grid of Australia, Zone 56  
Horizontal Datum: Geocentric Datum of Australia 1994



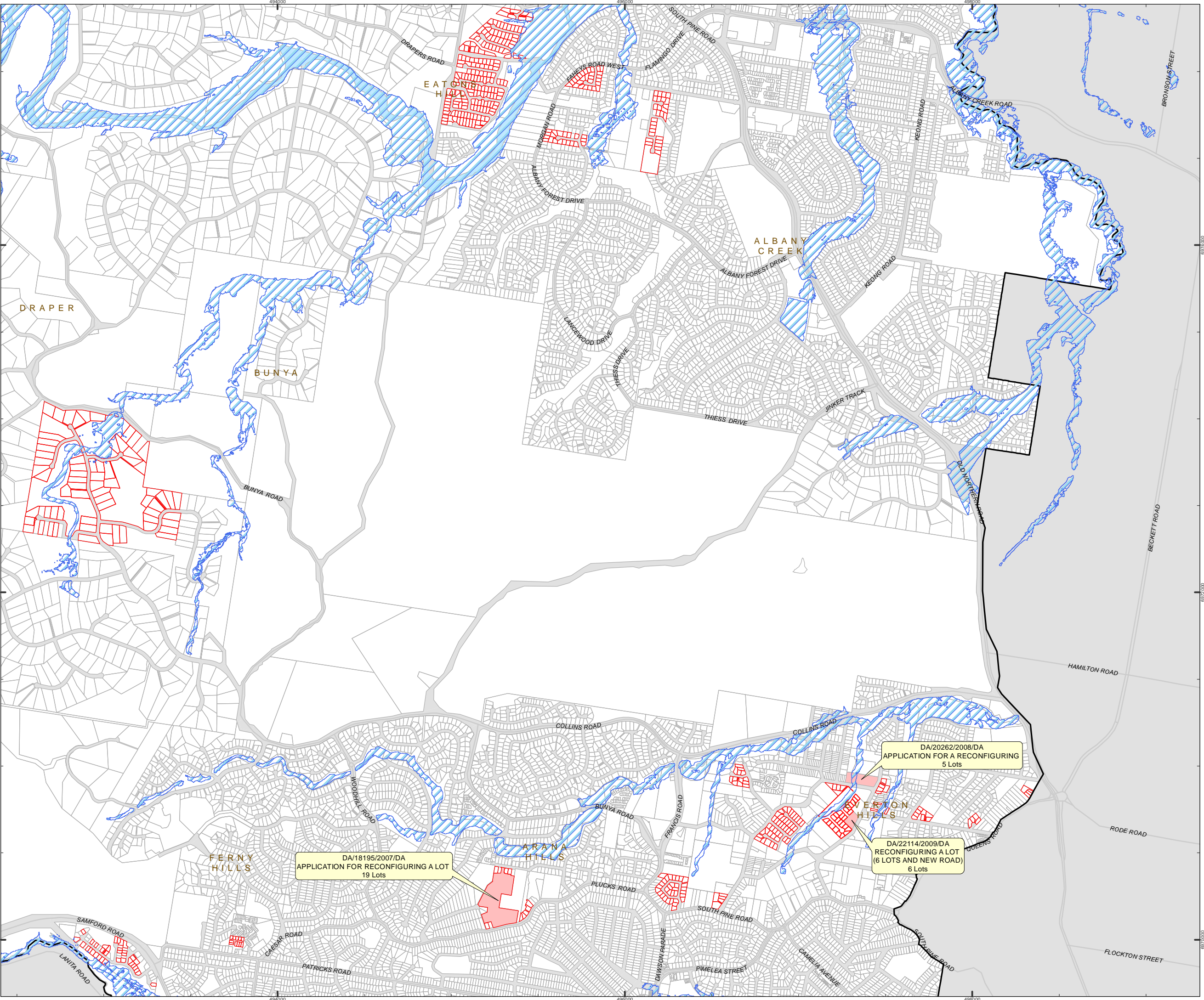
© Copyright Moreton Bay Regional Council and  
Department of Environment and Resource Management

Moreton Bay Regional Council supplies this map under the following conditions:-  
Mapping details are supplied from information contained in the Council's records which  
may have been furnished to the Council by other persons. Moreton Bay Regional  
Council gives no warranty or guarantee of any kind, expressed, implied, or statutory,  
to the correctness or accuracy of the map details or the degree of compliance with any  
Council standards in this matter. Persons making decisions with financial or legal  
implications must not rely upon the map details shown on this plan for the purpose of  
determining whether any particular facts or circumstances exist and the Moreton Bay  
Regional Council (and its officers and agents) expressly disclaims responsibility for any  
loss or damage suffered as a result of placing reliance upon this information. In order to  
determine the zoning of any parcel of land, a Town Planning Certificate should be  
obtained or the Planning Scheme perused.

DCDB is reproduced with the permission of the State of Queensland  
(Department of Environment and Resource Management)

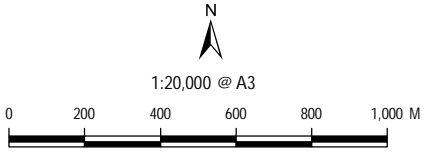
Map Ref: 110826M1



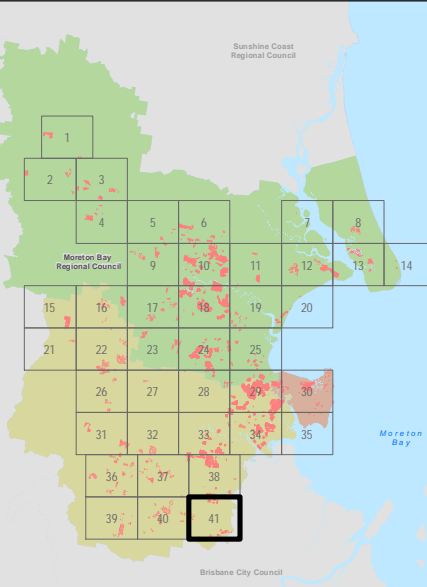


Moreton Bay Region  
Residential Development 2003-2011  
and a 1 in 100 year flood event  
Map 41 of 41

- LEGEND
- Approved Development  
(Subdivisions greater than  
four lots not yet completed)
  - Residential Lots constructed 2003 to 2011
  - Q100
  - Property Boundaries



Date Produced: 2/09/2011  
Projection: Map Grid of Australia, Zone 56  
Horizontal Datum: Geocentric Datum of Australia 1994







## Residential Development 2003-2011 Index Map

**Question Number: 1608912-10**

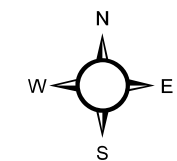
A description of any development approvals for subdivisoins of lots to create more than four residential lots since 2003, together with a depiction of the proposed developments on a cadastral map within Council's jurisdiction

### KEY TO FEATURES

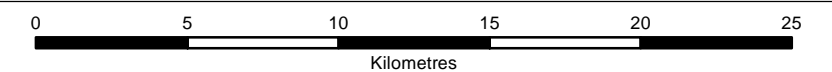
-  Map Reference Grid
-  Development Areas

### Former Local Government Areas

-  Caboolture
-  Pine Rivers
-  Redcliffe



Moreton Bay Regional Council, Caboolture Office  
PO Box 159 (2 Hasking Street), Caboolture QLD 4510  
Ph: (07) 5433 3000, Fax: (07) 3205 0599  
Email: [mbrc@moretonbay.qld.gov.au](mailto:mbrc@moretonbay.qld.gov.au)  
Web: [www.moretonbay.qld.gov.au](http://www.moretonbay.qld.gov.au)



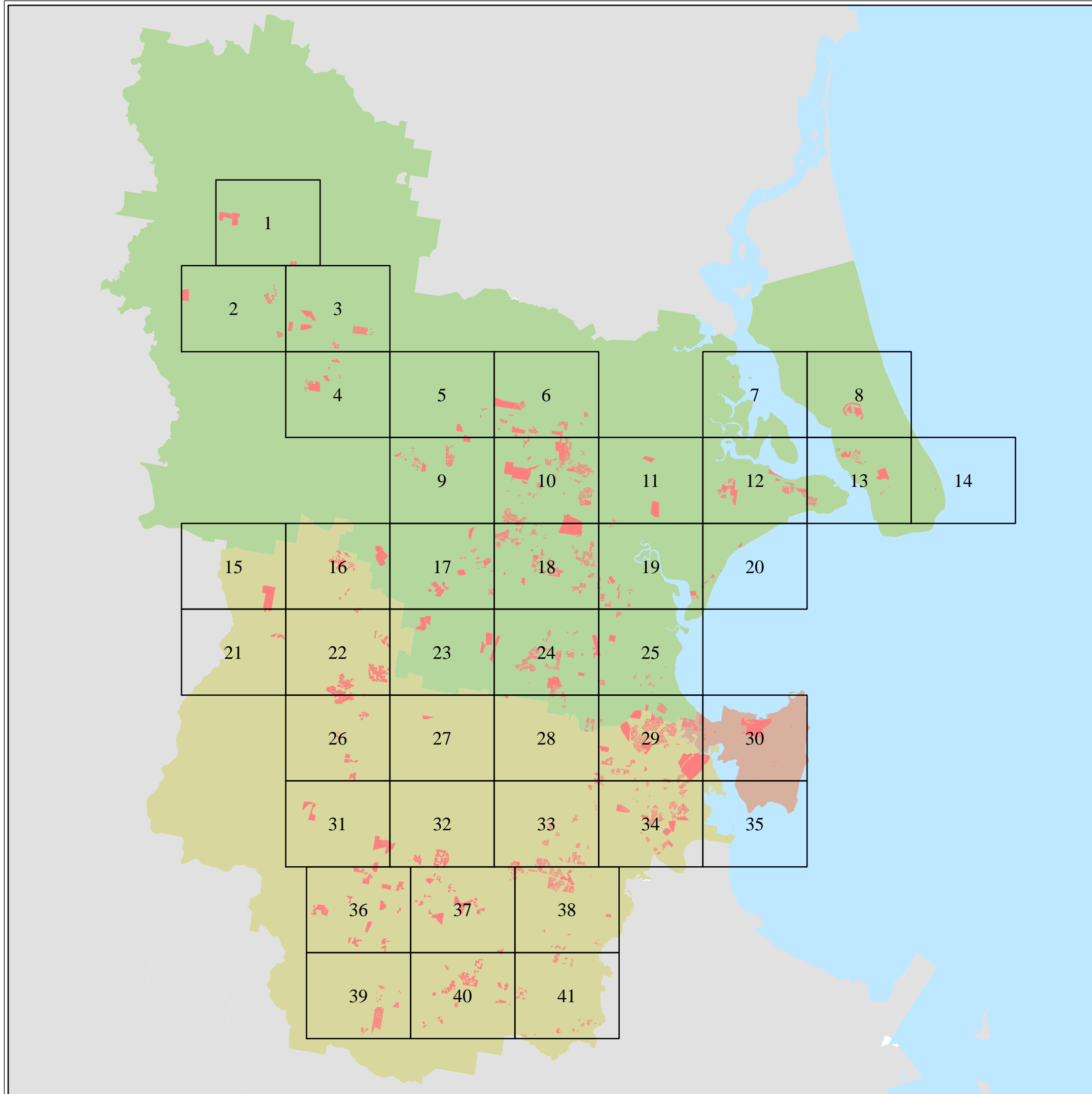
Date: 6/09/2011

Scale: 1:250,000 (at A3)

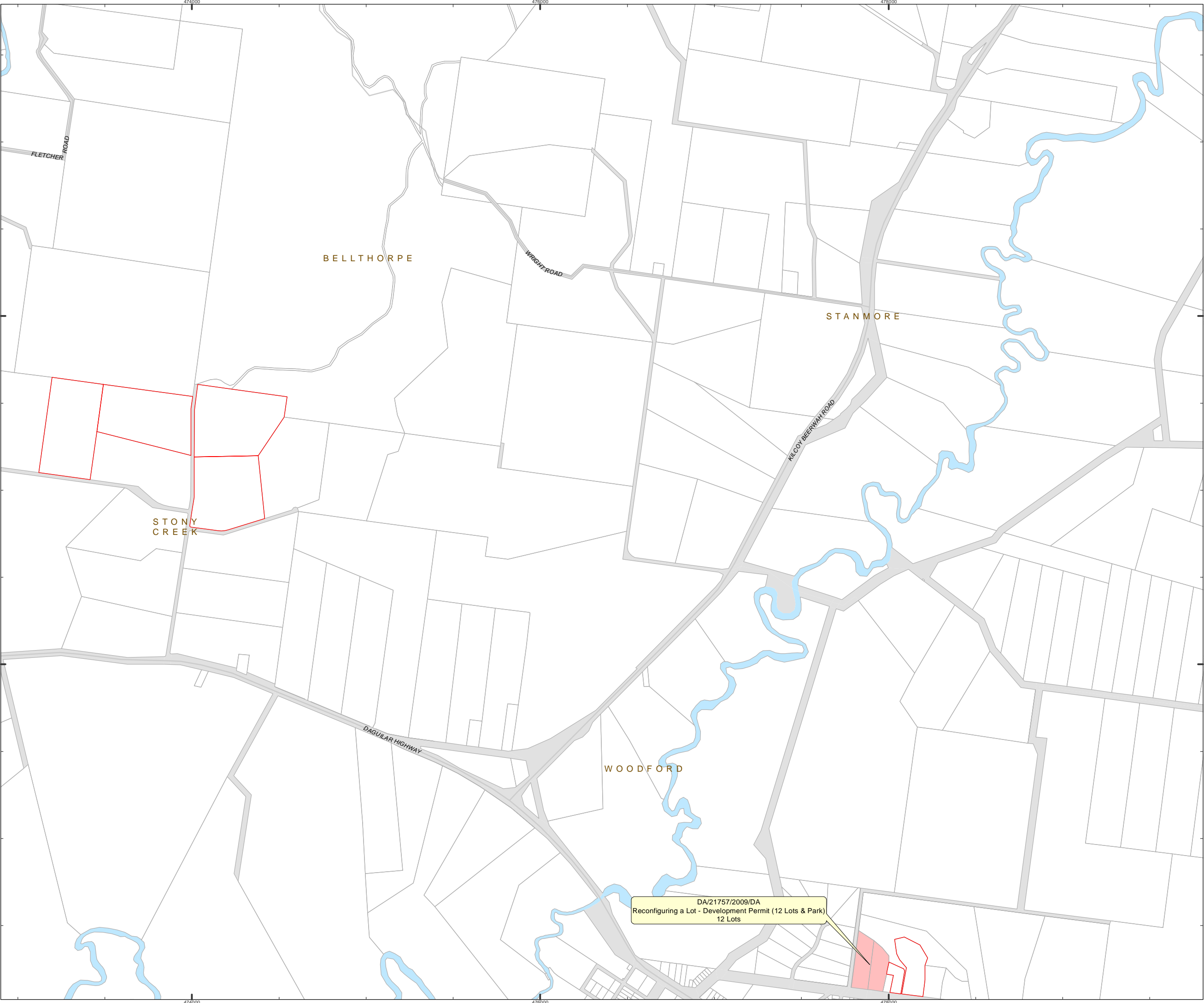
Corporate Services

Map Ref: 110826M1

Copyright Moreton Bay Regional Council and Department of Environment and Resource Management. Moreton Bay Regional Council supplies this map under the following conditions:- Mapping details are supplied from information contained in the Council's records which may have been furnished to the Council by other persons. Moreton Bay Regional Council gives no warranty or guarantee of any kind, expressed, implied, or statutory, to the correctness or accuracy of the map details or the degree of compliance with any Council standards in this matter. Persons making decisions with financial or legal implications must not rely upon the map details shown on this plan for the purpose of determining whether any particular facts or circumstances exist and the Moreton Bay Regional Council (and its officers and agents) expressly disclaim responsibility for any loss or damage suffered as a result of placing reliance upon this information.



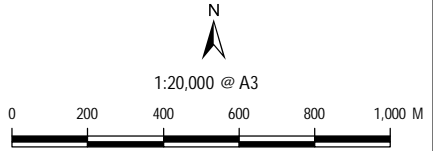




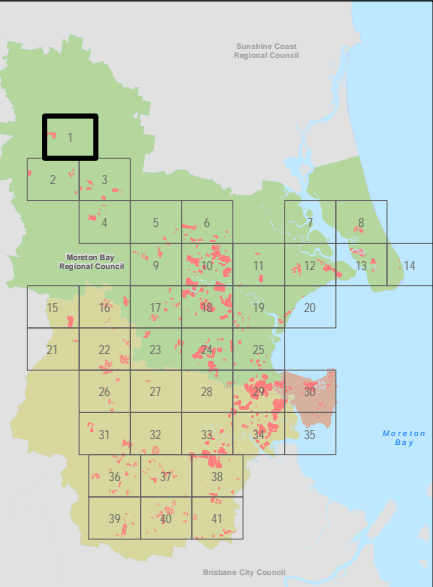
Moreton Bay Region  
Residential Development 2003-2011

Map 1 of 41

- LEGEND
- Approved Development  
(Subdivisions greater than  
four lots not yet completed)
  - Residential Lots constructed 2003 to 2011
  - Property Boundaries



Date Produced: 2/09/2011  
Projection: Map Grid of Australia, Zone 56  
Horizontal Datum: Geocentric Datum of Australia 1994

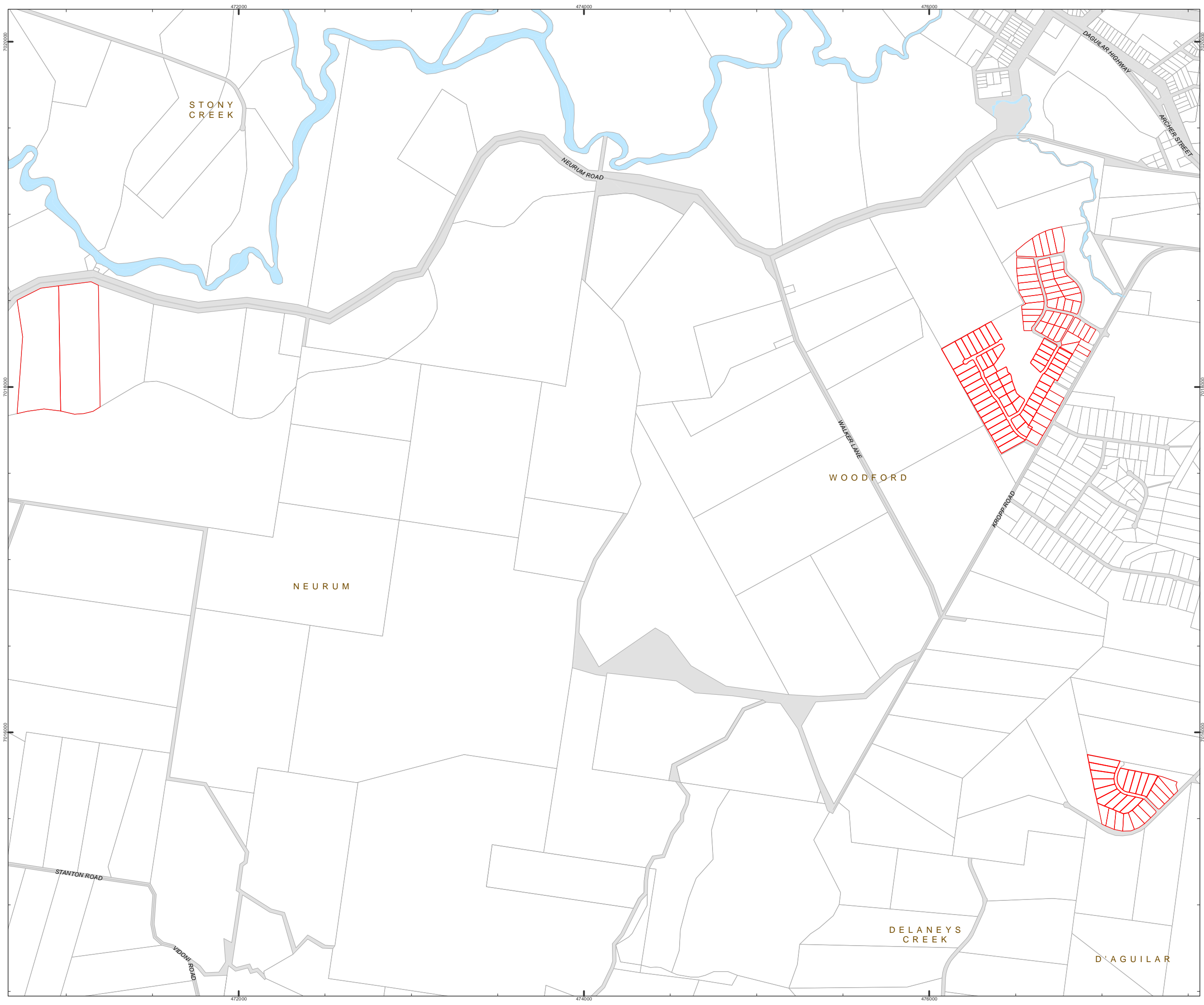


© Copyright Moreton Bay Regional Council and  
Department of Environment and Resource Management

Moreton Bay Regional Council supplies this map under the following conditions:-  
Mapping details are supplied from information contained in the Council's records which  
may have been furnished to the Council by other persons. Moreton Bay Regional  
Council gives no warranty or guarantee of any kind, expressed, implied, or statutory,  
to the correctness or accuracy of the map details or the degree of compliance with any  
Council standards in this matter. Persons making decisions with financial or legal  
implications must not rely upon the map details shown on this plan for the purpose of  
determining whether any particular facts or circumstances exist and the Moreton Bay  
Regional Council (and its officers and agents) expressly disclaims responsibility for any  
loss or damage suffered as a result of placing reliance upon this information. In order to  
determine the zoning of any parcel of land, a Town Planning Certificate should be  
obtained or the Planning Scheme perused.

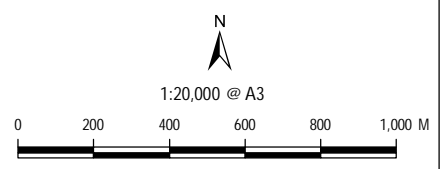
DCDB is reproduced with the permission of the State of Queensland  
(Department of Environment and Resource Management)

Map Ref: 110826M1

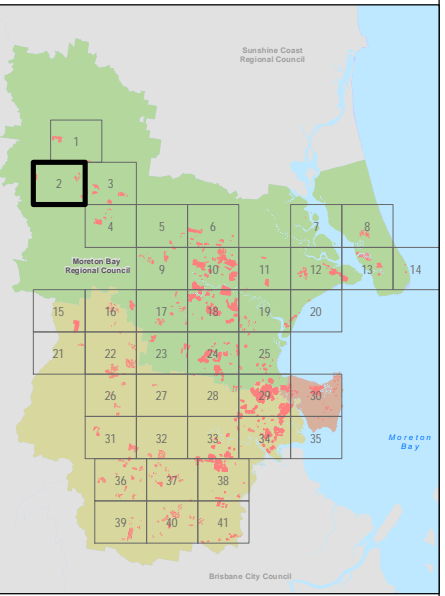


Moreton Bay Region  
Residential Development 2003-2011  
Map 2 of 41

- LEGEND**
- Approved Development  
(Subdivisions greater than four lots not yet completed)
  - Residential Lots constructed 2003 to 2011
  - Property Boundaries



Date Produced: 2/09/2011  
Projection: Map Grid of Australia, Zone 56  
Horizontal Datum: Geocentric Datum of Australia 1994



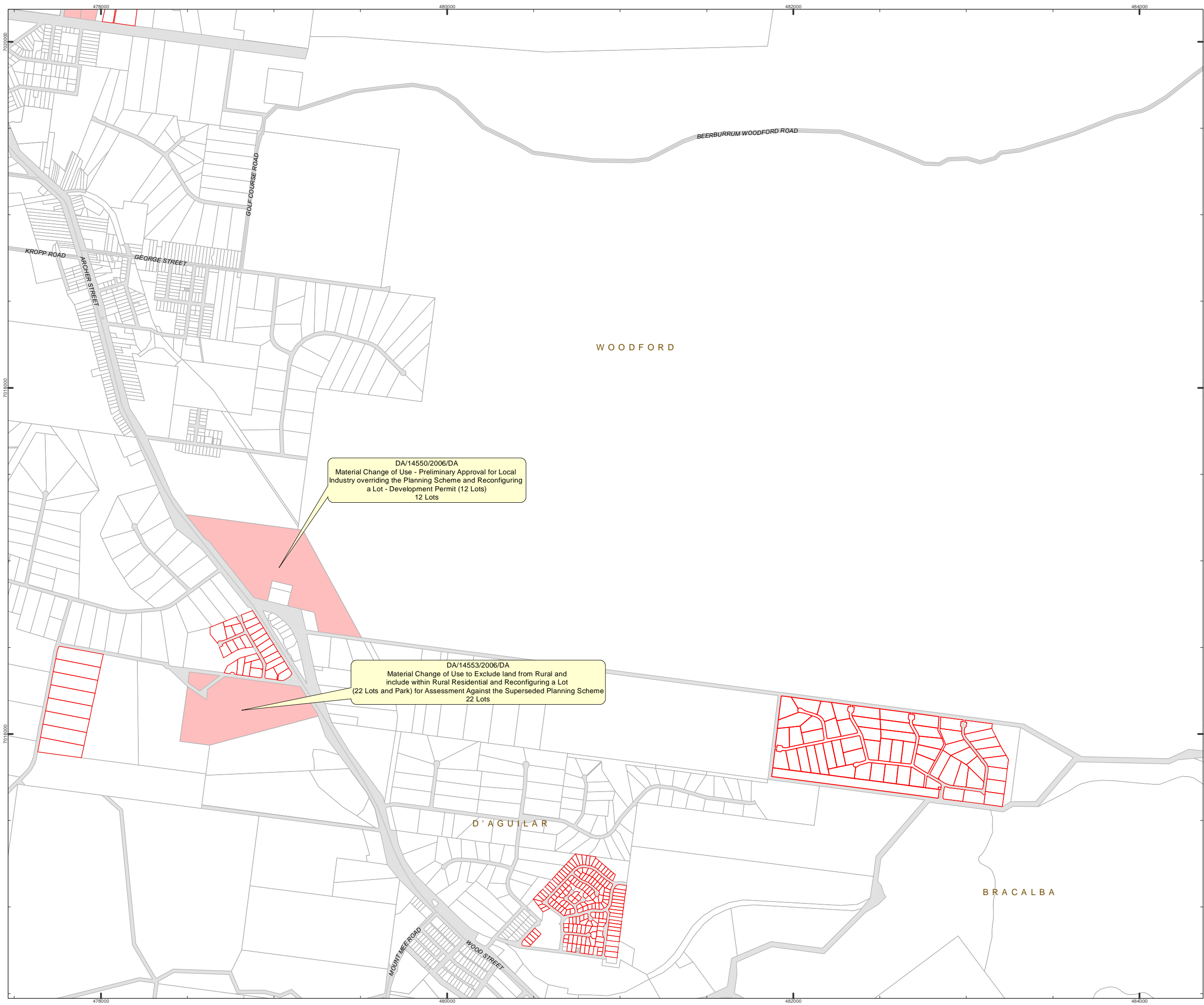
© Copyright Moreton Bay Regional Council and Department of Environment and Resource Management

Moreton Bay Regional Council supplies this map under the following conditions:- Mapping details are supplied from information contained in the Council's records which may have been furnished to the Council by other persons. Moreton Bay Regional Council gives no warranty or guarantee of any kind, expressed, implied, or statutory, to the correctness or accuracy of the map details or the degree of compliance with any Council standards in this matter. Persons making decisions with financial or legal implications must not rely upon the map details shown on this plan for the purpose of determining whether any particular facts or circumstances exist and the Moreton Bay Regional Council (and its officers and agents) expressly disclaims responsibility for any loss or damage suffered as a result of placing reliance upon this information. In order to determine the zoning of any parcel of land, a Town Planning Certificate should be obtained or the Planning Scheme perused.

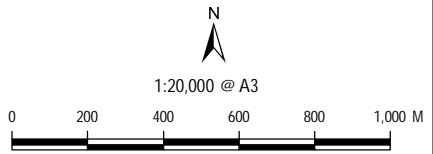
DCDB is reproduced with the permission of the State of Queensland (Department of Environment and Resource Management)

Map Ref: 110826M1

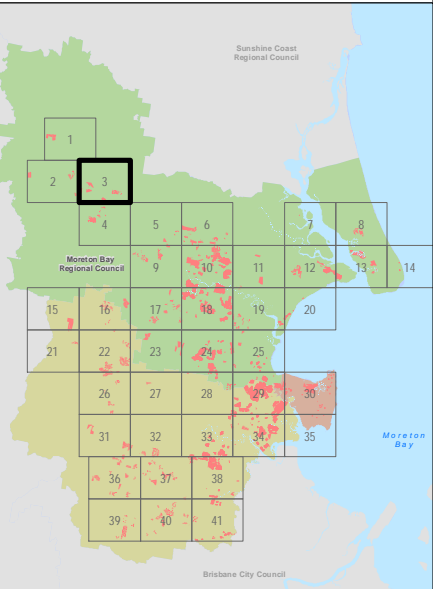


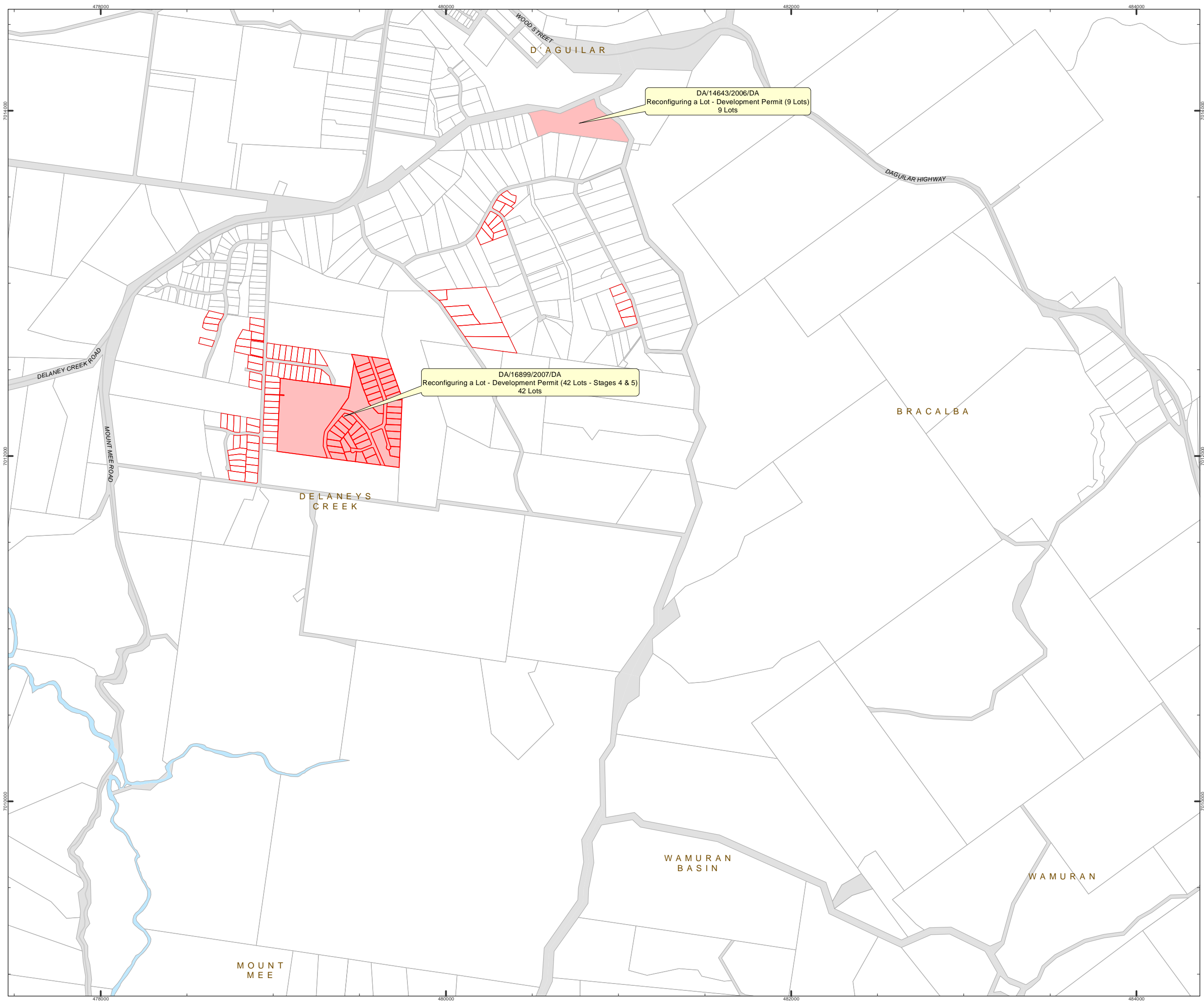


- LEGEND**
- Approved Development  
(Subdivisions greater than  
four lots not yet completed)
  - Residential Lots constructed 2003 to 2011
  - Property Boundaries



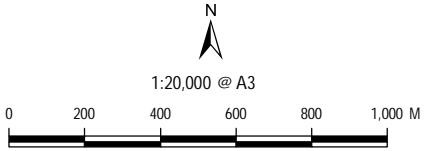
Date Produced: 2/09/2011  
Projection: Map Grid of Australia, Zone 56  
Horizontal Datum: Geocentric Datum of Australia 1994



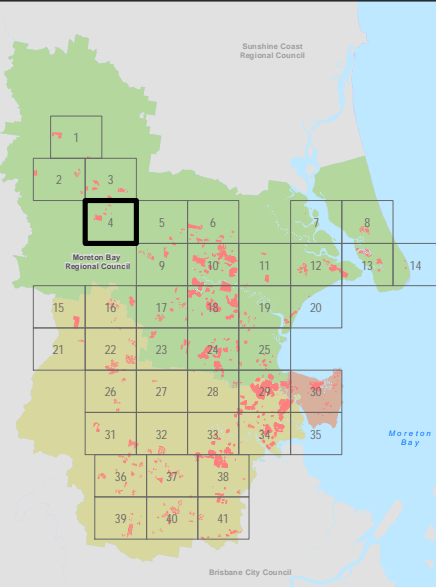


Moreton Bay Region  
Residential Development 2003-2011  
Map 4 of 41

- LEGEND**
- Approved Development  
(Subdivisions greater than  
four lots not yet completed)
  - Residential Lots constructed 2003 to 2011
  - Property Boundaries



Date Produced: 2/09/2011  
Projection: Map Grid of Australia, Zone 56  
Horizontal Datum: Geocentric Datum of Australia 1994



© Copyright Moreton Bay Regional Council and  
Department of Environment and Resource Management

Moreton Bay Regional Council supplies this map under the following conditions:-  
Mapping details are supplied from information contained in the Council's records which  
may have been furnished to the Council by other persons. Moreton Bay Regional  
Council gives no warranty or guarantee of any kind, expressed, implied, or statutory,  
to the correctness or accuracy of the map details or the degree of compliance with any  
Council standards in this matter. Persons making decisions with financial or legal  
implications must not rely upon the map details shown on this plan for the purpose of  
determining whether any particular facts or circumstances exist and the Moreton Bay  
Regional Council (and its officers and agents) expressly disclaims responsibility for any  
loss or damage suffered as a result of placing reliance upon this information. In order to  
determine the zoning of any parcel of land, a Town Planning Certificate should be  
obtained or the Planning Scheme perused.

DCDB is reproduced with the permission of the State of Queensland  
(Department of Environment and Resource Management)

Map Ref: 110826M1





Moreton Bay Region

Residential Development 2003-2011


Map 5 of 41

LEGEND

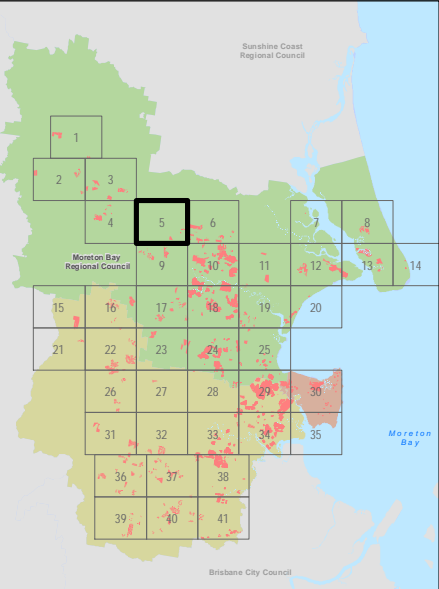
- Approved Development  
(Subdivisions greater than  
four lots not yet completed)
- Residential Lots constructed 2003 to 2011
- Property Boundaries



1:20,000 @ A3



Date Produced: 2/09/2011  
Projection: Map Grid of Australia, Zone 56  
Horizontal Datum: Geocentric Datum of Australia 1994

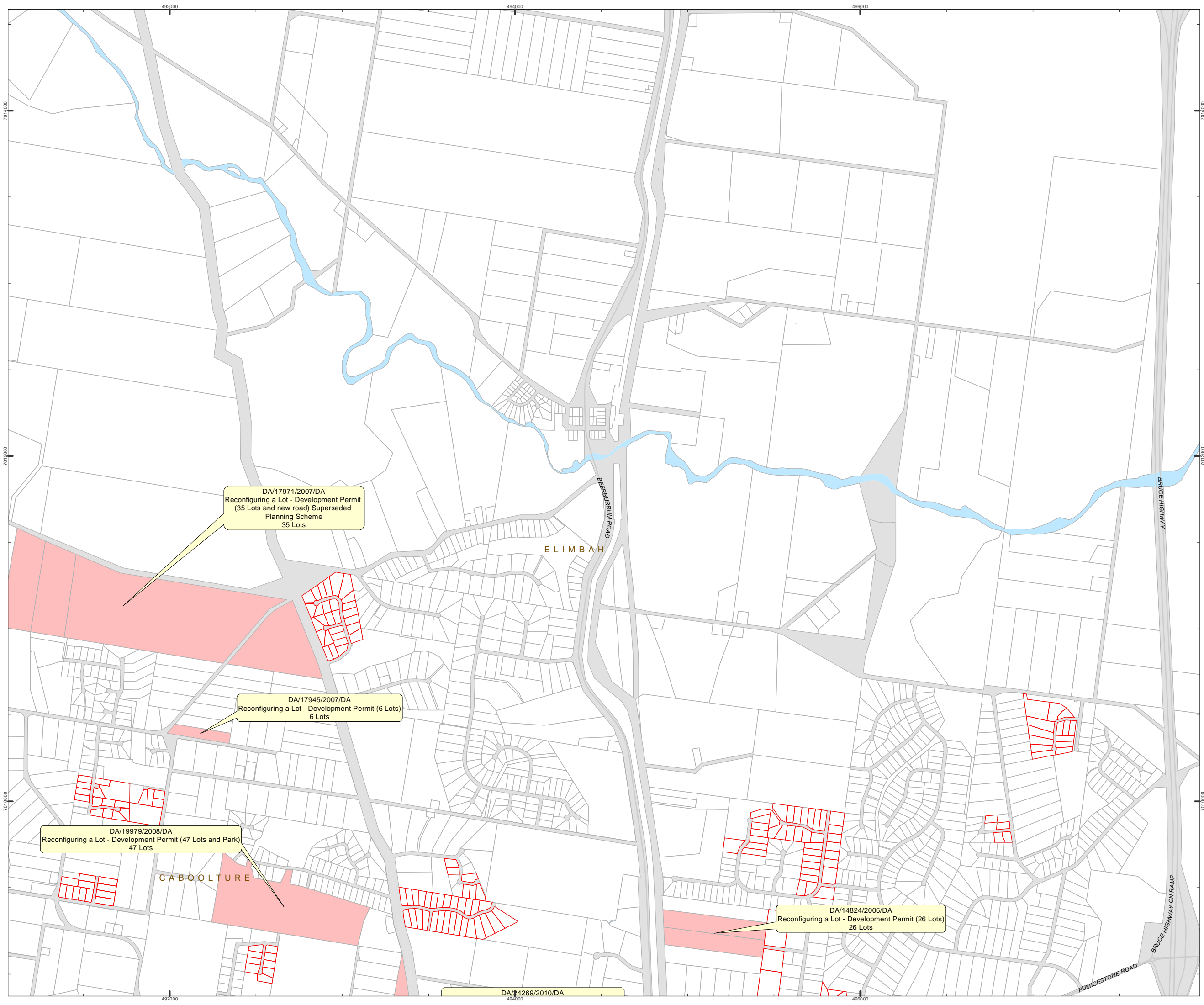


© Copyright Moreton Bay Regional Council and  
Department of Environment and Resource Management

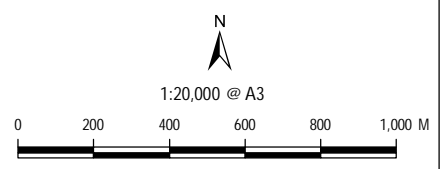
Moreton Bay Regional Council supplies this map under the following conditions:-  
Mapping details are supplied from information contained in the Council's records which  
may have been furnished to the Council by other persons. Moreton Bay Regional  
Council gives no warranty or guarantee of any kind, expressed, implied, or statutory,  
to the correctness or accuracy of the map details or the degree of compliance with any  
Council standards in this matter. Persons making decisions with financial or legal  
implications must not rely upon the map details shown on this plan for the purpose of  
determining whether any particular facts or circumstances exist and the Moreton Bay  
Regional Council (and its officers and agents) expressly disclaims responsibility for any  
loss or damage suffered as a result of placing reliance upon this information. In order to  
determine the zoning of any parcel of land, a Town Planning Certificate should be  
obtained or the Planning Scheme perused.

DCDB is reproduced with the permission of the State of Queensland  
(Department of Environment and Resource Management)

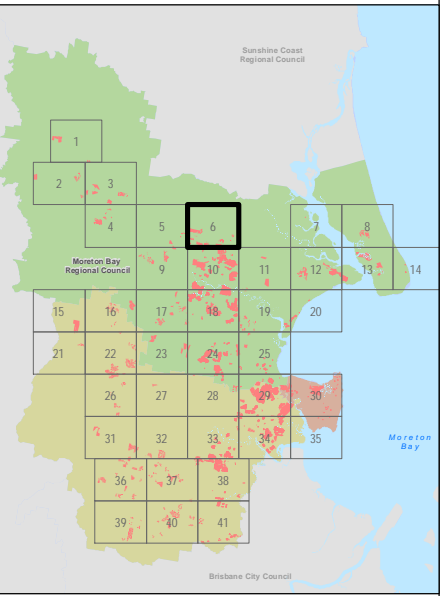
Map Ref: 110826M1



- LEGEND**
- Approved Development  
(Subdivisions greater than  
four lots not yet completed)
  - Residential Lots constructed 2003 to 2011
  - Property Boundaries



Date Produced: 2/09/2011  
Projection: Map Grid of Australia, Zone 56  
Horizontal Datum: Geocentric Datum of Australia 1994



© Copyright Moreton Bay Regional Council and  
Department of Environment and Resource Management

Moreton Bay Regional Council supplies this map under the following conditions:-  
Mapping details are supplied from information contained in the Council's records which  
may have been furnished to the Council by other persons. Moreton Bay Regional  
Council gives no warranty or guarantee of any kind, expressed, implied, or statutory,  
to the correctness or accuracy of the map details or the degree of compliance with any  
Council standards in this matter. Persons making decisions with financial or legal  
implications must not rely upon the map details shown on this plan for the purpose of  
determining whether any particular facts or circumstances exist and the Moreton Bay  
Regional Council (and its officers and agents) expressly disclaims responsibility for any  
loss or damage suffered as a result of placing reliance upon this information. In order to  
determine the zoning of any parcel of land, a Town Planning Certificate should be  
obtained or the Planning Scheme perused.

DCDB is reproduced with the permission of the State of Queensland  
(Department of Environment and Resource Management)

Map Ref: 110826M1





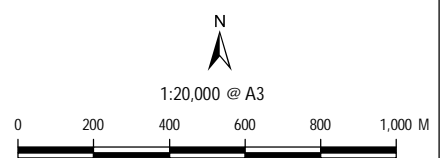
# Moreton Bay Region

Residential Development 2003-2011

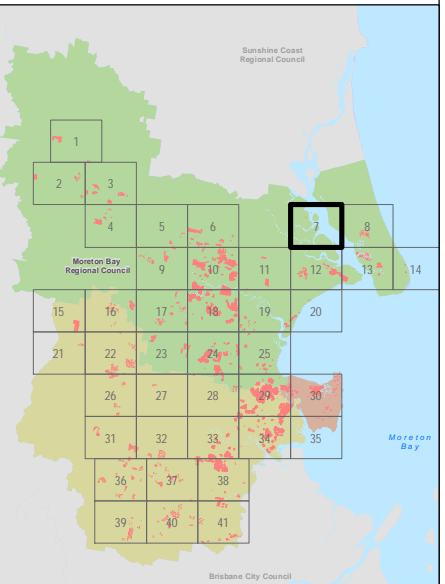
Map 7 of 41

## LEGEND

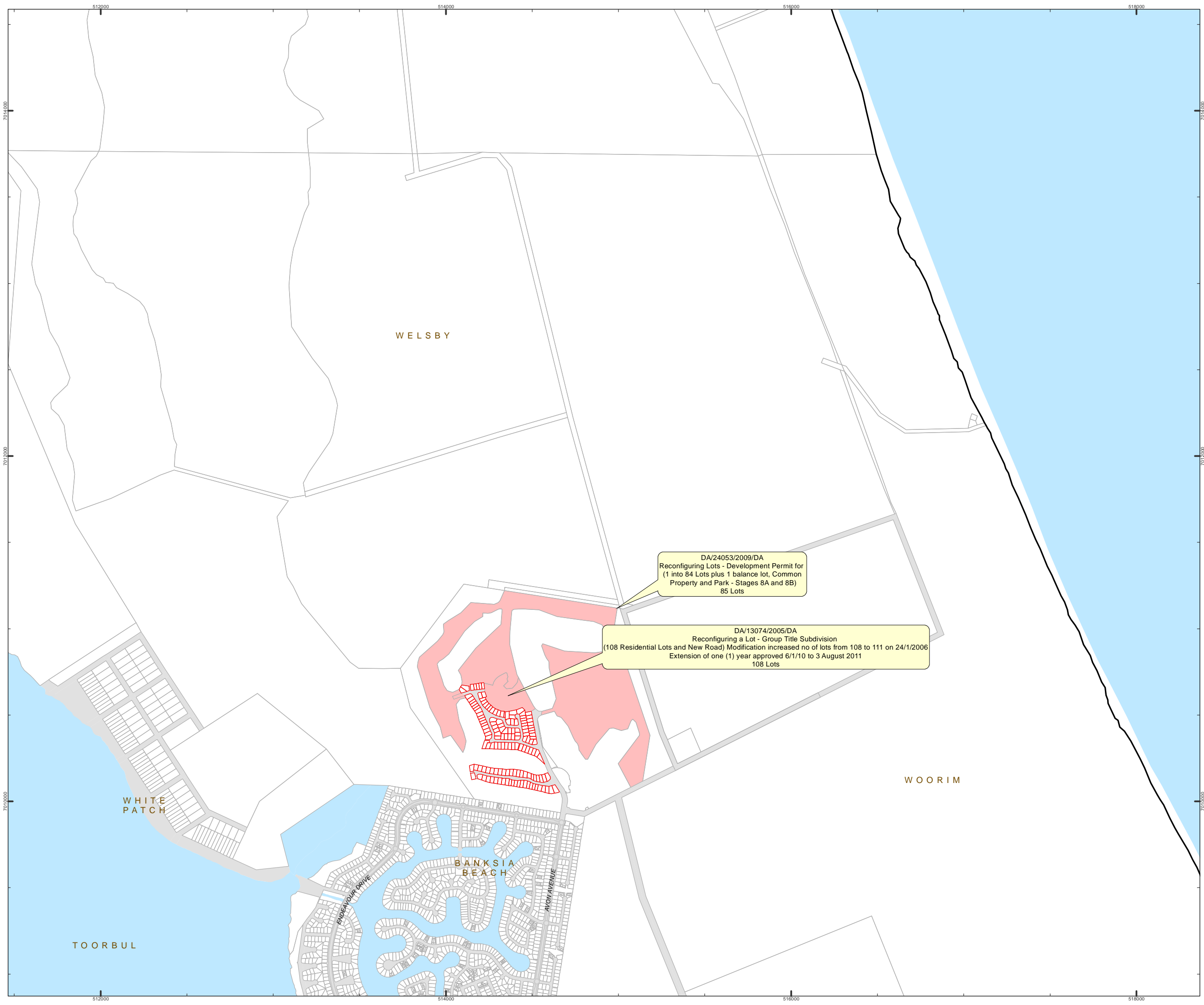
- Approved Development  
(Subdivisions greater than four lots not yet completed)
- Residential Lots constructed 2003 to 2011
- Property Boundaries



Date Produced: 2/09/2011  
Projection: Map Grid of Australia, Zone 56  
Horizontal Datum: Geocentric Datum of Australia 1994



© Copyright Moreton Bay Regional Council and Department of Environment and Resource Management  
Moreton Bay Regional Council supplies this map under the following conditions:- Mapping details are supplied from information contained in the Council's records which may have been furnished to the Council by other persons. Moreton Bay Regional Council gives no warranty or guarantee of any kind, expressed, implied, or statutory, to the correctness or accuracy of the map details or the degree of compliance with any Council standards in this matter. Persons making decisions with financial or legal implications must not rely upon the map details shown on this plan for the purpose of determining whether any particular facts or circumstances exist and the Moreton Bay Regional Council (and its officers and agents) expressly disclaims responsibility for any loss or damage suffered as a result of placing reliance upon this information. In order to determine the zoning of any parcel of land, a Town Planning Certificate should be obtained or the Planning Scheme perused.  
DCDB is reproduced with the permission of the State of Queensland (Department of Environment and Resource Management)  
Map Ref: 110826M1

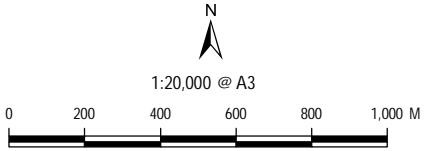


Moreton Bay Region

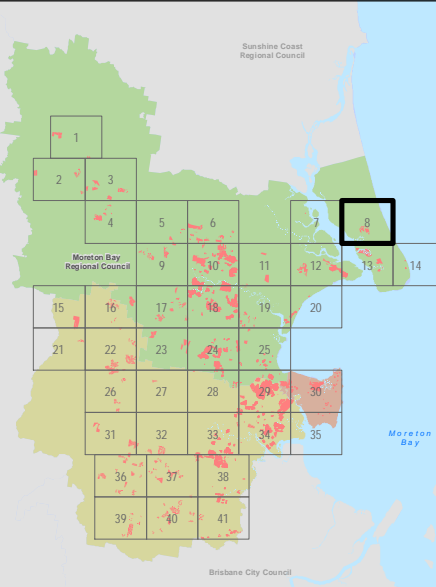
Residential Development 2003-2011

Map 8 of 41

- LEGEND
- Approved Development  
(Subdivisions greater than four lots not yet completed)
  - Residential Lots constructed 2003 to 2011
  - Property Boundaries



Date Produced: 2/09/2011  
Projection: Map Grid of Australia, Zone 56  
Horizontal Datum: Geocentric Datum of Australia 1994



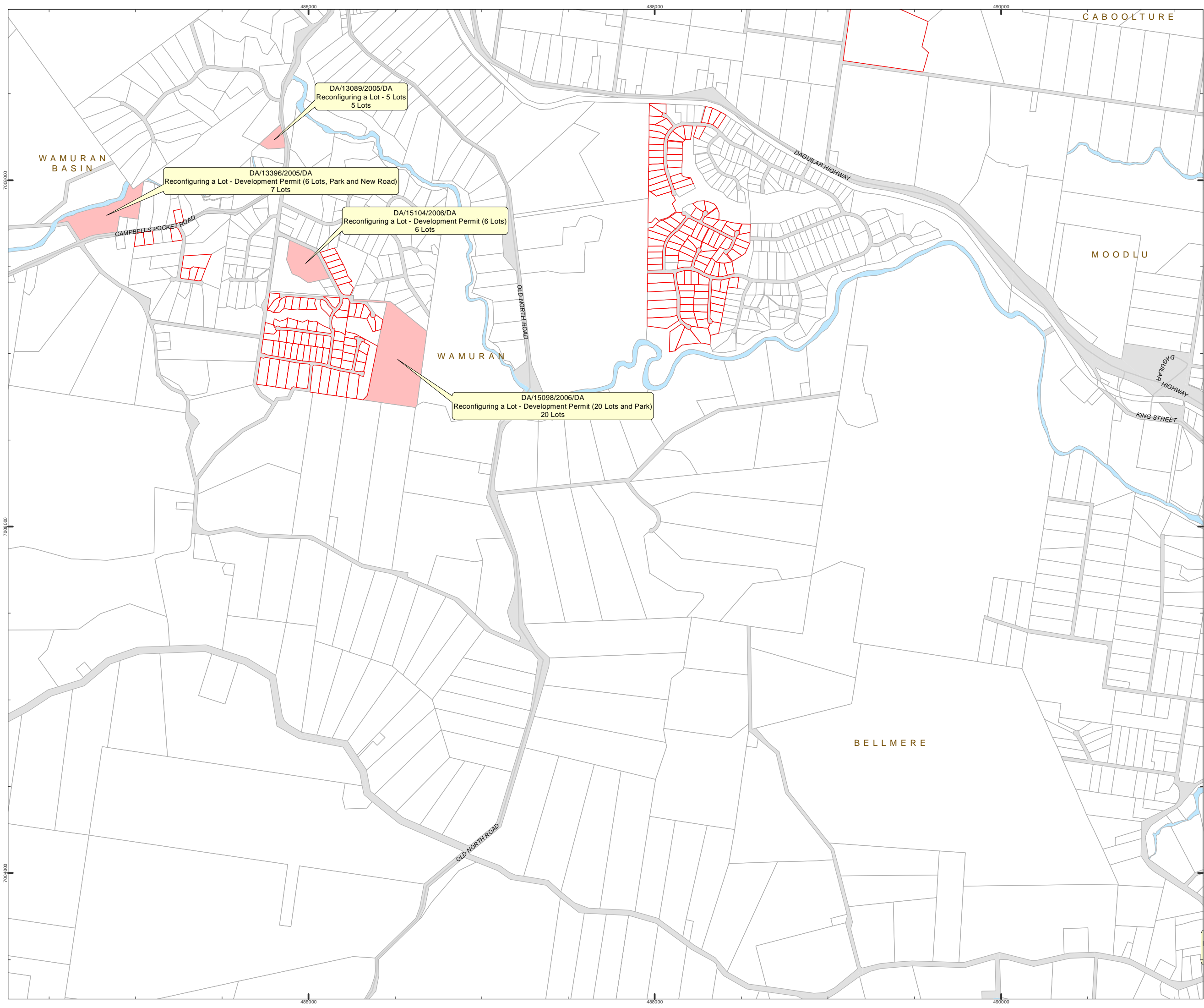
© Copyright Moreton Bay Regional Council and Department of Environment and Resource Management

Moreton Bay Regional Council supplies this map under the following conditions:- Mapping details are supplied from information contained in the Council's records which may have been furnished to the Council by other persons. Moreton Bay Regional Council gives no warranty or guarantee of any kind, expressed, implied, or statutory, to the correctness or accuracy of the map details or the degree of compliance with any Council standards in this matter. Persons making decisions with financial or legal implications must not rely upon the map details shown on this plan for the purpose of determining whether any particular facts or circumstances exist and the Moreton Bay Regional Council (and its officers and agents) expressly disclaims responsibility for any loss or damage suffered as a result of placing reliance upon this information. In order to determine the zoning of any parcel of land, a Town Planning Certificate should be obtained or the Planning Scheme perused.

DCDB is reproduced with the permission of the State of Queensland (Department of Environment and Resource Management)

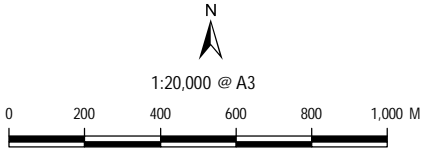
Map Ref: 110826M1



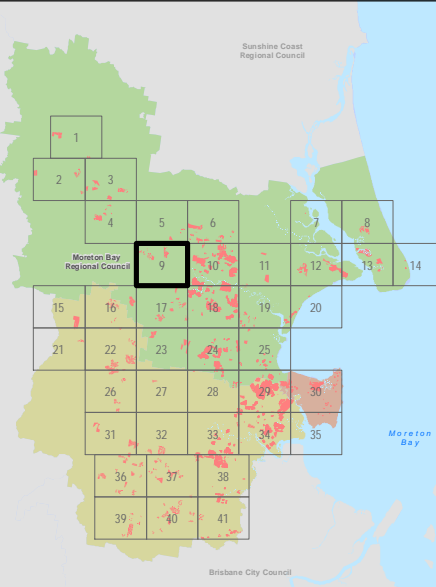


Moreton Bay Region  
Residential Development 2003-2011  
Map 9 of 41

- LEGEND**
- Approved Development  
(Subdivisions greater than  
four lots not yet completed)
  - Residential Lots constructed 2003 to 2011
  - Property Boundaries



Date Produced: 2/09/2011  
Projection: Map Grid of Australia, Zone 56  
Horizontal Datum: Geocentric Datum of Australia 1994



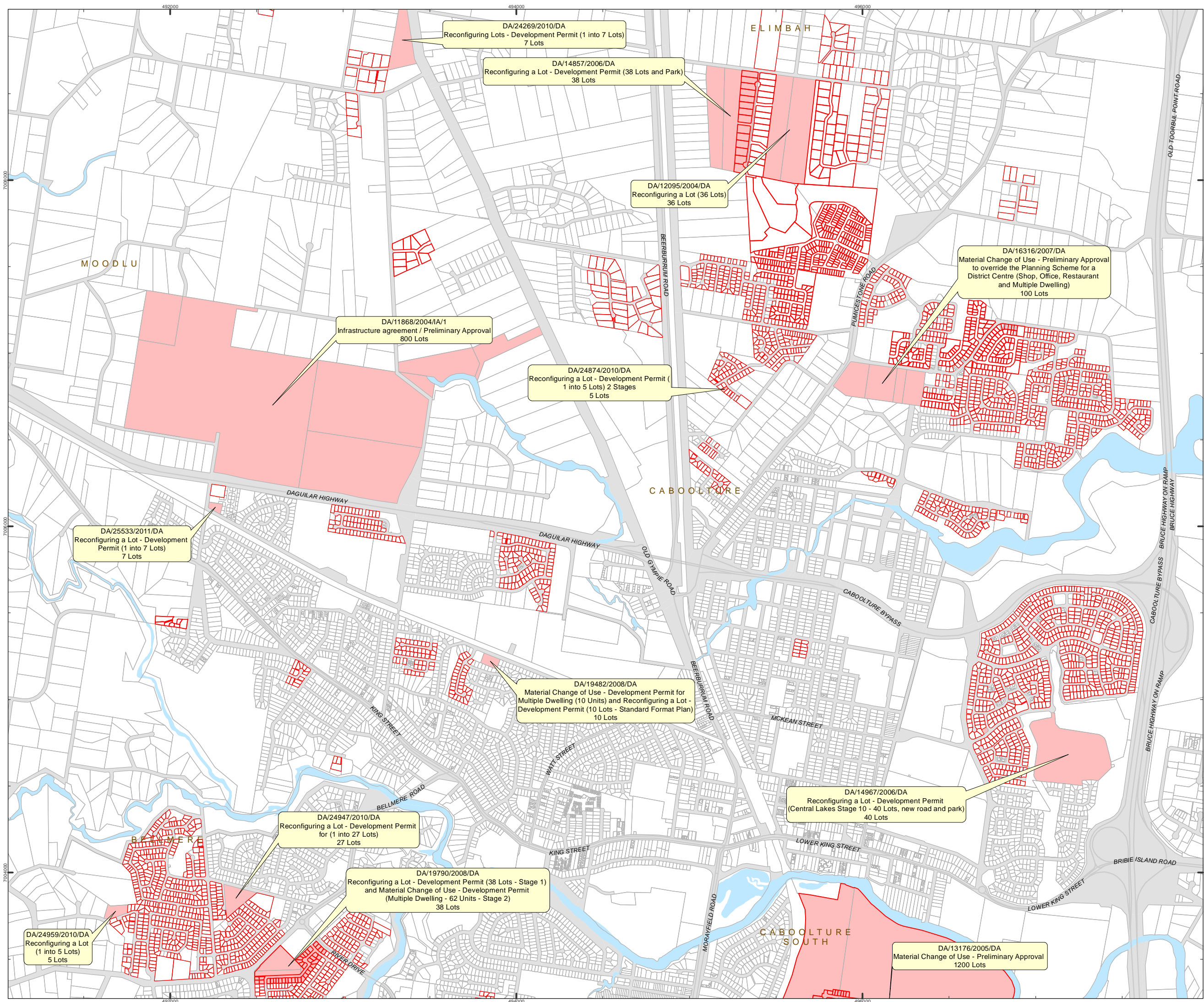
© Copyright Moreton Bay Regional Council and  
Department of Environment and Resource Management

Moreton Bay Regional Council supplies this map under the following conditions:-  
Mapping details are supplied from information contained in the Council's records which  
may have been furnished to the Council by other persons. Moreton Bay Regional  
Council gives no warranty or guarantee of any kind, expressed, implied, or statutory,  
to the correctness or accuracy of the map details or the degree of compliance with any  
Council standards in this matter. Persons making decisions with financial or legal  
implications must not rely upon the map details shown on this plan for the purpose of  
determining whether any particular facts or circumstances exist and the Moreton Bay  
Regional Council (and its officers and agents) expressly disclaims responsibility for any  
loss or damage suffered as a result of placing reliance upon this information. In order to  
determine the zoning of any parcel of land, a Town Planning Certificate should be  
obtained or the Planning Scheme perused.

DCDB is reproduced with the permission of the State of Queensland  
(Department of Environment and Resource Management)

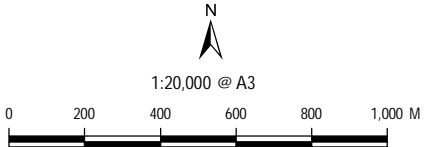
Map Ref: 110826M1



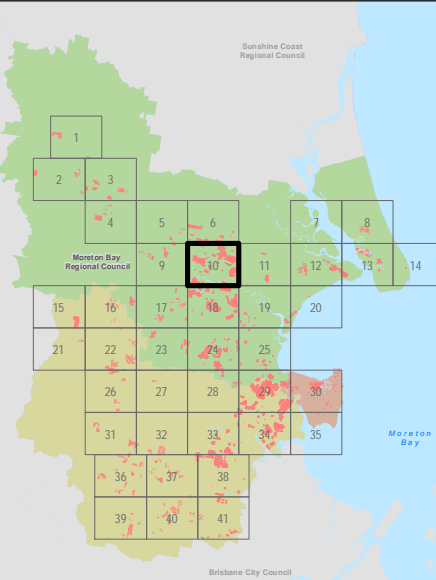


Moreton Bay Region  
Residential Development 2003-2011  
Map 10 of 41

- LEGEND
- Approved Development  
(Subdivisions greater than  
four lots not yet completed)
  - Residential Lots constructed 2003 to 2011
  - Property Boundaries



Date Produced: 2/09/2011  
Projection: Map Grid of Australia, Zone 56  
Horizontal Datum: Geocentric Datum of Australia 1994



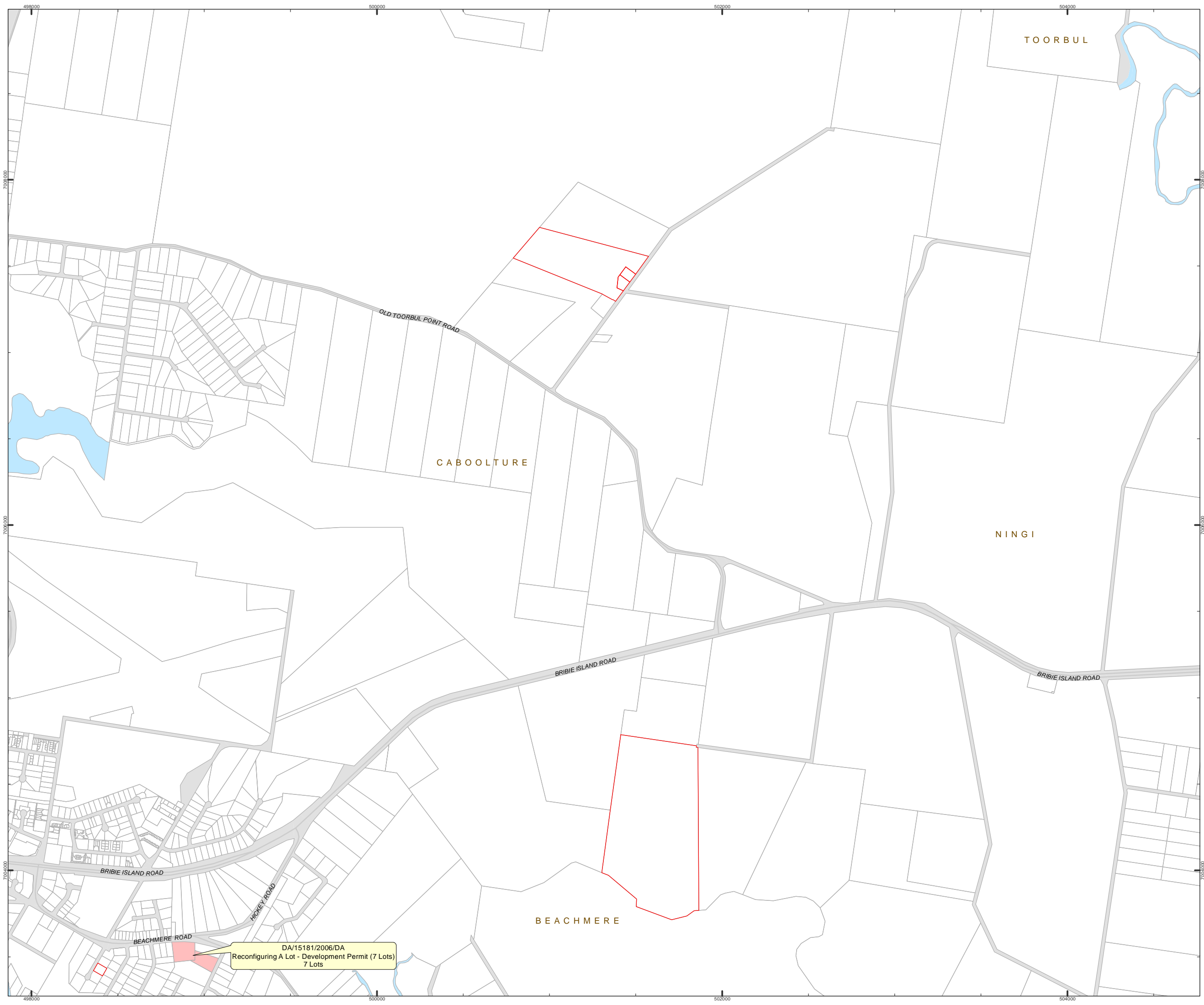
© Copyright Moreton Bay Regional Council and  
Department of Environment and Resource Management

Moreton Bay Regional Council supplies this map under the following conditions:- Mapping details are supplied from information contained in the Council's records which may have been furnished to the Council by other persons. Moreton Bay Regional Council gives no warranty or guarantee of any kind, expressed, implied, or statutory, to the correctness or accuracy of the map details or the degree of compliance with any Council standards in this matter. Persons making decisions with financial or legal implications must not rely upon the map details shown on this plan for the purpose of determining whether any particular facts or circumstances exist and the Moreton Bay Regional Council (and its officers and agents) expressly disclaims responsibility for any loss or damage suffered as a result of placing reliance upon this information. In order to determine the zoning of any parcel of land, a Town Planning Certificate should be obtained or the Planning Scheme perused.

DCDB is reproduced with the permission of the State of Queensland  
(Department of Environment and Resource Management)

Map Ref: 110826M1





# Moreton Bay Region

Residential Development 2003-2011


Map 11 of 41

## LEGEND

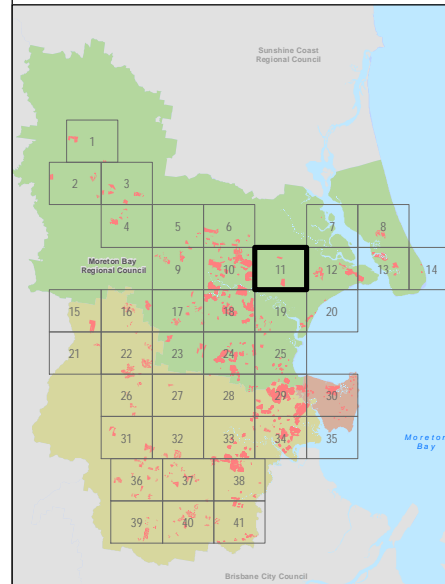
- Approved Development  
(Subdivisions greater than  
four lots not yet completed)
- Residential Lots constructed 2003 to 2011
- Property Boundaries



1:20,000 @ A3



Date Produced: 2/09/2011  
Projection: Map Grid of Australia, Zone 56  
Horizontal Datum: Geocentric Datum of Australia 1994

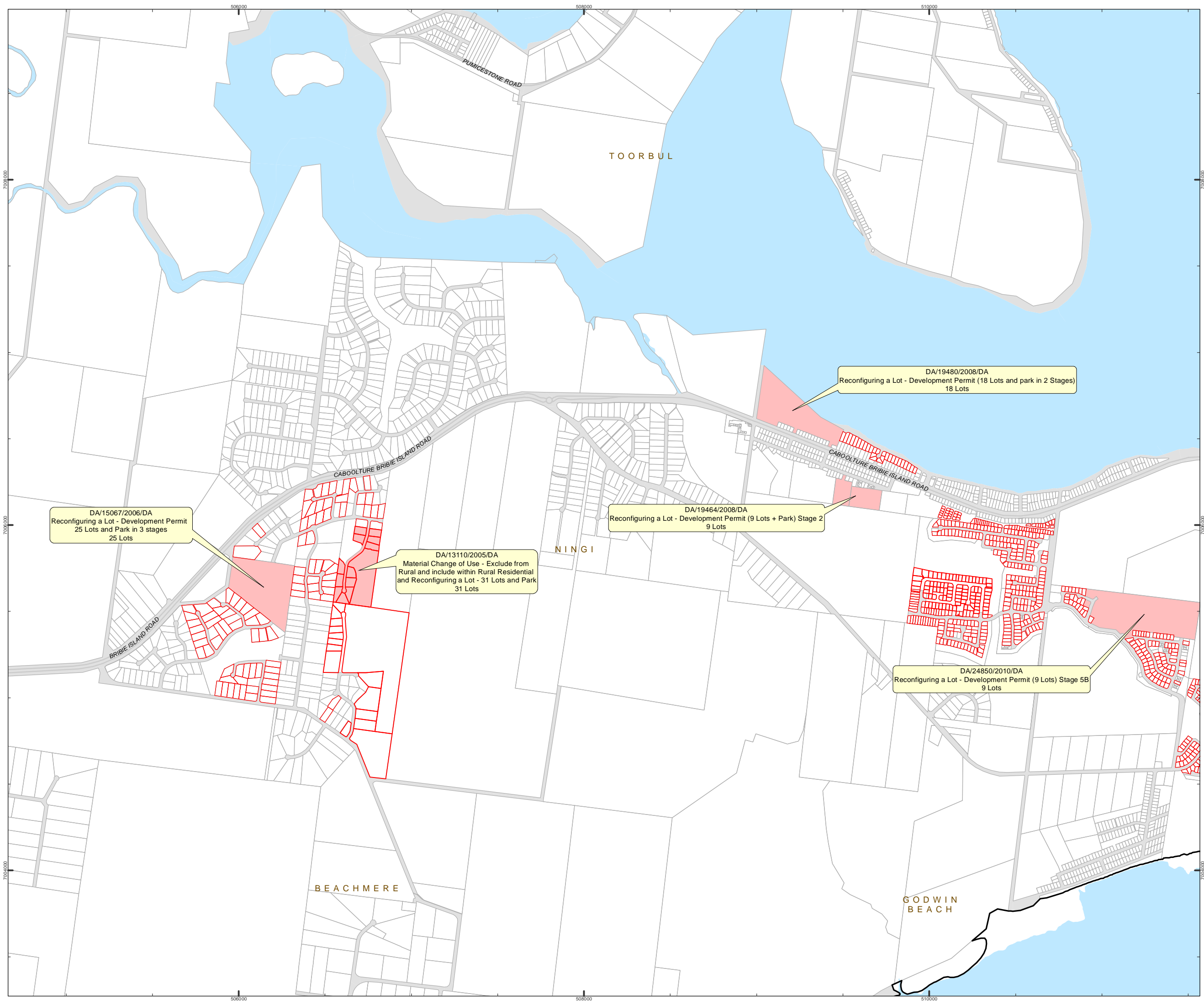


© Copyright Moreton Bay Regional Council and  
Department of Environment and Resource Management

Moreton Bay Regional Council supplies this map under the following conditions:-  
Mapping details are supplied from information contained in the Council's records which  
may have been furnished to the Council by other persons. Moreton Bay Regional  
Council gives no warranty or guarantee of any kind, expressed, implied, or statutory,  
to the correctness or accuracy of the map details or the degree of compliance with any  
Council standards in this matter. Persons making decisions with financial or legal  
implications must not rely upon the map details shown on this plan for the purpose of  
determining whether any particular facts or circumstances exist and the Moreton Bay  
Regional Council (and its officers and agents) expressly disclaims responsibility for any  
loss or damage suffered as a result of placing reliance upon this information. In order to  
determine the zoning of any parcel of land, a Town Planning Certificate should be  
obtained or the Planning Scheme perused.

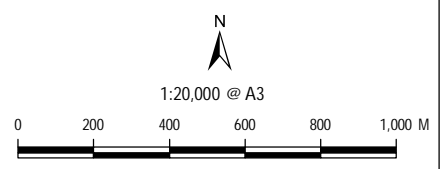
DCDB is reproduced with the permission of the State of Queensland  
(Department of Environment and Resource Management)

Map Ref: 110826M1

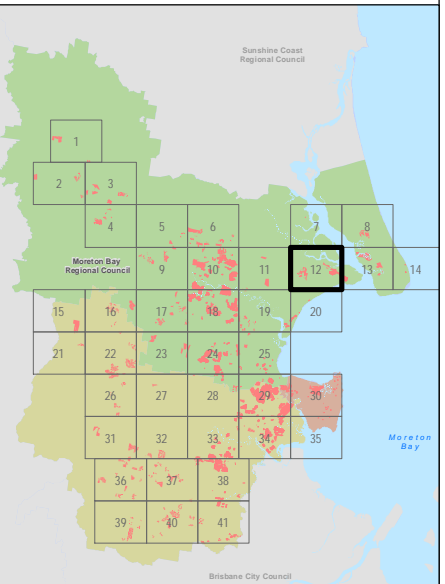


Moreton Bay Region  
Residential Development 2003-2011  
Map 12 of 41

- LEGEND**
- Approved Development  
(Subdivisions greater than  
four lots not yet completed)
  - Residential Lots constructed 2003 to 2011
  - Property Boundaries



Date Produced: 2/09/2011  
Projection: Map Grid of Australia, Zone 56  
Horizontal Datum: Geocentric Datum of Australia 1994



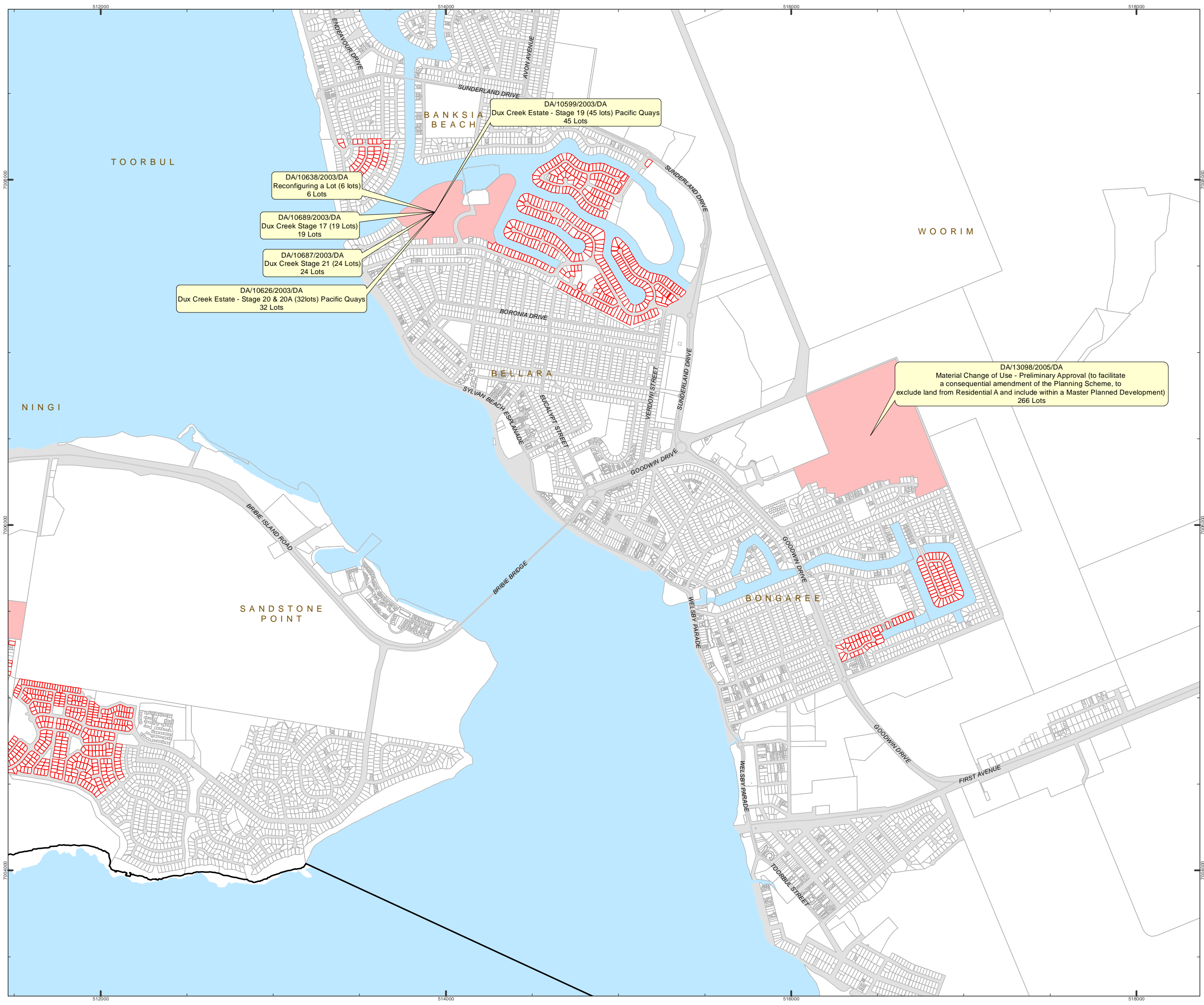
© Copyright Moreton Bay Regional Council and  
Department of Environment and Resource Management

Moreton Bay Regional Council supplies this map under the following conditions:- Mapping details are supplied from information contained in the Council's records which may have been furnished to the Council by other persons. Moreton Bay Regional Council gives no warranty or guarantee of any kind, expressed, implied, or statutory, to the correctness or accuracy of the map details or the degree of compliance with any Council standards in this matter. Persons making decisions with financial or legal implications must not rely upon the map details shown on this plan for the purpose of determining whether any particular facts or circumstances exist and the Moreton Bay Regional Council (and its officers and agents) expressly disclaims responsibility for any loss or damage suffered as a result of placing reliance upon this information. In order to determine the zoning of any parcel of land, a Town Planning Certificate should be obtained or the Planning Scheme perused.

DCDB is reproduced with the permission of the State of Queensland  
(Department of Environment and Resource Management)

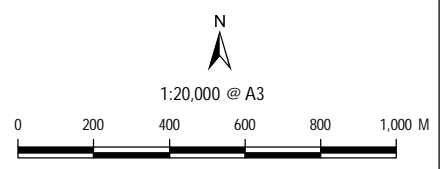
Map Ref: 110826M1



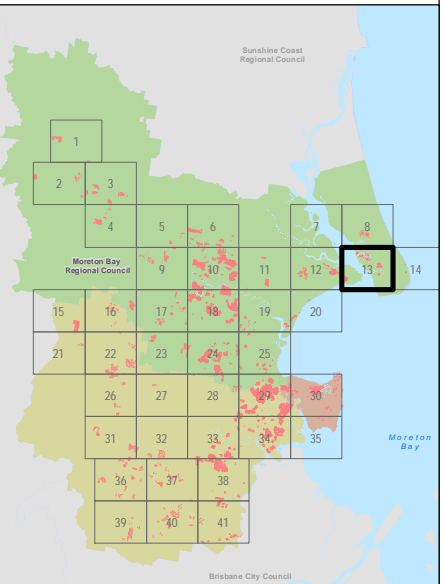


Moreton Bay Region  
Residential Development 2003-2011  
Map 13 of 41

- LEGEND**
- Approved Development  
(Subdivisions greater than four lots not yet completed)
  - Residential Lots constructed 2003 to 2011
  - Property Boundaries



Date Produced: 2/09/2011  
Projection: Map Grid of Australia, Zone 56  
Horizontal Datum: Geocentric Datum of Australia 1994

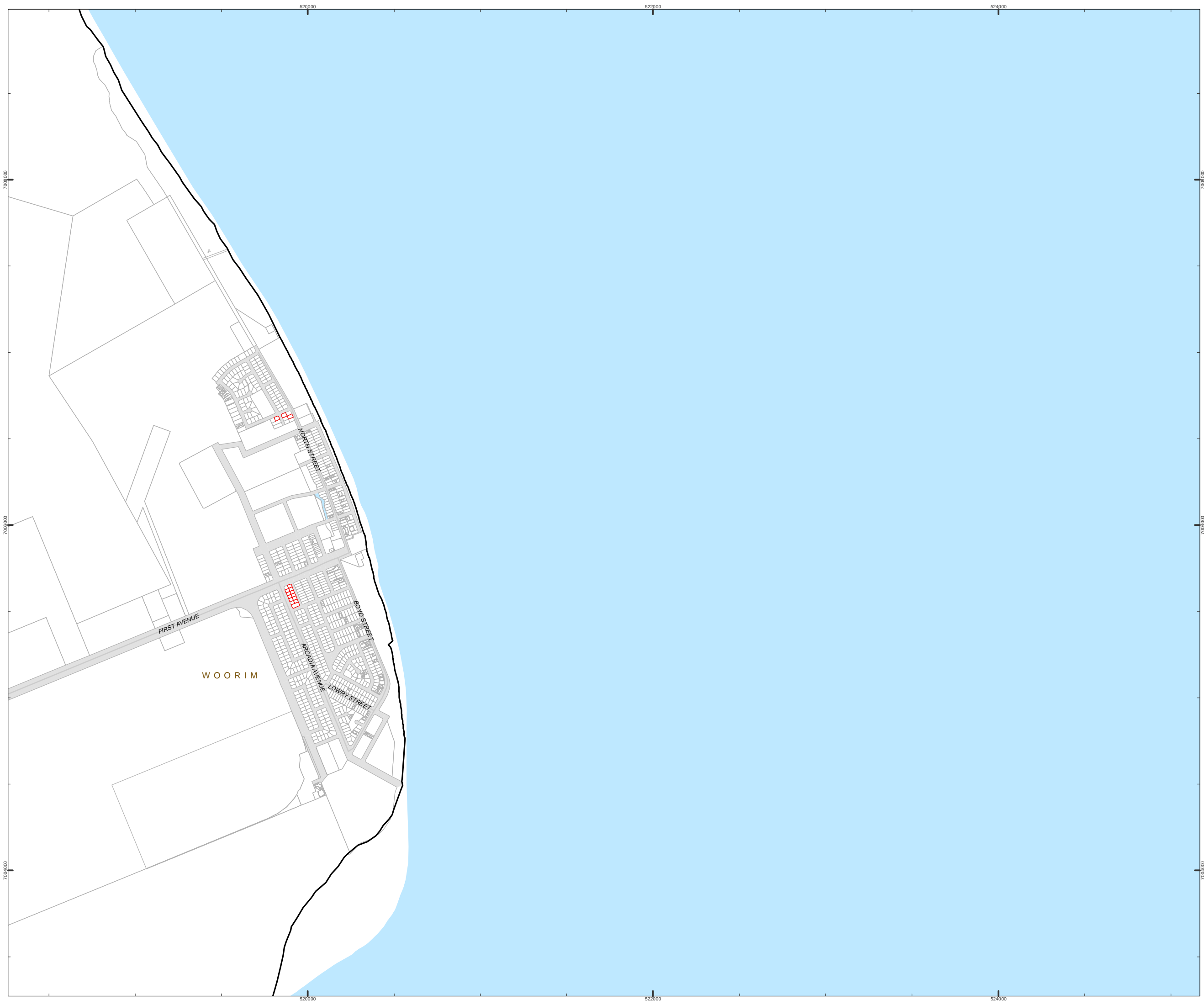


© Copyright Moreton Bay Regional Council and  
Department of Environment and Resource Management

Moreton Bay Regional Council supplies this map under the following conditions:- Mapping details are supplied from information contained in the Council's records which may have been furnished to the Council by other persons. Moreton Bay Regional Council gives no warranty or guarantee of any kind, expressed, implied, or statutory, to the correctness or accuracy of the map details or the degree of compliance with any Council standards in this matter. Persons making decisions with financial or legal implications must not rely upon the map details shown on this plan for the purpose of determining whether any particular facts or circumstances exist and the Moreton Bay Regional Council (and its officers and agents) expressly disclaims responsibility for any loss or damage suffered as a result of placing reliance upon this information. In order to determine the zoning of any parcel of land, a Town Planning Certificate should be obtained or the Planning Scheme perused.

DCDB is reproduced with the permission of the State of Queensland  
(Department of Environment and Resource Management)

Map Ref: 110826M1

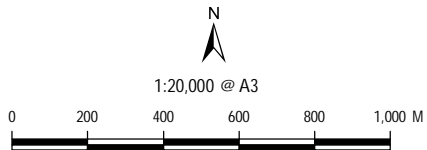


Moreton Bay Region

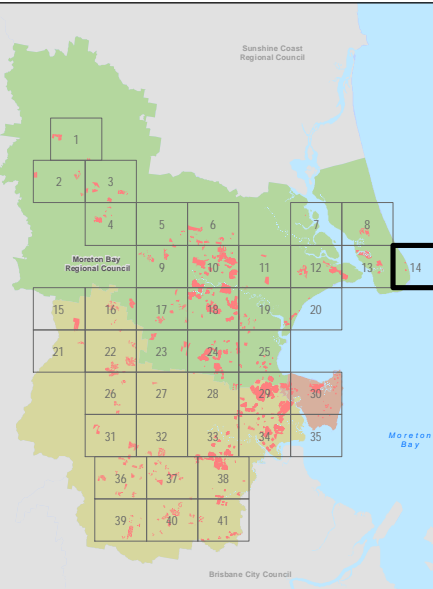
Residential Development 2003-2011

Map 14 of 41

- LEGEND
- Approved Development  
(Subdivisions greater than  
four lots not yet completed)
  - Residential Lots constructed 2003 to 2011
  - Property Boundaries



Date Produced: 2/09/2011  
Projection: Map Grid of Australia, Zone 56  
Horizontal Datum: Geocentric Datum of Australia 1994



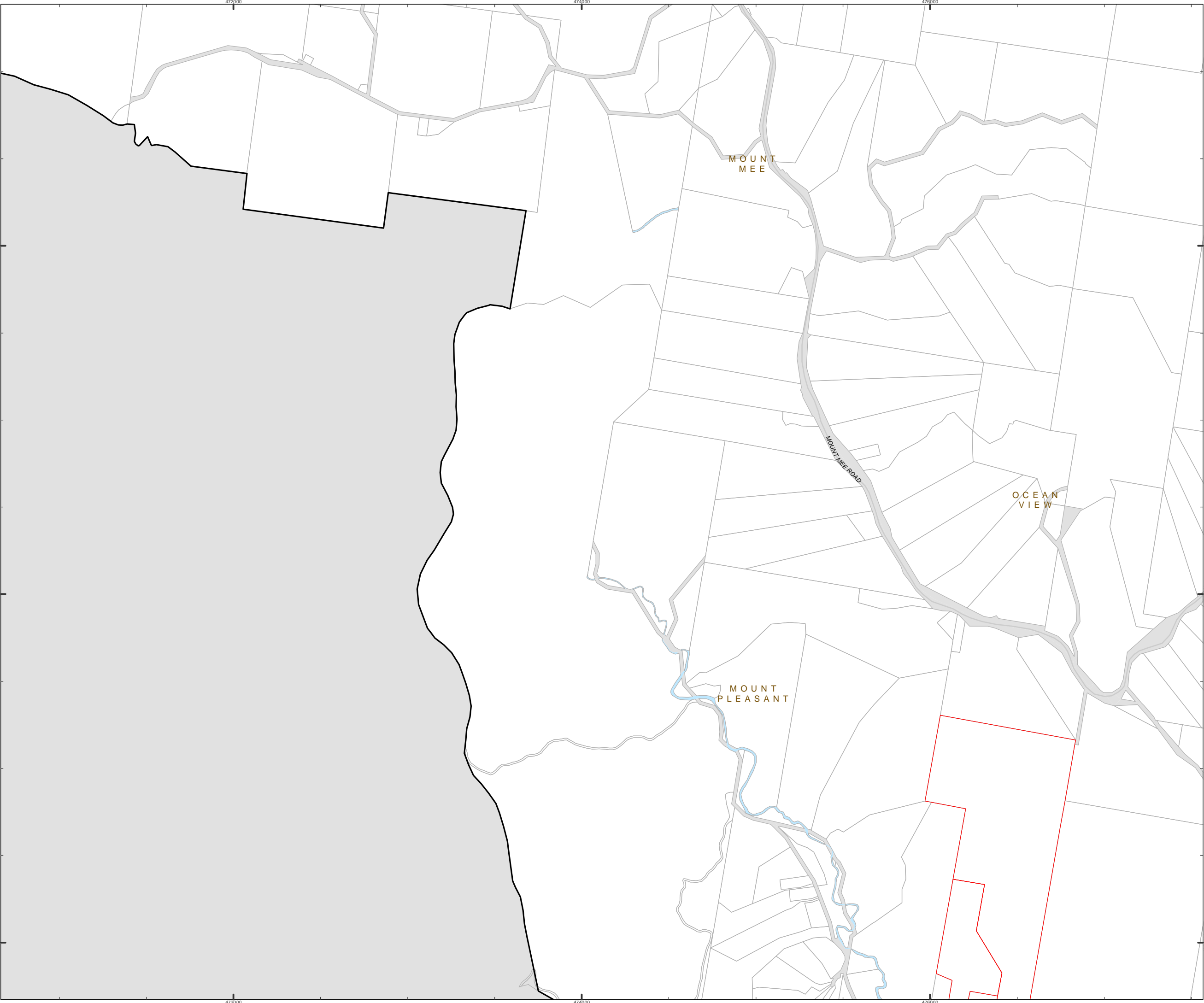
© Copyright Moreton Bay Regional Council and  
Department of Environment and Resource Management

Moreton Bay Regional Council supplies this map under the following conditions:-  
Mapping details are supplied from information contained in the Council's records which  
may have been furnished to the Council by other persons. Moreton Bay Regional  
Council gives no warranty or guarantee of any kind, expressed, implied, or statutory, to  
the correctness or accuracy of the map details or the degree of compliance with any  
Council standards in this matter. Persons making decisions with financial or legal  
implications must not rely upon the map details shown on this plan for the purpose of  
determining whether any particular facts or circumstances exist and the Moreton Bay  
Regional Council (and its officers and agents) expressly disclaims responsibility for any  
loss or damage suffered as a result of placing reliance upon this information. In order to  
determine the zoning of any parcel of land, a Town Planning Certificate should be  
obtained or the Planning Scheme perused.

DCDB is reproduced with the permission of the State of Queensland  
(Department of Environment and Resource Management)

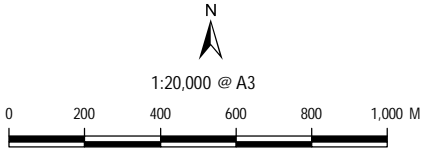
Map Ref: 110826M1



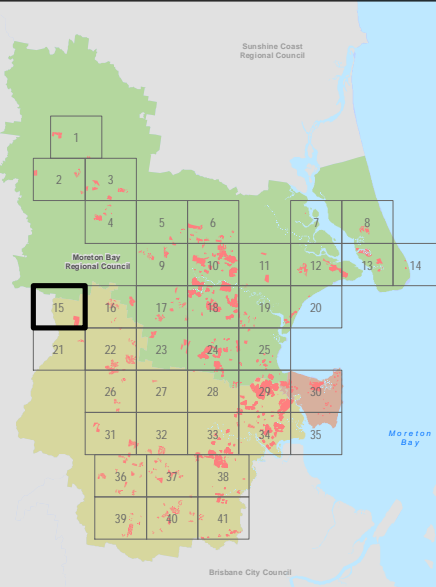


Moreton Bay Region  
Residential Development 2003-2011  
Map 15 of 41

- LEGEND**
- Approved Development  
(Subdivisions greater than  
four lots not yet completed)
  - Residential Lots constructed 2003 to 2011
  - Property Boundaries



Date Produced: 2/09/2011  
Projection: Map Grid of Australia, Zone 56  
Horizontal Datum: Geocentric Datum of Australia 1994

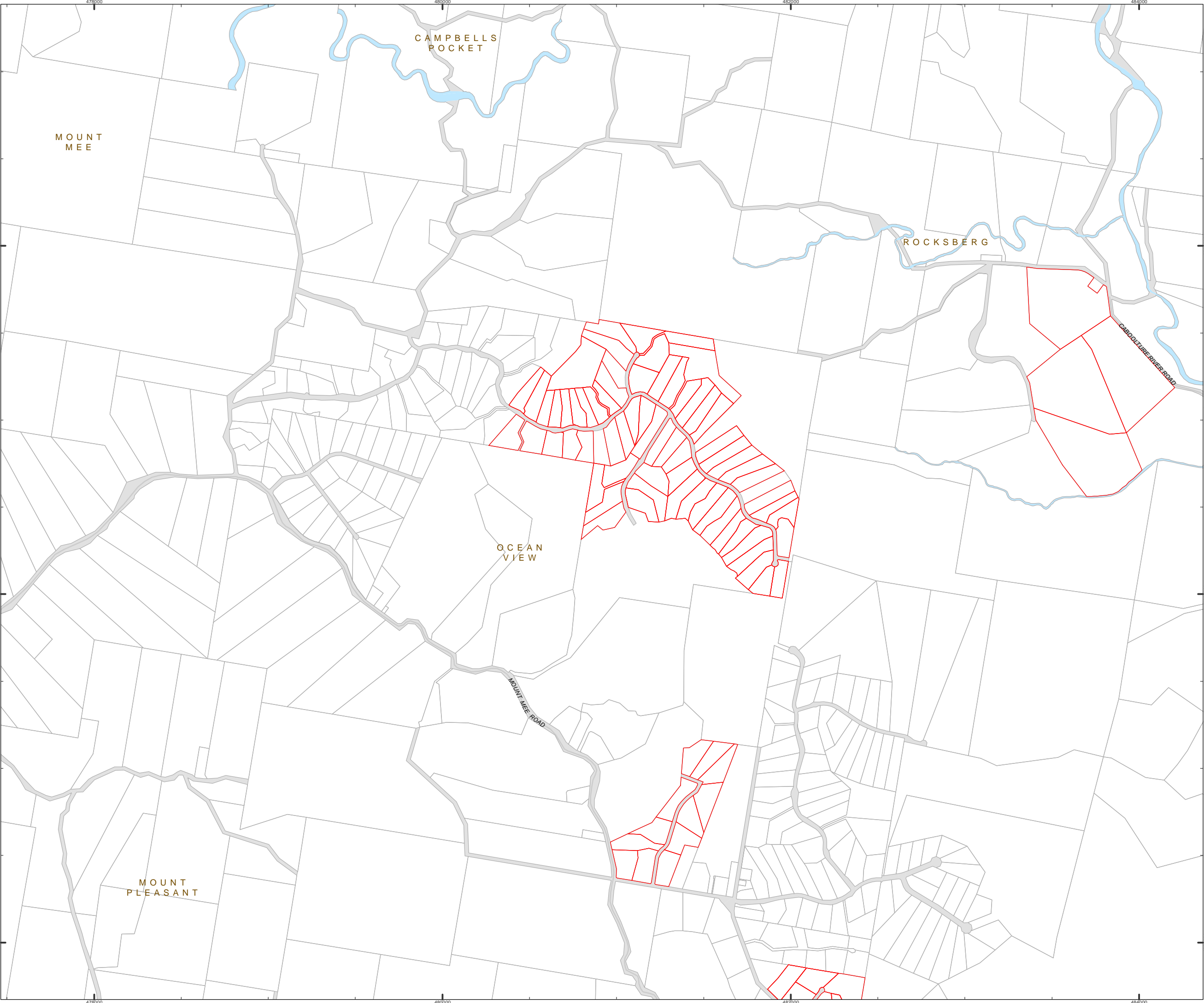


© Copyright Moreton Bay Regional Council and  
Department of Environment and Resource Management

Moreton Bay Regional Council supplies this map under the following conditions:-  
Mapping details are supplied from information contained in the Council's records which  
may have been furnished to the Council by other persons. Moreton Bay Regional  
Council gives no warranty or guarantee of any kind, expressed, implied, or statutory,  
to the correctness or accuracy of the map details or the degree of compliance with any  
Council standards in this matter. Persons making decisions with financial or legal  
implications must not rely upon the map details shown on this plan for the purpose of  
determining whether any particular facts or circumstances exist and the Moreton Bay  
Regional Council (and its officers and agents) expressly disclaims responsibility for any  
loss or damage suffered as a result of placing reliance upon this information. In order to  
determine the zoning of any parcel of land, a Town Planning Certificate should be  
obtained or the Planning Scheme perused.

DCDB is reproduced with the permission of the State of Queensland  
(Department of Environment and Resource Management)

Map Ref: 110826M1

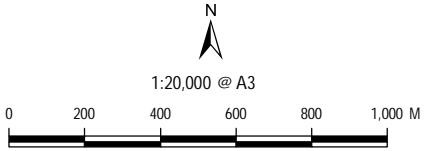


Moreton Bay Region

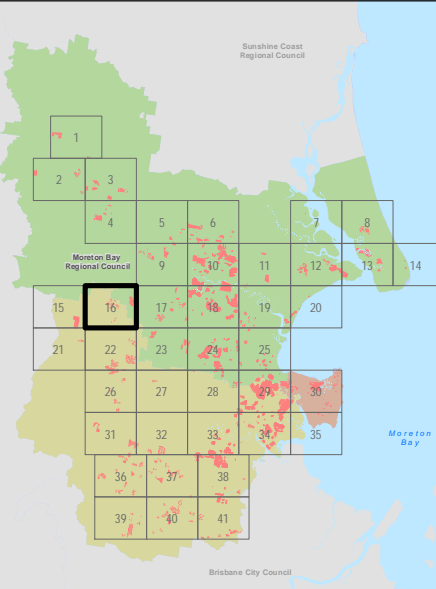
Residential Development 2003-2011

Map 16 of 41

- LEGEND
- Approved Development  
(Subdivisions greater than  
four lots not yet completed)
  - Residential Lots constructed 2003 to 2011
  - Property Boundaries



Date Produced: 2/09/2011  
Projection: Map Grid of Australia, Zone 56  
Horizontal Datum: Geocentric Datum of Australia 1994



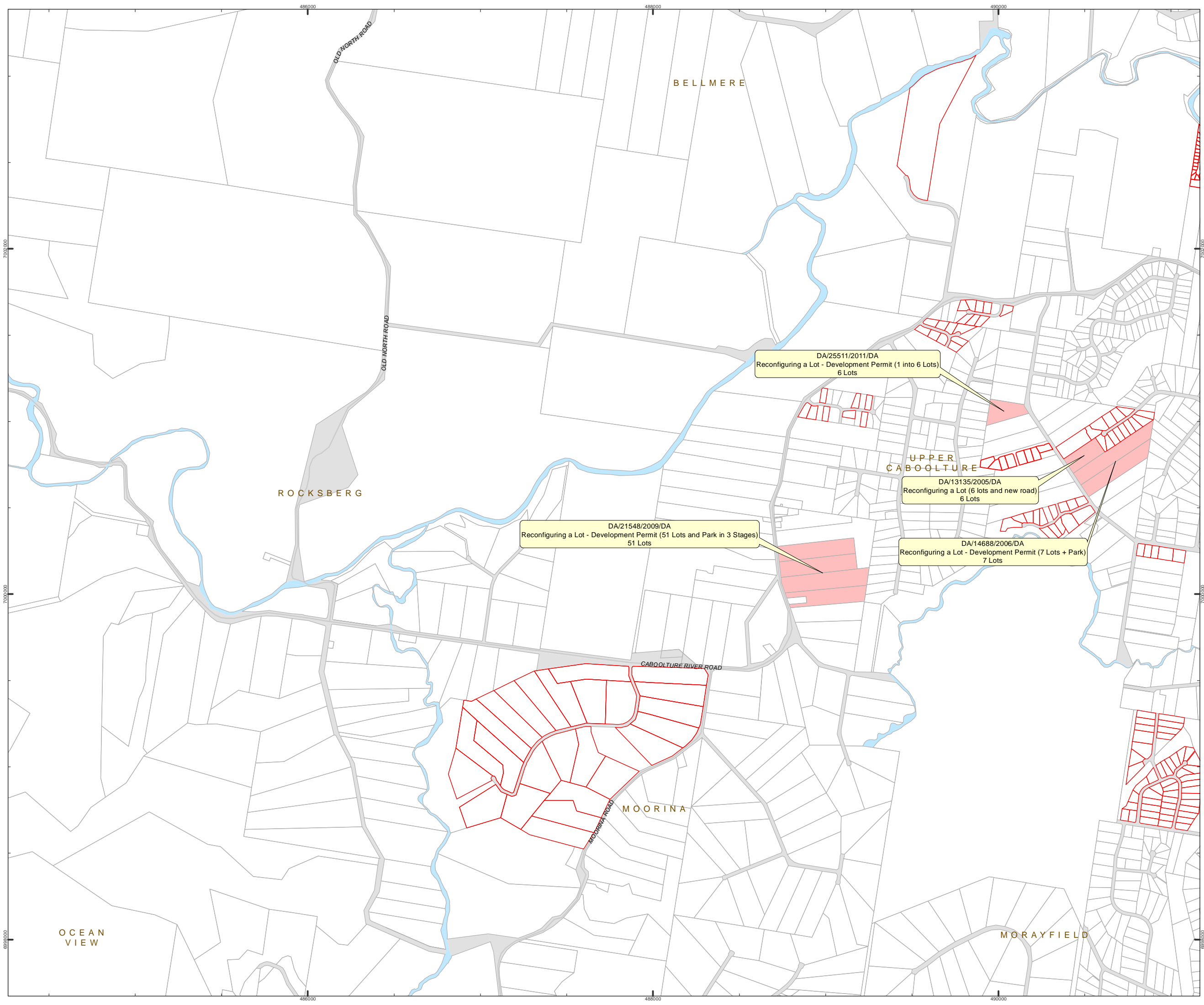
© Copyright Moreton Bay Regional Council and  
Department of Environment and Resource Management

Moreton Bay Regional Council supplies this map under the following conditions:-  
Mapping details are supplied from information contained in the Council's records which  
may have been furnished to the Council by other persons. Moreton Bay Regional  
Council gives no warranty or guarantee of any kind, expressed, implied, or statutory,  
to the correctness or accuracy of the map details or the degree of compliance with any  
Council standards in this matter. Persons making decisions with financial or legal  
implications must not rely upon the map details shown on this plan for the purpose of  
determining whether any particular facts or circumstances exist and the Moreton Bay  
Regional Council (and its officers and agents) expressly disclaims responsibility for any  
loss or damage suffered as a result of placing reliance upon this information. In order to  
determine the zoning of any parcel of land, a Town Planning Certificate should be  
obtained or the Planning Scheme perused.

DCDB is reproduced with the permission of the State of Queensland  
(Department of Environment and Resource Management)

Map Ref: 110826M1



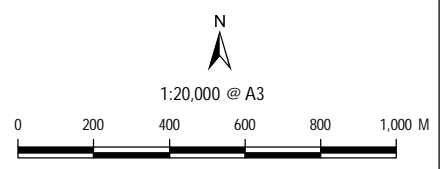


# Moreton Bay Region

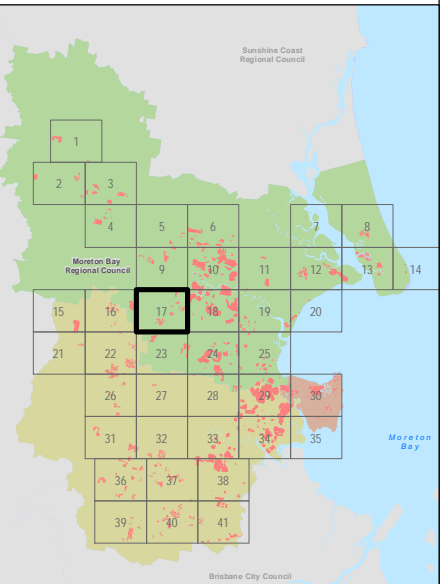
## Residential Development 2003-2011

### Map 17 of 41

- LEGEND**
- Approved Development  
(Subdivisions greater than four lots not yet completed)
  - Residential Lots constructed 2003 to 2011
  - Property Boundaries



Date Produced: 2/09/2011  
Projection: Map Grid of Australia, Zone 56  
Horizontal Datum: Geocentric Datum of Australia 1994



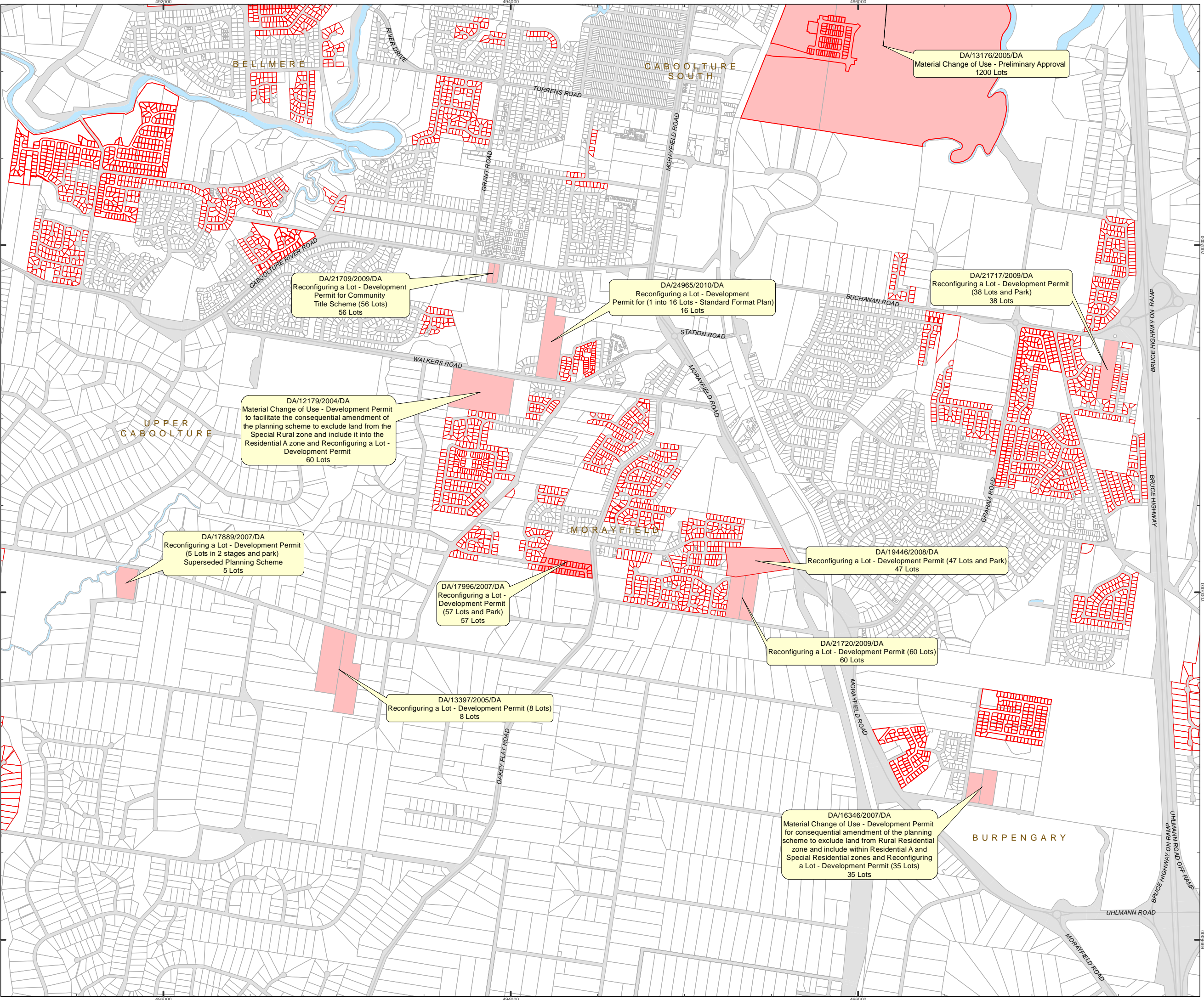
© Copyright Moreton Bay Regional Council and Department of Environment and Resource Management

Moreton Bay Regional Council supplies this map under the following conditions:- Mapping details are supplied from information contained in the Council's records which may have been furnished to the Council by other persons. Moreton Bay Regional Council gives no warranty or guarantee of any kind, expressed, implied, or statutory, to the correctness or accuracy of the map details or the degree of compliance with any Council standards in this matter. Persons making decisions with financial or legal implications must not rely upon the map details shown on this plan for the purpose of determining whether any particular facts or circumstances exist and the Moreton Bay Regional Council (and its officers and agents) expressly disclaims responsibility for any loss or damage suffered as a result of placing reliance upon this information. In order to determine the zoning of any parcel of land, a Town Planning Certificate should be obtained or the Planning Scheme perused.

DCDB is reproduced with the permission of the State of Queensland (Department of Environment and Resource Management)

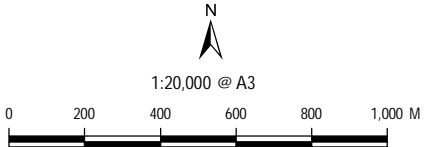
Map Ref: 110826M1



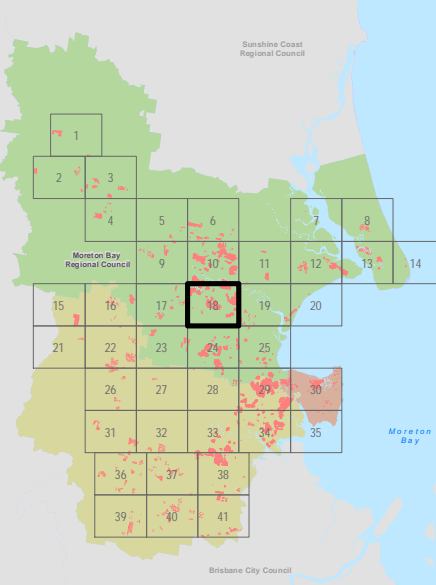


Moreton Bay Region  
Residential Development 2003-2011  
Map 18 of 41

- LEGEND**
- Approved Development  
(Subdivisions greater than  
four lots not yet completed)
  - Residential Lots constructed 2003 to 2011
  - Property Boundaries



Date Produced: 2/09/2011  
Projection: Map Grid of Australia, Zone 56  
Horizontal Datum: Geocentric Datum of Australia 1994



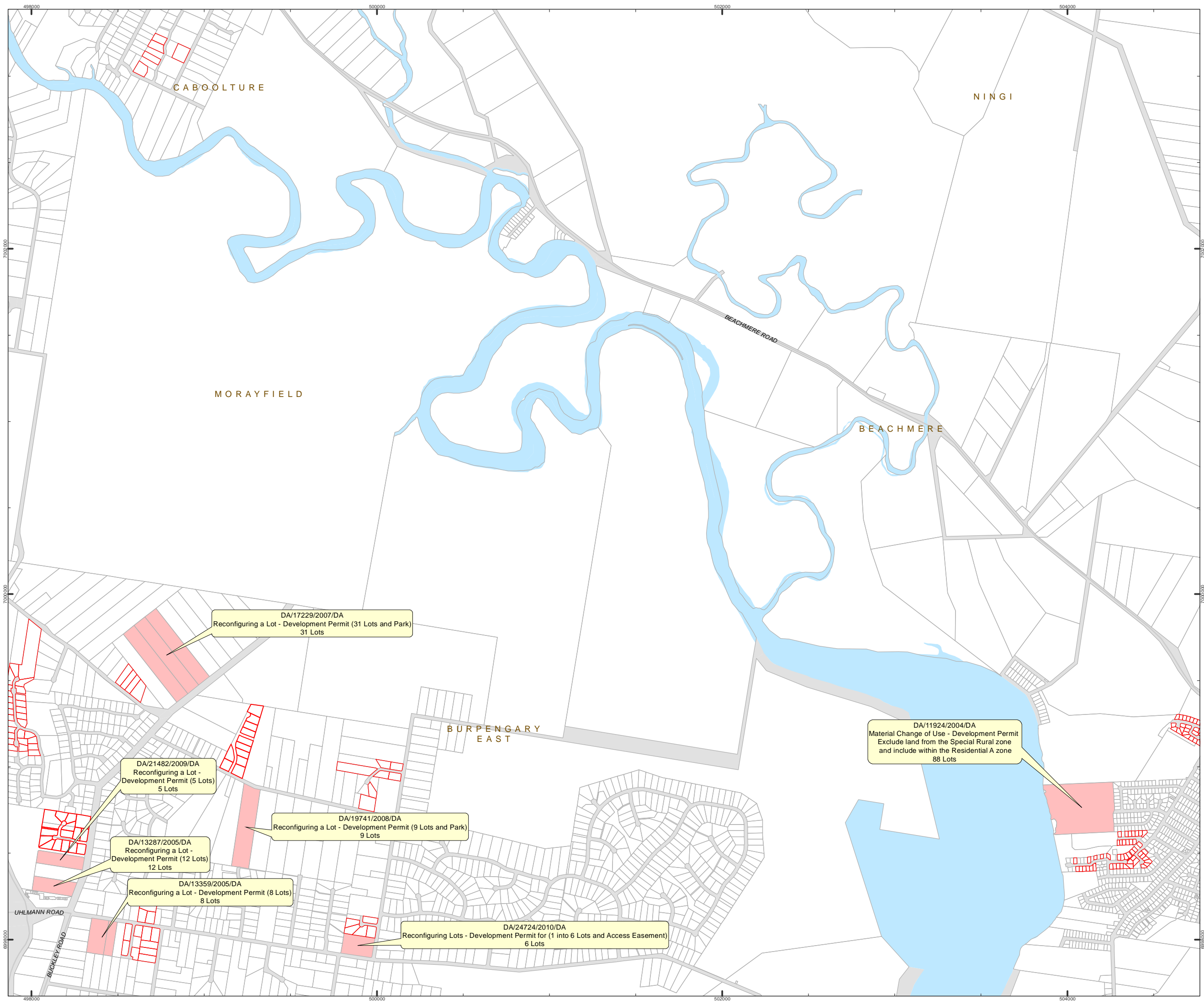
© Copyright Moreton Bay Regional Council and  
Department of Environment and Resource Management

Moreton Bay Regional Council supplies this map under the following conditions:-  
Mapping details are supplied from information contained in the Council's records which  
may have been furnished to the Council by other persons. Moreton Bay Regional  
Council gives no warranty or guarantee of any kind, expressed, implied, or statutory,  
to the correctness or accuracy of the map details or the degree of compliance with any  
Council standards in this matter. Persons making decisions with financial or legal  
implications must not rely upon the map details shown on this plan for the purpose of  
determining whether any particular facts or circumstances exist and the Moreton Bay  
Regional Council (and its officers and agents) expressly disclaims responsibility for any  
loss or damage suffered as a result of placing reliance upon this information. In order to  
determine the zoning of any parcel of land, a Town Planning Certificate should be  
obtained or the Planning Scheme perused.

DCDB is reproduced with the permission of the State of Queensland  
(Department of Environment and Resource Management)

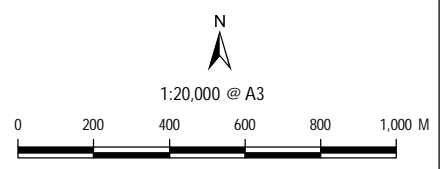
Map Ref: 110826M1



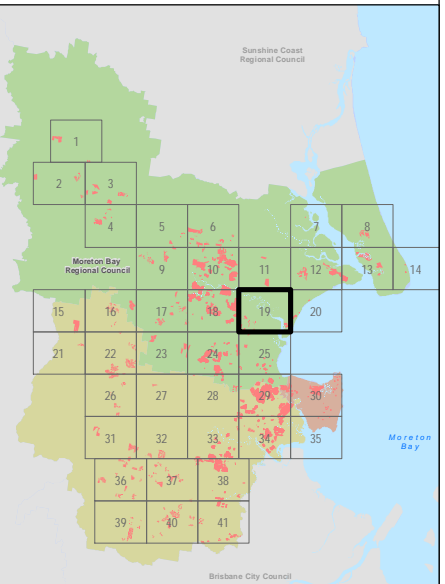


Moreton Bay Region  
Residential Development 2003-2011  
Map 19 of 41

- LEGEND**
- Approved Development  
(Subdivisions greater than four lots not yet completed)
  - Residential Lots constructed 2003 to 2011
  - Property Boundaries



Date Produced: 2/09/2011  
Projection: Map Grid of Australia, Zone 56  
Horizontal Datum: Geocentric Datum of Australia 1994



© Copyright Moreton Bay Regional Council and Department of Environment and Resource Management

Moreton Bay Regional Council supplies this map under the following conditions:- Mapping details are supplied from information contained in the Council's records which may have been furnished to the Council by other persons. Moreton Bay Regional Council gives no warranty or guarantee of any kind, expressed, implied, or statutory, to the correctness or accuracy of the map details or the degree of compliance with any Council standards in this matter. Persons making decisions with financial or legal implications must not rely upon the map details shown on this plan for the purpose of determining whether any particular facts or circumstances exist and the Moreton Bay Regional Council (and its officers and agents) expressly disclaims responsibility for any loss or damage suffered as a result of placing reliance upon this information. In order to determine the zoning of any parcel of land, a Town Planning Certificate should be obtained or the Planning Scheme perused.

DCDB is reproduced with the permission of the State of Queensland (Department of Environment and Resource Management)

Map Ref: 110826M1



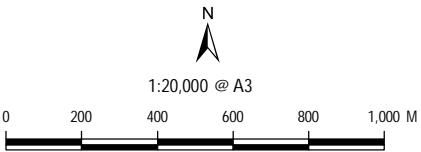
Moreton Bay Region

Residential Development 2003-2011

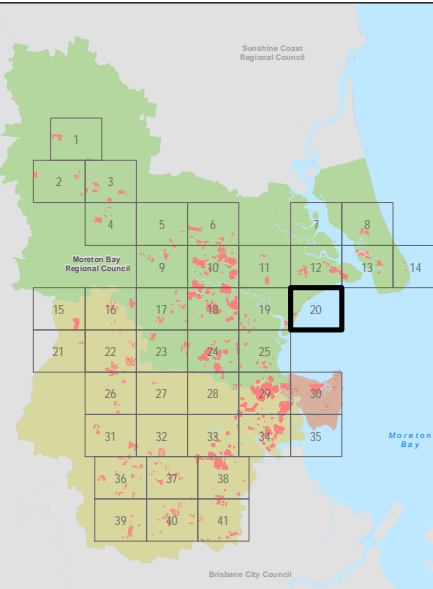
Map 20 of 41

LEGEND

- Approved Development  
(Subdivisions greater than  
four lots not yet completed)
- Residential Lots constructed 2003 to 2011
- Property Boundaries



Date Produced: 2/09/2011  
Projection: Map Grid of Australia, Zone 56  
Horizontal Datum: Geocentric Datum of Australia 1994



© Copyright Moreton Bay Regional Council and  
Department of Environment and Resource Management

Moreton Bay Regional Council supplies this map under the following conditions:-  
Mapping details are supplied from information contained in the Council's records which  
may have been furnished to the Council by other persons. Moreton Bay Regional  
Council gives no warranty or guarantee of any kind, expressed, implied, or statutory,  
to the correctness or accuracy of the map details or the degree of compliance with any  
Council standards in this matter. Persons making decisions with financial or legal  
implications must not rely upon the map details shown on this plan for the purpose of  
determining whether any particular facts or circumstances exist and the Moreton Bay  
Regional Council (and its officers and agents) expressly disclaims responsibility for any  
loss or damage suffered as a result of placing reliance upon this information. In order to  
determine the zoning of any parcel of land, a Town Planning Certificate should be  
obtained or the Planning Scheme perused.

DCDB is reproduced with the permission of the State of Queensland  
(Department of Environment and Resource Management)

Map Ref: 110826M1



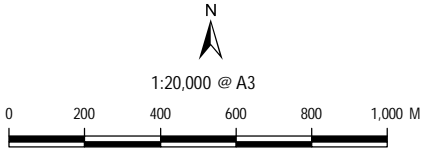


Moreton Bay Region

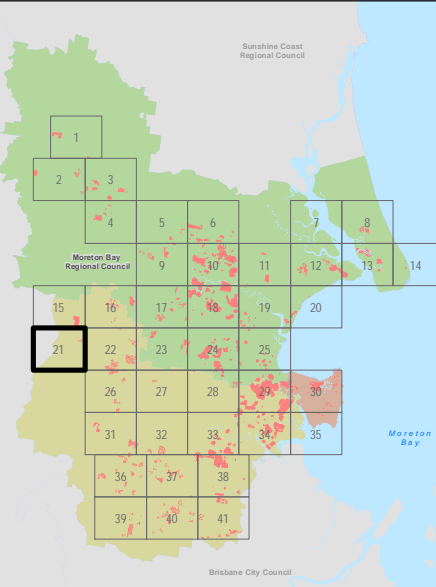
Residential Development 2003-2011

Map 21 of 41

- LEGEND
- Approved Development  
(Subdivisions greater than four lots not yet completed)
  - Residential Lots constructed 2003 to 2011
  - Property Boundaries



Date Produced: 2/09/2011  
Projection: Map Grid of Australia, Zone 56  
Horizontal Datum: Geocentric Datum of Australia 1994

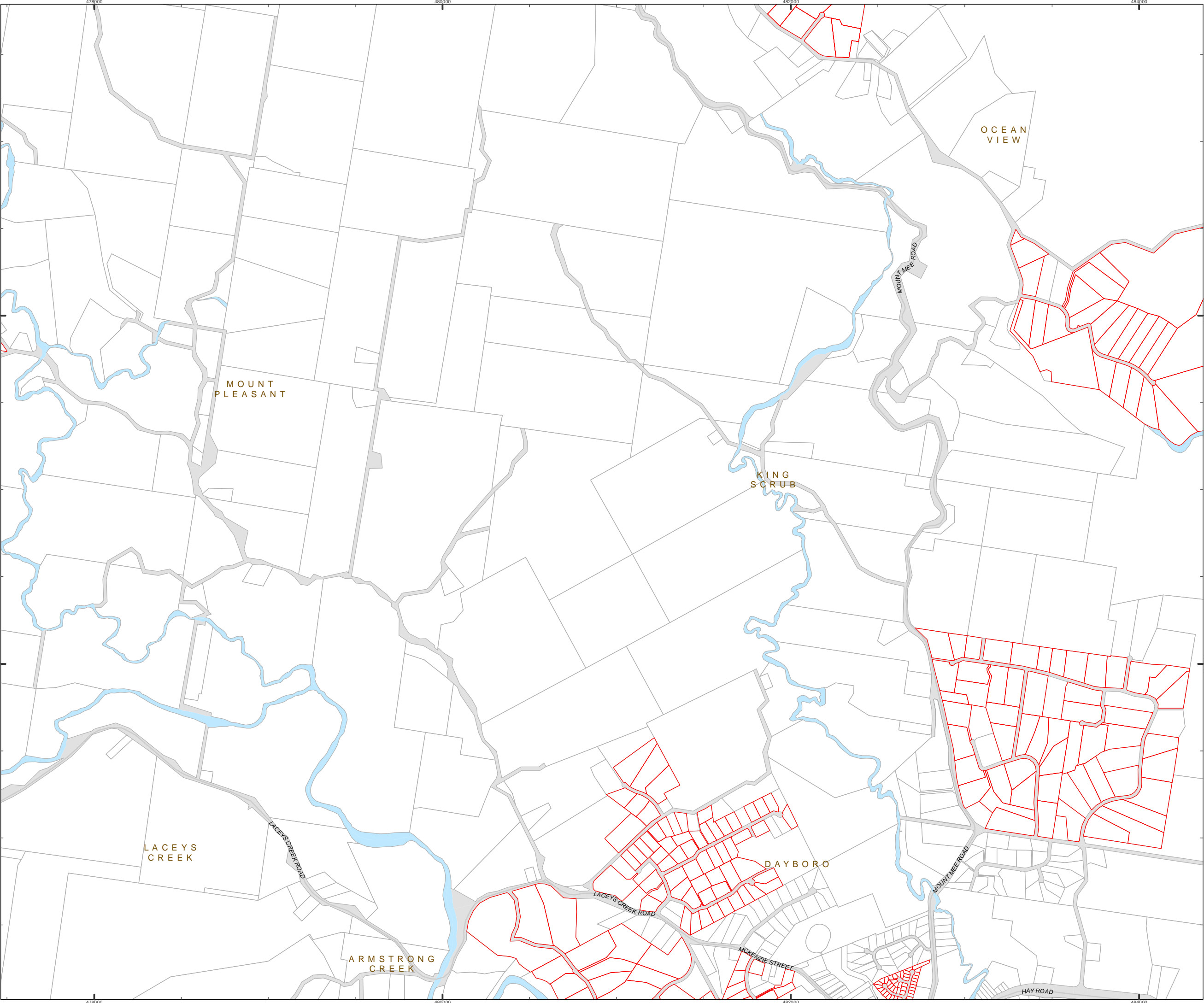


© Copyright Moreton Bay Regional Council and Department of Environment and Resource Management

Moreton Bay Regional Council supplies this map under the following conditions:- Mapping details are supplied from information contained in the Council's records which may have been furnished to the Council by other persons. Moreton Bay Regional Council gives no warranty or guarantee of any kind, expressed, implied, or statutory, to the correctness or accuracy of the map details or the degree of compliance with any Council standards in this matter. Persons making decisions with financial or legal implications must not rely upon the map details shown on this plan for the purpose of determining whether any particular facts or circumstances exist and the Moreton Bay Regional Council (and its officers and agents) expressly disclaims responsibility for any loss or damage suffered as a result of placing reliance upon this information. In order to determine the zoning of any parcel of land, a Town Planning Certificate should be obtained or the Planning Scheme perused.

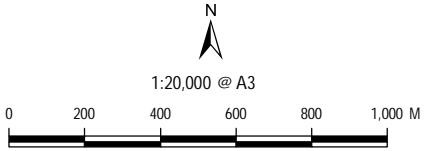
DCDB is reproduced with the permission of the State of Queensland (Department of Environment and Resource Management)

Map Ref: 110826M1

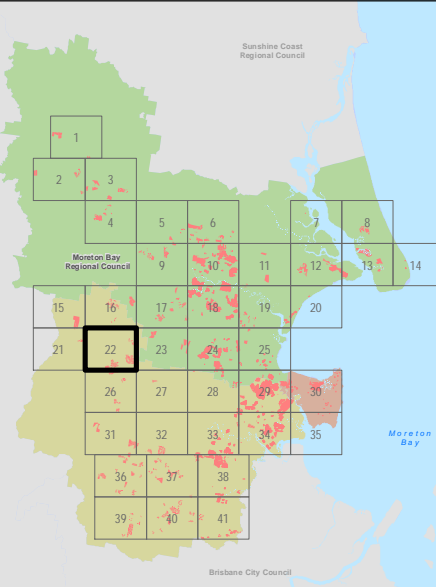


Moreton Bay Region  
Residential Development 2003-2011  
Map 22 of 41

- LEGEND
- Approved Development  
(Subdivisions greater than  
four lots not yet completed)
  - Residential Lots constructed 2003 to 2011
  - Property Boundaries



Date Produced: 2/09/2011  
Projection: Map Grid of Australia, Zone 56  
Horizontal Datum: Geocentric Datum of Australia 1994



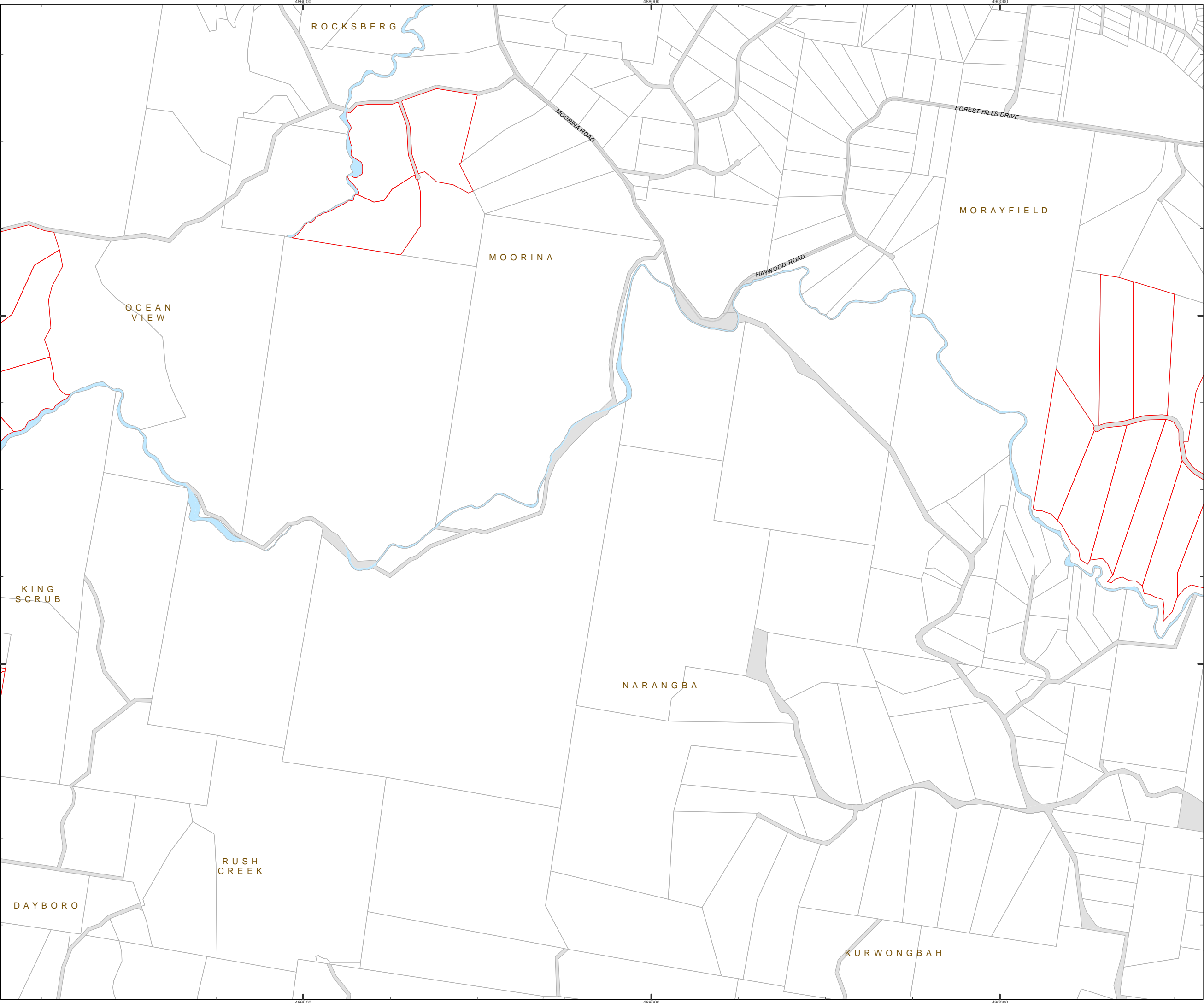
© Copyright Moreton Bay Regional Council and  
Department of Environment and Resource Management

Moreton Bay Regional Council supplies this map under the following conditions:-  
Mapping details are supplied from information contained in the Council's records which  
may have been furnished to the Council by other persons. Moreton Bay Regional  
Council gives no warranty or guarantee of any kind, expressed, implied, or statutory,  
to the correctness or accuracy of the map details or the degree of compliance with any  
Council standards in this matter. Persons making decisions with financial or legal  
implications must not rely upon the map details shown on this plan for the purpose of  
determining whether any particular facts or circumstances exist and the Moreton Bay  
Regional Council (and its officers and agents) expressly disclaims responsibility for any  
loss or damage suffered as a result of placing reliance upon this information. In order to  
determine the zoning of any parcel of land, a Town Planning Certificate should be  
obtained or the Planning Scheme perused.

DCDB is reproduced with the permission of the State of Queensland  
(Department of Environment and Resource Management)

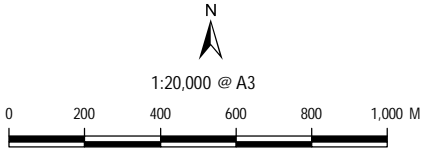
Map Ref: 110826M1



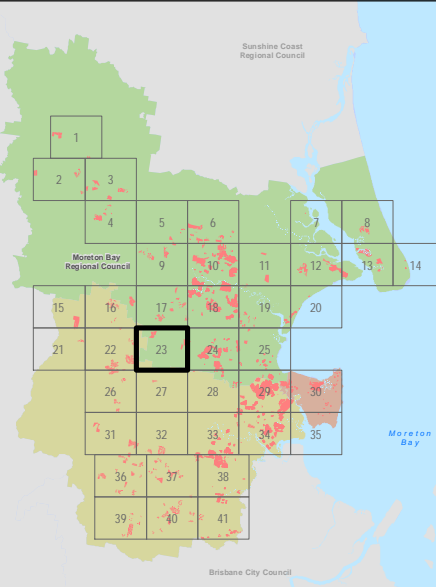


Moreton Bay Region  
Residential Development 2003-2011  
Map 23 of 41

- LEGEND
- Approved Development  
(Subdivisions greater than  
four lots not yet completed)
  - Residential Lots constructed 2003 to 2011
  - Property Boundaries



Date Produced: 2/09/2011  
Projection: Map Grid of Australia, Zone 56  
Horizontal Datum: Geocentric Datum of Australia 1994



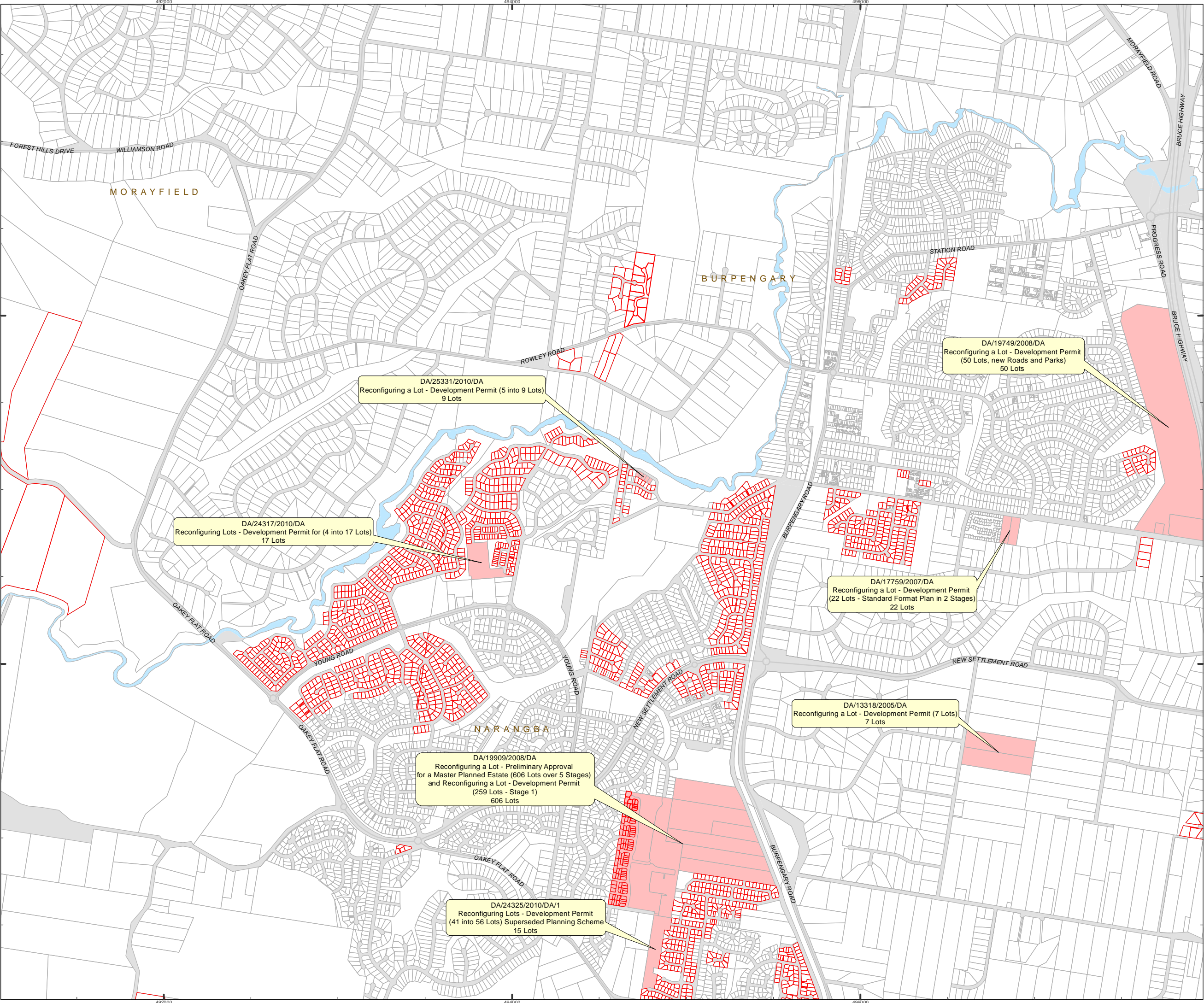
© Copyright Moreton Bay Regional Council and  
Department of Environment and Resource Management


Moreton Bay Regional Council supplies this map under the following conditions:-  
Mapping details are supplied from information contained in the Council's records which  
may have been furnished to the Council by other persons. Moreton Bay Regional  
Council gives no warranty or guarantee of any kind, expressed, implied, or statutory,  
to the correctness or accuracy of the map details or the degree of compliance with any  
Council standards in this matter. Persons making decisions with financial or legal  
implications must not rely upon the map details shown on this plan for the purpose of  
determining whether any particular facts or circumstances exist and the Moreton Bay  
Regional Council (and its officers and agents) expressly disclaims responsibility for any  
loss or damage suffered as a result of placing reliance upon this information. In order to  
determine the zoning of any parcel of land, a Town Planning Certificate should be  
obtained or the Planning Scheme perused.

DCDB is reproduced with the permission of the State of Queensland  
(Department of Environment and Resource Management)

Map Ref: 110826M1







## Moreton Bay Region

### Residential Development 2003-2011

#### Map 24 of 41

**LEGEND**

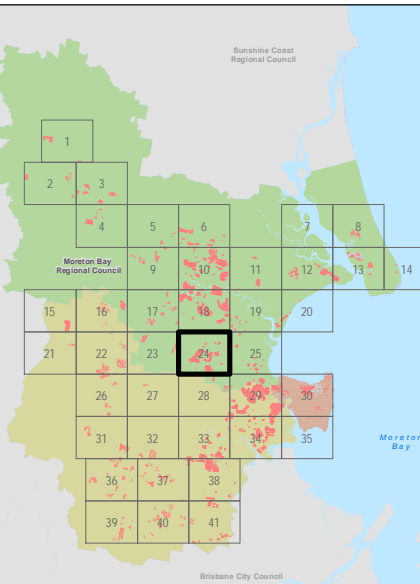
- Approved Development (Subdivisions greater than four lots not yet completed)
- Residential Lots constructed 2003 to 2011
- Property Boundaries

N

1:20,000 @ A3

0 200 400 600 800 1,000 M

Date Produced: 2/09/2011  
Projection: Map Grid of Australia, Zone 56  
Horizontal Datum: Geocentric Datum of Australia 1994



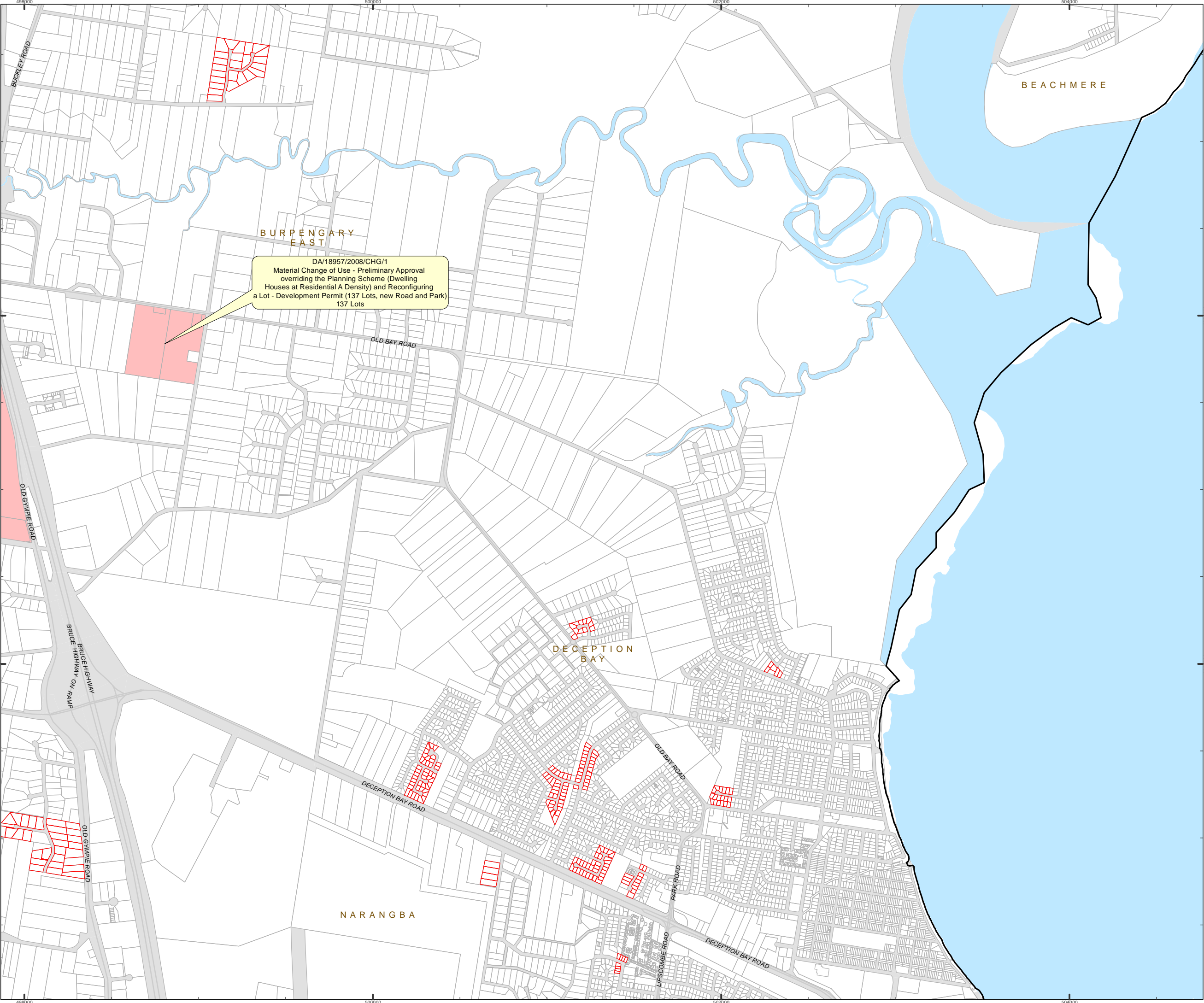
© Copyright Moreton Bay Regional Council and Department of Environment and Resource Management

Moreton Bay Regional Council supplies this map under the following conditions:- Mapping details are supplied from information contained in the Council's records which may have been furnished to the Council by other persons. Moreton Bay Regional Council gives no warranty or guarantee of any kind, expressed, implied, or statutory, to the correctness or accuracy of the map details or the degree of compliance with any Council standards in this matter. Persons making decisions with financial or legal implications must not rely upon the map details shown on this plan for the purpose of determining whether any particular facts or circumstances exist and the Moreton Bay Regional Council (and its officers and agents) expressly disclaims responsibility for any loss or damage suffered as a result of placing reliance upon this information. In order to determine the zoning of any parcel of land, a Town Planning Certificate should be obtained or the Planning Scheme perused.

DCDB is reproduced with the permission of the State of Queensland (Department of Environment and Resource Management)

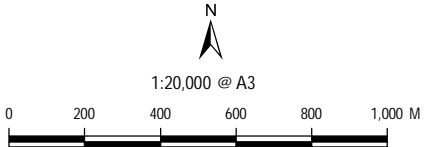
Map Ref: 110826M1



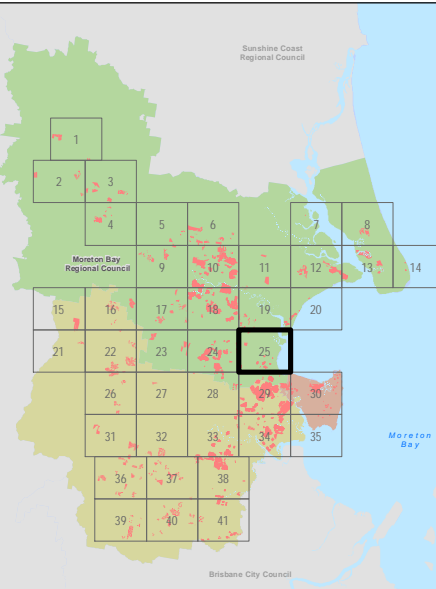


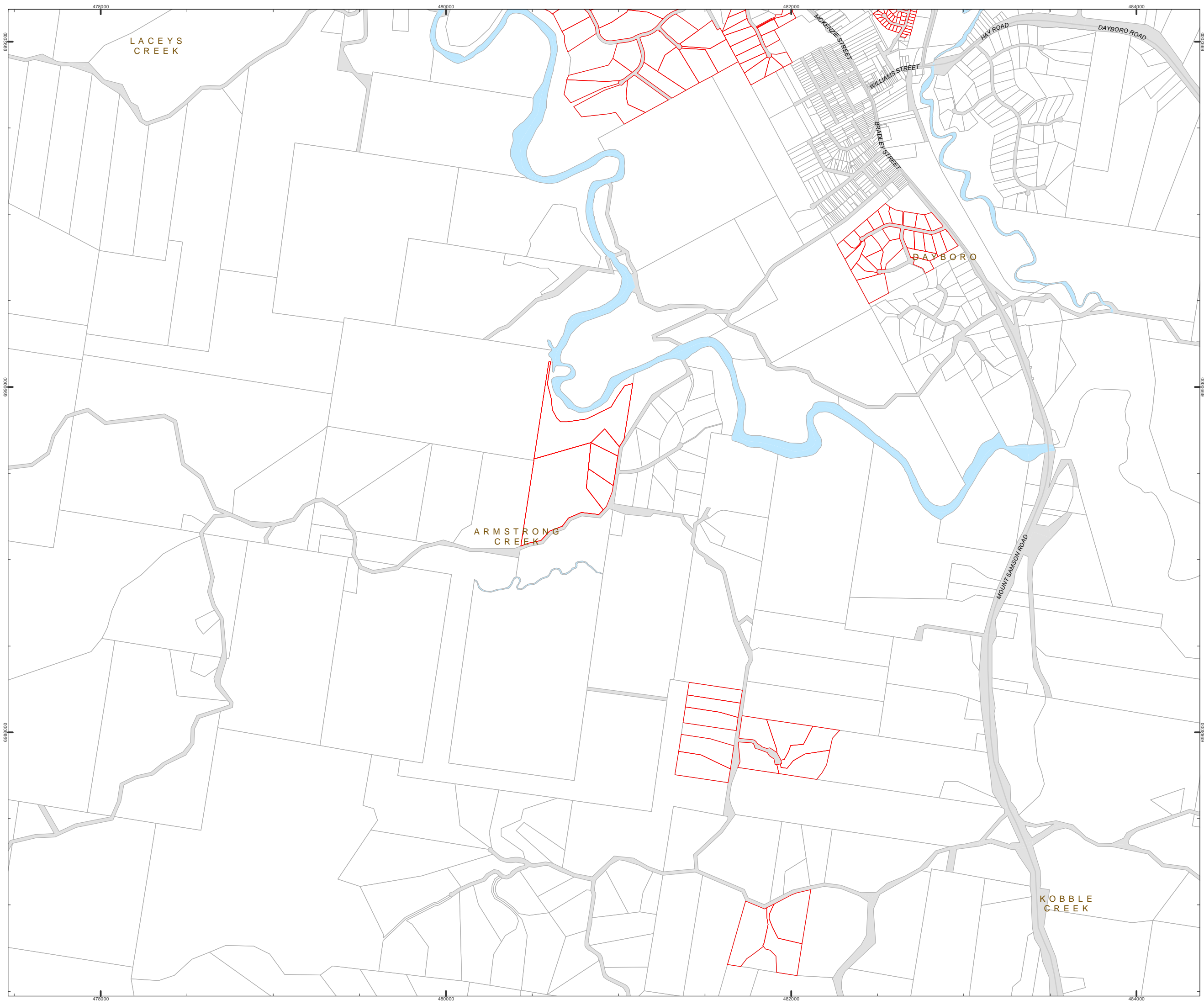
Moreton Bay Region  
Residential Development 2003-2011  
Map 25 of 41

- LEGEND
- Approved Development  
(Subdivisions greater than  
four lots not yet completed)
  - Residential Lots constructed 2003 to 2011
  - Property Boundaries



Date Produced: 2/09/2011  
Projection: Map Grid of Australia, Zone 56  
Horizontal Datum: Geocentric Datum of Australia 1994



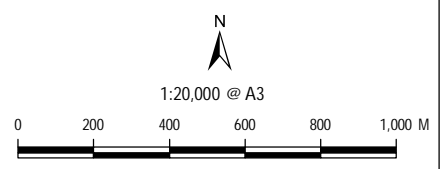


# Moreton Bay Region

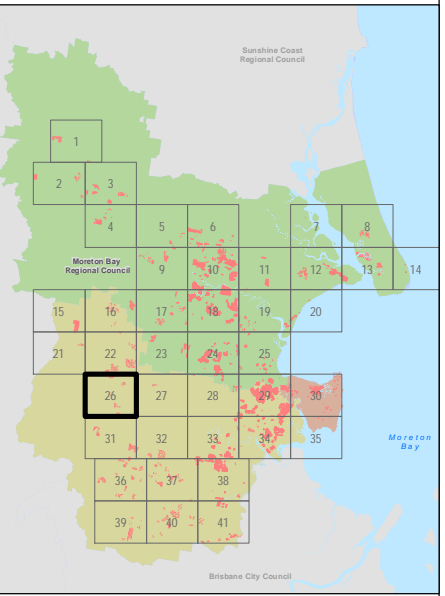
## Residential Development 2003-2011

### Map 26 of 41

- LEGEND**
- Approved Development  
(Subdivisions greater than four lots not yet completed)
  - Residential Lots constructed 2003 to 2011
  - Property Boundaries



Date Produced: 2/09/2011  
Projection: Map Grid of Australia, Zone 56  
Horizontal Datum: Geocentric Datum of Australia 1994



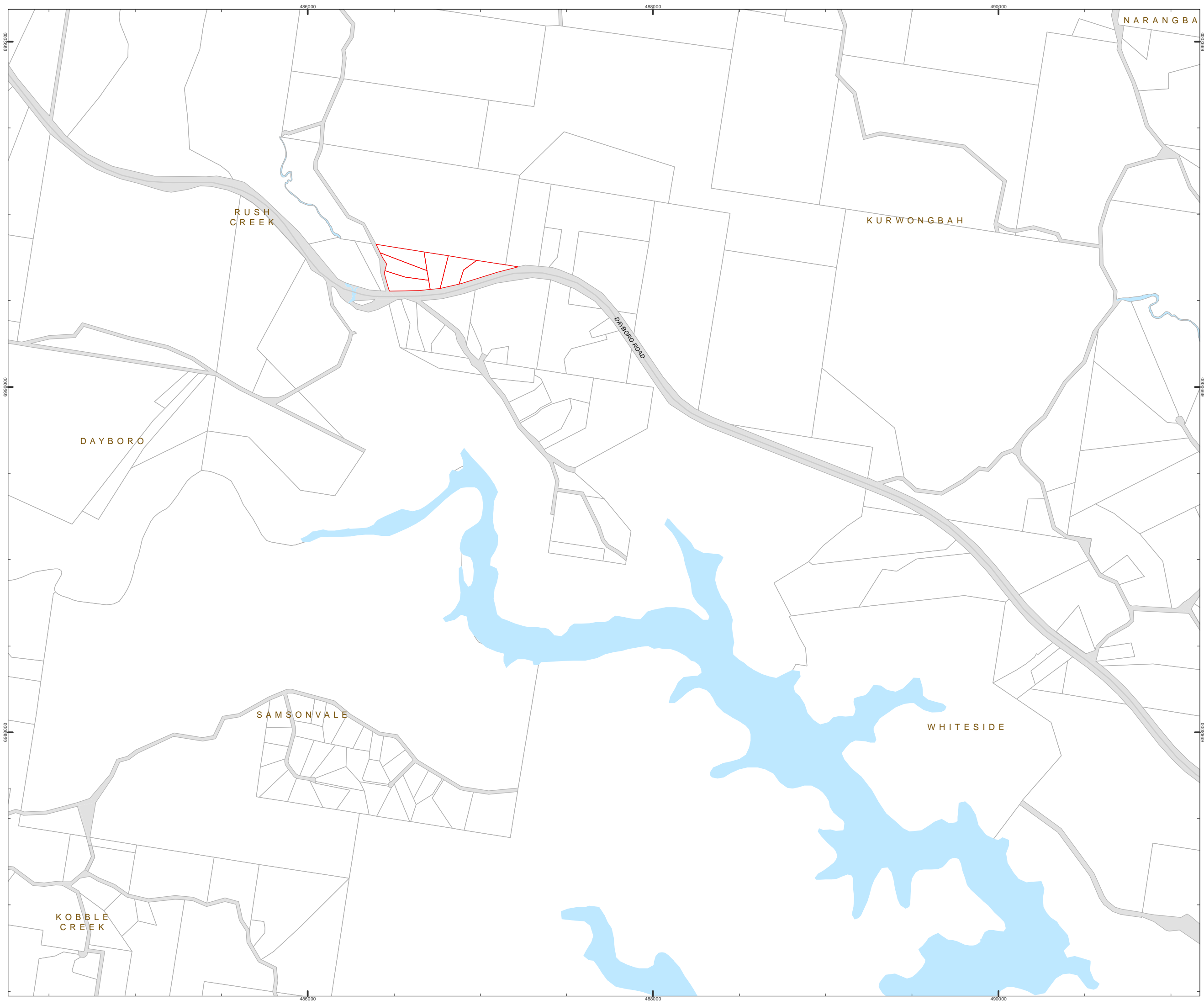
© Copyright Moreton Bay Regional Council and Department of Environment and Resource Management

Moreton Bay Regional Council supplies this map under the following conditions:- Mapping details are supplied from information contained in the Council's records which may have been furnished to the Council by other persons. Moreton Bay Regional Council gives no warranty or guarantee of any kind, expressed, implied, or statutory, to the correctness or accuracy of the map details or the degree of compliance with any Council standards in this matter. Persons making decisions with financial or legal implications must not rely upon the map details shown on this plan for the purpose of determining whether any particular facts or circumstances exist and the Moreton Bay Regional Council (and its officers and agents) expressly disclaims responsibility for any loss or damage suffered as a result of placing reliance upon this information. In order to determine the zoning of any parcel of land, a Town Planning Certificate should be obtained or the Planning Scheme perused.

DCDB is reproduced with the permission of the State of Queensland (Department of Environment and Resource Management)

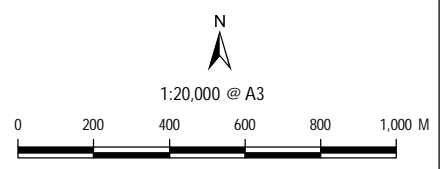
Map Ref: 110826M1



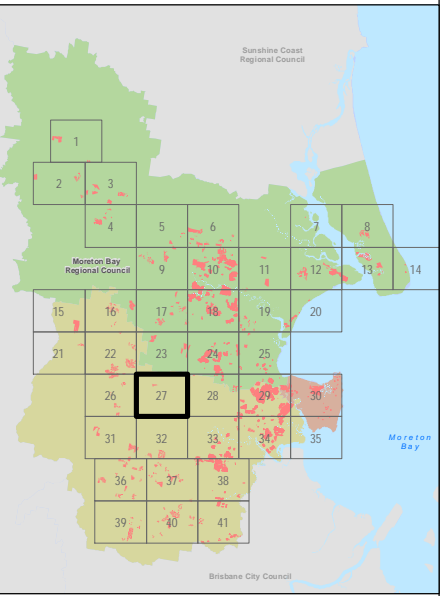


Moreton Bay Region  
Residential Development 2003-2011  
Map 27 of 41

- LEGEND**
- Approved Development  
(Subdivisions greater than  
four lots not yet completed)
  - Residential Lots constructed 2003 to 2011
  - Property Boundaries



Date Produced: 2/09/2011  
Projection: Map Grid of Australia, Zone 56  
Horizontal Datum: Geocentric Datum of Australia 1994

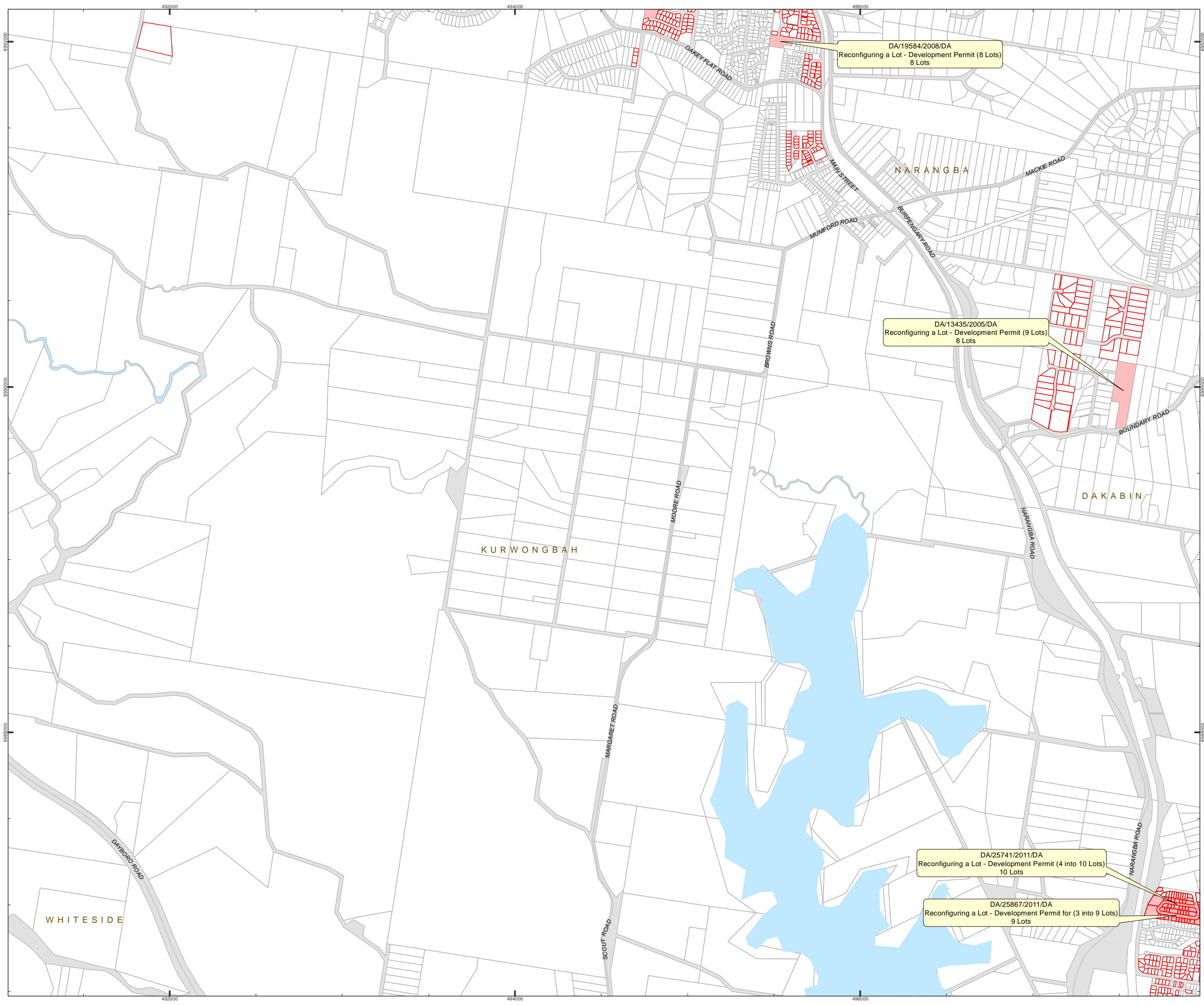


© Copyright Moreton Bay Regional Council and  
Department of Environment and Resource Management

Moreton Bay Regional Council supplies this map under the following conditions:-  
Mapping details are supplied from information contained in the Council's records which  
may have been furnished to the Council by other persons. Moreton Bay Regional  
Council gives no warranty or guarantee of any kind, expressed, implied, or statutory,  
to the correctness or accuracy of the map details or the degree of compliance with any  
Council standards in this matter. Persons making decisions with financial or legal  
implications must not rely upon the map details shown on this plan for the purpose of  
determining whether any particular facts or circumstances exist and the Moreton Bay  
Regional Council (and its officers and agents) expressly disclaims responsibility for any  
loss or damage suffered as a result of placing reliance upon this information. In order to  
determine the zoning of any parcel of land, a Town Planning Certificate should be  
obtained or the Planning Scheme perused.

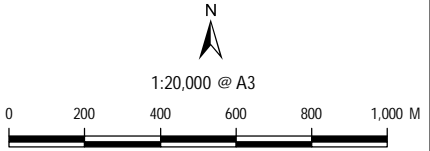
DCDB is reproduced with the permission of the State of Queensland  
(Department of Environment and Resource Management)

Map Ref: 110826M1

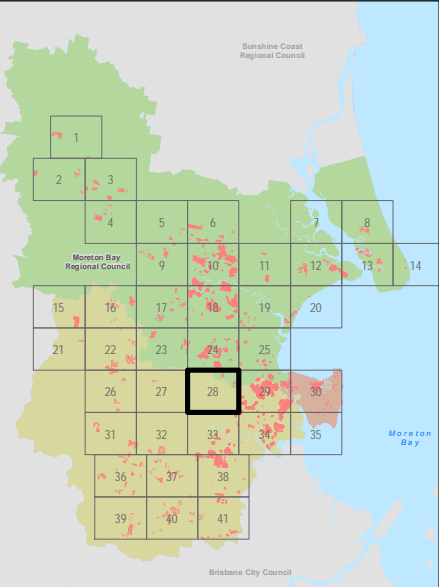


Moreton Bay Region  
Residential Development 2003-2011  
Map 28 of 41

- LEGEND
- Approved Development  
(Subdivisions greater than four lots not yet completed)
  - Residential Lots constructed 2003 to 2011
  - Property Boundaries



Date Produced: 2/09/2011  
Projection: Map Grid of Australia, Zone 56  
Horizontal Datum: Geocentric Datum of Australia 1994



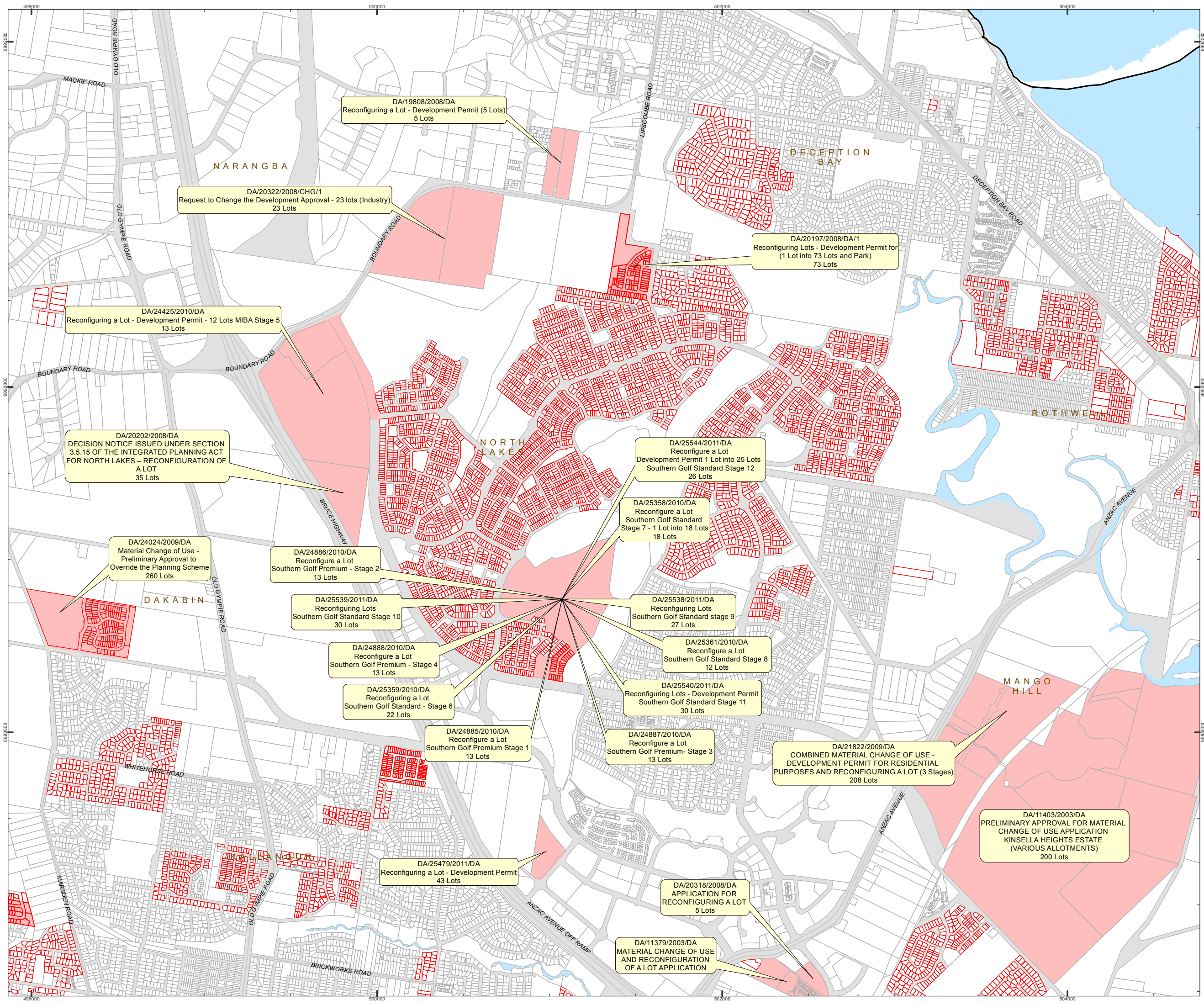
© Copyright Moreton Bay Regional Council and  
Department of Environment and Resource Management

Moreton Bay Regional Council supplies this map under the following conditions:- Mapping details are supplied from information contained in the Council's records which may have been furnished to the Council by other persons. Moreton Bay Regional Council gives no warranty or guarantee of any kind, expressed, implied, or statutory, to the correctness or accuracy of the map details or the degree of compliance with any Council standards in this matter. Persons making decisions with financial or legal implications must not rely upon the map details shown on this plan for the purpose of determining whether any particular facts or circumstances exist and the Moreton Bay Regional Council (and its officers and agents) expressly disclaims responsibility for any loss or damage suffered as a result of placing reliance upon this information. In order to determine the zoning of any parcel of land, a Town Planning Certificate should be obtained or the Planning Scheme perused.

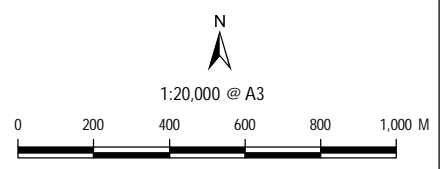
DCDB is reproduced with the permission of the State of Queensland  
(Department of Environment and Resource Management)

Map Ref: 110826M1

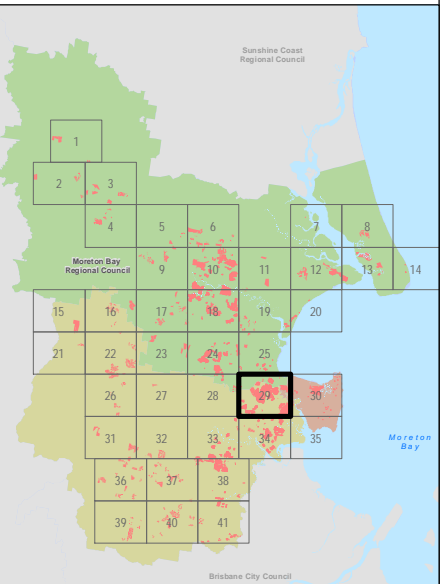




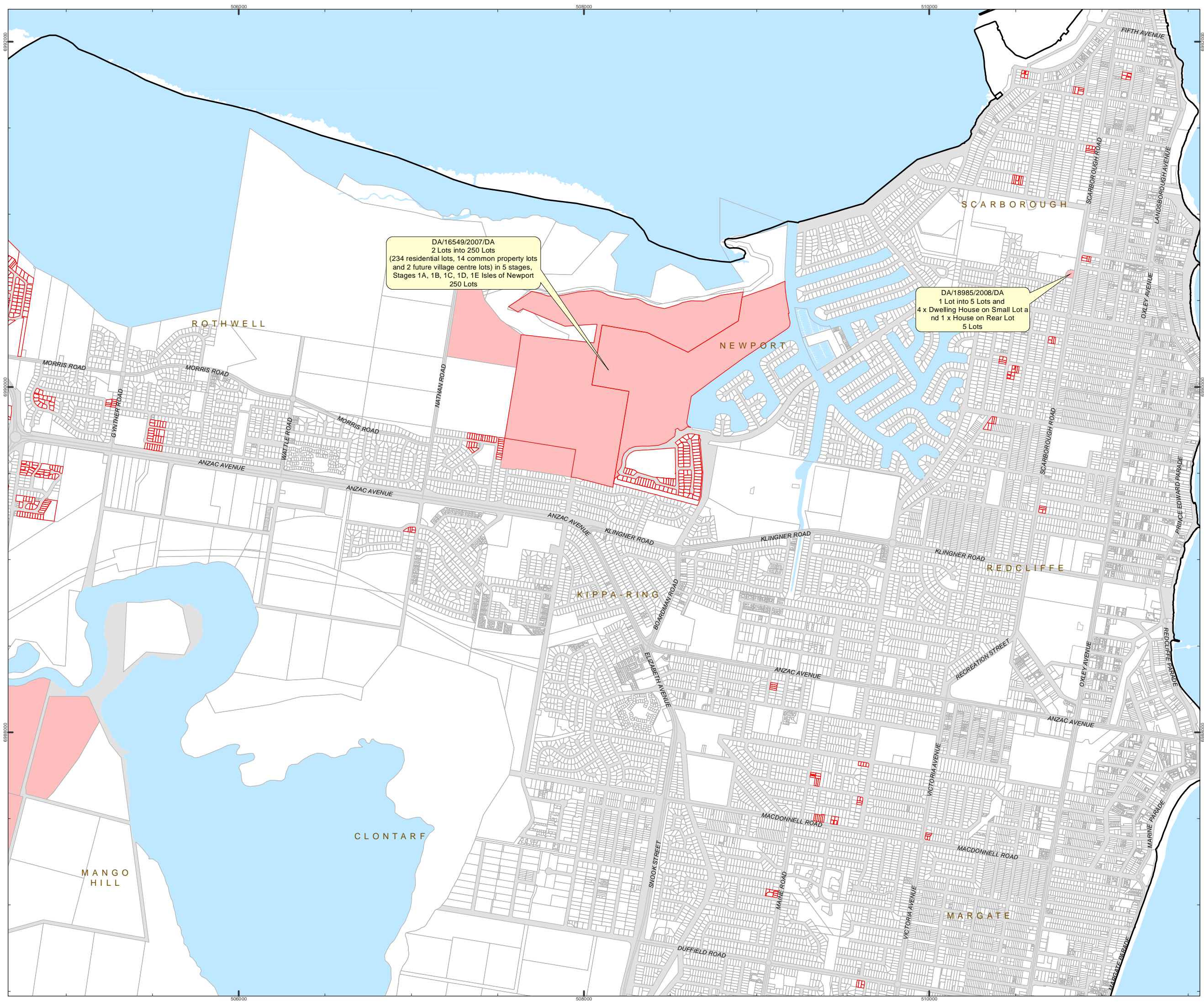
- LEGEND
- Approved Development  
(Subdivisions greater than  
four lots not yet completed)
  - Residential Lots constructed 2003 to 2011
  - Property Boundaries



Date Produced: 2/09/2011  
Projection: Map Grid of Australia, Zone 56  
Horizontal Datum: Geocentric Datum of Australia 1994

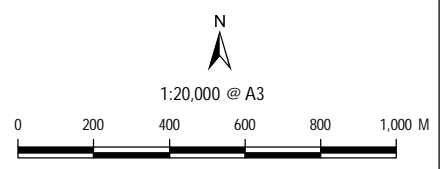




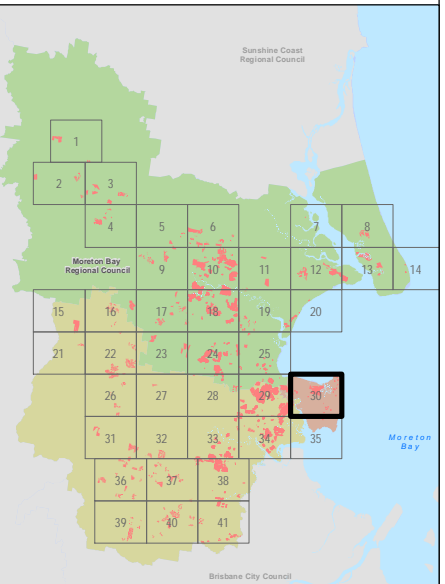


Moreton Bay Region  
Residential Development 2003-2011  
Map 30 of 41

- LEGEND**
- Approved Development  
(Subdivisions greater than four lots not yet completed)
  - Residential Lots constructed 2003 to 2011
  - Property Boundaries



Date Produced: 2/09/2011  
Projection: Map Grid of Australia, Zone 56  
Horizontal Datum: Geocentric Datum of Australia 1994



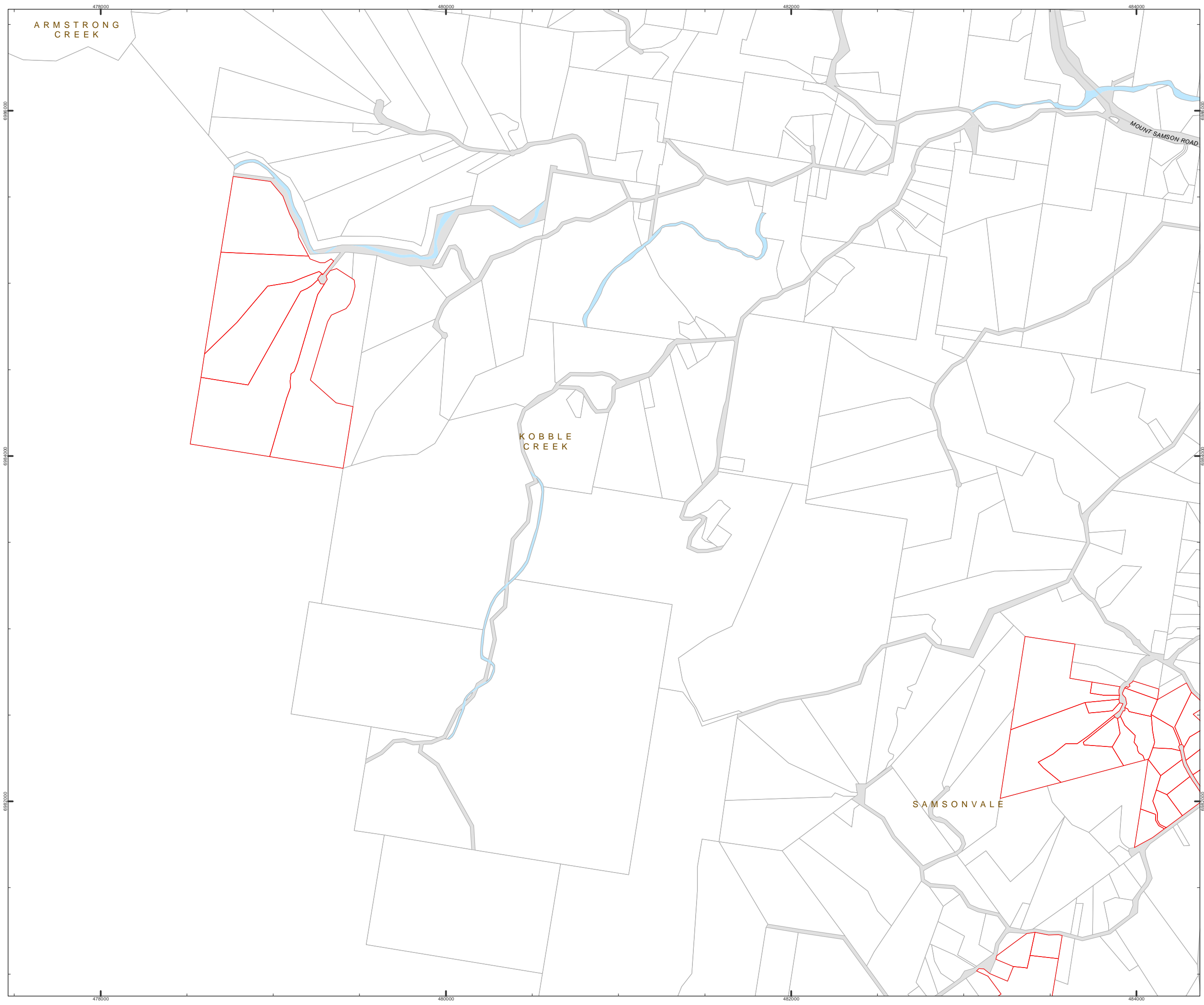
© Copyright Moreton Bay Regional Council and Department of Environment and Resource Management

Moreton Bay Regional Council supplies this map under the following conditions:- Mapping details are supplied from information contained in the Council's records which may have been furnished to the Council by other persons. Moreton Bay Regional Council gives no warranty or guarantee of any kind, expressed, implied, or statutory, to the correctness or accuracy of the map details or the degree of compliance with any Council standards in this matter. Persons making decisions with financial or legal implications must not rely upon the map details shown on this plan for the purpose of determining whether any particular facts or circumstances exist and the Moreton Bay Regional Council (and its officers and agents) expressly disclaims responsibility for any loss or damage suffered as a result of placing reliance upon this information. In order to determine the zoning of any parcel of land, a Town Planning Certificate should be obtained or the Planning Scheme perused.

DCDB is reproduced with the permission of the State of Queensland (Department of Environment and Resource Management)

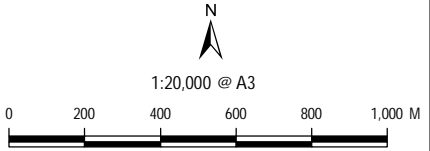
Map Ref: 110826M1



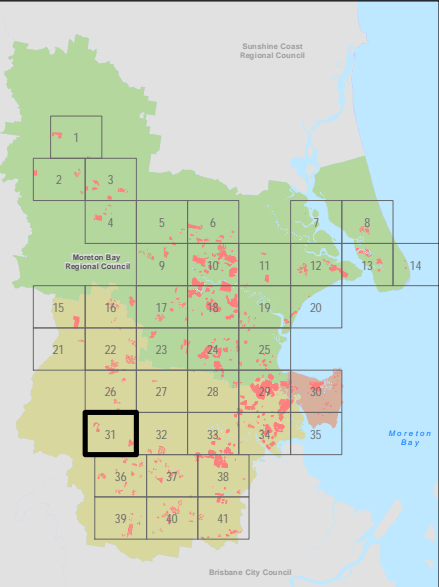


Moreton Bay Region  
Residential Development 2003-2011  
Map 31 of 41

- LEGEND**
- Approved Development  
(Subdivisions greater than  
four lots not yet completed)
  - Residential Lots constructed 2003 to 2011
  - Property Boundaries



Date Produced: 2/09/2011  
Projection: Map Grid of Australia, Zone 56  
Horizontal Datum: Geocentric Datum of Australia 1994

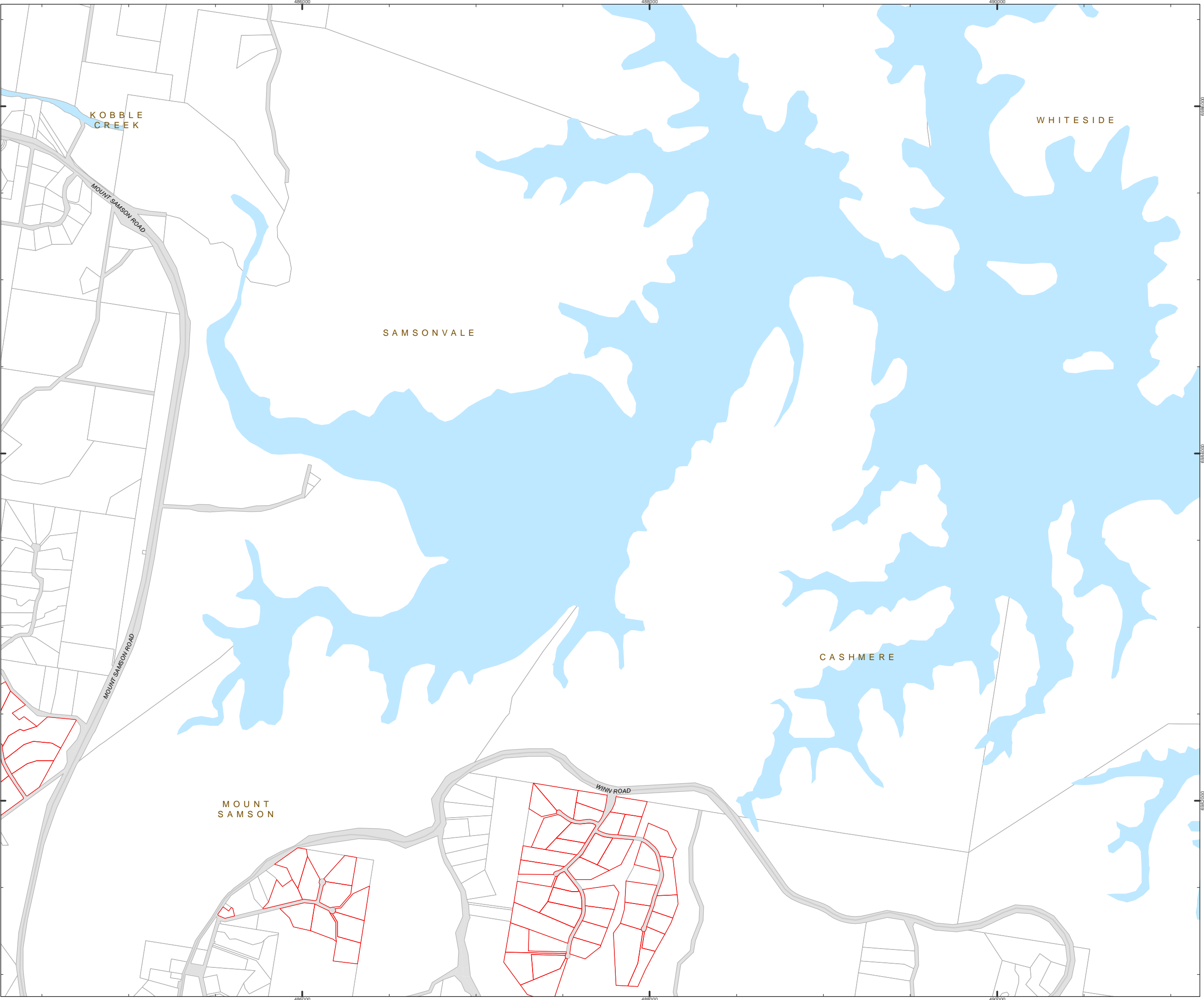


© Copyright Moreton Bay Regional Council and  
Department of Environment and Resource Management

Moreton Bay Regional Council supplies this map under the following conditions:-  
Mapping details are supplied from information contained in the Council's records which  
may have been furnished to the Council by other persons. Moreton Bay Regional  
Council gives no warranty or guarantee of any kind, expressed, implied, or statutory,  
to the correctness or accuracy of the map details or the degree of compliance with any  
Council standards in this matter. Persons making decisions with financial or legal  
implications must not rely upon the map details shown on this plan for the purpose of  
determining whether any particular facts or circumstances exist and the Moreton Bay  
Regional Council (and its officers and agents) expressly disclaims responsibility for any  
loss or damage suffered as a result of placing reliance upon this information. In order to  
determine the zoning of any parcel of land, a Town Planning Certificate should be  
obtained or the Planning Scheme perused.

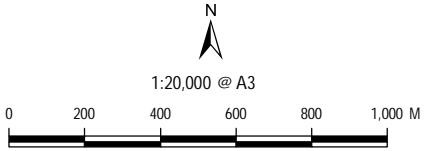
DCDB is reproduced with the permission of the State of Queensland  
(Department of Environment and Resource Management)

Map Ref: 110826M1

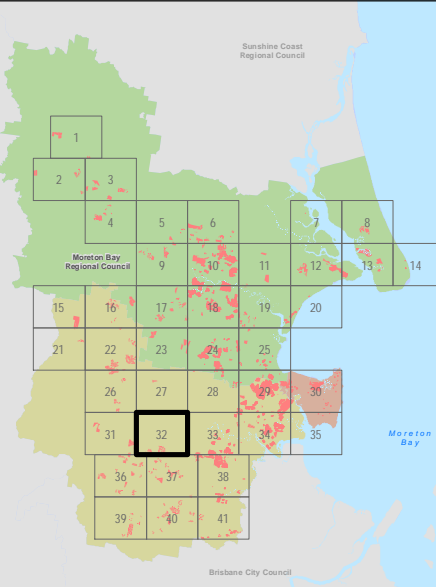


Moreton Bay Region  
Residential Development 2003-2011  
Map 32 of 41

- LEGEND
- Approved Development  
(Subdivisions greater than  
four lots not yet completed)
  - Residential Lots constructed 2003 to 2011
  - Property Boundaries



Date Produced: 2/09/2011  
Projection: Map Grid of Australia, Zone 56  
Horizontal Datum: Geocentric Datum of Australia 1994



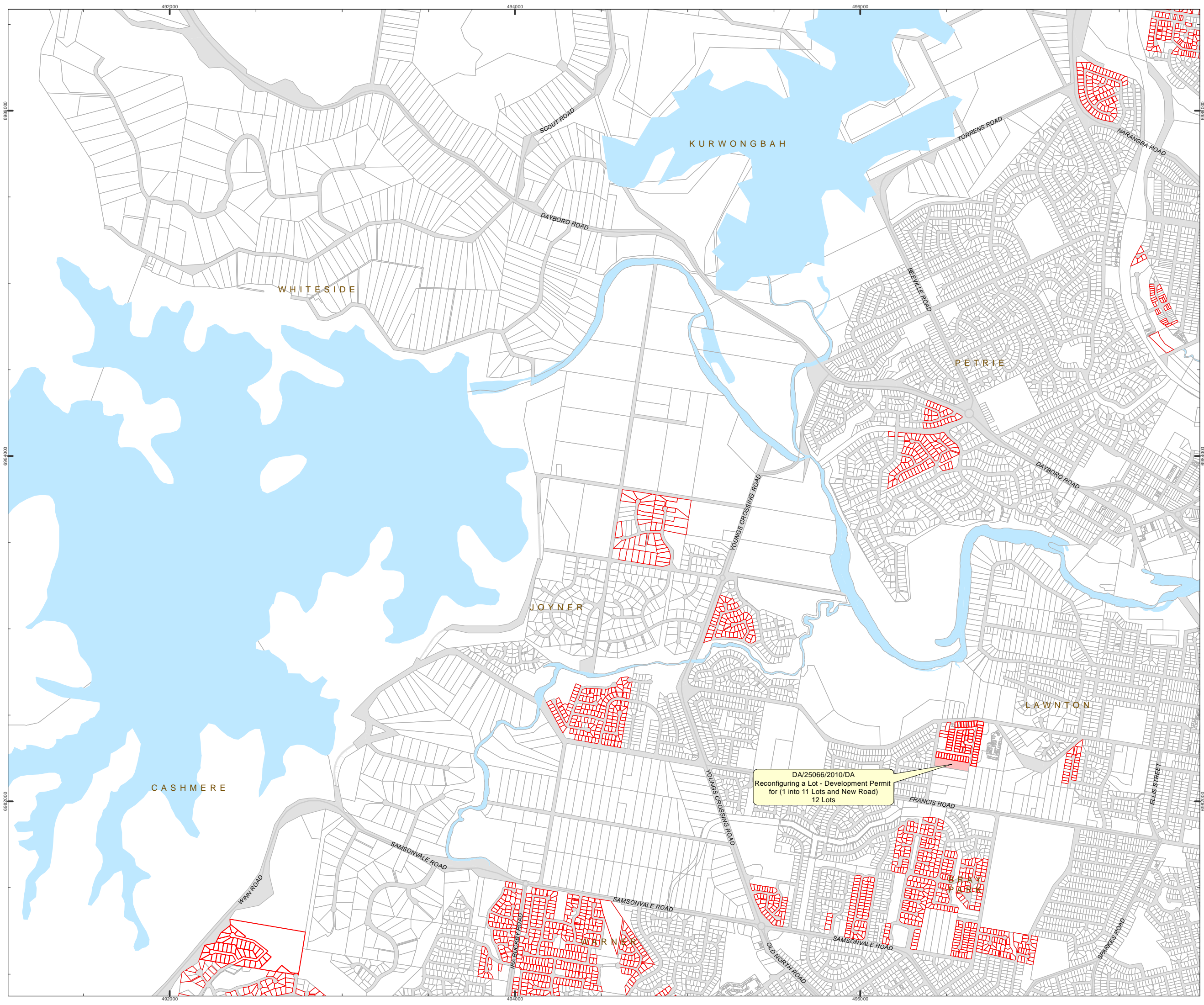
© Copyright Moreton Bay Regional Council and  
Department of Environment and Resource Management

Moreton Bay Regional Council supplies this map under the following conditions:-  
Mapping details are supplied from information contained in the Council's records which  
may have been furnished to the Council by other persons. Moreton Bay Regional  
Council gives no warranty or guarantee of any kind, expressed, implied, or statutory,  
to the correctness or accuracy of the map details or the degree of compliance with any  
Council standards in this matter. Persons making decisions with financial or legal  
implications must not rely upon the map details shown on this plan for the purpose of  
determining whether any particular facts or circumstances exist and the Moreton Bay  
Regional Council (and its officers and agents) expressly disclaims responsibility for any  
loss or damage suffered as a result of placing reliance upon this information. In order to  
determine the zoning of any parcel of land, a Town Planning Certificate should be  
obtained or the Planning Scheme perused.

DCDB is reproduced with the permission of the State of Queensland  
(Department of Environment and Resource Management)

Map Ref: 110826M1





## Moreton Bay Region

Residential Development 2003-2011

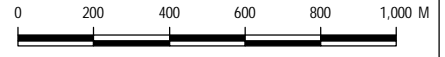
Map 33 of 41

### LEGEND

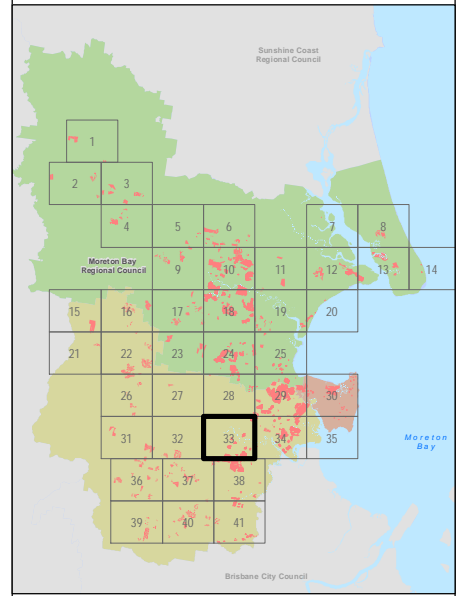
- Approved Development  
(Subdivisions greater than  
four lots not yet completed)
- Residential Lots constructed 2003 to 2011
- Property Boundaries



1:20,000 @ A3



Date Produced: 2/09/2011  
Projection: Map Grid of Australia, Zone 56  
Horizontal Datum: Geocentric Datum of Australia 1994



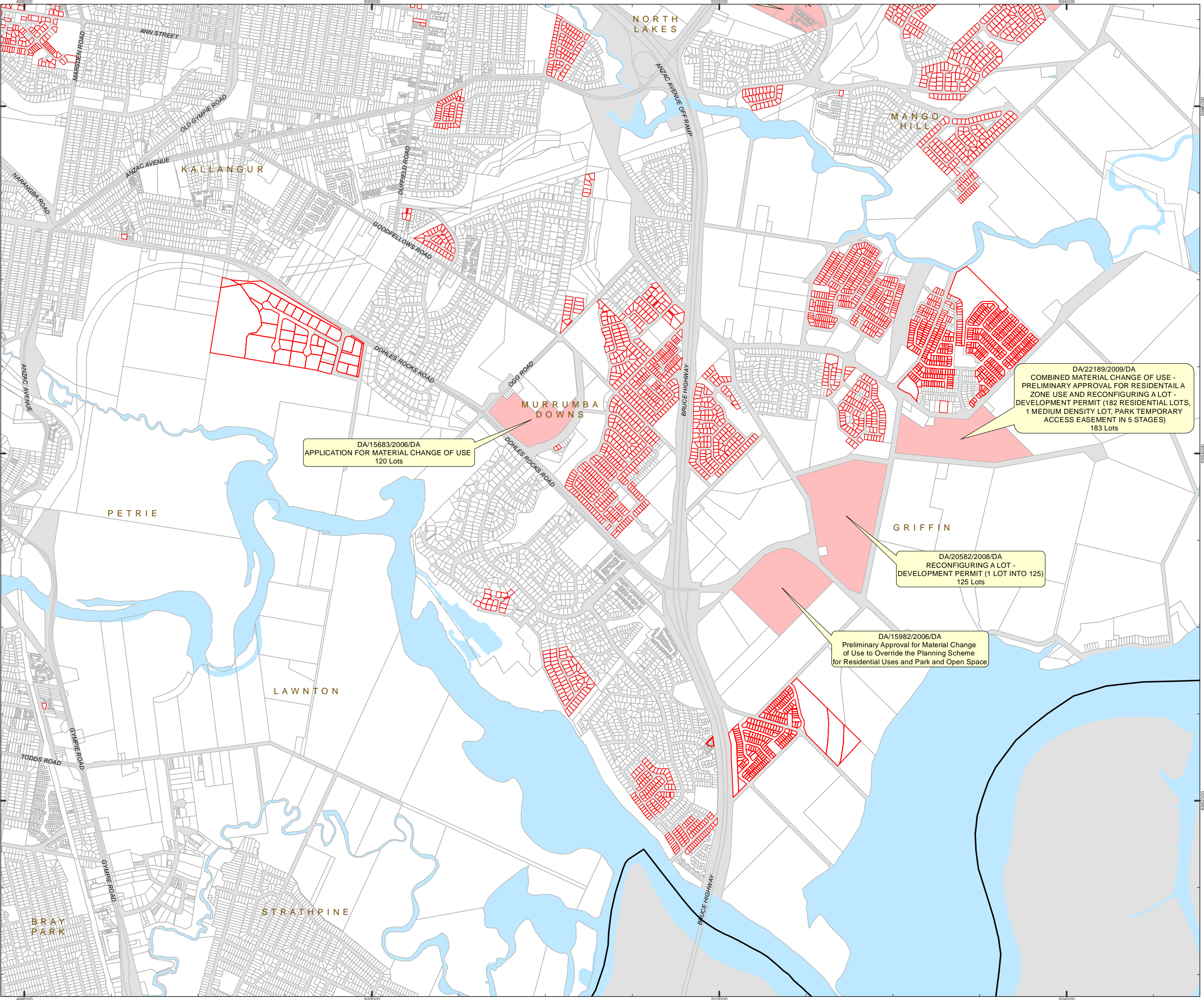
© Copyright Moreton Bay Regional Council and  
Department of Environment and Resource Management

Moreton Bay Regional Council supplies this map under the following conditions:-  
Mapping details are supplied from information contained in the Council's records which  
may have been furnished to the Council by other persons. Moreton Bay Regional  
Council gives no warranty or guarantee of any kind, expressed, implied, or statutory,  
to the correctness or accuracy of the map details or the degree of compliance with any  
Council standards in this matter. Persons making decisions with financial or legal  
implications must not rely upon the map details shown on this plan for the purpose of  
determining whether any particular facts or circumstances exist and the Moreton Bay  
Regional Council (and its officers and agents) expressly disclaims responsibility for any  
loss or damage suffered as a result of placing reliance upon this information. In order to  
determine the zoning of any parcel of land, a Town Planning Certificate should be  
obtained or the Planning Scheme perused.

DCDB is reproduced with the permission of the State of Queensland  
(Department of Environment and Resource Management)

Map Ref: 110826M1





Moreton Bay Region  
Residential Development 2003-2011  
Map 34 of 41

- LEGEND**
- Approved Development  
(Subdivisions greater than four lots not yet completed)
  - Residential Lots constructed 2003 to 2011
  - Property Boundaries

DA/22189/2009/DA  
COMBINED MATERIAL CHANGE OF USE -  
PRELIMINARY APPROVAL FOR RESIDENTIAL A  
ZONE USE AND RECONFIGURING A LOT -  
DEVELOPMENT PERMIT (182 RESIDENTIAL LOTS,  
1 MEDIUM DENSITY LOT, PARK TEMPORARY  
ACCESS EASEMENT IN 5 STAGES)  
183 Lots

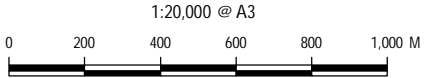
DA/15683/2006/DA  
APPLICATION FOR MATERIAL CHANGE OF USE  
120 Lots

MURRUMBA  
DOWNS

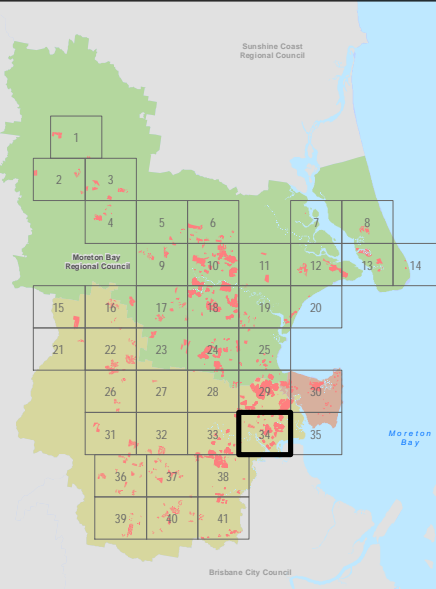
DA/20582/2008/DA  
RECONFIGURING A LOT -  
DEVELOPMENT PERMIT (1 LOT INTO 125)  
125 Lots

GRIFFIN

DA/15982/2006/DA  
Preliminary Approval for Material Change of  
Use to Override the Planning Scheme  
for Residential Uses and Park and Open Space



Date Produced: 2/09/2011  
Projection: Map Grid of Australia, Zone 56  
Horizontal Datum: Geocentric Datum of Australia 1994



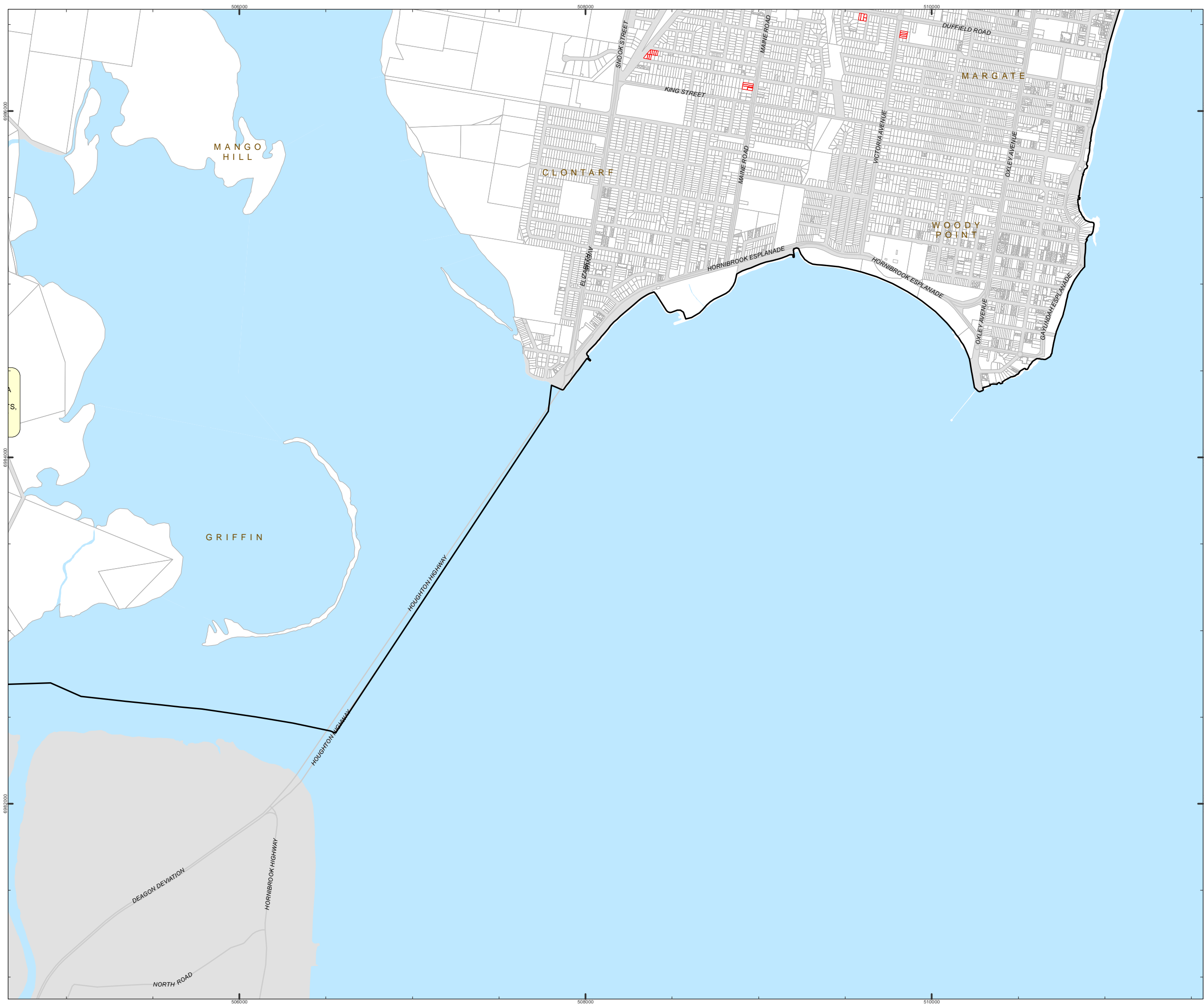
© Copyright Moreton Bay Regional Council and  
Department of Environment and Resource Management

Moreton Bay Regional Council supplies this map under the following conditions:-  
Mapping details are supplied from information contained in the Council's records which  
may have been furnished to the Council by other persons. Moreton Bay Regional  
Council gives no warranty or guarantee of any kind, expressed, implied, or statutory,  
to the correctness or accuracy of the map details or the degree of compliance with any  
Council standards in this matter. Persons making decisions with financial or legal  
implications must not rely upon the map details shown on this plan for the purpose of  
determining whether any particular facts or circumstances exist and the Moreton Bay  
Regional Council (and its officers and agents) expressly disclaims responsibility for any  
loss or damage suffered as a result of placing reliance upon this information. In order to  
determine the zoning of any parcel of land, a Town Planning Certificate should be  
obtained or the Planning Scheme perused.

DCDB is reproduced with the permission of the State of Queensland  
(Department of Environment and Resource Management)

Map Ref: 110826M1



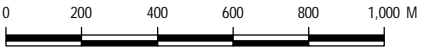


LEGEND

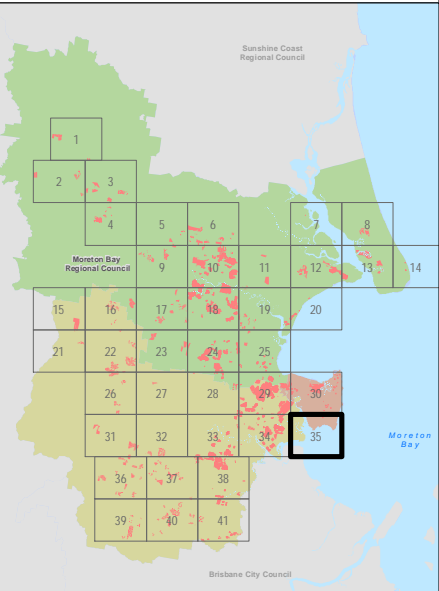
- Approved Development  
(Subdivisions greater than  
four lots not yet completed)
- Residential Lots constructed 2003 to 2011
- Property Boundaries



1:20,000 @ A3



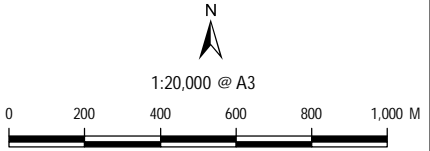
Date Produced: 2/09/2011  
Projection: Map Grid of Australia, Zone 56  
Horizontal Datum: Geocentric Datum of Australia 1994



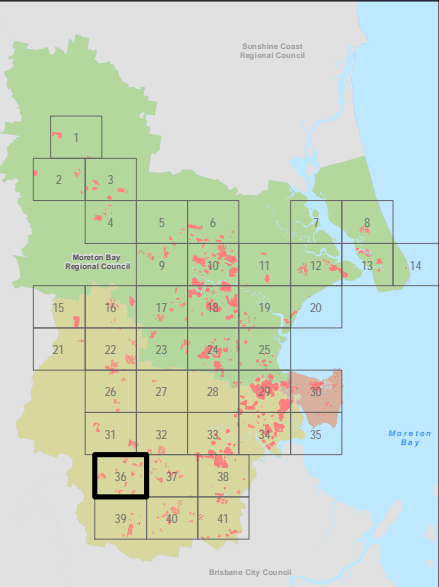


Moreton Bay Region  
Residential Development 2003-2011  
Map 36 of 41

- LEGEND
- Approved Development  
(Subdivisions greater than  
four lots not yet completed)
  - Residential Lots constructed 2003 to 2011
  - Property Boundaries



Date Produced: 2/09/2011  
Projection: Map Grid of Australia, Zone 56  
Horizontal Datum: Geocentric Datum of Australia 1994



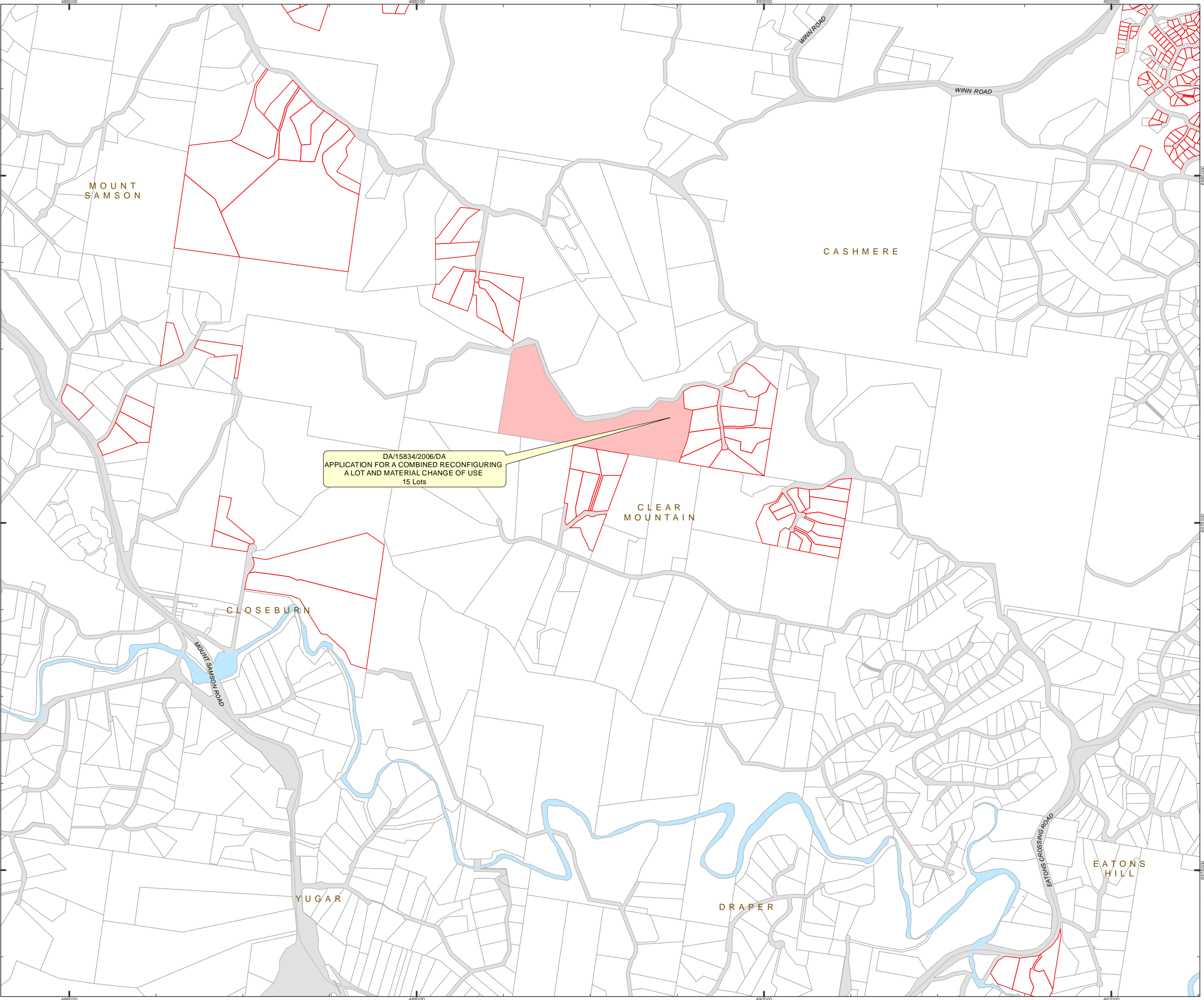
© Copyright Moreton Bay Regional Council and  
Department of Environment and Resource Management

Moreton Bay Regional Council supplies this map under the following conditions:-  
Mapping details are supplied from information contained in the Council's records which  
may have been furnished to the Council by other persons. Moreton Bay Regional  
Council gives no warranty or guarantee of any kind, expressed, implied, or statutory,  
to the correctness or accuracy of the map details or the degree of compliance with any  
Council standards in this matter. Persons making decisions with financial or legal  
implications must not rely upon the map details shown on this plan for the purpose of  
determining whether any particular facts or circumstances exist and the Moreton Bay  
Regional Council (and its officers and agents) expressly disclaims responsibility for any  
loss or damage suffered as a result of placing reliance upon this information. In order to  
determine the zoning of any parcel of land, a Town Planning Certificate should be  
obtained or the Planning Scheme perused.

DCDB is reproduced with the permission of the State of Queensland  
(Department of Environment and Resource Management)

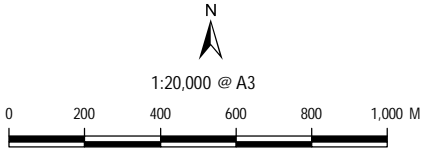
Map Ref: 110826M1



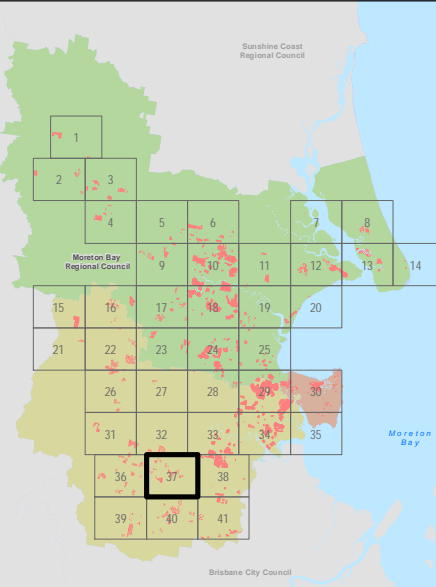


Moreton Bay Region  
Residential Development 2003-2011  
Map 37 of 41

- LEGEND**
- Approved Development  
(Subdivisions greater than  
four lots not yet completed)
  - Residential Lots constructed 2003 to 2011
  - Property Boundaries



Date Produced: 2/09/2011  
Projection: Map Grid of Australia, Zone 56  
Horizontal Datum: Geocentric Datum of Australia 1994



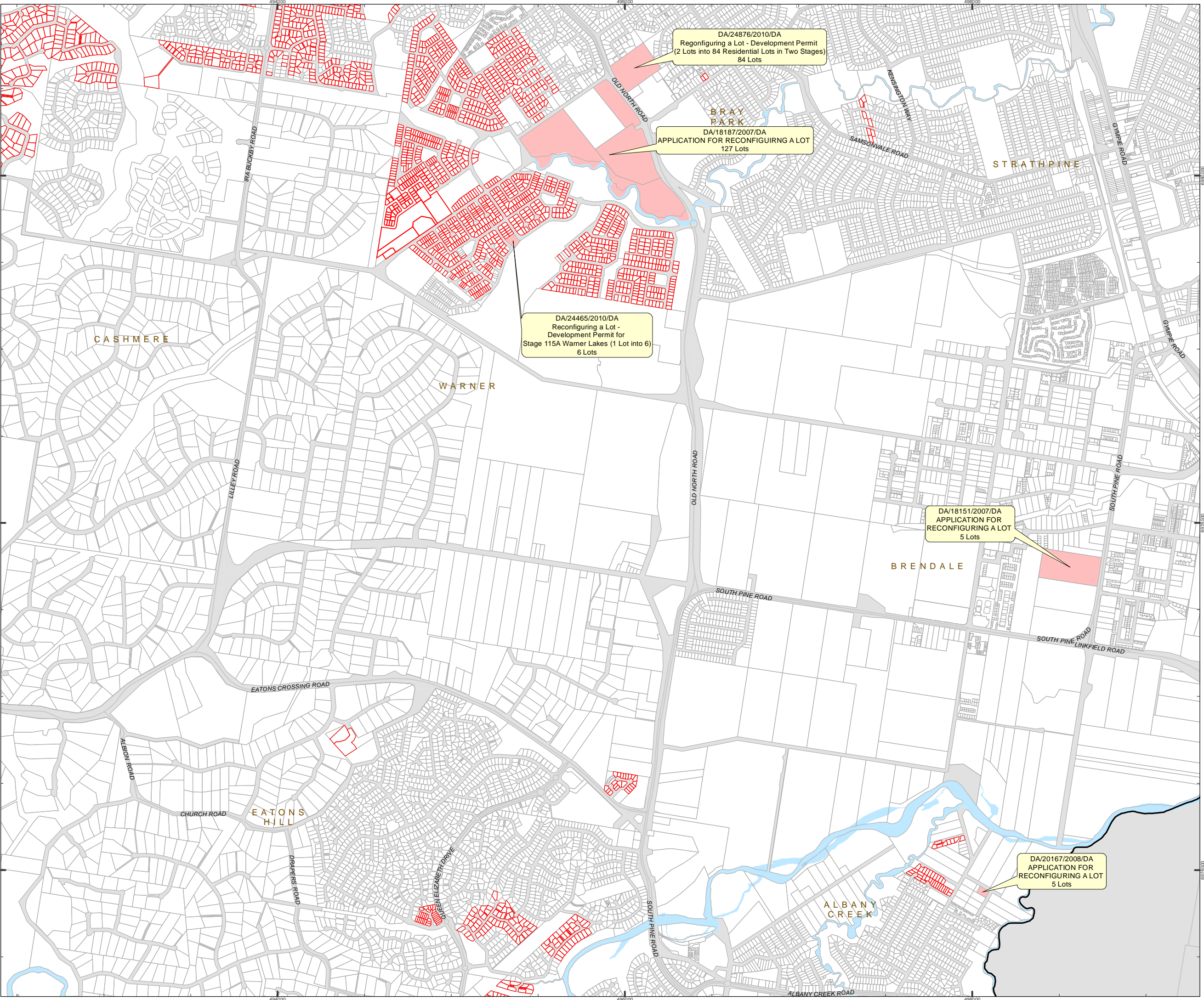
© Copyright Moreton Bay Regional Council and  
Department of Environment and Resource Management

Moreton Bay Regional Council supplies this map under the following conditions:-  
Mapping details are supplied from information contained in the Council's records which  
may have been furnished to the Council by other persons. Moreton Bay Regional  
Council gives no warranty or guarantee of any kind, expressed, implied, or statutory,  
to the correctness or accuracy of the map details or the degree of compliance with any  
Council standards in this matter. Persons making decisions with financial or legal  
implications must not rely upon the map details shown on this plan for the purpose of  
determining whether any particular facts or circumstances exist and the Moreton Bay  
Regional Council (and its officers and agents) expressly disclaims responsibility for any  
loss or damage suffered as a result of placing reliance upon this information. In order to  
determine the zoning of any parcel of land, a Town Planning Certificate should be  
obtained or the Planning Scheme perused.

DCDB is reproduced with the permission of the State of Queensland  
(Department of Environment and Resource Management)

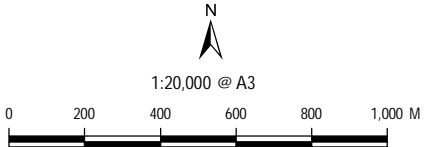
Map Ref: 110826M1



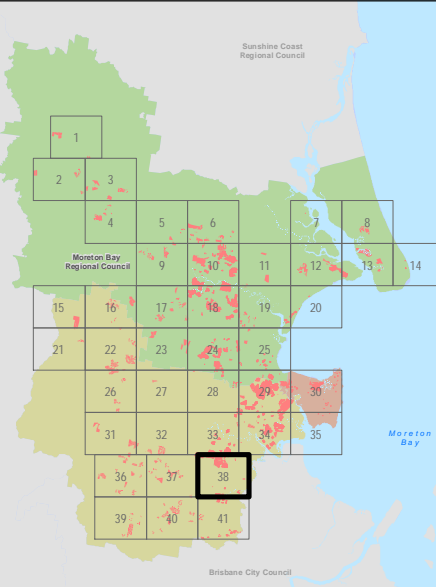


Moreton Bay Region  
Residential Development 2003-2011  
Map 38 of 41

- LEGEND**
- Approved Development  
(Subdivisions greater than four lots not yet completed)
  - Residential Lots constructed 2003 to 2011
  - Property Boundaries



Date Produced: 2/09/2011  
Projection: Map Grid of Australia, Zone 56  
Horizontal Datum: Geocentric Datum of Australia 1994



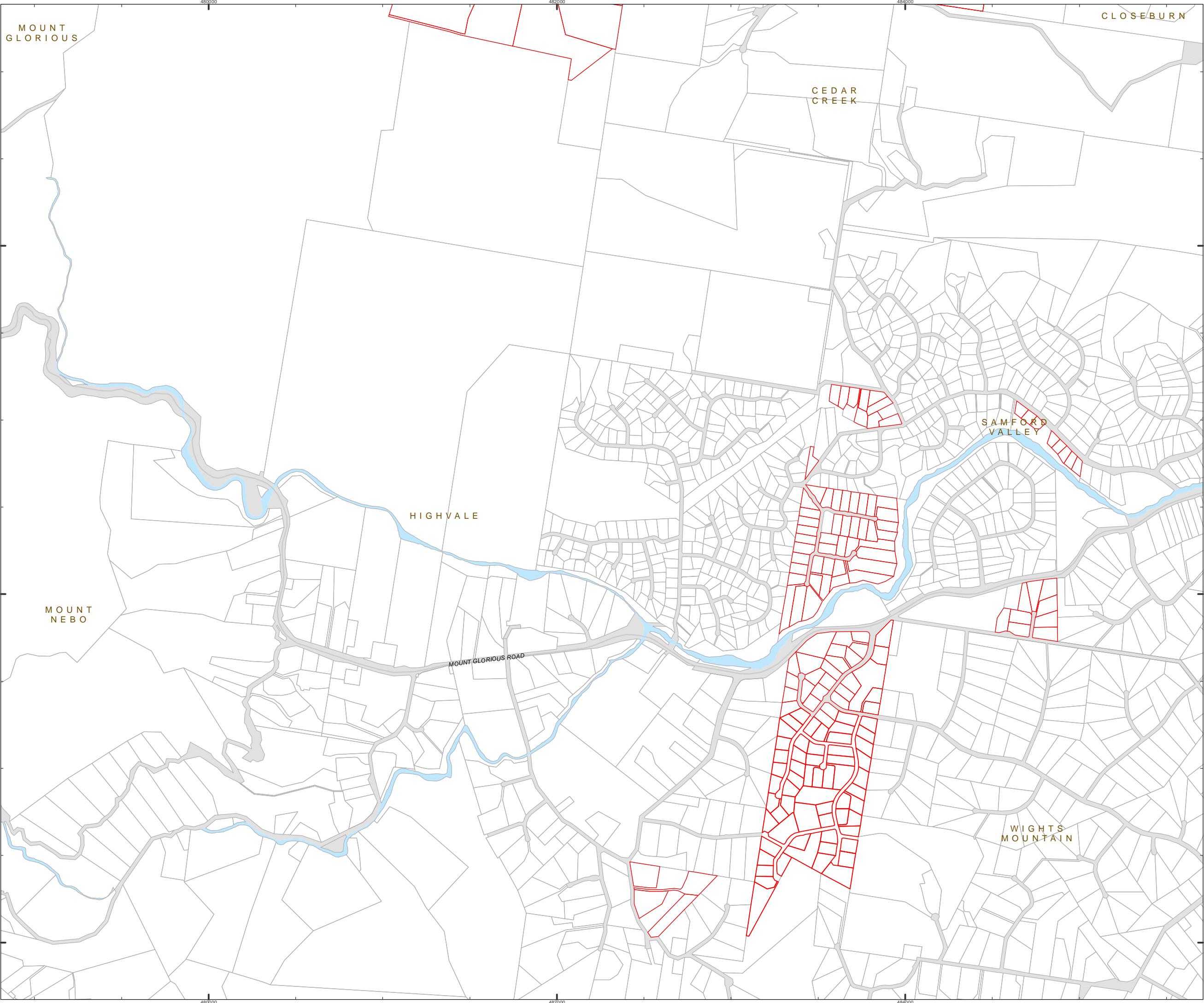
© Copyright Moreton Bay Regional Council and  
Department of Environment and Resource Management


Moreton Bay Regional Council supplies this map under the following conditions:- Mapping details are supplied from information contained in the Council's records which may have been furnished to the Council by other persons. Moreton Bay Regional Council gives no warranty or guarantee of any kind, expressed, implied, or statutory, to the correctness or accuracy of the map details or the degree of compliance with any Council standards in this matter. Persons making decisions with financial or legal implications must not rely upon the map details shown on this plan for the purpose of determining whether any particular facts or circumstances exist and the Moreton Bay Regional Council (and its officers and agents) expressly disclaims responsibility for any loss or damage suffered as a result of placing reliance upon this information. In order to determine the zoning of any parcel of land, a Town Planning Certificate should be obtained or the Planning Scheme perused.

DCDB is reproduced with the permission of the State of Queensland  
(Department of Environment and Resource Management)

Map Ref: 110826M1







## Moreton Bay Region

### Residential Development 2003-2011

#### Map 39 of 41

**LEGEND**

- Approved Development  
(Subdivisions greater than four lots not yet completed)
- Residential Lots constructed 2003 to 2011
- Property Boundaries

N

1:20,000 @ A3

0 200 400 600 800 1,000 M

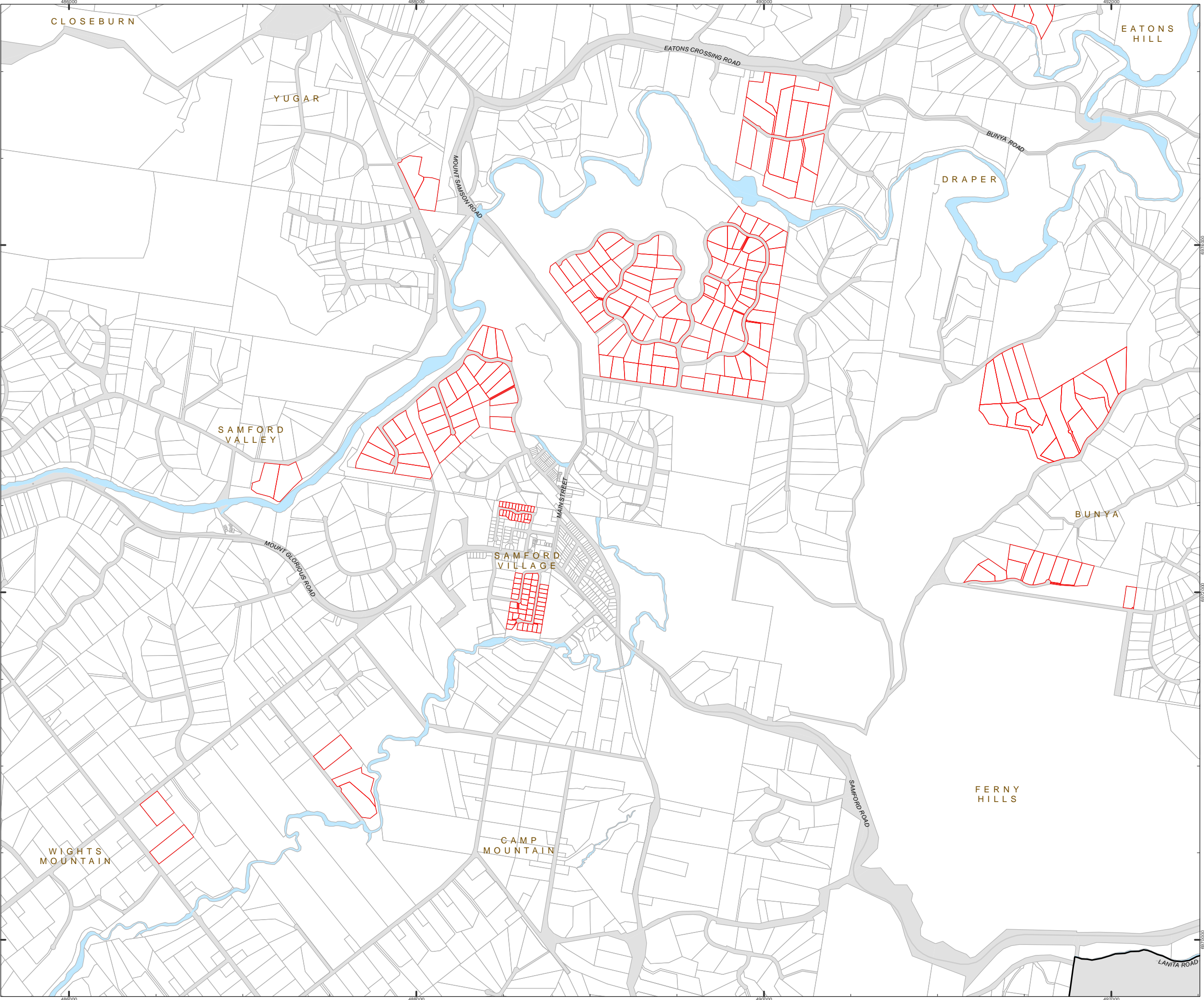
Date Produced: 2/09/2011  
Projection: Map Grid of Australia, Zone 56  
Horizontal Datum: Geocentric Datum of Australia 1994

© Copyright Moreton Bay Regional Council and Department of Environment and Resource Management

Moreton Bay Regional Council supplies this map under the following conditions:- Mapping details are supplied from information contained in the Council's records which may have been furnished to the Council by other persons. Moreton Bay Regional Council gives no warranty or guarantee of any kind, expressed, implied, or statutory, to the correctness or accuracy of the map details or the degree of compliance with any Council standards in this matter. Persons making decisions with financial or legal implications must not rely upon the map details shown on this plan for the purpose of determining whether any particular facts or circumstances exist and the Moreton Bay Regional Council (and its officers and agents) expressly disclaims responsibility for any loss or damage suffered as a result of placing reliance upon this information. In order to determine the zoning of any parcel of land, a Town Planning Certificate should be obtained or the Planning Scheme perused.

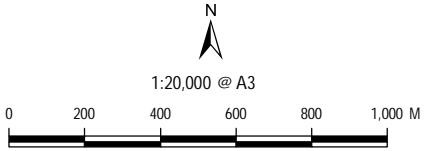
DCDB is reproduced with the permission of the State of Queensland (Department of Environment and Resource Management)

Map Ref: 110826M1

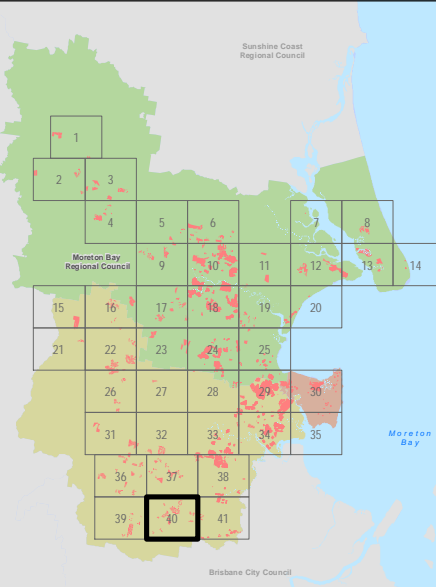


Moreton Bay Region  
Residential Development 2003-2011  
Map 40 of 41

- LEGEND
- Approved Development  
(Subdivisions greater than  
four lots not yet completed)
  - Residential Lots constructed 2003 to 2011
  - Property Boundaries



Date Produced: 2/09/2011  
Projection: Map Grid of Australia, Zone 56  
Horizontal Datum: Geocentric Datum of Australia 1994



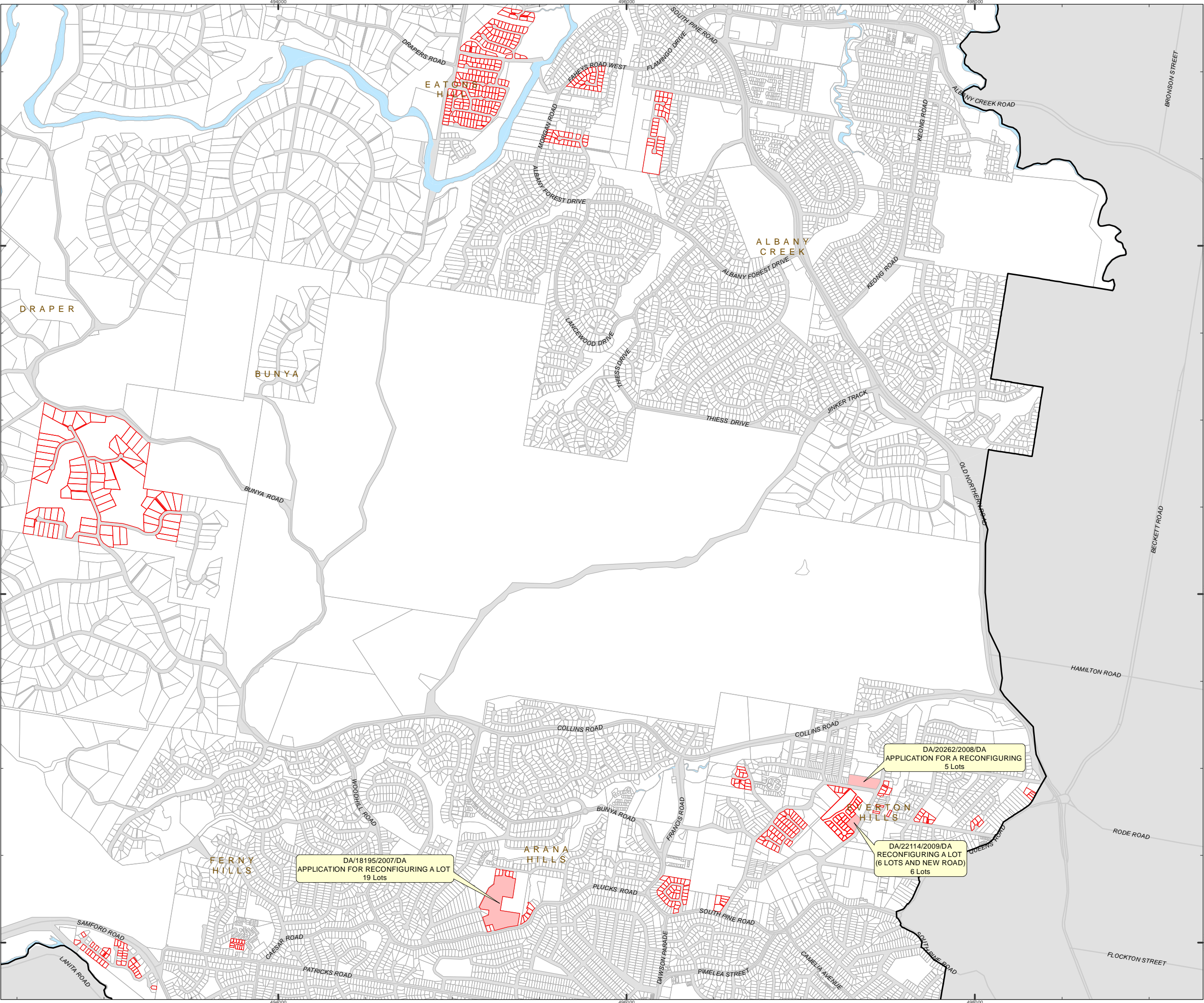
© Copyright Moreton Bay Regional Council and  
Department of Environment and Resource Management

Moreton Bay Regional Council supplies this map under the following conditions:-  
Mapping details are supplied from information contained in the Council's records which  
may have been furnished to the Council by other persons. Moreton Bay Regional  
Council gives no warranty or guarantee of any kind, expressed, implied, or statutory,  
to the correctness or accuracy of the map details or the degree of compliance with any  
Council standards in this matter. Persons making decisions with financial or legal  
implications must not rely upon the map details shown on this plan for the purpose of  
determining whether any particular facts or circumstances exist and the Moreton Bay  
Regional Council (and its officers and agents) expressly disclaims responsibility for any  
loss or damage suffered as a result of placing reliance upon this information. In order to  
determine the zoning of any parcel of land, a Town Planning Certificate should be  
obtained or the Planning Scheme perused.

DCDB is reproduced with the permission of the State of Queensland  
(Department of Environment and Resource Management)

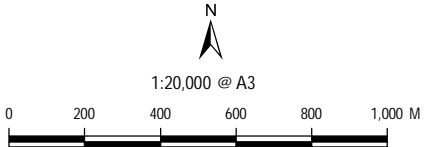
Map Ref: 110826M1



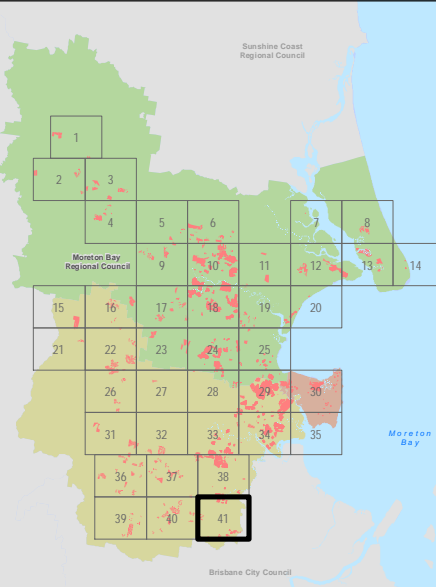


Moreton Bay Region  
Residential Development 2003-2011  
Map 41 of 41

- LEGEND**
- Approved Development  
(Subdivisions greater than  
four lots not yet completed)
  - Residential Lots constructed 2003 to 2011
  - Property Boundaries



Date Produced: 2/09/2011  
Projection: Map Grid of Australia, Zone 56  
Horizontal Datum: Geocentric Datum of Australia 1994



The following data for REDCLIFFE has been manually derived using list provided by Planning (Leanne Rolfe) and available (limited) PROD Pathway data.  
Due to lack of Dimension (Lots) and Reference Data (Old Application Number), these applications were not identified in the GT 4 Lots extracts.

Application Number	Old Application Ref	Description	Lodged	Status	Decided	Decision	#Lots	Address
No DA in Pathway	415/075							
No DA in Pathway	415/797							
DA/415953/2003/DA	415/953	Combined application, Material Change of Use of Premises and Reconfiguring a Lot	25/10/2003	Old Redcliffe Application	2/08/2010	Approved		Lot 31 RP 854372 Parish Redcliffe, 7 McKillop Street, ROTHWELL QLD 4022 Lot 6 RP 87406 Parish Redcliffe, 5 McKillop Street, ROTHWELL QLD 4022
DA/415962/2003/DA	415/962	Reconfiguring a Lot	10/10/2003	Old Redcliffe Application	6/12/2005	Approved		Lot 3 RP 138499 Parish Redcliffe, 181 Maine Road, CLONTARF QLD 4019
DA/416069/2003/DA	416/069	Reconfiguring a Lot	27/02/2004	Old Redcliffe Application	12/08/2004	Approved		Cancelled Masterton Street, KIPPA-RING QLD 4021
DA/416089/2004/DA	416/089	Combined Application, Development Permit for Reconfiguring a Lot and Preliminary Approval for Material Change of Use of Premises	24/03/2004	Old Redcliffe Application	21/02/2005	Approved		Lot 5 RP 226894 Parish Redcliffe, Cancelled 219 Morris Road, ROTHWELL QLD 4022
DA/416146/2004/DA	416/146	Combined application, Preliminary Approval for Material Change of use and Reconfiguring a Lot	31/05/2004	Old Redcliffe Application	11/04/2005	Approved		Lot 23 RP 74155 Parish Redcliffe, Cancelled 8-12 Coman Street South, ROTHWELL QLD 4022 Lot 24 RP 74155 Parish Redcliffe, Cancelled 14 Coman Street South, ROTHWELL QLD 4022 Lot 21 RP 74155 Parish Redcliffe, Cancelled
DA/416166/2004/DA	416/166	Combined application, Preliminary Approval for a Material Change of Use of Premises and a Development Permit for Reconfiguring a Lot and a Preliminary Approval for Operational Work.	29/06/2004	Old Redcliffe Application	18/07/2005	Approved		Lot 1 RP 129985 Parish Redcliffe, CANCELLED, L 1 RP 129985 Dysart Street, ROTHWELL QLD 4022 Lot 101 SP 163617 Parish Redcliffe, CANCELLED, L 101 SP 163617 Coman Street South, ROTHWELL QLD 4022 Lot 2 RP 129985 Parish Redcliffe, CANCELLED, L 2 RP 129985 Coman Street South, ROTHWELL QLD 4022
DA/416194/2004/DA	416/194	Combined application, Preliminary Approval for a Material Change of Use of Premises and Development Permit for Reconfiguring a Lot	19/08/2004	Old Redcliffe Application	21/03/2005	Approved		Lot 11 RP 87406 Parish Redcliffe, Cancelled 21 McKillop Street, ROTHWELL QLD 4022 Lot 12 RP 87406 Parish Redcliffe, Cancelled 21 McKillop Street, ROTHWELL QLD 4022
DA/416214/2004/DA	416/214	Reconfiguring a Lot	4/10/2004	Old Redcliffe Application	11/01/2005	Approved		Lot 106 RP 206596 Parish Redcliffe, Cancelled 11-41 Cambridge Street, ROTHWELL QLD 4022
DA/416246/2004/DA	416/246	Combined application, Reconfiguring a Lot and Material Change of Use	7/12/2004	Old Redcliffe Application	4/07/2005	Approved		ot 26 RP 74155 Parish Redcliffe, 26 Coman Street South, ROTHWELL QLD 4022 Lot 27 RP 74155 Parish Redcliffe, 32 Coman Street South, ROTHWELL QLD 4022 Lot 28 RP 74155 Parish Redcliffe, 38 Coman Street South, ROTHWELL QLD 4022
DA/16549/2007/DA	435/2007/15RAL/PLAN	2 Lots into 250 Lots (234 residential lots, 14 common property lots and 2 future village centre lots) in 5 stages, Stages 1A, 1B, 1C, 1D, 1E Isles of Newport	12/09/2007	Approved	24/06/2009	Approved		Lot 142 Boardman Road, NEWPORT QLD 4020 Lot 810 Griffith Road, NEWPORT QLD 4020
DA/18985/2008/DA	258/2008/25CO M/PLAN	1 Lot into 5 Lots and 4 x Dwelling House on Small Lot and 1 x House on Rear Lot	20/08/2008	Approved	6/03/2009	Approved		Lot 9 SP 188466 Parish Redcliffe, 271 Scarborough Road, SCARBOROUGH QLD 4020



**List of all DA Approvals since 01/01/2003 where Lots > 4 as at 01/09/2011**

Application Number	Old Application Ref	Description	Lodged	Status	Decided	Decision	#Lots
DA/19929/2008/DA	1946/2008/C/IDAS	Material Change of Use - Development Permit for Multiple Dwelling (5 Units)	17-Oct-08	Approved	24-Mar-09	Approved	5
DA/19930/2008/DA	1947/2008/C/IDAS	Reconfiguring a Lot - Development Permit (15 Lots)	16-Oct-08	Approved	24-Jul-09	Approved	15
DA/15057/2006/DA	731/2006/C/IDAS	Reconfiguring a Lot - Development Permit (8 Lots)Parragilga Green Estate Stage 1A	09-Oct-06	Approved	30-Jan-07	Approved	8
DA/15057/2006/DA	731/2006/C/IDAS	Reconfiguring a Lot - Development Permit (8 Lots)Parragilga Green Estate Stage 1A	09-Oct-06	Approved	13-Mar-07	Approved	8
DA/13305/2005/DA	145/2005/C/IDAS	Reconfiguring a Lot - Development Permit (21 Lots)Central Lakes Estate - Stage 6A	18-Jul-05	Approved	19-Sep-06	Approved	21
DA/13133/2005/DA	59/2005/C/IDAS	Reconfiguring a Lot - 16 Lots and new road (Central Lakes Estate - Stage 5A)	12-Apr-05	Approved	13-Jun-06	Approved	16
DA/13340/2005/DA	178/2005/C/IDAS	Reconfiguring a Lot - Development Permit (70 Lots)Pacific Harbour Golf and Country Club - Stage 3B	12-Sep-05	Approved	04-Apr-06	Approved	70
DA/13340/2005/DA	178/2005/C/IDAS	Reconfiguring a Lot - Development Permit (70 Lots)Pacific Harbour Golf and Country Club - Stage 3B	12-Sep-05	Approved	21-Nov-06	Approved	70
DA/17229/2007/DA	1034/2007/C/IDAS	Reconfiguring a Lot - Development Permit (31 Lots and Park)	12-Apr-07	Approved	29-Aug-08	Approved	31
DA/17201/2007/DA	1020/2007/C/IDAS	Material Change of Use - Development Permit for Multiple Dwelling (8 Units, 5 Levels)	02-Apr-07	Approved	30-Jan-08	Approved	8
DA/17107/2007/DA	972/2007/C/IDAS	Material Change of Use - Development Permit for Multiple Dwelling (30 Units)	05-Mar-07	Approved	29-Oct-09	Approved	30
DA/17107/2007/DA	972/2007/C/IDAS	Material Change of Use - Development Permit for Multiple Dwelling (30 Units)	05-Mar-07	Approved	29-Jan-10	Approved	30
DA/17122/2007/DA	980/2007/C/IDAS	Reconfiguring a Lot - Development Permit (81 Lots - Forest Ridge Estate Stages 46 & 47)	08-Mar-07	Approved	19-Jun-07	Approved	81
DA/14876/2006/DA	583/2006/C/IDAS	Reconfiguring a Lot - Development Permit (Standard Format Plan - 50 Lots and Common Property)	07-Aug-06	Approved	21-Sep-06	Approved	50
DA/14876/2006/DA	583/2006/C/IDAS	Reconfiguring a Lot - Development Permit (Standard Format Plan - 50 Lots and Common Property)	07-Aug-06	Approved	10-Oct-06	Approved	50
DA/15031/2006/DA	718/2006/C/IDAS	Reconfiguring a Lot - Development Permit (60 Lots - 3 Stages)	28-Sep-06	Release	12-Feb-08	Approved	60
DA/17103/2007/DA	970/2007/C/IDAS	Reconfiguring a Lot - Development Permit (11 Lots)	01-Mar-07	Approved	20-Feb-09	Approved	11
DA/13417/2005/DA	255/2005/C/IDAS	Reconfiguring a Lot - Development Permit (13 Lots and Park)	30-Nov-05	Approved	13-Mar-07	Approved	13
DA/13416/2005/DA	254/2005/C/IDAS	Reconfiguring a Lot - Development Permit (6 Lots)	29-Nov-05	Lapsed	21-Feb-06	Approved	6
DA/13287/2005/DA	136/2005/C/IDAS	Reconfiguring a Lot - Development Permit (12 Lots)	30-Jun-05	Approved	13-Jun-06	Approved	12
DA/13287/2005/DA	136/2005/C/IDAS	Reconfiguring a Lot - Development Permit (12 Lots)	30-Jun-05	Approved	05-Dec-06	Approved	12

**List of all DA Approvals since 01/01/2003 where Lots > 4 as at 01/09/2011**

Application Number	Old Application Ref	Description	Lodged	Status	Decided	Decision	#Lots
DA/13396/2005/DA	234/2005/C/IDAS	Reconfiguring a Lot - Development Permit (6 Lots, Park and New Road)	18-Nov-05	Approved	27-Mar-07	Approved	6
DA/13396/2005/DA	234/2005/C/IDAS	Reconfiguring a Lot - Development Permit (6 Lots, Park and New Road)	18-Nov-05	Approved	05-Jun-07	Approved	6
DA/14680/2006/DA	382/2006/C/IDAS	Reconfiguring a Lot - Development Permit (38 Lots)Central Lakes - Stage 7A	10-Apr-06	Approved	10-Oct-06	Approved	38
DA/14680/2006/DA	382/2006/C/IDAS	Reconfiguring a Lot - Development Permit (38 Lots)Central Lakes - Stage 7A	10-Apr-06	Approved	12-Dec-06	Approved	38
DA/14681/2006/DA	383/2006/C/IDAS	Reconfiguring a Lot - Development Permit (24 Lots)Central Lakes - Stage 7B	10-Apr-06	Approved	10-Oct-06	Approved	24
DA/14681/2006/DA	383/2006/C/IDAS	Reconfiguring a Lot - Development Permit (24 Lots)Central Lakes - Stage 7B	10-Apr-06	Approved	05-Dec-06	Approved	24
DA/14682/2006/DA	384/2006/C/IDAS	Reconfiguring a Lot - Development Permit (36 Lots)Central Lakes Estate - Stage 8A	10-Apr-06	Approved	10-Oct-06	Approved	36
DA/17161/2007/DA	1000/2007/C/IDAS	Reconfiguring a Lot - Development Permit (23 Lots, New Road and 5 Lot Community Title Scheme)	22-Mar-07	Approved	03-Oct-08	Approved	5
DA/17161/2007/DA	1000/2007/C/IDAS	Reconfiguring a Lot - Development Permit (23 Lots, New Road and 5 Lot Community Title Scheme)	22-Mar-07	Approved	13-Nov-09	Approved	5
DA/15067/2006/DA	736/2006/C/IDAS	Reconfiguring a Lot - Development Permit - 25 Lots and Park in 3 stages	16-Oct-06	Approved	17-Apr-07	Approved	25
DA/15067/2006/DA	736/2006/C/IDAS	Reconfiguring a Lot - Development Permit - 25 Lots and Park in 3 stages	16-Oct-06	Approved	19-Jun-07	Approved	25
DA/16964/2007/DA	887/2007/C/IDAS	Reconfiguring a Lot - Development Permit (5 Lots)	19-Jan-07	Approved	15-Jan-08	Approved	5
DA/15061/2006/DA	733/2006/C/IDAS	Reconfiguring a Lot - Development Permit (57 Lots, road, park, drainage reserve & Balance Lot) - Parragilga Green Estate - Stages 2 and 3	11-Oct-06	Approved	27-Mar-07	Approved	57
DA/16899/2007/DA	854/2007/C/IDAS	Reconfiguring a Lot - Development Permit (42 Lots - Stages 4 & 5)	21-Dec-06	Approved	05-Feb-08	Approved	42
DA/15253/2006/DA	814/2006/C/IDAS	Reconfiguring a Lot - Development Permit (8 Lots) Superseded Planning Scheme	24-Nov-06	Approved	19-Jun-07	Approved	8
DA/13177/2005/DA	81/2005/C/IDAS	Reconfiguring a Lot (2 into 15 Lots, new road and park)	03-May-05	Lapsed	06-Dec-05	Approved	15
DA/13097/2005/DA	41/2005/C/IDAS	Reconfiguring a Lot - 10 Lots	15-Mar-05	Approved	24-Jan-06	Approved	11
DA/13311/2005/DA	149/2005/C/IDAS	Reconfiguring a Lot - Development Permit (5 Lots)	22-Jul-05	Approved	13-Jul-06	Approved	5
DA/13310/2005/DA	148/2005/C/IDAS	Reconfiguring a Lot - Development Permit (11 Lots)	22-Jul-05	Approved	18-Jul-06	Approved	11
DA/13113/2005/DA	49/2005/C/IDAS	Reconfiguring a Lot - 23 Lots and Road	29-Mar-05	Approved	12-Jul-05	Approved	23
DA/13113/2005/DA	49/2005/C/IDAS	Reconfiguring a Lot - 23 Lots and Road	29-Mar-05	Approved	06-Sep-05	Approved	23
DA/13032/2005/DA	23/2005/C/IDAS	Reconfiguring a Lot (8 lots + 1 park lot and new road)	18-Feb-05	Approved	20-Aug-08	Approved	8



**List of all DA Approvals since 01/01/2003 where Lots > 4 as at 01/09/2011**

Application Number	Old Application Ref	Description	Lodged	Status	Decided	Decision	#Lots
DA/13043/2005/DA	26/2005/C/IDAS	Reconfiguring a Lot (15 lots, new road and park in 2 stages)	28-Feb-05	Approved	24-Jun-05	Approved	17
DA/14824/2006/DA	531/2006/C/IDAS	Reconfiguring a Lot - Development Permit (26 Lots)	07-Jun-06	Approved	01-Jul-08	Approved	26
DA/14688/2006/DA	390/2006/C/IDAS	Reconfiguring a Lot - Development Permit (7 Lots + Park)	11-Apr-06	Approved	10-Apr-08	Approved	7
DA/14909/2006/DA	618/2006/C/IDAS	Material Change of Use - Multiple Dwelling (14 Units)	03-Aug-06	Approved	09-Feb-07	Approved	14
DA/14867/2006/DA	574/2006/C/IDAS	Reconfiguring a Lot - Development Approval (10 Lots)	04-Jul-06	Approved	10-Jul-07	Approved	10
DA/14867/2006/DA	574/2006/C/IDAS	Reconfiguring a Lot - Development Approval (10 Lots)	04-Jul-06	Approved	23-Oct-07	Approved	10
DA/14927/2006/DA	637/2006/C/IDAS	Reconfiguring a Lot - Development Permit (10 Lots + Park)	15-Aug-06	Approved	07-Mar-07	Approved	10
DA/15095/2006/DA	747/2006/C/IDAS	Reconfiguring a Lot - Development Permit (25 Lots)	23-Oct-06	Approved	28-Aug-07	Approved	25
DA/15104/2006/DA	750/2006/C/IDAS	Reconfiguring a Lot - Development Permit (6 Lots)	25-Oct-06	Approved	06-Jul-07	Approved	6
DA/14662/2006/DA	364/2006/C/IDAS	Reconfiguring a Lot - Development Permit (Building Format Plan - 51 Lots)	29-Mar-06	Approved	12-Jul-06	Approved	51
DA/14684/2006/DA	386/2006/C/IDAS	Reconfiguring a Lot - Development Permit (39 Lots)Central Lakes Estate - Stage 8B	10-Apr-06	Approved	19-Sep-06	Approved	39
DA/19894/2008/DA	1911/2008/C/IDAS	Reconfiguring a Lot - Development Permit (24 Lots - Sandstone Lakes Stage 12)	18-Sep-08	Approved	17-Feb-09	Approved	24
DA/19882/2008/DA	1899/2008/C/IDAS	Material Change of Use - Development Permit for Multiple Dwelling (11 Units)	15-Sep-08	Approved	16-Jan-09	Approved	11
DA/13316/2005/DA	154/2005/C/IDAS	Reconfiguring a Lot - Development Permit (7 Lots)	27-Jul-05	Approved	01-Aug-06	Approved	7
DA/14722/2006/DA	424/2006/C/IDAS	Reconfiguring a Lot - Development Permit (23 Lots)	21-Apr-06	Approved	04-Oct-07	Approved	23
DA/19867/2008/DA	1883/2008/C/IDAS	Material Change of Use - Development Permit for Multiple Dwelling (10 Units)	29-Aug-08	Approved	19-May-09	Approved	10
DA/19868/2008/DA	1884/2008/C/IDAS	Material Change of Use - Development Permit for Multiple Dwelling (10 Units)	29-Aug-08	Approved	13-Mar-09	Approved	10
DA/21485/2009/DA	2053/2009/C/IDAS	Reconfiguring a Lot - Development Permit (7 Lots)	23-Feb-09	Approved	29-Jul-09	Approved	7
DA/19977/2008/DA	1994/2008/C/IDAS	Material Change of Use - Development Permit for Multiple Dwelling (6 Units)	03-Dec-08	Approved	07-Jul-09	Approved	6
DA/14748/2006/DA	450/2006/C/IDAS	Material Change of Use - Development Permit for Service Industry	04-May-06	Approved	19-Dec-06	Approved	12
DA/14748/2006/DA	450/2006/C/IDAS	Material Change of Use - Development Permit for Service Industry	04-May-06	Approved	19-Jun-07	Approved	12
DA/14594/2006/DA	296/2006/C/IDAS	Reconfiguring a Lot - Development Permit (29 Lots)	03-Jan-06	Approved	24-Feb-06	Approved	29
DA/14966/2006/DA	676/2006/C/IDAS	Reconfiguring a Lot - Development Permit (Central Lakes Stage 9 - 37 Lots)	06-Sep-06	Approved	05-Dec-06	Approved	37
DA/14901/2006/DA	609/2006/C/IDAS	Reconfiguring a Lot - Development Permit (117 Lots)	31-Jul-06	Approved	06-May-08	Approved	117
DA/14905/2006/DA	613/2006/C/IDAS	Reconfiguring a Lot - Development Permit (10 Lots)	01-Aug-06	Approved	01-Dec-06	Approved	10
DA/15073/2006/DA	739/2006/C/IDAS	Reconfiguring a Lot - Development Permit (5 Lots)The Meadows - Stage 4	17-Oct-06	Approved	30-Jan-07	Approved	5

**List of all DA Approvals since 01/01/2003 where Lots > 4 as at 01/09/2011**

Application Number	Old Application Ref	Description	Lodged	Status	Decided	Decision	#Lots
DA/13303/2005/DA	144/2005/C/IDAS	Reconfiguring a Lot - Development Permit (18 Lots)Central Lakes Stage 6B	18-Jul-05	Approved	10-Oct-06	Approved	18
DA/14993/2006/DA	699/2006/C/IDAS	Reconfiguring a Lot - Development Permit (161 Lots - 3 Stages)	19-Sep-06	Approved	23-Oct-07	Approved	161
DA/14862/2006/DA	569/2006/C/IDAS	Reconfiguring a Lot - Development Permit (7 Lots)	30-Jun-06	Approved	05-Sep-06	Approved	7
DA/14589/2006/DA	291/2006/C/IDAS	Reconfiguring a Lot - Development Permit (23 Lots)	23-Dec-05	Approved	17-Oct-06	Approved	23
DA/14588/2006/DA	290/2006/C/IDAS	Material Change of Use - Development Permit (Multiple Dwelling - 40 Units, 1 Level)	03-Jan-06	Approved	10-Oct-06	Approved	40
DA/13318/2005/DA	156/2005/C/IDAS	Reconfiguring a Lot - Development Permit (7 Lots)	28-Jul-05	Lapsed	27-Sep-05	Approved	7
DA/21628/2009/DA	2199/2009/C/IDAS	Reconfiguring a Lot - Development Permit (5 Lots)	18-Aug-09	Approved	15-Sep-09	Approved	5
				Modification - Application			
DA/21668/2009/DA	2240/2009/C/IDAS	Material Change of Use - Development Permit for Multiple Dwelling	25-Sep-09	Received	20-Nov-09	Approved	12
DA/19741/2008/DA	1757/2008/C/IDAS	Reconfiguring a Lot - Development Permit (9 Lots and Park)	05-Jun-08	Approved	24-Jun-09	Approved	9
DA/13169/2005/DA	77/2005/C/IDAS	Reconfiguring a Lot - Development Permit (30 Lots Plus New Road and Park) Sandstone Lakes Stage 4	29-Apr-05	Approved	08-May-07	Approved	30
DA/13171/2005/DA	78/2005/C/IDAS	Reconfiguring a Lot - Development Permit (24 Lots, new road, park/drainage reserve and balance lot) Sandstone Lakes Stage 5A	29-Apr-05	Approved	05-Dec-06	Approved	24
DA/13050/2005/DA	28/2005/C/IDAS	Reconfiguring a Lot - 25 Lots and Park (2 Stages)	01-Mar-05	Approved	20-Apr-06	Approved	25
DA/13236/2005/DA	110/2005/C/IDAS	Reconfiguring a Lot - Development Permit (37 Lots)Central Lakes Stage 5B	21-Jun-05	Approved	04-Apr-06	Approved	37
DA/13242/2005/DA	113/2005/C/IDAS	Reconfiguring a Lot - Development Permit (6 Lots)10/11/09 - Approval granted to extend Currency period for one year to 5/10/2010	21-Jun-05	Approved	04-Oct-05	Approved	6
DA/13242/2005/DA	113/2005/C/IDAS	Reconfiguring a Lot - Development Permit (6 Lots)10/11/09 - Approval granted to extend Currency period for one year to 5/10/2010	21-Jun-05	Approved	10-Nov-09	Approved	6
DA/13275/2005/DA	130/2005/C/IDAS	Reconfiguring a Lot - Development Permit (2 Lots into 28 Lots, Park and New Road)	30-Jun-05	Approved	30-Jan-07	Approved	28
DA/13279/2005/DA	132/2005/C/IDAS	Reconfiguring a Lot - Development Permit (6 Lots)	30-Jun-05	Approved	18-Jul-06	Approved	6
DA/13383/2005/DA	221/2005/C/IDAS	Reconfiguring a Lot - Development Permit (17 Lots in 2 Stages)	02-Nov-05	Approved	23-Oct-07	Approved	17
DA/13397/2005/DA	235/2005/C/IDAS	Reconfiguring a Lot - Development Permit (8 Lots)	18-Nov-05	Lapsed	05-Jun-07	Approved	8
DA/13359/2005/DA	197/2005/C/IDAS	Reconfiguring a Lot - Development Permit (8 Lots)	05-Oct-05	Approved	13-Jun-06	Approved	8



**List of all DA Approvals since 01/01/2003 where Lots > 4 as at 01/09/2011**

Application Number	Old Application Ref	Description	Lodged	Status	Decided	Decision	#Lots
DA/13360/2005/DA	198/2005/C/IDAS	Reconfiguring a Lot - Development Permit (61 Lots) Riverbank - Stage 2	07-Oct-05	Approved	02-Apr-08	Approved	61
DA/14857/2006/DA	564/2006/C/IDAS	Reconfiguring a Lot - Development Permit (38 Lots and Park)	26-Jun-06	Approved	20-Aug-08	Approved	38
DA/14967/2006/DA	677/2006/C/IDAS	Reconfiguring a Lot - Development Permit (Central Lakes Stage 10 - 40 Lots)	06-Sep-06	Approved	05-Dec-06	Approved	40
DA/14968/2006/DA	678/2006/C/IDAS	Reconfiguring a Lot - Development Permit (Central Lakes Stage 11 - 39 Lots)	06-Sep-06	Approved	12-Dec-06	Approved	39
DA/14969/2006/DA	679/2006/C/IDAS	Reconfiguring a Lot - Development Permit (Central Lakes Stage 12 - 41 Lots)	06-Sep-06	Approved	12-Dec-06	Approved	41
DA/14970/2006/DA	680/2006/C/IDAS	Reconfiguring a Lot - Development Permit (Central Lakes Stage 13 - 45 Lots)	06-Sep-06	Approved	12-Dec-06	Approved	45
DA/14970/2006/DA	680/2006/C/IDAS	Reconfiguring a Lot - Development Permit (Central Lakes Stage 13 - 45 Lots)	06-Sep-06	Approved	03-Dec-09	Approved	45
DA/14971/2006/DA	681/2006/C/IDAS	Reconfiguring a Lot - Development Permit (Central Lakes Stage 14 - 44 Lots)	06-Sep-06	Approved	12-Dec-06	Approved	44
DA/14972/2006/DA	682/2006/C/IDAS	Reconfiguring a Lot - Development Permit (Central Lakes Stage 15 - 45 Lots)	06-Sep-06	Approved	12-Dec-06	Approved	45
DA/16930/2007/DA	870/2007/C/IDAS	Reconfiguring a Lot - Development Permit (6 Lots)	02-Jan-07	Approved	17-Jun-08	Approved	6
DA/13281/2005/DA	133/2005/C/IDAS	Reconfiguring a Lot - Development Permit (22 lots and park) River Parks Estate - Stage 4	30-Jun-05	Approved	07-Nov-06	Approved	25
DA/13435/2005/DA	273/2005/C/IDAS	Reconfiguring a Lot - Development Permit (9 Lots)	08-Dec-05	Approved	03-Jul-08	Approved	9
DA/13436/2005/DA	274/2005/C/IDAS	Reconfiguring a Lot - Development Permit (6 Lots)	08-Dec-05	Approved	30-Jan-07	Approved	6
DA/17366/2007/DA	1104/2007/C/IDAS	Reconfiguring a Lot - Development Permit (44 Lots, new road and park)	28-May-07	Approved	20-Nov-07	Approved	44
DA/17386/2007/DA	1114/2007/C/IDAS	Salisbury Court Community Title (5 units)	08-Jun-07	Approved	29-Jun-07	Approved	5
DA/21486/2009/DA	2054/2009/C/IDAS	Reconfiguring a Lot - Development Permit (6 into 8 Lots)	24-Feb-09	Approved	12-Jun-09	Approved	8
DA/16976/2007/DA	893/2007/C/IDAS	Material Change of Use - Development Permit for Multiple Dwelling (64 Units)	23-Jan-07	Approved	27-Sep-07	Approved	64
DA/17292/2007/DA	1066/2007/C/IDAS	Material Change of Use - Development Permit for Storage Facility and Reconfiguring a Lot - Development Permit (6 Lots)	02-May-07	Approved	19-Aug-08	Approved	6
DA/17191/2007/DA	1015/2007/C/IDAS	Material Change of Use - Development Permit for Retirement Village (131 Units)	29-Mar-07	Approved	04-Feb-09	Approved	131
DA/21662/2009/DA	2234/2009/C/IDAS	Spinnaker Blue Community Title Scheme (22 units)	28-Sep-09	Approved	29-Oct-09	Approved	22
DA/17437/2007/DA	1142/2007/C/IDAS	Reconfiguring a Lot - Development Permit (57 Lots)Forest Ridge Estate - Stages 48 & 49	18-Jun-07	Approved	13-Nov-07	Approved	57

**List of all DA Approvals since 01/01/2003 where Lots > 4 as at 01/09/2011**

Application Number	Old Application Ref	Description	Lodged	Status	Decided	Decision	#Lots
DA/17417/2007/DA	1132/2007/C/IDAS	Material Change of Use - Development Permit for Multiple Dwelling (10 Units, 2 Levels)	15-Jun-07	Approved	12-Oct-07	Approved	10
DA/17127/2007/DA	983/2007/C/IDAS	Reconfiguring a Lot - Development Permit (89 Lots, new road and park) Riverparks Estate Stages 7-10	13-Mar-07	Approved	09-Oct-07	Approved	90
DA/17726/2007/DA	1288/2007/C/IDAS	Material Change of Use - Development Permit for Multiple Dwelling (21 Units - 2 Levels)	10-Sep-07	Approved	07-Aug-08	Approved	21
DA/17589/2007/DA	1218/2007/C/IDAS	Material Change of Use - Development Permit for Multiple Dwelling (5 Units)	27-Jul-07	Approved	11-Jun-09	Approved	5
DA/21474/2009/DA	2042/2009/C/IDAS	Reconfiguring a Lot - Development Permit (95 Lots)	30-Jan-09	Negotiated Decision Requested	20-Sep-10	Approved	95
DA/21588/2009/DA	2159/2009/C/IDAS	Reconfiguring a Lot - Development Permit (29 Lots and Park)	30-Jun-09	Approved	21-Jan-10	Approved	29
DA/13189/2005/DA	87/2005/C/IDAS	Reconfiguring a Lot - 9 Lots and Park	13-May-05	Approved	04-Apr-06	Approved	9
DA/13173/2005/DA	79/2005/C/IDAS	Reconfiguring a Lot - Development Permit (31 Lots New Park and Road) Sandstone Lakes - Stage 6	29-Apr-05	Approved	22-May-07	Approved	31
DA/14608/2006/DA	310/2006/C/IDAS	Reconfiguring a Lot - Development Permit (9 Lots)	13-Feb-06	Approved	26-May-06	Approved	9
DA/18001/2007/DA	1487/2007/C/IDAS	Material Change of Use - Development Permit for Multiple Dwelling (8 Units - 5 Levels plus Roof Top).	21-Dec-07	Approved	26-Oct-09	Approved	8
DA/14924/2006/DA	634/2006/C/IDAS	Reconfiguring a Lot Development Permit (13 Lots)	10-Aug-06	Approved	03-Jun-08	Approved	13
DA/17909/2007/DA	1393/2007/C/IDAS	Reconfiguring a Lot - Development Permit (24 Lots) Coachwood Rise Stages 9A & 10A	09-Nov-07	Approved	22-Oct-08	Approved	24
DA/15063/2006/DA	734/2006/C/IDAS	Reconfiguring a Lot - Development Permit (12 Lots and Park)	13-Oct-06	Negotiated Decision Requested	30-Jun-11	Approved	12
DA/17679/2007/DA	1264/2007/C/IDAS	Reconfiguring a Lot - Development Permit (10 Lots in 3 Stages)	23-Aug-07	Approved	19-Nov-10	Approved	11
DA/17175/2007/DA	1007/2007/C/IDAS	Reconfiguring a Lot - Development Permit (26 Lots) Norfolk Lakes Estate Stage 18	06-Feb-07	Approved	16-Mar-10	Approved	26



**List of all DA Approvals since 01/01/2003 where Lots > 4 as at 01/09/2011**

Application Number	Old Application Ref	Description	Lodged	Status	Decided	Decision	#Lots
				Awaiting Response to Information Request			
DA/13443/2005/DA	281/2005/C/IDAS	Reconfiguring a Lot - Development Permit (6 Lots)	12-Dec-05	n Request	16-May-06	Approved	6
DA/13343/2005/DA	181/2005/C/IDAS	Reconfiguring a Lot - Development Permit (16 lots)	13-Sep-05	modap	01-Aug-06	Approved	16
DA/17884/2007/DA	1368/2007/C/IDAS	Reconfiguring a Lot - Development Permit (23 Lots and Park)	24-Oct-07	Approved	15-Apr-08	Approved	23
DA/19773/2008/DA	1789/2008/C/IDAS	Material Change of Use - Development Permit Multiple Dwelling (52 Units)	25-Jun-08	Approved	14-Nov-08	Approved	52
				Approved - Modification to Conditions			
DA/17217/2007/DA	1028/2007/C/IDAS	Material Change of Use - Development Permit for Retirement Village (20 Units)	03-Apr-07	s	14-Oct-08	Approved	20
DA/17945/2007/DA	1430/2007/C/IDAS	Reconfiguring a Lot - Development Permit (6 Lots)	30-Nov-07	Approved	29-Jul-08	Approved	6
DA/19594/2008/DA	1667/2008/C/IDAS	Reconfiguring a Lot - Development Permit (47 Lots and park)	11-Apr-08	Approved	16-Sep-08	Approved	47
DA/17849/2007/DA	1350/2007/C/IDAS	Reconfiguring a Lot - Development Permit (116 Lots) Forest Ridge Estate - Stage 51-54 in 6 Stages	15-Oct-07	Approved	19-Aug-08	Approved	116
DA/17777/2007/DA	1314/2007/C/IDAS	Reconfiguring a Lot - Development Permit (33 Lots) Sandstone Lakes - Stage 15	19-Sep-07	Approved	04-Mar-08	Approved	33
DA/17779/2007/DA	1315/2007/C/IDAS	Reconfiguring a Lot - Development Permit (59 Lots) Sandstone Lakes - Stage 16	19-Sep-07	Approved	04-Mar-08	Approved	59
DA/17527/2007/DA	1187/2007/C/IDAS	Material Change of Use - Development Permit for Retail Showroom	05-Jul-07	Approved	08-May-08	Approved	9
DA/17655/2007/DA	1252/2007/C/IDAS	Material Change of Use - Development Permit for Multiple Dwelling (7 Units, 2 Levels)	17-Aug-07	Approved	18-Dec-07	Approved	7
DA/17608/2007/DA	1228/2007/C/IDAS	Reconfiguring a Lot - Development Permit (85 Lots and park)	02-Aug-07	Approved	11-Jun-08	Approved	85
DA/17953/2007/DA	1438/2007/C/IDAS	Material Change of Use - Development Permit for Multiple Dwelling (7 Units)	04-Dec-07	modap	02-Apr-08	Approved	7
DA/17690/2007/DA	1270/2007/C/IDAS	Reconfiguring a Lot - Development Permit (20 Lots and Park)	28-Aug-07	modap	05-Feb-08	Approved	20
DA/14928/2006/DA	638/2006/C/IDAS	Reconfiguring a Lot - Development Permit (42 Lots, new road and park in 2 Stages)	15-Aug-06	Approved	12-Feb-08	Approved	42

**List of all DA Approvals since 01/01/2003 where Lots > 4 as at 01/09/2011**

Application Number	Old Application Ref	Description	Lodged	Status	Decided	Decision	#Lots
DA/15075/2006/DA	740/2006/C/IDAS	Reconfiguring a Lot - Development Permit (225 Lots and 5 Parks in 13 Stages)	18-Oct-06	Approved	19-Aug-08	Approved	14
DA/19454/2008/DA	1597/2008/C/IDAS	Reconfiguring a Lot - Development Permit (40 Lots - Standard Format Plan)	26-Feb-08	Approved	05-Aug-08	Approved	19
DA/19760/2008/DA	1776/2008/C/IDAS	Material Change of Use - Development Permit for Multiple Dwelling (14 Units)	13-Jun-08	Approved	16-Jan-09	Approved	14
DA/19983/2008/DA	2000/2008/C/IDAS	Material Change of Use - Development Permit for Multiple Dwelling (22 Units)	05-Dec-08	Approved	19-Aug-09	Approved	22
DA/19983/2008/DA	2000/2008/C/IDAS	Material Change of Use - Development Permit for Multiple Dwelling (22 Units)	05-Dec-08	Approved	13-Oct-09	Approved	22
DA/19418/2008/DA	1579/2008/C/IDAS	Reconfiguring a Lot - Development Permit (7 Lots)	18-Feb-08	Approved	05-May-09	Approved	7
DA/19667/2008/DA	1704/2008/C/IDAS	Material Change of Use - Development Permit Multiple Dwelling (15 Units)	30-Apr-08	Approved	02-Mar-09	Approved	15
DA/19808/2008/DA	1824/2008/C/IDAS	Reconfiguring a Lot - Development Permit (5 Lots)	08-Jul-08	Approved	02-Oct-08	Approved	5
DA/18004/2007/DA	1490/2007/C/IDAS	Commerce Place Community Titles Scheme (now known as Burpengary Central Community Title)	07-Jan-08	Approved	21-Jan-08	Approved	7
DA/15183/2006/DA	779/2006/C/IDAS	Reconfiguring a Lot - Development Permit (10 Lots and New Road)	06-Nov-06	Approved	18-Sep-07	Approved	10
DA/15137/2006/DA	761/2006/C/IDAS	Reconfiguring a Lot - Development Permit (6 Lots)	25-Nov-06	Approved	26-Sep-07	Approved	6
DA/19899/2008/DA	1916/2008/C/IDAS	Reconfiguring a Lot - Development Permit (7 Lots in 2 Stages)	24-Sep-08	Approved	17-Apr-09	Approved	7
DA/15315/2006/DA	845/2006/C/IDAS	Reconfiguring a Lot - Development Permit (30 Lots)	18-Dec-06	Approved	11-Dec-07	Approved	30
DA/15023/2006/DA	714/2006/C/IDAS	Reconfiguring a Lot - Development Permit (27 Lots)	26-Sep-06	Approved	10-Jul-07	Approved	27
DA/15025/2006/DA	715/2006/C/IDAS	Reconfiguring a Lot - Development Permit (29 Lots - 2 Stages)	26-Sep-06	Approved	09-Oct-07	Approved	29
DA/15027/2006/DA	716/2006/C/IDAS	Reconfiguring a Lot - Development Permit (25 Lots)	26-Sep-06	Approved	14-Jan-08	Approved	25
DA/14743/2006/DA	445/2006/C/IDAS	Reconfiguring a Lot - Development Permit (23 Lots)	04-May-06	Approved	07-Aug-07	Approved	23
DA/14741/2006/DA	443/2006/C/IDAS	Reconfiguring a Lot - Development Permit (8 Lots)	02-May-06	Approved	23-Apr-08	Approved	8
DA/19584/2008/DA	1662/2008/C/IDAS	Reconfiguring a Lot - Development Permit (8 Lots)	08-Apr-08	Approved	17-Feb-09	Approved	8
DA/19446/2008/DA	1593/2008/C/IDAS	Reconfiguring a Lot - Development Permit (47 Lots and Park)	25-Feb-08	Approved	25-Nov-08	Approved	47
DA/17899/2007/DA	1383/2007/C/IDAS	Reconfiguring a Lot - Development Permit (54 Lots)	07-Nov-07	Approved	23-Sep-08	Approved	54
DA/17645/2007/DA	1247/2007/C/IDAS	Reconfiguring a Lot - Development Permit (12 Lots and Park)	14-Aug-07	Approved	07-Oct-08	Approved	12
DA/19891/2008/DA	1908/2008/C/IDAS	Reconfiguring a Lot - Development Permit (20 Lots - Sandstone Lakes Stage 9)	18-Sep-08	Approved	20-Feb-09	Approved	20



**List of all DA Approvals since 01/01/2003 where Lots > 4 as at 01/09/2011**

Application Number	Old Application Ref	Description	Lodged	Status	Decided	Decision	#Lots
DA/19892/2008/DA	1909/2008/C/IDAS	Reconfiguring a Lot - Development Permit (34 Lots - Sandstone Lakes Stage 10)	19-Sep-08	Approved	17-Feb-09	Approved	34
DA/19893/2008/DA	1910/2008/C/IDAS	Reconfiguring a Lot - Development Permit (28 Lots - Sandstone Lakes - Stage 11)	18-Sep-08	Approved	17-Feb-09	Approved	28
DA/19777/2008/DA	1793/2008/C/IDAS	Reconfiguration of a Lot - Development Permit (2 into 14 Lots, Park and Balance Lot) 4 Stages	26-Jun-08	Appeal Period Suspende d	03-Dec-10	Approved	13
DA/19554/2008/DA	1647/2008/C/IDAS	Reconfiguring a Lot - Development Permit (14 Lots and Park)	28-Mar-08	Approved	03-Nov-08	Approved	14
DA/15243/2006/DA	809/2006/C/IDAS	Material Change of Use - Development Permit for Multiple Dwelling (39 Units, 4 Levels)	22-Nov-06	modap	14-Sep-07	Approved	39
DA/16910/2007/DA	860/2007/C/IDAS	Material Change of Use - Development Permit for Retirement Village (119 Units, including 1 Caretaker's Unit)	22-Dec-06	modap	23-Oct-07	Approved	119
DA/17266/2007/DA	1053/2007/C/IDAS	Reconfiguring a Lot - Development Permit (19 Lots and Park - 2 Stages)	23-Apr-07	Approved	11-Dec-07	Approved	19
DA/14974/2006/DA	684/2006/C/IDAS	Reconfiguring a Lot - Development Permit (44 Lots)	08-Sep-06	modap	04-Sep-07	Approved	44
DA/16988/2007/DA	899/2007/C/IDAS	Reconfiguring a Lot - Development Permit (22 Lots, park and new road)	29-Jan-07	modap	16-Jan-08	Approved	22
DA/17290/2007/DA	1065/2007/C/IDAS	Reconfiguring a Lot - Development Permit (17 Lots + 1 Balance lot + Park - 2 Stages) (Stage 1 - 4 lots & Stage 2 - 13 lots)	02-May-07	modap	13-Dec-07	Approved	17
DA/17771/2007/DA	1311/2007/C/IDAS	Reconfiguring a Lot - Development Permit (15 Lots and Park) Superseded Planning Scheme	18-Sep-07	modap	29-Aug-08	Approved	15
DA/13135/2005/DA	60/2005/C/IDAS	Reconfiguring a Lot (6 lots and new road)	12-Apr-05	modap	13-Mar-07	Approved	6
DA/13127/2005/DA	56/2005/C/IDAS	Reconfiguring a Lot (8 lots + 1 park lot and new road)	07-Apr-05	Approved	01-Nov-05	Approved	9
DA/13127/2005/DA	56/2005/C/IDAS	Reconfiguring a Lot (8 lots + 1 park lot and new road)	07-Apr-05	Approved	16-May-06	Approved	9
DA/13131/2005/DA	58/2005/C/IDAS	Reconfiguring a Lot - Development Permit (Stages 2-4 of Bellbrook Estate - 4 into 156 Lots)	08-Apr-05	modap	06-Dec-05	Approved	156
DA/13013/2005/DA	17/2005/C/IDAS	Reconfiguring a Lot (6 Lots and new road in 2 stages)	01-Feb-05	modap	02-May-06	Approved	6
DA/13432/2005/DA	270/2005/C/IDAS	Reconfiguring a Lot - Development Permit (6 Lots)	07-Dec-05	modap	13-Jun-06	Approved	6
DA/13089/2005/DA	38/2005/C/IDAS	Reconfiguring a Lot - 5 Lots	14-Mar-05	Approved	20-Feb-07	Approved	5
DA/13105/2005/DA	45/2005/C/IDAS	Reconfiguring a Lot - 9 Lots and new road (Central Lakes - Stage 4B)	16-Mar-05	Approved	06-Sep-05	Approved	9
DA/13117/2005/DA	51/2005/C/IDAS	Reconfiguring a Lot - 38 Lots, new road and park (Central Lakes - Stage 3A)	16-Mar-05	Approved	06-Sep-05	Approved	38

**List of all DA Approvals since 01/01/2003 where Lots > 4 as at 01/09/2011**

Application Number	Old Application Ref	Description	Lodged	Status	Decided	Decision	#Lots
DA/13119/2005/DA	52/2005/C/IDAS	Reconfiguring a Lot - 46 lots and new road (Central Lakes - Stage 3B)	16-Mar-05	Approved	27-Sep-05	Approved	46
DA/13109/2005/DA	47/2005/C/IDAS	Reconfiguring a Lot - Development Permit - 15 Lots	22-Mar-05	Approved	27-Sep-05	Approved	15
DA/19663/2008/DA	1702/2008/C/IDAS	Reconfiguring a Lot - Development Permit (55 Lots and Park) Parragilga Green Estate - Stages 4, 5 & 6	30-Apr-08	Applicant Appeal Period	24-Dec-08	Approved	55
DA/19979/2008/DA	1996/2008/C/IDAS	Reconfiguring a Lot - Development Permit (47 Lots and Park)	03-Dec-08	Approved	21-Aug-09	Approved	46
DA/21479/2009/DA	2047/2009/C/IDAS	Reconfiguring a Lot - Development Permit for Community Title Scheme (101 Lots)	13-Feb-09	Approved	24-Jul-09	Approved	101
DA/21479/2009/DA	2047/2009/C/IDAS	Reconfiguring a Lot - Development Permit for Community Title Scheme (101 Lots)	13-Feb-09	Approved	14-Oct-09	Approved	101
DA/17930/2007/DA	1414/2007/C/IDAS	Reconfiguring a Lot - Development Permit (133 Lots and Park) Riverparks Estate - Stages 15-26	26-Nov-07	Approved	25-Aug-09	Approved	133
DA/17930/2007/DA	1414/2007/C/IDAS	Reconfiguring a Lot - Development Permit (133 Lots and Park) Riverparks Estate - Stages 15-26	26-Nov-07	Approved	23-Mar-10	Approved	133
DA/13074/2005/DA	34/2005/C/IDAS	Reconfiguring a Lot - Group Title Subdivision (108 Residential Lots and New Road) Modification increased no of lots from 108 to 111 on 24/1/2006Extension of one (1) year approved 6/1/10 to 3 August 2011	07-Mar-05	Deemed Properly Made	07-Jun-05	Approved	111
DA/13074/2005/DA	34/2005/C/IDAS	Reconfiguring a Lot - Group Title Subdivision (108 Residential Lots and New Road) Modification increased no of lots from 108 to 111 on 24/1/2006Extension of one (1) year approved 6/1/10 to 3 August 2011	07-Mar-05	Deemed Properly Made	24-Jan-06	Approved	111
DA/21741/2009/DA	2317/2009/C/IDAS	Reconfiguring a Lot - Development Permit (5 Lots)	24-Nov-09	Approved	04-Jan-10	Approved	5
DA/14643/2006/DA	345/2006/C/IDAS	Reconfiguring a Lot - Development Permit (9 Lots)	14-Mar-06	Approved	11-Dec-07	Approved	9
DA/14643/2006/DA	345/2006/C/IDAS	Reconfiguring a Lot - Development Permit (9 Lots)	14-Mar-06	Approved	20-Jan-10	Approved	9
DA/17509/2007/DA	1178/2007/C/IDAS	Reconfiguring a Lot - Development Permit (42 Lots, park and new road)	29-Jun-07	Approved	23-Sep-08	Approved	42
DA/17509/2007/DA	1178/2007/C/IDAS	Reconfiguring a Lot - Development Permit (42 Lots, park and new road)	29-Jun-07	Approved	14-Jan-10	Approved	42
DA/17090/2007/DA	963/2007/C/IDAS	Material Change of Use - Development Permit for Retirement Village (329 Units)	27-Feb-07	Approved	16-Dec-08	Approved	329
DA/17090/2007/DA	963/2007/C/IDAS	Material Change of Use - Development Permit for Retirement Village (329 Units)	27-Feb-07	Approved	18-Dec-09	Approved	329
DA/17227/2007/DA	1033/2007/C/IDAS	Reconfiguring a Lot - Development Permit (25 Lots, Park and New Road)	12-Apr-07	Approved	10-Jan-08	Approved	25



**List of all DA Approvals since 01/01/2003 where Lots > 4 as at 01/09/2011**

Application Number	Old Application Ref	Description	Lodged	Status	Decided	Decision	#Lots
DA/17227/2007/DA	1033/2007/C/IDAS	Reconfiguring a Lot - Development Permit (25 Lots, Park and New Road)	12-Apr-07	Approved	22-Dec-09	Approved	25
DA/21548/2009/DA	2116/2009/C/IDAS	Reconfiguring a Lot - Development Permit (51 Lots and Park in 3 Stages)	08-May-09	Approved	16-Mar-10	Approved	51
DA/19464/2008/DA	1602/2008/C/IDAS	Reconfiguring a Lot - Development Permit (9 Lots + Park) Stage 2	28-Feb-08	Approved	12-May-10	Approved	9
DA/19905/2008/DA	1922/2008/C/IDAS	Reconfiguring a Lot - Development Permit (8 Lots)	29-Sep-08	Appeal Period Suspende	24-Feb-10	Approved	8
DA/19903/2008/DA	1920/2008/C/IDAS	Reconfiguring a Lot - Development Permit (15 Lots)	25-Sep-08	Applicant Appeal Period	11-Jun-10	Approved	18
DA/17876/2007/DA	1364/2007/C/IDAS	Reconfiguring a Lot - Development Permit (26 Lots and Park)	22-Oct-07	Approved	04-Sep-08	Approved	26
DA/17511/2007/DA	1179/2007/C/IDAS	Reconfiguring a Lot - Development Permit (48 Lots and park) Riverparks - Stages 13 & 14	29-Jun-07	Approved	12-Jan-09	Approved	48
DA/17515/2007/DA	1181/2007/C/IDAS	Reconfiguring a Lot - Development Permit (5 Lots and park)River Parks - Stage 12	29-Jun-07	Approved	02-Apr-08	Approved	5
DA/17557/2007/DA	1202/2007/C/IDAS	Reconfiguring a Lot - Development Permit (10 Lots and new road)	16-Jul-07	Approved	25-Feb-08	Approved	10
DA/17499/2007/DA	1173/2007/C/IDAS	Reconfiguring a Lot - Development Permit (17 Lots, park and new road)	29-Jun-07	Approved	10-Apr-08	Approved	17
DA/19909/2008/DA	1926/2008/C/IDAS	Reconfiguring a Lot - Preliminary Approval for a Master Planned Estate (606 Lots over 5 Stages) and Reconfiguring a Lot - Development Permit (259 Lots - Stage 1)	01-Oct-08	Approved	01-Sep-09	Approved	277
DA/19909/2008/DA	1926/2008/C/IDAS	Reconfiguring a Lot - Preliminary Approval for a Master Planned Estate (606 Lots over 5 Stages) and Reconfiguring a Lot - Development Permit (259 Lots - Stage 1)	01-Oct-08	Approved	10-Feb-10	Approved	277
DA/17996/2007/DA	1482/2007/C/IDAS	Reconfiguring a Lot - Development Permit (57 Lots and Park)	21-Dec-07	Approved	20-Feb-09	Approved	57
DA/19480/2008/DA	1610/2008/C/IDAS	Reconfiguring a Lot - Development Permit (18 Lots and park in 2 Stages)	29-Feb-08	Approved	14-Aug-09	Approved	18
DA/19480/2008/DA	1610/2008/C/IDAS	Reconfiguring a Lot - Development Permit (18 Lots and park in 2 Stages)	29-Feb-08	Approved	05-Mar-10	Approved	18

**List of all DA Approvals since 01/01/2003 where Lots > 4 as at 01/09/2011**

Application Number	Old Application Ref	Description	Lodged	Status	Decided	Decision	#Lots
DA/21552/2009/DA	2120/2009/C/IDAS	Reconfiguring a Lot - Development Permit (44 Lots)Central Lakes Estate - Stage 16	13-May-09	Applicant Appeal Period	05-Oct-09	Approved	44
DA/21552/2009/DA	2120/2009/C/IDAS	Reconfiguring a Lot - Development Permit (44 Lots)Central Lakes Estate - Stage 16	13-May-09	Applicant Appeal Period	26-Mar-10	Approved	44
DA/17971/2007/DA	1457/2007/C/IDAS	Reconfiguring a Lot - Development Permit (35 Lots and new road) Superseded Planning Scheme	11-Dec-07	Approved	30-Mar-10	Approved	35
DA/17999/2007/DA	1485/2007/C/IDAS	Reconfiguring a Lot - Development Permit (15 Lots)	21-Dec-07	Applicant Appeal Period	25-Jun-10	Approved	15
DA/15098/2006/DA	748/2006/C/IDAS	Reconfiguring a Lot - Development Permit (20 Lots and Park)	25-Oct-06	Approved	30-Apr-10	Approved	20
DA/14923/2006/DA	633/2006/C/IDAS	Reconfiguring a Lot - Development Permit Stages 1 and 2: 27 Lots, Balance Lot, Park and New Road	10-Aug-06	Approved	23-Dec-10	Approved	36
DA/14923/2006/DA	633/2006/C/IDAS	Reconfiguring a Lot - Development Permit Stages 1 and 2: 27 Lots, Balance Lot, Park and New Road	10-Aug-06	Approved	19-Jul-11	Approved	36
DA/21585/2009/DA	2156/2009/C/IDAS	Reconfiguring a Lot - Development Permit 43 Lots and Park (Palm Springs - Stage 2)	30-Jun-09	Negotiated Decision Requested	22-Feb-11	Approved	42
DA/21553/2009/DA	2121/2009/C/IDAS	Reconfiguring a Lot - Development Permit (47 Lots)Central Lakes Estate - Stage 17	13-May-09	Approved	07-Oct-09	Approved	47
DA/21720/2009/DA	2294/2009/C/IDAS	Reconfiguring a Lot - Development Permit (60 Lots)	16-Nov-09	Approved	04-Aug-10	Approved	60
DA/21602/2009/DA	2173/2009/C/IDAS	Reconfiguring a Lot - Development Permit - 29 Lots and Park (Palm Springs - Stage 3)	16-Jul-09	Negotiated Decision Requested	08-Mar-11	Approved	29
DA/21612/2009/DA	2183/2009/C/IDAS	Reconfiguring a Lot - Development Permit - 83 Lots and Park (Palm Springs - Stages 4,5 & 6)	30-Jul-09	Negotiated Decision Requested	14-Mar-11	Approved	83



**List of all DA Approvals since 01/01/2003 where Lots > 4 as at 01/09/2011**

Application Number	Old Application Ref	Description	Lodged	Status	Decided	Decision	#Lots
DA/21546/2009/DA	2114/2009/C/IDAS	Reconfiguring a Lot - Development Permit (25 Lots) and Park - Stage 1	08-May-09	Negotiated Decision Requested	21-Jan-11	Approved	25
DA/19874/2008/DA	1890/2008/C/IDAS	Material Change of Use - Development Permit for Multiple Dwelling (5 Units)	08-Sep-08	Approved	16-Jul-09	Approved	5
DA/21717/2009/DA	2291/2009/C/IDAS	Reconfiguring a Lot - Development Permit (38 Lots and Park)	12-Nov-09	Approved	30-Jun-10	Approved	38
DA/21709/2009/DA	2283/2009/C/IDAS	Reconfiguring a Lot - Development Permit for Community Title Scheme (56 Lots)	06-Nov-09	Approved	18-Dec-09	Approved	56
DA/21757/2009/DA	2333/2009/C/IDAS	Reconfiguring a Lot - Development Permit (12 Lots)	11-Dec-09	Applicant Appeal Period	24-Feb-11	Approved	12
DA/21756/2009/DA	2332/2009/C/IDAS	Reconfiguring a Lot - Development Permit (33 Lots & Park)	11-Dec-09	Approved	07-Jul-10	Approved	33
DA/19872/2008/DA	1888/2008/C/IDAS	Reconfiguring a Lot - Development Permit (87 Lots, 1 Balance Lot and 2 Park Lots - Stage 2)	03-Sep-08	Applicant Appeal Period	18-May-11	Approved	8
DA/21482/2009/DA	2050/2009/C/IDAS	Reconfiguring a Lot - Development Permit (5 Lots)	16-Feb-09	Approved	04-Aug-09	Approved	5
DA/17781/2007/DA	1316/2007/C/IDAS	Material Change of Use - Development Permit for Multiple Dwelling (6 units - 2 Levels)	20-Sep-07	Approved	19-Dec-07	Approved	6
DA/21543/2009/DA	2111/2009/C/IDAS	Material Change of Use - Development Permit for Multiple Dwelling (55 Units)	06-May-09	Approved	11-Aug-09	Approved	55
DA/21543/2009/DA	2111/2009/C/IDAS	Material Change of Use - Development Permit for Multiple Dwelling (55 Units)	06-May-09	Approved	13-Oct-09	Approved	55
DA/21659/2009/DA	2231/2009/C/IDAS	Reconfiguring a Lot - Development Permit (6 into 7 Lots)	18-Sep-09	Approved	27-Oct-09	Approved	7
DA/17894/2007/DA	1377/2007/C/IDAS	Reconfiguring a Lot - Development Permit (20 Lots)	01-Nov-07	Approved	02-Mar-09	Approved	20
DA/17985/2007/DA	1471/2007/C/IDAS	Material Change of Use - Development Permit for Multiple Dwelling (20 Units, 2 Levels)	19-Dec-07	Approved	04-Sep-08	Approved	20
DA/17755/2007/DA	1303/2007/C/IDAS	Material Change of Use - Development Permit for Multiple Dwelling (5 Units - 2 Levels)	14-Sep-07	Approved	11-Mar-08	Approved	5
DA/21569/2009/DA	2140/2009/C/IDAS	Reconfiguring a Lot - Development Permit (229 Lots and Park)	11-Jun-09	Approved	10-Nov-09	Approved	229
DA/21569/2009/DA	2140/2009/C/IDAS	Reconfiguring a Lot - Development Permit (229 Lots and Park)	11-Jun-09	Approved	18-Dec-09	Approved	229
DA/21569/2009/DA	2140/2009/C/IDAS	Reconfiguring a Lot - Development Permit (229 Lots and Park)	11-Jun-09	Approved	21-Jul-10	Approved	229

**List of all DA Approvals since 01/01/2003 where Lots > 4 as at 01/09/2011**

Application Number	Old Application Ref	Description	Lodged	Status	Decided	Decision	#Lots
DA/19749/2008/DA	1765/2008/C/IDAS	Reconfiguring a Lot - Development Permit (50 Lots, new Roads and Parks)	04-Jun-08	Approved	17-Sep-09	Approved	50
DA/19749/2008/DA	1765/2008/C/IDAS	Reconfiguring a Lot - Development Permit (50 Lots, new Roads and Parks)	04-Jun-08	Approved	23-Feb-10	Approved	50
DA/19380/2008/DA	1559/2008/C/IDAS	Reconfiguring a Lot - Development Permit (10 Lots and Park)	07-Feb-08	Approved	05-Jan-09	Approved	10
DA/21582/2009/DA	2153/2009/C/IDAS	Material Change of Use - Development Permit for Multiple Dwelling (92 Units over 2 stages)	24-Jun-09	Approved	19-Nov-09	Approved	92
DA/19959/2008/DA	1976/2008/C/IDAS	Material Change of Use - Development Permit for Multiple Dwelling (9 Units)	19-Nov-08	Approved	25-Mar-09	Approved	9
DA/17565/2007/DA	1206/2007/C/IDAS	Material Change of Use - Development Permit for Multiple Dwelling (66 Units, 4 Levels)	17-Jul-07	Approved	12-Feb-08	Approved	66
DA/17775/2007/DA	1313/2007/C/IDAS	Reconfiguring a Lot - Development Permit (60 Lots) Sandstone Lakes - Stages 8a and 8b	19-Sep-07	Approved	20-May-08	Approved	60
DA/17992/2007/DA	1478/2007/C/IDAS	Material Change of Use - Development Permit for Multiple Dwelling (8 Units, 2 Levels)	20-Dec-07	Approved	13-May-08	Approved	8
DA/17968/2007/DA	1454/2007/C/IDAS	Material Change of Use - Development Permit for Retirement Village (150 Units)	11-Dec-07	Approved	22-Dec-08	Approved	150
DA/19716/2008/DA	1732/2008/C/IDAS	Reconfiguring a Lot - Development Permit (18 Lots and Park)	15-May-08	Approved	03-Nov-08	Approved	18
DA/19790/2008/DA	1806/2008/C/IDAS	Reconfiguring a Lot - Development Permit (38 Lots - Stage 1) and Material Change of Use - Development Permit (Multiple Dwelling - 62 Units - Stage 2)	30-Jun-08	Approved	31-Mar-09	Approved	38
DA/19791/2008/DA	1807/2008/C/IDAS	Material Change of Use - Development Permit for Retirement Village (25 Units)	30-Jun-08	Approved	14-Aug-09	Approved	25
DA/19792/2008/DA	1808/2008/C/IDAS	Material Change of Use - Development Permit for Multiple Dwelling (78 Units)	30-Jun-08	Approved	18-Sep-09	Approved	78
DA/19434/2008/DA	1587/2008/C/IDAS	Material Change of Use - Development Permit for General Industry and Warehouse	21-Feb-08	Approved	02-May-08	Approved	27
DA/17393/2007/DA	1118/2007/C/IDAS	Material Change of Use - Development Permit for Multiple Dwelling (12 Units - 3 Levels)	06-Jun-07	Approved	13-Nov-07	Approved	12
DA/17354/2007/DA	1098/2007/C/IDAS	Reconfiguring a Lot - Development Permit (22 Lots, balance lot and new road)	29-May-07	Approved	21-Aug-07	Approved	22
DA/19924/2008/DA	1941/2008/C/IDAS	Reconfiguring a Lot - Development Permit (6 Lots)	15-Oct-08	Approved	03-Feb-09	Approved	6
DA/19409/2008/DA	1574/2008/C/IDAS	Material Change of Use - Development Permit for Multiple Dwelling (154 Units, 4 Levels)	30-Apr-07	Approved	29-May-08	Approved	154



**List of all DA Approvals since 01/01/2003 where Lots > 4 as at 01/09/2011**

Application Number	Old Application Ref	Description	Lodged	Status	Decided	Decision	#Lots
DA/19482/2008/DA	1611/2008/C/IDAS	Material Change of Use - Development Permit for Multiple Dwelling (10 Units) and Reconfiguring a Lot - Development Permit (10 Lots - Standard Format Plan)	29-Feb-08	Approved	09-Dec-08	Approved	10
DA/17304/2007/DA	1072/2007/C/IDAS	40 Main Street Narangba Community Title (8 Units)	11-May-07	Approved	16-May-07	Approved	8
DA/17421/2007/DA	1134/2007/C/IDAS	Avalon Villas Community Title (6 Units)	18-Jun-07	Approved	17-Jul-07	Approved	6
DA/17795/2007/DA	1323/2007/C/IDAS	Material Change of Use - Development Permit for Multiple Dwelling (9 Units) and Reconfiguring a Lot - Development Permit (1 into 2 Lots)	24-Sep-07	Approved	20-May-08	Approved	9
DA/17364/2007/DA	1103/2007/C/IDAS	Reconfiguring a Lot - Development Permit (6 Lots) Standard Format Plan	25-May-07	Approved	04-Jun-08	Approved	6
DA/17579/2007/DA	1213/2007/C/IDAS	Material Change of Use - Development Permit for Multiple Dwelling (30 Units, 2 Levels)	25-Jul-07	Approved	12-Feb-08	Approved	30
DA/17889/2007/DA	1372/2007/C/IDAS	Reconfiguring a Lot - Development Permit (5 Lots in 2 stages and park) Superseded Planning Scheme	30-Oct-07	Approved	10-Jun-09	Approved	5
DA/17759/2007/DA	1305/2007/C/IDAS	Reconfiguring a Lot - Development Permit (22 Lots - Standard Format Plan in 2 Stages)	14-Sep-07	Approved	01-Jul-09	Approved	22
DA/21579/2009/DA	2150/2009/C/IDAS	Reconfiguring a Lot - Development Permit (7 Lots)	18-Jun-09	Approved	20-Oct-09	Approved	7
DA/21579/2009/DA	2150/2009/C/IDAS	Reconfiguring a Lot - Development Permit (7 Lots)	18-Jun-09	Approved	30-Nov-09	Approved	7
DA/17616/2007/DA	1232/2007/C/IDAS	Material Change of Use - Development Permit for Multiple Dwelling (12 Units - 4 Levels)	06-Aug-07	Approved	27-Feb-08	Approved	12
DA/16350/2007/DA	231/2007/I/IDAS	Material Change of Use - Development Permit to exclude land from the Special Rural zone and include within the Residential A zone and Reconfiguring a Lot - Preliminary Approval (5 Lots) Superseded Planning Scheme	07-Dec-07	Approved	25-Sep-09	Approved	5
DA/14555/2006/DA	163/2006/I/IDAS	Material Change of Use - Development Permit to exclude from Rural Residential zone and include within Residential A and Special Residential zones and Reconfiguring a Lot - Development Permit (14 Lots and new road) Superseded Planning Scheme	13-Jul-06	Approved	11-Dec-07	Approved	14
DA/16346/2007/DA	229/2007/I/IDAS	Material Change of Use - Development Permit for consequential amendment of the planning scheme to exclude land from Rural Residential zone and include within Residential A and Special Residential zones and Reconfiguring a Lot - Development Permit (35 Lots)	11-Dec-07	Negotiated Decision	05-Oct-10	Approved	35
DA/14550/2006/DA	160/2006/I/IDAS	Material Change of Use - Preliminary Approval for Local Industry overriding the Planning Scheme and Reconfiguring a Lot - Development Permit (12 Lots)	07-Aug-06	Approved	06-May-08	Approved	12

**List of all DA Approvals since 01/01/2003 where Lots > 4 as at 01/09/2011**

Application Number	Old Application Ref	Description	Lodged	Status	Decided	Decision	#Lots
DA/13264/2005/DA	124/2005/I/IDAS	Material Change of Use - Development Permit (Consequential amendment of the Planning Scheme to exclude land from the Special Rural zone and include land within the Residential A and Special Residential zones) and Reconfiguring a Lot - Development Permit (	22-Nov-05	Approved	19-Dec-06	Approved	114
DA/14534/2006/DA	152/2006/I/IDAS	Material Change of Use - Development Permit (Exclude from Rural Residential zone and include within Residential A zone and Special Residential zone) and Reconfiguring a Lot - Development Permit (5 into 114 Lots and new road) Superseded Planning Scheme App	29-Mar-06	Approved	06-Feb-07	Approved	114
DA/13096/2005/DA	40/2005/I/IDAS	Material Change of Use - Multiple Dwelling, Restaurant & Shop	17-May-05	Approved	13-Jun-06	Approved	5
DA/13096/2005/DA	40/2005/I/IDAS	Material Change of Use - Multiple Dwelling, Restaurant & Shop	17-May-05	Approved	07-Nov-06	Approved	5
DA/13286/2005/DA	135/2005/I/IDAS	Material Change of Use - (Consequential amendment of the Planning Scheme to exclude part of Lot 4 RP87097 from the Rural zone and include within the Rural Residential zone) and Reconfiguring a Lot - Development Permit (6 Lots and Balance Lot)	05-Dec-05	Approved	09-Oct-07	Approved	7
DA/13219/2005/DA	101/2005/I/IDAS	Material Change of Use - Development Permit (Consequential amendment of the Planning Scheme to exclude from the Special Rural zone and include within the Residential A zone) and Reconfiguring a Lot - Development Permit (148 Lots) Stages 7, 8, 9, 10 & 11	19-Oct-05	Approved	19-Jun-07	Approved	40
DA/13255/2005/DA	119/2005/I/IDAS	Material Change of Use - Development Permit (Consequential amendment of the Planning Scheme to exclude land from the Special Rural zone and include within the Special Residential zone) and Reconfiguring a Lot - Development Permit (32 Lots, new road and Pa	21-Nov-05	Approved	18-May-07	Approved	32
DA/13152/2005/DA	68/2005/I/IDAS	Material Change of Use - Exclude from Rural Residential zone and include within Residential A zone and Special Residential zone and Reconfiguring a Lot (118 Lots, new road and drainage reserve)	07-Jul-05	Approved	06-Feb-07	Approved	118



**List of all DA Approvals since 01/01/2003 where Lots > 4 as at 01/09/2011**

Application Number	Old Application Ref	Description	Lodged	Status	Decided	Decision	#Lots
DA/13276/2005/DA	130/2005/I/IDAS	Material Change of Use - Development Permit (Consequential amendment of the Planning Scheme to exclude land from the Flood Prone and Special Rural zone and include within the Residential A zone) and Reconfiguring a Lot - Development Permit (22 Lots in 2 S	29-Nov-05	Off Maintenance	05-Jun-07	Approved	22
DA/13266/2005/DA	125/2005/I/IDAS	Material Change of Use - Development Permit (Consequential amendment of the Planning Scheme to exclude land from Rural zone and include within Rural Residential zone) and Reconfiguring a Lot - Development Permit (4 Lots)	25-Nov-05	Approved	17-Jun-10	Approved	5
DA/13268/2005/DA	126/2005/I/IDAS	Material Change of Use - Development Permit (Consequential amendment of the Planning Scheme to exclude land from Rural zone and include within Residential A zone) and Reconfiguring a Lot - Development Permit (140 Lots)	29-Nov-05	Approved	18-Dec-07	Approved	140
DA/13268/2005/DA	126/2005/I/IDAS	Material Change of Use - Development Permit (Consequential amendment of the Planning Scheme to exclude land from Rural zone and include within Residential A zone) and Reconfiguring a Lot - Development Permit (140 Lots)	29-Nov-05	Approved	12-Nov-09	Approved	140
DA/13268/2005/DA	126/2005/I/IDAS	Material Change of Use - Development Permit (Consequential amendment of the Planning Scheme to exclude land from Rural zone and include within Residential A zone) and Reconfiguring a Lot - Development Permit (140 Lots)	29-Nov-05	Approved	11-Feb-11	Approved	140
DA/18957/2008/DA	241/2008/I/IDAS	Material Change of Use - Preliminary Approval overriding the Planning Scheme (Dwelling Houses at Residential A Density) and Reconfiguring a Lot - Development Permit (137 Lots, new Road and Park)	27-May-08	Approved	17-Dec-09	Approved	137
DA/21138/2009/DA	264/2009/I/IDAS	Material Change of Use - Development Permit for Multiple Dwelling (7 Units)	29-May-09	Approved	28-Oct-09	Approved	7
DA/21138/2009/DA	264/2009/I/IDAS	Material Change of Use - Development Permit for Multiple Dwelling (7 Units)	29-May-09	Approved	21-Jan-10	Approved	7

**List of all DA Approvals since 01/01/2003 where Lots > 4 as at 01/09/2011**

Application Number	Old Application Ref	Description	Lodged	Status	Decided	Decision	#Lots
DA/18940/2008/DA	232/2008/I/IDAS	Material Change of Use - Preliminary Approval for Mixed Industry and Business Development and Reconfiguring a Lot - Development Permit (8 Lots) Currency Period has been calculated for the MCU - Preliminary Approval of 10 years as this is the significant	03-Mar-08	Approved	23-Dec-09	Approved	8
DA/16331/2007/DA	220/2007/I/IDAS	Material Change of Use - Development Permit for consequential amendment of the planning scheme to exclude land from Rural Residential zone and include within Residential A zone and Reconfiguring a Lot - Development Permit (20 Lots plus Park) Superseded PI	07-Nov-07	Applicant Appeal Period	26-Jul-11	Approved	20
DA/13071/2005/DA	33/2005/I/IDAS	Material Change of Use - Development Permit, to facilitate the consequential amendment of the planning scheme to exclude land from the Rural Residential zone and include it into the Residential A zone and Reconfiguring a Lot - Development Permit (37 lots,	06-May-05	Approved	04-Apr-06	Approved	37
DA/13071/2005/DA	33/2005/I/IDAS	Material Change of Use - Development Permit, to facilitate the consequential amendment of the planning scheme to exclude land from the Rural Residential zone and include it into the Residential A zone and Reconfiguring a Lot - Development Permit (37 lots,	06-May-05	Approved	11-Jul-06	Approved	37
DA/13158/2005/DA	71/2005/I/IDAS	Material Change of Use - Development Permit (Exclude land from Special Rural zone and include within Residential A zone) and Reconfiguring a Lot - Development Permit (19 lots, park and new road)	25-Jul-05	Approved	06-Dec-05	Approved	19
DA/13112/2005/DA	48/2005/I/IDAS	Material Change of Use - Multiple Dwelling (Additional 5 Units on Lot 9 RP14002)	14-Jun-05	Approved	07-Mar-06	Approved	5
DA/13184/2005/DA	84/2005/I/IDAS	Material Change of Use - Development Permit (Exclude land from Rural zone and include within Residential A zone) and Reconfiguring a Lot - Development Permit (44 Lots)	19-Aug-05	modap	07-Oct-08	Approved	44
DA/13272/2005/DA	128/2005/I/IDAS	Material Change of Use - Development Permit (Consequential amendment of the Planning Scheme to exclude land from Rural zone and include within Rural Residential zone) and Reconfiguring a Lot - Development Permit (6 Lots)	29-Nov-05	Approved	10-Oct-06	Approved	6



**List of all DA Approvals since 01/01/2003 where Lots > 4 as at 01/09/2011**

Application Number	Old Application Ref	Description	Lodged	Status	Decided	Decision	#Lots
DA/13200/2005/DA	92/2005/I/IDAS	Material Change of Use - Development Permit (Exclude land from Special Rural zone and include within Residential A zone) and Reconfiguring a Lot - Development Permit (86 Lots and 2 Park Lots)	20-Sep-05	Approved	18-Sep-07	Approved	86
DA/13194/2005/DA	89/2005/I/IDAS	Material Change of Use - Development Permit (Exclude land from Rural Residential zone and include within Residential A zone) and Reconfiguring a Lot - Development Permit (6 Lots)	14-Sep-05	Approved	01-Aug-06	Approved	6
DA/13247/2005/DA	115/2005/I/IDAS	Material Change of Use - Development Permit (Consequential amendment of the Planning Scheme to exclude land from Special Rural zone and include within Residential A zone and Special Residential Zone) and Reconfiguring a Lot - Development Permit (16 Lots)	18-Nov-05	Approved	04-Sep-07	Approved	16
DA/13253/2005/DA	118/2005/I/IDAS	Material Change of Use - Development Permit (Consequential amendment of the Planning Scheme to exclude land from Rural zone and include within Rural Residential zone) and Reconfiguring a Lot - Development Permit (27 Lots, Balance Lot and Park)	21-Nov-05	Approved	09-Oct-07	Approved	27
DA/13140/2005/DA	62/2005/I/IDAS	Material Change of Use - Development Permit (Exclude from Rural Zone and include within Rural Residential Zone) and Reconfiguring a Lot - Development Permit (21 Lots and Park)	30-Jun-05	Approved	11-Dec-07	Approved	21
DA/13140/2005/DA	62/2005/I/IDAS	Material Change of Use - Development Permit (Exclude from Rural Zone and include within Rural Residential Zone) and Reconfiguring a Lot - Development Permit (21 Lots and Park)	30-Jun-05	Approved	17-Sep-10	Approved	21
DA/13078/2005/DA	35/2005/I/IDAS	Material Change of Use - Development Permit to facilitate the consequential amendment of the Planning Scheme to exclude land from the Rural zone and include it into the Rural Residential zone and Reconfiguring a Lot - Development Permit (9 Lots, new road	10-May-05	Appeal	24-Jan-06	Approved	14
DA/12974/2005/DA	6/2005/I/IDAS	Material Change of Use - consequential amendment of the Planning Scheme to exclude from Special Rural and include within Residential A and Reconfiguring a Lot - (13 Lots and Park)	16-Feb-05	Approved	18-Oct-05	Approved	13

**List of all DA Approvals since 01/01/2003 where Lots > 4 as at 01/09/2011**

Application Number	Old Application Ref	Description	Lodged	Status	Decided	Decision	#Lots
DA/12971/2005/DA	5/2005/I/IDAS	Material Change of Use - Development Permit to facilitate the consequential amendment of the planning scheme to exclude land from the Residential A zone and include it into the Residential A zone and Special Residential zone and Reconfiguring a Lot - Deve	10-Feb-05	Approved	18-Apr-06	Approved	47
DA/12962/2005/DA	2/2005/I/IDAS	Material Change of Use - Exclude from Special Rural and include within Residential A and Reconfiguring a Lot - 16 Lots (Stages 1 & 2)	31-Jan-05	Approved	01-Aug-06	Approved	16
DA/21129/2009/DA	261/2009/I/IDAS	Reconfiguring a Lot - Development Permit (18 Lots and Park)	01-May-09	Approved	27-Oct-09	Approved	18
DA/13235/2005/DA	109/2005/I/IDAS	Material Change of Use - Development Permit (Consequential amendment of the Planning Scheme to exclude land from Special Rural zone and include within the Residential A zone) and Reconfiguring a Lot - Development Permit (6 Lots and Park)	31-Oct-05	Approved	05-Dec-06	Approved	6
DA/13304/2005/DA	144/2005/I/IDAS	Material Change of Use - Development Permit (Consequential amendment of the Planning Scheme to exclude land from the Special Rural zone and include within the Special Residential zone) and Reconfiguring a Lot - Development Permit (31 Lots)	09-Dec-05	Approved	05-Dec-06	Approved	31
DA/13110/2005/DA	47/2005/I/IDAS	Material Change of Use - Exclude from Rural and include within Rural Residential and Reconfiguring a Lot - 31 Lots and Park	07-Jun-05	Approved	20-Feb-07	Approved	30
DA/13044/2005/DA	26/2005/I/IDAS	Material Change of Use - Exclude from Rural Residential and include within Residential A and Reconfiguring a Lot 37 Lots New Road and Park	12-Apr-05	Approved	09-Aug-05	Approved	37
DA/13044/2005/DA	26/2005/I/IDAS	Material Change of Use - Exclude from Rural Residential and include within Residential A and Reconfiguring a Lot 37 Lots New Road and Park	12-Apr-05	Approved	27-Sep-05	Approved	37
DA/13211/2005/DA	97/2005/I/IDAS	Material Change of Use - Development Permit (Consequential amendment of the Planning Scheme to exclude land from Special Rural zone and include within Residential A zone) and Reconfiguring a Lot - Development Permit (9 Lots)	06-Oct-05	modap	05-Jun-07	Approved	9



**List of all DA Approvals since 01/01/2003 where Lots > 4 as at 01/09/2011**

Application Number	Old Application Ref	Description	Lodged	Status	Decided	Decision	#Lots
DA/13063/2005/DA	31/2005/I/IDAS	Material Change of Use - Development Permit (Exclude land from Special Rural and include within Special Residential) and Reconfiguring a Lot - Development Permit (1 into 36 Lots in 2 Stages)	26-Apr-05	modap	20-Jun-06	Approved	39
DA/13063/2005/DA	31/2005/I/IDAS	Material Change of Use - Development Permit (Exclude land from Special Rural and include within Special Residential) and Reconfiguring a Lot - Development Permit (1 into 36 Lots in 2 Stages)	26-Apr-05	modap	19-Aug-09	Approved	39
DA/14553/2006/DA	162/2006/I/IDAS	Material Change of Use to Exclude land from Rural and include within Rural Residential and Reconfiguring a Lot (22 Lots and Park) for Assessment Against the Superseded Planning Scheme	06-Sep-06	Approved	05-Aug-08	Approved	22
DA/13026/2005/DA	21/2005/I/IDAS	Material Change of Use - Development Permit to facilitate a consequential amendment to the planning scheme to exclude land from the Special Rural zone and include it within the Residential A zone and Reconfiguring a Lot - Development Permit (18 lots, new	31-Mar-05	Approved	20-Jun-06	Approved	19
DA/13026/2005/DA	21/2005/I/IDAS	Material Change of Use - Development Permit to facilitate a consequential amendment to the planning scheme to exclude land from the Special Rural zone and include it within the Residential A zone and Reconfiguring a Lot - Development Permit (18 lots, new	31-Mar-05	Approved	19-Sep-06	Approved	19
DA/12977/2005/DA	7/2005/I/IDAS	Material Change of Use - Development Permit - Consequential Amendment of the Planning Scheme to exclude part of the land from the Residential A zone and include within the Special Residential zone and Reconfiguring a Lot (64 Lots new road and Park)Extens	17-Feb-05	Approved	07-Mar-06	Approved	64
DA/13146/2005/DA	65/2005/I/IDAS	Material Change of Use - Development Permit (Exclude from Special Rural zone and include within Special Development Zone) and Reconfiguring a Lot - Development Permit (47 Lots)	30-Jun-05	Approved	20-Apr-06	Approved	53
DA/13146/2005/DA	65/2005/I/IDAS	Material Change of Use - Development Permit (Exclude from Special Rural zone and include within Special Development Zone) and Reconfiguring a Lot - Development Permit (47 Lots)	30-Jun-05	Approved	13-Jul-06	Approved	53
DA/12044/2004/DA	3023/2004/ZPRAL/IDAS	Reconfiguring a Lot (6 Lots)	26-Mar-04	Approved	16-Nov-04	Approved	6

**List of all DA Approvals since 01/01/2003 where Lots > 4 as at 01/09/2011**

Application Number	Old Application Ref	Description	Lodged	Status	Decided	Decision	#Lots
DA/12044/2004/DA	3023/2004/ZPRAL/IDAS	Reconfiguring a Lot (6 Lots)	26-Mar-04	Approved	23-Aug-05	Approved	6
DA/12078/2004/DA	3057/2004/ZPRAL/IDAS	Reconfiguring a Lot (15 Lots)	07-Jun-04	Approved	04-Sep-07	Approved	15
DA/12050/2004/DA	3029/2004/ZPRAL/IDAS	Reconfiguring a Lot (92 Lots)	13-Apr-04	Applicant Appeal Period	02-Jan-11	Approved	92
DA/12086/2004/DA	3065/2004/ZPRAL/IDAS	Reconfiguring a Lot (7 Lots)	30-Jun-04	Approved	08-Mar-05	Approved	7
DA/12086/2004/DA	3065/2004/ZPRAL/IDAS	Reconfiguring a Lot (7 Lots)	30-Jun-04	Approved	06-Sep-05	Approved	7
DA/12117/2004/DA	3096/2004/ZPRAL/IDAS	Reconfiguring a Lot (88 Lots, new road and park)	17-Aug-04	Approved	04-Oct-05	Approved	92
DA/12117/2004/DA	3096/2004/ZPRAL/IDAS	Reconfiguring a Lot (88 Lots, new road and park)	17-Aug-04	Approved	18-Apr-06	Approved	92
DA/12101/2004/DA	3080/2004/ZPRAL/IDAS	Reconfiguring A Lot (18 Lots)	22-Jul-04	Approved	12-Apr-05	Approved	18
DA/12101/2004/DA	3080/2004/ZPRAL/IDAS	Reconfiguring A Lot (18 Lots)	22-Jul-04	Approved	27-Sep-05	Approved	18
DA/11913/2004/DA	1375/2004/ZPMCU3/ID AS	Material Change of Use - Exclude from Special Rural and Include within Residential A	23-Jul-04	Approved	15-Mar-05	Approved	43
DA/12053/2004/DA	3032/2004/ZPRAL/IDAS	Pacific Harbour Golf & Country Club - Stage 1Reconfiguring a Lot (43 Lots + common property) (Subsidary Scheme)	13-Apr-04	Approved	23-Nov-04	Approved	43
DA/12053/2004/DA	3032/2004/ZPRAL/IDAS	Pacific Harbour Golf & Country Club - Stage 1Reconfiguring a Lot (43 Lots + common property) (Subsidary Scheme)	13-Apr-04	Approved	03-May-05	Approved	43
DA/12084/2004/DA	3063/2004/ZPRAL/IDAS	Reconfiguring A Lot (37 Lots)High Ridge Estate	24-Jun-04	Approved	07-Dec-04	Approved	37
DA/12084/2004/DA	3063/2004/ZPRAL/IDAS	Reconfiguring A Lot (37 Lots)High Ridge Estate	24-Jun-04	Approved	15-Feb-05	Approved	37
DA/12067/2004/DA	3046/2004/ZPRAL/IDAS	Reconfiguring a Lot - Development Permit (103 Lots)Coachwood Rise Estate - Stages 12, 13, 14, 15 & 16	06-May-04	Approved	02-Aug-05	Approved	103
DA/12067/2004/DA	3046/2004/ZPRAL/IDAS	Reconfiguring a Lot - Development Permit (103 Lots)Coachwood Rise Estate - Stages 12, 13, 14, 15 & 16	06-May-04	Approved	19-Jun-07	Approved	103
DA/12037/2004/DA	3016/2004/ZPRAL/IDAS	Reconfiguring a Lot (5 Lots)	05-Mar-04	Approved	04-May-04	Approved	5



**List of all DA Approvals since 01/01/2003 where Lots > 4 as at 01/09/2011**

Application Number	Old Application Ref	Description	Lodged	Status	Decided	Decision	#Lots
DA/11853/2004/DA	1314/2004/ZMCUI/IDAS	Exclude from Rural/Rural Residential and include within Residential A	09-Mar-04	Approved	15-Feb-05	Approved	93
DA/11853/2004/DA	1314/2004/ZMCUI/IDAS	Exclude from Rural/Rural Residential and include within Residential A	09-Mar-04	Approved	17-Jun-05	Approved	93
DA/10734/2003/DA	2955/2003/ZPRAL1/IDAS	Reconfiguring a Lot (36 Lots, new road and park)	27-Nov-03	Approved	01-Feb-05	Approved	33
DA/10734/2003/DA	2955/2003/ZPRAL1/IDAS	Reconfiguring a Lot (36 Lots, new road and park)	27-Nov-03	Approved	06-Sep-05	Approved	33
DA/12026/2004/DA	3005/2004/ZPRAL1/IDAS	Reconfiguring a Lot - 38 LotsForest Ridge - Stage 42	01-Mar-04	Approved	10-May-04	Approved	38
DA/12026/2004/DA	3005/2004/ZPRAL1/IDAS	Reconfiguring a Lot - 38 LotsForest Ridge - Stage 42	01-Mar-04	Approved	20-Jul-04	Approved	38
DA/12015/2004/DA	2994/2004/ZPRAL1/IDAS	Reconfiguring a Lot (10 Lots)	03-Feb-04	Approved	10-May-04	Approved	10
DA/10743/2003/DA	2964/2003/ZPRAL1/IDAS	Reconfiguring a Lot (1 into 5 Lots)	11-Dec-03	Approved	02-Mar-04	Approved	5
DA/10748/2003/DA	2969/2003/ZPRAL1/IDAS	Reconfiguring a Lot (1 into 8 Lots)	18-Dec-03	Approved	07-Jun-04	Approved	8
DA/12025/2004/DA	3004/2004/ZPRAL1/IDAS	Panorama Estate - Stage 5 - Reconfiguring a Lot (50 Lots)	25-Feb-04	Approved	05-Oct-04	Approved	50
DA/11996/2004/DA	2975/2004/ZPRAL1/IDAS	Forest Ridge - Stage 41Reconfiguring a Lot (1 into 29 Lots)	24-Dec-03	Approved	16-Mar-04	Approved	29
DA/12021/2004/DA	3000/2004/ZPRAL1/IDAS	Reconfiguring a Lot (16 Lots, New Road and Park)	16-Feb-04	Approved	15-Jun-04	Approved	16
DA/12006/2004/DA	2985/2004/ZPRAL1/IDAS	Reconfiguring a Lot - Development Permit (1 into 2 lots)	16-Jan-04	Approved	26-Oct-05	Approved	8
DA/10726/2003/DA	2947/2003/ZPRAL1/IDAS	Reconfiguring a Lot (1 into 5 Lots)	12-Nov-03	Approved	10-Feb-04	Approved	5
DA/10726/2003/DA	2947/2003/ZPRAL1/IDAS	Reconfiguring a Lot (1 into 5 Lots)	12-Nov-03	Approved	05-Oct-04	Approved	5
DA/10725/2003/DA	2946/2003/ZPRAL1/IDAS	Reconfiguring a Lot (2 into 34 Lots plus balance lot) - Stage 1	11-Nov-03	Approved	05-Apr-05	Approved	34
DA/10718/2003/DA	2939/2003/ZPRAL1/IDAS	Reconfiguring a Lot (80 Lots, New Road and Park - in 2 stages)	04-Nov-03	Approved	19-Oct-04	Approved	89
DA/10718/2003/DA	2939/2003/ZPRAL1/IDAS	Reconfiguring a Lot (80 Lots, New Road and Park - in 2 stages)	04-Nov-03	Approved	02-Aug-05	Approved	89

**List of all DA Approvals since 01/01/2003 where Lots > 4 as at 01/09/2011**

Application Number	Old Application Ref	Description	Lodged	Status	Decided	Decision	#Lots
DA/10707/2003/DA	2928/2003/ZPRAL1/IDA S	Reconfiguring a Lot (6 Lots)(Reconfiguring is only over Lot 2 RP840193)	22-Oct-03	Approved	02-Mar-04	Approved	6
DA/12010/2004/DA	2989/2004/ZPRAL1/IDA S	Reconfiguring a Lot (1 into 10 Lots)	21-Jan-04	Approved	19-Jul-05	Approved	10
DA/10724/2003/DA	2945/2003/ZPRAL1/IDA S	Reconfiguring a Lot (1 into 22 Lots)The Fields Estate	11-Nov-03	Approved	20-Jul-04	Approved	22
DA/10724/2003/DA	2945/2003/ZPRAL1/IDA S	Reconfiguring a Lot (1 into 22 Lots)The Fields Estate	11-Nov-03	Approved	05-Oct-04	Approved	22
DA/10699/2003/DA	2920/2003/ZPRAL1/IDA S	Reconfiguring a Lot (7 Lots)	07-Oct-03	Approved	02-Nov-04	Approved	7
DA/10699/2003/DA	2920/2003/ZPRAL1/IDA S	Reconfiguring a Lot (7 Lots)	07-Oct-03	Approved	12-Apr-05	Approved	7
DA/10689/2003/DA	2910/2003/ZPRAL1/IDA S	Reconfiguring a Lot - Development Permit (19 Lots) Dux Creek Stage 17	18-Sep-03	Approved	16-Dec-03	Approved	19
DA/10700/2003/DA	2921/2003/ZPRAL1/IDA S	Reconfiguring a Lot (1 into 28 Lots)	07-Oct-03	Approved	10-Feb-04	Approved	28
DA/11999/2004/DA	2978/2004/ZPRAL1/IDA S	Panorama Estate - Stage 3Reconfiguring a Lot ( 40 Lots)	07-Jan-04	Approved	05-Oct-04	Approved	37
DA/10722/2003/DA	2943/2003/ZPRAL1/IDA S	Reconfiguring a Lot (1 into 17 Lots)	15-Oct-03	Approved	20-Jul-04	Approved	17
DA/10722/2003/DA	2943/2003/ZPRAL1/IDA S	Reconfiguring a Lot (1 into 17 Lots)	15-Oct-03	Approved	23-Nov-04	Approved	17
DA/10741/2003/DA	2962/2003/ZPRAL1/IDA S	Reconfiguring a Lot (2 into 33 Lots)	11-Dec-03	Approved	20-Jul-04	Approved	33
DA/12003/2004/DA	2982/2004/ZPRAL1/IDA S	Reconfiguring a Lot (1 into 5 Lots)	12-Jan-04	Approved	16-Nov-04	Approved	5
DA/12003/2004/DA	2982/2004/ZPRAL1/IDA S	Reconfiguring a Lot (1 into 5 Lots)	12-Jan-04	Approved	25-Jan-05	Approved	5
DA/11827/2004/DA	1288/2004/ZMCUI/IDAS	Material Change of Use - Development Permit to facilitate the consequential amendment of the Planning Scheme to exclude land from the Rural zone and include it into the Rural Residential zone and Reconfiguring a Lot - Development Permit (20 lots, balance	24-Dec-03	Approved	21-Feb-06	Approved	21
DA/10442/2003/DA	1172/2003/ZMCUI/IDAS	Application to exclude land from the Rural zone and include in the Rural Residential zone	29-May-03	Approved	17-Feb-04	Approved	37
DA/10442/2003/DA	1172/2003/ZMCUI/IDAS	Application to exclude land from the Rural zone and include in the Rural Residential zone	29-May-03	Approved	17-May-05	Approved	37



**List of all DA Approvals since 01/01/2003 where Lots > 4 as at 01/09/2011**

Application Number	Old Application Ref	Description	Lodged	Status	Decided	Decision	#Lots
DA/10501/2003/DA	1231/2003/ZMCUI/IDAS	Exclude land from Special Rural and Residential A zones and include in Special Residential and Residential A zones	19-Sep-03	Approved	15-Jun-04	Approved	22
DA/10505/2003/DA	1237/2003/ZMCUI/IDAS	Multiple Dwellings - 50 Dwelling Units in 3 Seperate Buildings (4 Storeys)	26-Sep-03	Approved	05-Dec-03	Approved	49
DA/10514/2003/DA	1246/2003/ZMCUI/IDAS	Special Rural to Residential A	15-Oct-03	Approved	20-Jul-04	Approved	17
DA/10514/2003/DA	1246/2003/ZMCUI/IDAS	Special Rural to Residential A	15-Oct-03	Approved	23-Nov-04	Approved	17
DA/10627/2003/DA	2847/2003/ZPRAL1/IDA S	Reconfiguring a Lot (94 lots)	06-Jun-03	Approved	20-Jan-04	Approved	23
DA/10627/2003/DA	2847/2003/ZPRAL1/IDA S	Reconfiguring a Lot (94 lots)	06-Jun-03	Approved	05-Jul-05	Approved	23
DA/10610/2003/DA	2830/2003/ZPRAL1/IDA S	Reconfiguring a Lot (20 lots)	08-May-03	Approved	01-Jul-03	Approved	20
DA/10611/2003/DA	2831/2003/ZPRAL1/IDA S	Forest Ridge - Stage 37Reconfiguring a Lot (47 lots)	12-May-03	Approved	01-Jul-03	Approved	47
DA/10626/2003/DA	2846/2003/ZPRAL1/IDA S	Dux Creek Estate - Stage 20 & 20A (33 lots)Pacific Quays	10-Jun-03	Approved	16-Dec-03	Approved	33
DA/10612/2003/DA	2832/2003/ZPRAL1/IDA S	North Rise Estate Stage 12Reconfiguring a Lot (41 lots)	15-May-03	Approved	01-Jul-03	Approved	41
DA/10640/2003/DA	2860/2003/ZPRAL1/IDA S	Reconfiguring a Lot (23 lots)	26-Jun-03	Approved	01-Jun-04	Approved	23
DA/10620/2003/DA	2840/2003/ZPRAL1/IDA S	Reconfiguring a Lot (1 into 35 lots, park and road)	29-May-03	Approved	17-Feb-04	Approved	20
DA/10620/2003/DA	2840/2003/ZPRAL1/IDA S	Reconfiguring a Lot (1 into 35 lots, park and road)	29-May-03	Approved	17-May-05	Approved	20
DA/10581/2003/DA	2801/2003/ZPRAL1/IDA S	Dux Creek Estate Stage 11 & 11A(27 lots)Negotiated Decision 11/11/2003	17-Mar-03	Approved	22-Sep-03	Approved	27
DA/10582/2003/DA	2802/2003/ZPRAL1/IDA S	Dux Creek - Stage 16 & 16AReconfiguring a Lot (24 lots)	17-Mar-03	Approved	16-Sep-03	Approved	24
DA/10583/2003/DA	2803/2003/ZPRAL1/IDA S	Dux Creek - Stage 15Reconfiguring a Lot (27 lots)	17-Mar-03	Approved	16-Sep-03	Approved	27
DA/12028/2004/DA	3007/2004/ZPRAL1/IDA S	Reconfiguring a Lot (31 Lots) Sandstone Lakes - Stage 1(Stage 1 reduced to 27 lots at Operational Works Approval)	27-Feb-04	Approved	15-Mar-05	Approved	27
DA/12029/2004/DA	3008/2004/ZPRAL1/IDA S	Reconfiguring a Lot (66 Lots) Sandstone Lakes - Stage 2	27-Feb-04	Approved	15-Mar-05	Approved	66

**List of all DA Approvals since 01/01/2003 where Lots > 4 as at 01/09/2011**

Application Number	Old Application Ref	Description	Lodged	Status	Decided	Decision	#Lots
DA/12030/2004/DA	3009/2004/ZPRAL1/IDA S	Reconfiguring a Lot (27 Lots) Sandstone Lakes - Stage 3	27-Feb-04	Approved	15-Mar-05	Approved	27
DA/10658/2003/DA	2878/2003/ZPRAL1/IDA S	Reconfiguring a Lot (9 Lots)	04-Aug-03	Approved	11-Nov-03	Approved	9
DA/10661/2003/DA	2881/2003/ZPRAL1/IDA S	River Parks - Stage 2 (1 into 20 Lots) & Preliminary Approval for Stage 3 (28 lots) & Stage 4 (18 Lots)	07-Aug-03	Approved	09-Dec-03	Approved	20
DA/10661/2003/DA	2881/2003/ZPRAL1/IDA S	River Parks - Stage 2 (1 into 20 Lots) & Preliminary Approval for Stage 3 (28 lots) & Stage 4 (18 Lots)	07-Aug-03	Approved	13-Apr-04	Approved	20
DA/10688/2003/DA	2909/2003/ZPRAL1/IDA S	Dux Creek Stage 22 (36 Lots)	18-Sep-03	Approved	09-Dec-03	Approved	36
DA/10686/2003/DA	2907/2003/ZPRAL1/IDA S	Reconfiguring a Lot (14 Lots)Northfield Estate	17-Sep-03	Approved	04-May-04	Approved	14
DA/10669/2003/DA	2889/2003/ZPRAL1/IDA S	Forest Ridge Stage 39Reconfiguring a Lot (40 lots)	26-Aug-03	Approved	28-Oct-03	Approved	41
DA/10691/2003/DA	2912/2003/ZPRAL1/IDA S	Reconfiguring a Lot (22 Lots)	19-Sep-03	Approved	15-Jun-04	Approved	22
DA/10681/2003/DA	2902/2003/ZPRAL1/IDA S	Reconfiguring a Lot (26 Lots)	09-Sep-03	Approved	13-Apr-04	Approved	30
DA/10657/2003/DA	2877/2003/ZPRAL1/IDA S	Reconfiguring a Lot (12 Lots)	29-Jul-03	Approved	02-Dec-03	Approved	12
DA/10657/2003/DA	2877/2003/ZPRAL1/IDA S	Reconfiguring a Lot (12 Lots)	29-Jul-03	Approved	20-Aug-08	Approved	12
DA/10687/2003/DA	2908/2003/ZPRAL1/IDA S	Dux Creek Stage 21 (24 Lots)	18-Sep-03	Approved	09-Dec-03	Approved	24
DA/10660/2003/DA	2880/2003/ZPRAL1/IDA S	Reconfiguring a Lot (16 Lots)	07-Aug-03	Approved	28-Oct-03	Approved	16
DA/10660/2003/DA	2880/2003/ZPRAL1/IDA S	Reconfiguring a Lot (16 Lots)	07-Aug-03	Approved	17-Feb-04	Approved	16
DA/10606/2003/DA	2826/2003/ZPRAL1/IDA S	Reconfiguring a Lot (1 into 16 lots)	02-May-03	Approved	07-Oct-03	Approved	16
DA/10721/2003/DA	2942/2003/ZPRAL1/IDA S	Coachwood Rise - Stage 6AReconfiguring a Lot (22 Lots)	11-Nov-03	Approved	02-Mar-04	Approved	23
DA/10698/2003/DA	2919/2003/ZPRAL1/IDA S	Reconfiguring a Lot (1 into 24 Lots)	03-Oct-03	Approved	10-Feb-04	Approved	24
DA/10702/2003/DA	2923/2003/ZPRAL1/IDA S	Reconfiguring a Lot (1 into 29 Lots)	10-Oct-03	Approved	16-Dec-03	Approved	17



**List of all DA Approvals since 01/01/2003 where Lots > 4 as at 01/09/2011**

Application Number	Old Application Ref	Description	Lodged	Status	Decided	Decision	#Lots
DA/10675/2003/DA	2895/2003/ZPRAL1/IDA S	Reconfiguration of a Lot (64 Lots)	01-Sep-03	Approved	06-Sep-05	Approved	64
DA/10675/2003/DA	2895/2003/ZPRAL1/IDA S	Reconfiguration of a Lot (64 Lots)	01-Sep-03	Approved	07-Mar-06	Approved	64
DA/10690/2003/DA	2911/2003/ZPRAL1/IDA S	Reconfiguring a Lot (131 Lots) (Stages 1-3) & Balance lot (Stage 4)	17-Sep-03	Approved	01-Jun-04	Approved	131
DA/10690/2003/DA	2911/2003/ZPRAL1/IDA S	Reconfiguring a Lot (131 Lots) (Stages 1-3) & Balance lot (Stage 4)	17-Sep-03	Approved	05-Oct-04	Approved	131
DA/10747/2003/DA	2968/2003/ZPRAL1/IDA S	Reconfiguring a Lot (1 into 41 Lots and park)	18-Dec-03	Approved	10-Aug-04	Approved	41
DA/10747/2003/DA	2968/2003/ZPRAL1/IDA S	Reconfiguring a Lot (1 into 41 Lots and park)	18-Dec-03	Approved	16-Nov-04	Approved	41
DA/12012/2004/DA	2991/2004/ZPRAL1/IDA S	Reconfiguring a Lot - (10 lots)Forest Ridge Estate - Stage 34	28-Jan-04	Approved	13-Apr-04	Approved	10
DA/12012/2004/DA	2991/2004/ZPRAL1/IDA S	Reconfiguring a Lot - (10 lots)Forest Ridge Estate - Stage 34	28-Jan-04	Approved	20-Jul-04	Approved	10
DA/10736/2003/DA	2957/2003/ZPRAL1/IDA S	Reconfiguring a Lot (85 lots, new roads & park in 3 stages)Persimmon Rise Estate	01-Dec-03	Approved	07-Sep-04	Approved	91
DA/10715/2003/DA	2936/2003/ZPRAL1/IDA S	Forest Ridge - Stage 31 - Reconfiguring a Lot (1 into 16)	03-Nov-03	Approved	20-Jan-04	Approved	16
DA/10723/2003/DA	2944/2003/ZPRAL1/IDA S	Reconfiguring a Lot (2 into 21 Lots)	11-Nov-03	Approved	01-Jun-04	Approved	21
DA/10595/2003/DA	2815/2003/ZPRAL1/IDA S	North Rise Estate Stage 11Reconfiguring a Lot (36 lots)	14-Apr-03	Approved	19-Aug-03	Approved	36
DA/10595/2003/DA	2815/2003/ZPRAL1/IDA S	North Rise Estate Stage 11Reconfiguring a Lot (36 lots)	14-Apr-03	Approved	13-Apr-04	Approved	36
DA/10617/2003/DA	2837/2003/ZPRAL1/IDA S	Coachwood Rise Estate Stage 5Reconfiguring a Lot (48 lots)	29-May-03	Approved	05-Aug-03	Approved	48
DA/10618/2003/DA	2838/2003/ZPRAL1/IDA S	Caboolture Business Park Stage 3(17 lots)	29-May-03	Approved	16-Dec-03	Approved	16
DA/9486/2002/DA	2755/2002/ZPRAL1/IDA S	Reconfiguring a Lot (7 Lots)	25-Nov-02	Approved	01-Apr-03	Approved	7
DA/9487/2002/DA	2756/2002/ZPRAL1/IDA S	Reconfiguring a Lot (7 Lots)	22-Nov-02	Approved	04-Feb-03	Approved	7
DA/9502/2002/DA	2771/2002/ZPRAL1/IDA S	Reconfiguring a Lot (17 Lots)	03-Jan-03	Approved	08-Jul-03	Approved	17

**List of all DA Approvals since 01/01/2003 where Lots > 4 as at 01/09/2011**

Application Number	Old Application Ref	Description	Lodged	Status	Decided	Decision	#Lots
DA/9502/2002/DA	2771/2002/ZPRAL1/IDA S	Reconfiguring a Lot (17 Lots)	03-Jan-03	Approved	09-Dec-03	Approved	17
DA/9468/2002/DA	2737/2002/ZPRAL1/IDA S	Forest Ridge - Stage 36 (49 lots) & 36A (5 lots)Reconfiguring a Lot	22-Oct-02	Approved	10-Feb-04	Approved	5
DA/9456/2002/DA	2725/2002/ZPRAL1/IDA S	Forest Ridge - Stage 34AReconfiguring a Lot (16 lots)	01-Oct-02	Approved	04-Mar-03	Approved	16
DA/9488/2002/DA	2757/2002/ZPRAL1/IDA S	Kelvin Grove Estate (Woodlands Estate) - Stage 4 Reconfiguring a Lot - 32 lots	27-Nov-02	Approved	01-Apr-03	Approved	32
DA/9478/2002/DA	2747/2002/ZPRAL1/IDA S	Norfolk Lakes - Stage 13Reconfiguring a Lot (23 lots)	13-Nov-02	Approved	28-Jan-03	Approved	23
DA/10607/2003/DA	2827/2003/ZPRAL1/IDA S	Reconfiguring a Lot (1 into 45 lots)	06-May-03	Approved	16-Dec-03	Approved	45
DA/10601/2003/DA	2821/2003/ZPRAL1/IDA S	Reconfiguring a Lot (31 Lots)River Parks Estate - Stage 1	28-Apr-03	Approved	09-Dec-03	Approved	32
DA/10601/2003/DA	2821/2003/ZPRAL1/IDA S	Reconfiguring a Lot (31 Lots)River Parks Estate - Stage 1	28-Apr-03	Approved	13-Apr-04	Approved	32
DA/10623/2003/DA	2843/2003/ZPRAL1/IDA S	Reconfiguring a Lot - (19 Lots)	27-May-03	Approved	31-Jan-05	Approved	19
DA/10554/2003/DA	2774/2003/ZPRAL1/IDA S	North Rise Estate - Stage 9Reconfiguring a Lot (30 lots)	14-Jan-03	Approved	20-May-03	Approved	30
DA/10592/2003/DA	2812/2003/ZPRAL1/IDA S	Norfolk Lakes - Stage 12Reconfiguring a Lot - 25 Lots	31-Mar-03	Approved	06-Jun-03	Approved	26
DA/10593/2003/DA	2813/2003/ZPRAL1/IDA S	Forest Ridge - Stage 24Reconfiguring a Lot - 47 Lots	31-Mar-03	Approved	03-Jun-03	Approved	47
DA/9452/2002/DA	2721/2002/ZPRAL1/IDA S	Hillcrest Gardens - Stage 15Reconfiguring a Lot (25 lots)	24-Sep-02	Approved	01-Apr-03	Approved	25
DA/9461/2002/DA	2730/2002/ZPRAL1/IDA S	Forest Ridge - Stage 22Reconfiguration (35 lots)	08-Oct-02	Approved	28-Jan-03	Approved	35
DA/9476/2002/DA	2745/2002/ZPRAL1/IDA S	Coachwood Rise Estate - Stages 3 & 4Reconfiguring a Lot (37 lots)	08-Nov-02	Approved	01-Apr-03	Approved	37
DA/9504/2002/DA	2773/2002/ZPRAL1/IDA S	Norfolk Lakes - Stage 15Reconfiguring a Lot (25 lots)	24-Dec-02	Approved	29-Apr-03	Approved	25
DA/9497/2002/DA	2766/2002/ZPRAL1/IDA S	Reconfiguring a Lot (78 lots)	11-Dec-02	Approved	04-Mar-03	Approved	78
DA/9479/2002/DA	2748/2002/ZPRAL1/IDA S	Norfolk Lakes - Stage 14Reconfiguring a Lot (20 lots)	13-Nov-02	Approved	28-Jan-03	Approved	20



**List of all DA Approvals since 01/01/2003 where Lots > 4 as at 01/09/2011**

Application Number	Old Application Ref	Description	Lodged	Status	Decided	Decision	#Lots
DA/12071/2004/DA	3050/2004/ZPRAL/IDAS	Panorama Estate - Stage 4Reconfiguring a Lot (32 Lots) - (Part of Lot 1 and Part of Lot 601 - Being 2.265 ha)	10-May-04	Approved	17-Aug-04	Approved	32
DA/12071/2004/DA	3050/2004/ZPRAL/IDAS	Panorama Estate - Stage 4Reconfiguring a Lot (32 Lots) - (Part of Lot 1 and Part of Lot 601 - Being 2.265 ha)	10-May-04	Approved	14-Dec-04	Approved	32
DA/12089/2004/DA	3068/2004/ZPRAL/IDAS	Reconfiguring a Lot - 13 Lots (Stage 1)	05-Jul-04	Approved	23-Aug-05	Approved	13
DA/12089/2004/DA	3068/2004/ZPRAL/IDAS	Reconfiguring a Lot - 13 Lots (Stage 1)	05-Jul-04	Approved	23-Mar-06	Approved	13
DA/12079/2004/DA	3058/2004/ZPRAL/IDAS	Reconfiguring a Lot - 76 Lots (Stages 2-4)	10-Jun-04	Approved	23-Aug-05	Approved	76
DA/12139/2004/DA	3118/2004/ZPRAL/IDAS	Reconfiguring A Lot (6 Lots)	23-Sep-04	Approved	14-Dec-04	Approved	6
DA/12133/2004/DA	3112/2004/ZPRAL/IDAS	Reconfiguring a Lot - 4 Lots (in stages) and 26 Lots (standard format plan)	08-Sep-04	Approved	19-Apr-05	Approved	29
DA/12173/2004/DA	3152/2004/ZPRAL/IDAS	Reconfiguring A Lot - River Parks Estate Stage 3 (24 Lots) Code Assessment	24-Nov-04	Approved	12-Apr-05	Approved	24
DA/10630/2003/DA	2850/2003/ZPRAL1/IDA S	Reconfiguring a Lot (14 Lots)	19-Jun-03	Approved	19-Aug-03	Approved	14
DA/10631/2003/DA	2851/2003/ZPRAL1/IDA S	Reconfiguring a Lot (10 lots) - development has changed to 6 lots under conditions and operational works (Extension (2 years) approved 28 August 2009)	23-Jun-03	Approved	01-Jun-04	Approved	10
DA/10631/2003/DA	2851/2003/ZPRAL1/IDA S	Reconfiguring a Lot (10 lots) - development has changed to 6 lots under conditions and operational works (Extension (2 years) approved 28 August 2009)	23-Jun-03	Approved	16-Nov-04	Approved	10
DA/10631/2003/DA	2851/2003/ZPRAL1/IDA S	Reconfiguring a Lot (10 lots) - development has changed to 6 lots under conditions and operational works (Extension (2 years) approved 28 August 2009)	23-Jun-03	Approved	28-Aug-09	Approved	10
DA/10570/2003/DA	2790/2003/ZPRAL1/IDA S	Norfolk Lakes - Stage 8Reconfiguring a Lot (23 lots)	27-Feb-03	Approved	29-Apr-03	Approved	23
DA/10571/2003/DA	2791/2003/ZPRAL1/IDA S	Norfolk Lakes Stage 9Reconfiguring a Lot (26 lots)	27-Feb-03	Approved	29-Apr-03	Approved	26
DA/10613/2003/DA	2833/2003/ZPRAL1/IDA S	Bellbrook Estate - Stage 1Reconfiguring a Lot (47 lots) & Preliminary approval of 156 lots in balance area	20-May-03	Approved	11-Nov-03	Approved	156
DA/10613/2003/DA	2833/2003/ZPRAL1/IDA S	Bellbrook Estate - Stage 1Reconfiguring a Lot (47 lots) & Preliminary approval of 156 lots in balance area	20-May-03	Approved	20-Jul-04	Approved	156
DA/10613/2003/DA	2833/2003/ZPRAL1/IDA S	Bellbrook Estate - Stage 1Reconfiguring a Lot (47 lots) & Preliminary approval of 156 lots in balance area	20-May-03	Approved	26-Oct-04	Approved	156

**List of all DA Approvals since 01/01/2003 where Lots > 4 as at 01/09/2011**

Application Number	Old Application Ref	Description	Lodged	Status	Decided	Decision	#Lots
DA/10613/2003/DA	2833/2003/ZPRAL1/IDA S	Bellbrook Estate - Stage 1Reconfiguring a Lot (47 lots) & Preliminary approval of 156 lots in balance area	20-May-03	Approved	25-Aug-06	Approved	156
DA/10625/2003/DA	2845/2003/ZPRAL1/IDA S	Dux Creek Estate - Stage 19 (45 lots)Pacific Quays	10-Jun-03	Approved	16-Dec-03	Approved	45
DA/10649/2003/DA	2869/2003/ZPRAL1/IDA S	Reconfiguring a Lot (85 lots)	02-Jul-03	Approved	04-May-04	Approved	85
DA/10649/2003/DA	2869/2003/ZPRAL1/IDA S	Reconfiguring a Lot (85 lots)	02-Jul-03	Approved	10-Jul-07	Approved	85
DA/10665/2003/DA	2885/2003/ZPRAL1/IDA S	Reconfiguring a Lot (5 Lots)	12-Aug-03	Approved	18-Nov-03	Approved	6
DA/10665/2003/DA	2885/2003/ZPRAL1/IDA S	Reconfiguring a Lot (5 Lots)	12-Aug-03	Approved	18-May-04	Approved	6
DA/10619/2003/DA	2839/2003/ZPRAL1/IDA S	Reconfiguring a Lot (5 Lots)	28-May-03	Approved	19-Aug-03	Approved	5
DA/10619/2003/DA	2839/2003/ZPRAL1/IDA S	Reconfiguring a Lot (5 Lots)	28-May-03	Approved	03-Aug-04	Approved	5
DA/10587/2003/DA	2807/2003/ZPRAL1/IDA S	Reconfiguring a Lot (25 lots)	25-Mar-03	Approved	05-Aug-03	Approved	25
DA/10638/2003/DA	2858/2003/ZPRAL1/IDA S	Dux Creek - Pacific Quays Stage 4Reconfiguring a Lot (6 lots)	25-Jun-03	Approved	13-Apr-04	Approved	6
DA/10639/2003/DA	2859/2003/ZPRAL1/IDA S	Reconfiguring a Lot (42 lots)	24-Jun-03	Approved	09-Dec-03	Approved	42
DA/10664/2003/DA	2884/2003/ZPRAL1/IDA S	Reconfiguring a Lot (20 lots)	07-Aug-03	Approved	03-Feb-04	Approved	15
DA/9480/2002/DA	2749/2002/ZPRAL1/IDA S	Norfolk Lakes Stage 19Reconfiguring a Lot (21 lots)	13-Nov-02	Approved	28-Jan-03	Approved	21
DA/9480/2002/DA	2749/2002/ZPRAL1/IDA S	Norfolk Lakes Stage 19Reconfiguring a Lot (21 lots)	13-Nov-02	Approved	28-Oct-03	Approved	21
DA/10566/2003/DA	2786/2003/ZPRAL1/IDA S	North Rise Estate - Stage 10Reconfiguring a Lot (1 into 21)	25-Feb-03	Approved	07-Apr-03	Approved	21
DA/9493/2002/DA	2762/2002/ZPRAL1/IDA S	Woodlands Estate Stage 5Reconfiguring a Lot (1 into 22 lots)	06-Dec-02	Approved	01-Apr-03	Approved	22
DA/9494/2002/DA	2763/2002/ZPRAL1/IDA S	Kelvin Grove (was Woodlands) Estate Stage 6Reconfiguring a Lot (31 lots)	06-Dec-02	Approved	01-Apr-03	Approved	31
DA/9495/2002/DA	2764/2002/ZPRAL1/IDA S	Kelvin Grove (was Woodlands) Estate Stage 7Reconfiguring a Lot (23 lots)	06-Dec-02	Approved	01-Apr-03	Approved	23



**List of all DA Approvals since 01/01/2003 where Lots > 4 as at 01/09/2011**

Application Number	Old Application Ref	Description	Lodged	Status	Decided	Decision	#Lots
DA/10579/2003/DA	2799/2003/ZPRAL1/IDA S	Dux Creek Stage 9Reconfiguring a Lot (51 lots)Negotiated Decision 11/11/2003	17-Mar-03	Approved	22-Sep-03	Approved	51
DA/9503/2002/DA	2772/2002/ZPRAL1/IDA S	Norfolk Lakes - Stage 11Reconfiguring a Lot (32 lots)	24-Dec-02	Approved	29-Apr-03	Approved	32
DA/10750/2003/DA	2971/2003/ZPRAL1/IDA S	Reconfiguring a Lot (1 into 15 Lots)	23-Dec-03	Approved	05-Oct-04	Approved	14
DA/10729/2003/DA	2950/2003/ZPRAL1/IDA S	Reconfiguring a Lot (1 into 5 Lots)	19-Nov-03	Approved	16-Mar-04	Approved	5
DA/12047/2004/DA	3026/2004/ZPRAL/IDAS	Buchanan Meadows - Reconfiguring a Lot (25 Lots)	05-Apr-04	Approved	18-Sep-07	Approved	25
DA/12059/2004/DA	3038/2004/ZPRAL/IDAS	Reconfiguring A Lot (5 Lots)	29-Apr-04	Approved	16-Nov-04	Approved	5
DA/12059/2004/DA	3038/2004/ZPRAL/IDAS	Reconfiguring A Lot (5 Lots)	29-Apr-04	Approved	17-May-05	Approved	5
DA/12062/2004/DA	3041/2004/ZPRAL/IDAS	Central Lakes Estate - Stage 4AReconfiguring a Lot (38 Lots)	30-Apr-04	Approved	21-Dec-04	Approved	38
DA/12088/2004/DA	3067/2004/ZPRAL/IDAS	Reconfiguring a Lot (5 Lots - 2 Stages) - Centrepont	30-Jun-04	Approved	09-Aug-05	Approved	5
DA/12102/2004/DA	3081/2004/ZPRAL/IDAS	Reconfiguring A Lot (36 Lots)	22-Jul-04	Approved	06-Sep-05	Approved	35
DA/12068/2004/DA	3047/2004/ZPRAL/IDAS	Reconfiguring A Lot (64 Lots)	07-May-04	Approved	03-May-05	Approved	64
DA/12068/2004/DA	3047/2004/ZPRAL/IDAS	Reconfiguring A Lot (64 Lots)	07-May-04	Approved	23-Aug-05	Approved	64
DA/12105/2004/DA	3084/2004/ZPRAL/IDAS	Reconfiguring A Lot (43 Lots)	23-Jul-04	Approved	15-Mar-05	Approved	43
DA/12103/2004/DA	3082/2004/ZPRAL/IDAS	Reconfiguring a Lot - Stage 2 (21 Lots)	20-Jul-04	Approved	18-Oct-05	Approved	21
DA/12038/2004/DA	3017/2004/ZPRAL/IDAS	Reconfiguring a Lot - Development Permit (59 Lots)Coachwood Rise Estate - Stages 6B & 6C	11-Mar-04	Approved	21-Feb-06	Approved	59
DA/12122/2004/DA	3101/2004/ZPRAL/IDAS	Reconfiguring a Lot - Development Permit (34 Lots)	27-Aug-04	Approved	02-Aug-05	Approved	33
DA/12070/2004/DA	3049/2004/ZPRAL/IDAS	Reconfiguring A Lot (24 Lots)	10-May-04	Approved	21-Jun-05	Approved	24
DA/12202/2004/DA	3181/2004/ZPRAL/IDAS	Reconfiguring a Lot - Building Format Plan (5 Lots and Common Property)	22-Dec-04	Approved	23-Aug-05	Approved	5

**List of all DA Approvals since 01/01/2003 where Lots > 4 as at 01/09/2011**

Application Number	Old Application Ref	Description	Lodged	Status	Decided	Decision	#Lots
DA/12135/2004/DA	3114/2004/ZPRAL/IDAS	Reconfiguring a Lot (6 Lots)	21-Sep-04	Approved	21-Dec-04	Approved	6
DA/12027/2004/DA	3006/2004/ZPRAL1/IDA S	Reconfiguring a Lot (26 Lots)	26-Feb-04	Approved	24-Jan-06	Approved	26
DA/12027/2004/DA	3006/2004/ZPRAL1/IDA S	Reconfiguring a Lot (26 Lots)	26-Feb-04	Approved	10-Jul-07	Approved	26
DA/12125/2004/DA	3104/2004/ZPRAL/IDAS	Reconfiguring a Lot - Development Permit (13 Lots)	03-Sep-04	Approved	02-Aug-05	Approved	13
DA/12125/2004/DA	3104/2004/ZPRAL/IDAS	Reconfiguring a Lot - Development Permit (13 Lots)	03-Sep-04	Approved	18-Oct-05	Approved	13
DA/12095/2004/DA	3074/2004/ZPRAL/IDAS	Reconfiguring A Lot (36 Lots)	14-Jul-04	Approved	07-Dec-04	Approved	36
DA/12138/2004/DA	3117/2004/ZPRAL/IDAS	Reconfiguring a Lot (9 Lots)	14-Sep-04	Approved	03-May-05	Approved	9
DA/12195/2004/DA	3174/2004/ZPRAL/IDAS	Reconfiguring a Lot (16 Lots and Park)	16-Dec-04	Approved	06-Sep-05	Approved	16
DA/12195/2004/DA	3174/2004/ZPRAL/IDAS	Reconfiguring a Lot (16 Lots and Park)	16-Dec-04	Approved	06-Dec-05	Approved	16
DA/12179/2004/DA	3158/2004/ZPRAL/IDAS	Reconfiguring a Lot (85 Lots)	29-Nov-04	Approved	18-Jul-06	Approved	85
DA/12185/2004/DA	3164/2004/ZPRAL/IDAS	Reconfiguring a Lot (12 Lots)	02-Dec-04	Approved	11-Jul-06	Approved	12
DA/12148/2004/DA	3127/2004/ZPRAL/IDAS	Reconfiguring a Lot (7 Lots)	26-Oct-04	Approved	15-Mar-05	Approved	7
DA/12151/2004/DA	3130/2004/ZPRAL/IDAS	Reconfiguring a Lot (13 Standard Format Lots and Common Property)	27-Oct-04	Approved	12-Dec-06	Approved	13
DA/12151/2004/DA	3130/2004/ZPRAL/IDAS	Reconfiguring a Lot (13 Standard Format Lots and Common Property)	27-Oct-04	Approved	17-Apr-07	Approved	13
DA/12171/2004/DA	3150/2004/ZPRAL/IDAS	Reconfiguring A Lot (18 Lots)	23-Nov-04	Approved	07-Jun-05	Approved	18
DA/12171/2004/DA	3150/2004/ZPRAL/IDAS	Reconfiguring A Lot (18 Lots)	23-Nov-04	Approved	20-Dec-05	Approved	18
DA/12201/2004/DA	3180/2004/ZPRAL/IDAS	Reconfiguring a Lot - Development Permit (2 Lots)	22-Dec-04	Approved	14-Mar-06	Approved	5
DA/12198/2004/DA	3177/2004/ZPRAL/IDAS	Reconfiguring a Lot (10 Lots, Road and Park)	20-Dec-04	Approved	18-Sep-07	Approved	10



**List of all DA Approvals since 01/01/2003 where Lots > 4 as at 01/09/2011**

Application Number	Old Application Ref	Description	Lodged	Status	Decided	Decision	#Lots
DA/10597/2003/DA	2817/2003/ZPRAL1/IDA S	Forest Ridge Stage 25Reconfiguring a Lot (48 Lots)	23-Apr-03	Approved	03-Jun-03	Approved	48
DA/10598/2003/DA	2818/2003/ZPRAL1/IDA S	Forest Ridge - Stage 26Reconfiguring a Lot (22 Lots)	23-Apr-03	Approved	06-Jun-03	Approved	22
DA/10599/2003/DA	2819/2003/ZPRAL1/IDA S	Dux Creek Stage 6Reconfiguring a Lot (19 Lots)	23-Apr-03	Approved	16-Dec-03	Approved	20
DA/10635/2003/DA	2855/2003/ZPRAL1/IDA S	Reconfiguring a Lot (1 into 18)	24-Jun-03	Approved	09-Dec-03	Approved	18
DA/10635/2003/DA	2855/2003/ZPRAL1/IDA S	Reconfiguring a Lot (1 into 18)	24-Jun-03	Approved	17-Aug-04	Approved	18
DA/10603/2003/DA	2823/2003/ZPRAL1/IDA S	Pine Grove Estate Stage 8Reconfiguring a Lot (1 into 26 lots)	01-May-03	Approved	05-Aug-03	Approved	26
DA/9442/2002/DA	2711/2002/ZPRAL1/IDA S	Dux Creek Stage 26Reconfiguration (24 lots)	31-Jul-02	Approved	01-Jul-03	Approved	24
DA/9443/2002/DA	2712/2002/ZPRAL1/IDA S	Dux Creek Stage 25Reconfiguration (19 lots)	31-Jul-02	Approved	01-Jul-03	Approved	19
DA/9398/2002/DA	2667/2002/ZPRAL1/IDA S	Reconfiguring a Lot (5 lots)	21-Mar-02	Approved	16-Jan-04	Approved	5
DA/9426/2002/DA	2695/2002/ZPRAL1/IDA S	Reconfiguring a Lot (8 Lot subdivision)	13-Jun-02	Approved	01-Jun-04	Approved	8
DA/12134/2004/DA	3113/2004/ZPRALB/IDA S	Boundary Realignment (5 into 4 Lots)	15-Sep-04	Approved	14-Dec-04	Approved	6
DA/12183/2004/DA	3162/2004/ZPRAL/IDAS	Reconfiguring a Lot (42 Lots)	02-Dec-04	Approved	05-Sep-06	Approved	42
DA/12153/2004/DA	3132/2004/ZPRAL/IDAS	Reconfiguring a Lot (28 Lots)	25-Oct-04	Approved	15-Mar-05	Approved	28
DA/12180/2004/DA	3159/2004/ZPRAL/IDAS	Reconfiguring a Lot (20 Lots)	06-Dec-04	Approved	23-Mar-06	Approved	20
DA/12182/2004/DA	3161/2004/ZPRAL/IDAS	Reconfiguring a Lot (5 Lots)	30-Nov-04	Approved	07-Jun-05	Approved	5
DA/12126/2004/DA	3105/2004/ZPRAL/IDAS	Reconfiguring A Lot - 63 LotsPalm Springs Estate - Stage 1 (now known as St Andrews Estate - Stage 5)	06-Sep-04	Approved	09-Oct-07	Approved	65
DA/12126/2004/DA	3105/2004/ZPRAL/IDAS	Reconfiguring A Lot - 63 LotsPalm Springs Estate - Stage 1 (now known as St Andrews Estate - Stage 5)	06-Sep-04	Approved	15-Sep-09	Approved	65
DA/12126/2004/DA	3105/2004/ZPRAL/IDAS	Reconfiguring A Lot - 63 LotsPalm Springs Estate - Stage 1 (now known as St Andrews Estate - Stage 5)	06-Sep-04	Approved	24-Sep-09	Approved	65

**List of all DA Approvals since 01/01/2003 where Lots > 4 as at 01/09/2011**

Application Number	Old Application Ref	Description	Lodged	Status	Decided	Decision	#Lots
DA/12118/2004/DA	3097/2004/ZPRAL/IDAS	Reconfiguring a Lot (215 Lots) Forest Ridge Stages 43-49	25-Aug-04	Approved	21-Dec-04	Approved	215
DA/9391/2002/DA	2660/2002/ZPRAL1/IDA S	Reconfiguring a Lot (15 Rural Residential Lots)	13-Mar-02	Approved	16-Feb-03	Approved	15
DA/9435/2002/DA	2704/2002/ZPRAL1/IDA S	Pebble Beach - Stage 26, 30 & 31 (130 lots)Reconfiguring a Lot	28-Jun-02	Approved	04-Mar-03	Approved	83
DA/9435/2002/DA	2704/2002/ZPRAL1/IDA S	Pebble Beach - Stage 26, 30 & 31 (130 lots)Reconfiguring a Lot	28-Jun-02	Approved	19-Aug-03	Approved	83
DA/9435/2002/DA	2704/2002/ZPRAL1/IDA S	Pebble Beach - Stage 26, 30 & 31 (130 lots)Reconfiguring a Lot	28-Jun-02	Approved	16-Dec-03	Approved	83
DA/9490/2002/DA	2759/2002/ZPRAL1/IDA S	Fairmont Gardens Estate - Stage 4Reconfiguring a Lot (17 lots)	04-Dec-02	Approved	28-Jan-03	Approved	17
DA/7431/2002/DA	1117/2002/ZMCUI/IDAS	Reconfiguring a Lot - Development Permit (108 lots)	08-Nov-02	Approved	14-Jul-09	Approved	108
DA/11868/2004/DA	1329/2004/ZMCU16/IDA S	Material Change of Use Preliminary Approval to exclude land from the Rural and Rural Residential Zones and include the land into the Special Facilities Zone for Residential and Commercial Uses, in accordance with a plan of development and associated tabl	15-Apr-04	Approved	16-Dec-08	Approved	6
DA/9491/2002/DA	2760/2002/ZPRAL1/IDA S	Fairmont Gardens Estate - Stage 5Reconfiguring a Lot (13 lots)	04-Dec-02	Approved	28-Jan-03	Approved	13
DA/9448/2002/DA	2717/2002/ZPRAL1/IDA S	Northwood Estate - Stage 5Reconfiguring a Lot (24 lots)	10-Sep-02	Approved	28-Jan-03	Approved	24
DA/10678/2003/DA	2898/2003/ZPRAL1/IDA S	Reconfiguration of a Lot (13 Lots) - Stage 2	03-Sep-03	Lapsed	17-Feb-04	Approved	13
DA/10678/2003/DA	2898/2003/ZPRAL1/IDA S	Reconfiguration of a Lot (13 Lots) - Stage 2	03-Sep-03	Lapsed	19-Oct-04	Approved	13
DA/12022/2004/DA	3001/2004/ZPRAL1/IDA S	Reconfiguring a Lot (25 Lots and New Road)	16-Feb-04	Lapsed	20-Jul-04	Approved	25
DA/9436/2002/DA	2705/2002/ZPRAL1/IDA S	Pebble Beach - Stgs 25A, 26A, 27, 28, 29 (124 lots)	28-Jun-02	Approved	18-Mar-03	Approved	124
DA/9436/2002/DA	2705/2002/ZPRAL1/IDA S	Pebble Beach - Stgs 25A, 26A, 27, 28, 29 (124 lots)	28-Jun-02	Approved	15-Jun-04	Approved	124
DA/9436/2002/DA	2705/2002/ZPRAL1/IDA S	Pebble Beach - Stgs 25A, 26A, 27, 28, 29 (124 lots)	28-Jun-02	Approved	05-Feb-08	Approved	124
DA/9489/2002/DA	2758/2002/ZPRAL1/IDA S	Reconfiguring a Lot (22 lots) - Moreton Downs Estate - Stage 2	02-Dec-02	modap	06-Jun-03	Approved	24



**List of all DA Approvals since 01/01/2003 where Lots > 4 as at 01/09/2011**

Application Number	Old Application Ref	Description	Lodged	Status	Decided	Decision	#Lots
DA/9496/2002/DA	2765/2002/ZPRAL1/IDA S	Reconfiguring a Lot (19 lots)	09-Dec-02	modap	07-Apr-03	Approved	19
DA/10644/2003/DA	2864/2003/ZPRAL1/IDA S	Reconfiguring a Lot (1 into 54 lots)	27-Jun-03	modap	17-Feb-04	Approved	54
DA/10646/2003/DA	2866/2003/ZPRAL1/IDA S	Reconfiguring a Lot (1 into 11 lots)	30-Jun-03	modap	16-Dec-03	Approved	11
DA/10646/2003/DA	2866/2003/ZPRAL1/IDA S	Reconfiguring a Lot (1 into 11 lots)	30-Jun-03	modap	18-Sep-09	Approved	11
DA/12177/2004/DA	3156/2004/ZPRAL/IDAS	Reconfiguring A Lot (8 Lots)	01-Dec-04	Lapsed	06-Sep-05	Approved	8
DA/12087/2004/DA	3066/2004/ZPRAL/IDAS	Reconfiguring A Lot - Stage 1 (19 Lots)	30-Jun-04	modap	07-Jun-05	Approved	19
DA/12087/2004/DA	3066/2004/ZPRAL/IDAS	Reconfiguring A Lot - Stage 1 (19 Lots)	30-Jun-04	modap	01-Aug-06	Approved	19
DA/12093/2004/DA	3072/2004/ZPRAL/IDAS	Reconfiguring a Lot (8 Lots)	08-Jul-04	modap	21-Dec-04	Approved	8
DA/12112/2004/DA	3091/2004/ZPRAL/IDAS	Reconfiguring A Lot - 36 Lots (Stages 2 and 3) + balance lot	11-Aug-04	modap	24-Jun-05	Approved	36
DA/12112/2004/DA	3091/2004/ZPRAL/IDAS	Reconfiguring A Lot - 36 Lots (Stages 2 and 3) + balance lot	11-Aug-04	modap	01-Aug-06	Approved	36
DA/12203/2004/DA	3182/2004/ZPRAL/IDAS	Reconfiguring a Lot (2 into 50 lots, new road, park and balance lot)	23-Dec-04	modap	05-Jul-05	Approved	68
DA/12163/2004/DA	3142/2004/ZPRAL/IDAS	Reconfiguring a Lot (5 Lots)	26-Oct-04	modap	03-Apr-07	Approved	5
DA/12147/2004/DA	3126/2004/ZPRAL/IDAS	Reconfiguring a Lot (5 Lots)	22-Oct-04	modap	21-Feb-06	Approved	5
DA/12147/2004/DA	3126/2004/ZPRAL/IDAS	Reconfiguring a Lot (5 Lots)	22-Oct-04	modap	30-Jan-07	Approved	5
DA/11891/2004/DA	1353/2004/ZMCU4/IDA S	Exclude from Residential A and include within Residential B and Multiple Dwelling - 12 Units	10-Jun-04	Approved	07-Jun-05	Approved	12
DA/10709/2003/DA	2930/2003/ZPRAL1/IDA S	Reconfiguring a Lot (1 into 45 Lots) - Bay View Heights Estate	23-Oct-03	modap	20-Jul-04	Approved	41
DA/10709/2003/DA	2930/2003/ZPRAL1/IDA S	Reconfiguring a Lot (1 into 45 Lots) - Bay View Heights Estate	23-Oct-03	modap	02-Nov-04	Approved	41
DA/10705/2003/DA	2926/2003/ZPRAL1/IDA S	Reconfiguring a Lot (1 into 126 Lots)	16-Oct-03	modap	01-Jun-04	Approved	126

**List of all DA Approvals since 01/01/2003 where Lots > 4 as at 01/09/2011**

Application Number	Old Application Ref	Description	Lodged	Status	Decided	Decision	#Lots
DA/10705/2003/DA	2926/2003/ZPRAL1/IDA S	Reconfiguring a Lot (1 into 126 Lots)	16-Oct-03	modap	05-Oct-04	Approved	126
DA/10705/2003/DA	2926/2003/ZPRAL1/IDA S	Reconfiguring a Lot (1 into 126 Lots)	16-Oct-03	modap	03-May-05	Approved	126
DA/10705/2003/DA	2926/2003/ZPRAL1/IDA S	Reconfiguring a Lot (1 into 126 Lots)	16-Oct-03	modap	10-Jul-07	Approved	126
DA/10705/2003/DA	2926/2003/ZPRAL1/IDA S	Reconfiguring a Lot (1 into 126 Lots)	16-Oct-03	modap	18-Dec-07	Approved	126
DA/10731/2003/DA	2952/2003/ZPRAL1/IDA S	Reconfiguring a Lot (1 into 11 Lots)	20-Nov-03	modap	04-May-04	Approved	11
DA/12035/2004/DA	3014/2004/ZPRAL1/IDA S	Reconfiguring a Lot - (92 Lots)	09-Mar-04	modap	15-Feb-05	Approved	93
DA/12035/2004/DA	3014/2004/ZPRAL1/IDA S	Reconfiguring a Lot - (92 Lots)	09-Mar-04	modap	14-Jun-05	Approved	93
DA/12009/2004/DA	2988/2004/ZPRAL1/IDA S	Reconfiguring a Lot - Development Permit (37 Lots) Stage 2	20-Jan-04	modap	16-Nov-04	Approved	37
DA/12008/2004/DA	2987/2004/ZPRAL1/IDA S	Reconfiguring a Lot - Development Permit (38 Lots) Stage 1	20-Jan-04	modap	16-Nov-04	Approved	38
DA/12034/2004/DA	3013/2004/ZPRAL1/IDA S	Reconfiguring a Lot (37 Lots)	03-Mar-04	modap	16-Nov-04	Approved	37
DA/12034/2004/DA	3013/2004/ZPRAL1/IDA S	Reconfiguring a Lot (37 Lots)	03-Mar-04	modap	06-Sep-05	Approved	37
DA/12014/2004/DA	2993/2004/ZPRAL1/IDA S	Reconfiguring a Lot (50 Lots) Dux Creek Stage 3	09-Feb-04	modap	04-May-04	Approved	50
DA/12031/2004/DA	3010/2004/ZPRAL1/IDA S	Reconfiguring a Lot (21 Lots)	01-Mar-04	modap	27-Mar-07	Approved	21
DA/11994/2004/DA	2973/2004/ZPRAL1/IDA S	Reconfiguring a Lot - Development Permit (2 into 20 Lots, park and road)	24-Dec-03	Approved	21-Feb-06	Approved	20
DA/12004/2004/DA	2983/2004/ZPRAL1/IDA S	Reconfiguring a Lot (1 into 4 + balance)	13-Jan-04	modap	21-Feb-06	Approved	5
DA/11925/2004/DA	1387/2004/ZMCU74/IDA S	Material Change Of Use - Multiple Dwelling (6 Levels, 5 Units)	24-Aug-04	Approved	15-Mar-05	Approved	5
DA/10704/2003/DA	2925/2003/ZRALBO/IDA S	Boundary Realignment - Extension to Currency Period approved (Lapses on 21/12/2010)	15-Oct-03	Approved	06-Jul-04	Approved	11
DA/10704/2003/DA	2925/2003/ZRALBO/IDA S	Boundary Realignment - Extension to Currency Period approved (Lapses on 21/12/2010)	15-Oct-03	Approved	01-Mar-05	Approved	11



**List of all DA Approvals since 01/01/2003 where Lots > 4 as at 01/09/2011**

Application Number	Old Application Ref	Description	Lodged	Status	Decided	Decision	#Lots
DA/11928/2004/DA	1390/2004/ZMCU5/IDA S	Material Change of Use - Development Permit (Multiple Dwelling - 106 Units (3 Levels))	30-Aug-04	Approved	07-Feb-06	Approved	106
DA/11897/2004/DA	1359/2004/ZMCU52/IDA S	Material Change of Use - Group Housing	30-Jun-04	Approved	08-Mar-05	Approved	7
DA/11897/2004/DA	1359/2004/ZMCU52/IDA S	Material Change of Use - Group Housing	30-Jun-04	Approved	06-Sep-05	Approved	7
DA/11909/2004/DA	1371/2004/ZPMCU3/ID AS	Exclude from Rural and include within Residential A - River Parks Estate (Stages 7-12)	13-Jul-04	Approved	18-Oct-05	Approved	5
DA/11856/2004/DA	1317/2004/ZPMCU3/ID AS	Material Change of Use to Exclude from Special Rural and to include within Residential A	11-Mar-04	Approved	21-Feb-06	Approved	59
DA/11856/2004/DA	1317/2004/ZPMCU3/ID AS	Material Change of Use to Exclude from Special Rural and to include within Residential A	11-Mar-04	Approved	01-Aug-06	Approved	59
DA/3496/2003/DA/7	10038/2003/COMB/DA	RESIDENTIAL DEVELOPMENT AT 373 & 375 SAMSONVALE ROAD, WARNER	24-Feb-03	Approved	17-Nov-03	Approved	42
DA/3497/2003/DA/7	10039/2003/COMB/DA	HOUSE & LAND INTEGRATED DEVELOPMENT & SUBDIVISION FOR CNR GOSHAWK DRIVE & MARSDEN ROAD, KALLANGUR	26-Feb-03	Approved	02-Jun-04	Approved	27
DA/4129/2002/DA/3	10178/2002/COMB/DA	COMBINED APPLICATION FOR A MATERIAL CHANGE OF USE AND RECONFIGURING A LOT AT IRA BUCKBY AND FOREST ROADS. LOT 4 RP129032	28-Oct-02	Approved	21-May-03	Approved	40
DA/4086/2002/DA/6	10159/2002/COMB/DA	COMBINED APPLICATION FOR MATERIAL CHANGE OF USE & RECONFIGURING A LOT - SAMSONVALE ROAD, BRAY PARK	20-Sep-02	Approved	20-Oct-03	Approved	133
DA/4030/2002/DA/2	10130/2002/COMB/DA	COMBINED DEVELOPMENT APPLICATION FOR MATERIAL CHANGE OF USE FROM FUTURE RURAL LIVING TO VILLAGE RESIDENTIAL USE AND RECONFIGURING A LOT INTO 45 LOTS AT SAMFORD-MT GLORIOUS ROAD, SAMFORD	05-Aug-02	Approved	23-Jun-03	Approved	45
DA/4142/2002/DA/4	10183/2002/COMB/DA	COMBINED MCU & RAL APPLICATION (12 LOTS) AT KRIESCH ROAD, SAMSONVALE	21-Oct-02	Approved	10-Mar-03	Approved	12
DA/4147/2002/DA/4	10184/2002/COMB/DA	COMBINED MATERIAL CHANGE OF USE AND RECONFIGURING A LOT APPLICATION FOR MT SQAMSON ROAD, MT SAMSON	01-Nov-02	Approved	10-Jun-03	Approved	5
DA/4125/2004/DA/6	10177/2004/COMB/DA	PRELIMINARY APPROVAL MATERIAL CHANGE OF USE AND RECONFIGURATION OF A LOT SITUATED AT LOT 6 WAGNER ROAD, GRIFFIN ON LAND DESCRIBED AS LOT 6 ON SP135177 PARISH REDCLIFFE	07-May-04	Approved	12-Apr-11	Approved	92

**List of all DA Approvals since 01/01/2003 where Lots > 4 as at 01/09/2011**

Application Number	Old Application Ref	Description	Lodged	Status	Decided	Decision	#Lots
DA/10044/2003/DA/2	10243/2003/COMB/DA	PROPOSED COMBINED 27 LOT SUBDIVISION & CHANGE TO PARK RESIDENTIAL & RURAL RESIDENTIAL AT 38 MT SAMSON RD, DAYBORO - LOT 2 ON RP 173028	05-Sep-03	Approved	01-Mar-04	Approved	27
DA/11233/2003/DA/1	10237/2003/COMB/DA	COMBINED MCU & RAL AT 166 ARMSTRONG CREEK ROAD, SAMSONVALE (LOT 323 ON SL172)	03-Sep-03	Approved	05-Jul-04	Approved	5
DA/21759/2009/DA	11946/2009/COMB/DA	COMBINED MATERIAL CHANGE OF USE & RECONFIGURING A LOT - DEVELOPMENT PERMIT FOR MULTIPLE DWELLINGS (178 UNITS)	05-Jan-09	Appeal Period Suspende d	20-Jan-10	Approved	6
DA/21802/2009/DA	11977/2009/COMB/DA	COMBINED MATERIAL CHANGE OF USE - DEVELOPMENT PERMIT FOR MINOR CHANGE TO EXISTING SPECIAL FACILTY APPROVAL AND PRELIMINARY APPROVAL FOR DETACHED HOUSE AND RECONFIGURING A LOT - DEVELOPMENT PERMIT (1 LOT INTO 9 LOTS)	09-Feb-09	Appeal Period Suspende d	13-Jan-10	Approved	9
DA/20553/2008/DA	11918/2008/COMB/DA	APPLICATION FOR A COMBINED MATERIAL CHANGE OF USE & RECONFIGURING A LOT SITUATED AT 275 BRAYS ROAD, GRIFFIN & ANTHONY STREET, GRIFFIN ON LAND DESCRIBED AS LOT 12 ON SP199645 & LOT 995 ON SP208147 - STAGE 18	12-Dec-08	Approved	29-Jan-10	Approved	51
DA/20555/2008/DA	11919/2008/COMB/DA	APPLICATION FOR A COMBINED MATERIAL CHANGE OF USE & RECONFIGURING A LOT SITUATED AT 275 BRAYS ROAD, GRIFFIN ON LAND DESCRIBED AS LOT 12 ON SP199645 & LOT 11 ON SP105126 - STAGES 19 & 20	12-Dec-08	Approved	17-Dec-09	Approved	72
DA/20141/2008/DA	11584/2008/COMB/DA	PRELIMINARY APPROVAL APPLICATION FOR RECONFIGURING A LOT SITUATED AT 12 NOTTINGHILL ROAD, MURRUMBA DOWNS ON LAND DESCRIBED AS LOT 891 ON SP179787	12-Mar-08	Appeal Period Suspende d	07-Sep-10	Approved	35
DA/15443/2006/DA	10726/2006/COMB/DA	APPLICATION FOR COMBINED MATERIAL CHANGE OF USE AND RECONFIGURING A LOT SITUATED AT 2481 MT MEE ROAD, OCEAN VIEW ON LAND DESCRIBED AS LOT 4 ON SP110262	10-Jan-06	Approved	04-Sep-07	Approved	19
DA/15438/2006/DA	10725/2006/COMB/DA	APPLICATION FOR COMBINED MATERIAL CHANGE OF USE AND RECONFIGURING A LOT SITUATED AT DOHLES ROCKS ROAD, MURRUMBA DOWNS ON LAND DESCRIBED AS PART OF LOT 905 ON SP162103 (FORMALLY PART OF LOT 903 ON SP169948)	05-Jan-06	Approved	21-Aug-06	Approved	78



**List of all DA Approvals since 01/01/2003 where Lots > 4 as at 01/09/2011**

Application Number	Old Application Ref	Description	Lodged	Status	Decided	Decision	#Lots
DA/13850/2005/DA/1	10548/2005/COMB/DA	APPLICATION FOR COMBINED MATERIAL CHANGE OF USE AND RECONFIGURING A LOT SITUATED AT KINSELLAS ROAD EAST AND ANZAC AVENUE, MANGO HILL ON LAND DESCRIBED AS LOT 2 ON RP891817, LOT 2 ON RP891818, LOT 4 ON RP210073, LOT 15 ON RP891818 & LOT 13 ON RP21172	01-Jun-05	Approved	04-Sep-07	Approved	86
DA/14115/2005/DA	10695/2005/COMB/DA	APPLICATION FOR COMBINED MATERIAL CHANGE OF USE AND RECONFIGURING A LOT SITUATED AT 110 CAMFIN ROAD, CLEAR MOUNTAIN ON LAND DESCRIBED AS LOT 6 ON RP865638	22-Nov-05	Approved	10-Jul-06	Approved	5
DA/15532/2006/DA	10788/2006/COMB/DA	APPLICATION FOR COMBINED MATERIAL CHANGE OF USE AND RECONFIGURING A LOT SITUATED AT WINN ROAD, CASHMERE ON LAND DESCRIBED AS LOT 1 ON RP140634 AND LOT 3 ON RP225492	28-Mar-06	Approved	17-Apr-07	Approved	20
DA/13993/2005/DA/1	10634/2005/COMB/DA	APPLICATION FOR COMBINED MATERIAL CHANGE OF USE AND RECONFIGURING A LOT SITUATED AT 12 CHESTERFIELD DRIVE MURRUMBA DOWNS ON LAND DESCRIBED AS LOT 3 ON RP 909287, PARISH OF REDCLIFFE	08-Sep-05	Approved	24-Apr-06	Approved	6
DA/4118/2002/DA/3	10174/2002/COMB/DA	COMBINED APPLICATION FOR MATERIAL CHANGE OF USE AND RECONFIGURING A LOT FOR LEES CROSSING ROAD, DAYBORO LOT 1 RP220908	10-Oct-02	Approved	28-Apr-03	Approved	5
DA/3523/2003/DA	10055/2003/COMB/DA	7 LOT RURAL RESIDENTIAL DEVELOPMENT FOR LOT 7 & LOT 22 CAMFIN ROAD, CLEAR MOUNTAIN	13-Mar-03	Approved	22-Jul-03	Approved	7
DA/11379/2003/DA	10320/2003/COMB/DA	MATERIAL CHANGE OF USE AND RECONFIGURATION OF A LOT APPLICATION	08-Dec-03	Approved	04-Dec-07	Approved	60
DA/11329/2003/DA	10287/2003/COMB/DA	COMBINED MATERIAL CHANGE OF USE AND RECONFIGURING OF A LOT FOR 148 SAMFORD ROAD FERNY HILLS. (LOT 135 ON SL10387)	05-Nov-03	Approved	18-Apr-05	Approved	63
DA/4026/2003/DA/4	10127/2003/COMB/DA	PROPOSED 27 LOT SUBDIVISION AND MATERIAL CHANGE OF USE FROM FUTURE URBAN TO RESIDENTIAL A FOR LOT 2 FRESHWATER CREEK ROAD, MANGO HILL	11-Jun-03	Approved	07-May-04	Approved	27
DA/11343/2003/DA/1	10297/2003/COMB/DA	COMBINED MCU AND RAL - FOR 367 SAMSONVALE ROAD, WARNER.	14-Nov-03	Approved	05-Apr-04	Approved	28
DA/9998/2003/DA/2	10224/2003/COMB/DA	COMBINED MCU & RAL APPLICATION AT CEDAR CREEK ROAD, CEDAR CREEK (LOT 22 ON SP141955)	27-Aug-03	Approved	02-Jun-04	Approved	17

**List of all DA Approvals since 01/01/2003 where Lots > 4 as at 01/09/2011**

Application Number	Old Application Ref	Description	Lodged	Status	Decided	Decision	#Lots
DA/10044/2004/DA/4	10243/2004/COMB/DA	APPLICATION FOR A COMBINED MATERIAL CHANGE OF USE AND RECONFIGURATION OF A LOT SITUATED AT 753 CLEAR MOUNTAIN ROAD CLEAR MOUNTAIN ON LAND DESCRIBED AS LOT 2 & 6 ON SP147000 PARISH	30-Jun-04	Approved	21-Mar-05	Approved	11
DA/9964/2004/DA/4	10206/2004/COMB/DA	APPLICATION FOR A COMBINED MATERIAL CHANGE OF USE AND RECONFIGURATION OF A LOT SITUATED AT 33 BALSTRUP ROAD KALLANGUR ON LAND DESCRIBED AS LOT 1 ON RP87757 PARISH	02-Jun-04	Approved	18-Jul-05	Approved	16
DA/10017/2004/DA/2	10232/2004/COMB/DA	APPLICATION FOR A COMBINED MATERIAL CHANGE OF USE AND RECONFIGURATION OF A LOT SITUATED AT 41 BASIN ROAD SOUTH SAMSONVALE ON LAND DESCRIBED AS LOT 16 ON RP807724 PARISH SAMSONVALE	23-Jun-04	Approved	07-Jun-06	Approved	7
DA/9941/2004/DA/2	10198/2004/COMB/DA	APPLICATION FOR A COMBINED MATERIAL CHANGE OF USE AND RECONFIGURATION OF A LOT SITUATED AT 352 OCEAN VIEW ROAD OCEAN VIEW ON LAND DESCRIBED AS LOT 22 ON SP156024 PARISH CABOOLTURE	26-May-04	Approved	18-Oct-04	Approved	6
DA/12806/2004/DA	10375/2004/COMB/DA	APPLICATION FOR COMBINED MATERIAL CHANGE OF USE AND RECONFIGURING A LOT SITUATED AT HALLS & CURTIS ROADS, CEDAR CREEK ON LAND DESCRIBED AS LOT 3 ON SP121295	22-Oct-04	Approved	24-Apr-06	Approved	7
DA/10009/2004/DA/3	10230/2004/COMB/DA	APPLICATION FOR A COMBINED MATERIAL CHANGE OF USE AND RECONFIGURATION OF A LOT SITUATED AT LOT 2 REICK ROAD OCEAN VIEW ON LAND DESCRIBED AS LOT 2 ON RP71068 PARISH CABOOLTURE	17-Jun-04	Approved	14-Jun-05	Approved	24
DA/4604/2004/DA/6	10136/2004/COMB/DA	APPLICATION FOR COMBINED MATERIAL CHANGE OF USE AND RECONFIGURATION OF A LOT SITUATED AT 128 KINSELLAS ROAD WEST (CNR CHELMSFORD ROAD), MANGO HILL ON LAND DESCRIBED AS LOT 96 ON RP30534, PARISH OF REDCLIFFE	14-Apr-04	Approved	08-Feb-05	Approved	10
DA/3998/2003/DA/12	10111/2003/COMB/DA	STG 3, 4, 5, 6 WARNER LAKES - COMBINED MATERIAL CHANGE OF USE AND RECONFIGURATION OF A LOT APPLICATION (STAGES 3,4,5 & 6) AND MATERIAL CHANGE OF USE APPLICATION FOR BALANCE OF PART B - SITUATED AT 64-86 BRISBANE ROAD WARNER ON LAND DESCRIBED AS LOT 3 ON R	01-Jul-04	Approved	25-Nov-04	Approved	115



**List of all DA Approvals since 01/01/2003 where Lots > 4 as at 01/09/2011**

Application Number	Old Application Ref	Description	Lodged	Status	Decided	Decision	#Lots
DA/3998/2003/DA/12	10111/2003/COMB/DA	STG 3, 4, 5, 6 WARNER LAKES - COMBINED MATERIAL CHANGE OF USE AND RECONFIGURATION OF A LOT APPLICATION (STAGES 3,4,5 & 6) AND MATERIAL CHANGE OF USE APPLICATION FOR BALANCE OF PART B - SITUATED AT 64-86 BRISBANE ROAD WARNER ON LAND DESCRIBED AS LOT 3 ON R	01-Jul-04	Approved	29-Nov-04	Approved	115
DA/10012/2002/DA/1	10231/2002/COMB/DA	COMBINED MCU & RAL APPLICATION FOR 9-15 DUFFIELD ROAD, MURRUMBA DOWNS. LOT 24 ON RP132572	28-Nov-02	Approved	10-Jun-03	Approved	7
DA/4550/2003/DA/6	10109/2003/COMB/DA	PROPOSED MATERIAL CHANGE OF USE AND 3 LOT MANAGEMENT SUBDIVISION FOR LOT 5 MARYVALE ROAD, MANGO HILL	23-May-03	Approved	15-Dec-03	Approved	106
DA/4550/2003/DA/6	10109/2003/COMB/DA	PROPOSED MATERIAL CHANGE OF USE AND 3 LOT MANAGEMENT SUBDIVISION FOR LOT 5 MARYVALE ROAD, MANGO HILL	23-May-03	Approved	07-May-04	Approved	106
DA/20081/2008/DA	11560/2008/COMB/DA	APPLICATION FOR A COMBINED MATERIAL CHANGE OF USE AND RECONFIGURING A LOT SITUATED AT 81 CASUARINA DRIVE NORTH, BRAY PARK ON LAND DESCRIBED AS LOT 52 ON SP165997	19-Feb-08	Approved	18-Aug-08	Approved	7
DA/20047/2008/DA	11539/2008/COMB/DA	APPLICATION FOR COMBINED MATERIAL CHANGE OF USE AND RECONFIGURING A LOT FOR STAGE 112 OF WARNER LAKES SITUATED AT LOT 904 OLD NORTH ROAD, WARNER ON LAND DESCRIBED AS LOT 904 ON SP203986	25-Jan-08	Approved	24-Apr-08	Approved	46
DA/18618/2007/DA	11461/2007/COMB/DA	APPLICATION FOR COMBINED MATERIAL CHANGE OF USE AND RECONFIGURING A LOT SITUATED AT KINSELLAS ROAD EAST AND LAMINGTON ROAD, MANGO HILL ON LAND DESCRIBED AS LOTS 14, 90 - 93 ON RP30534, LOTS 5 - 7 AND 9 ON RP93429 AND LOT 4 ON RP163668	15-Nov-07	Approved	26-May-09	Approved	14
DA/3988/2003/DA/6	10105/2003/COMB/DA	PROPOSED COMBINED MATERIAL CHANGE OF USE & RECONFIGURING A LOT FROM FUTURE RURAL LIVING TO RURAL RESIDENTIAL AT LOT 2 CEDAR CREEK ROAD, CEDAR CREEK	22-May-03	Approved	16-Dec-03	Approved	6

**List of all DA Approvals since 01/01/2003 where Lots > 4 as at 01/09/2011**

Application Number	Old Application Ref	Description	Lodged	Status	Decided	Decision	#Lots
DA/3788/2003/DA/4	10003/2003/COMB/DA	COMBINED MATERIAL CHANGE OF USE & RECONFIGURING A LOT APPLICATION FOR LOT 4 CLEAR MOUNTAIN ROAD, CLEAR MOUNTAIN. LOT 4 ON SP138260	03-Jan-03	Approved	08-Sep-03	Approved	9
DA/11286/2003/DA/1	10263/2003/COMB/DA	PROPOSED RESIDENTIAL SUBDIVISION FOR FINGERBOARD ROAD, DAYBORO	01-Oct-03	Approved	08-Sep-04	Approved	42
DA/3564/2003/DA/6	10076/2003/COMB/DA	PROPOSED RESIDENTIAL SUBDIVISION AT LOT 1 ARMSTRONG CREEK ROAD, SAMSONVALE	24-Apr-03	Approved	21-Nov-03	Approved	5
DA/3503/2003/DA/8	10043/2003/COMB/DA	RESIDENTIAL SUBDIVISION 92 IRA BUCKBY ROAD & TOSCA STREET, CASHMERE	20-Mar-03	Approved	07-Oct-03	Approved	61
DA/10088/2002/DA/1	10259/2002/COMB/DA	COMBINED MATERIAL CHANGE OF USE AND RECONFIGURING A LOT APPLICATION FOR LOT 1 & LOT 2 WINN ROAD, MT SAMSON. LOT 1 ON SP122630 & LOT 2 ON SP122631	13-Jan-03	Approved	12-Aug-03	Approved	13
DA/4063/2003/DA/4	10147/2003/COMB/DA	PROPOSED RESIDENTIAL SUBDIVISION AT CNR ANN STREET & MARSDEN ROAD	30-Jun-03	Approved	16-Feb-04	Approved	122
DA/9975/2002/DA/1	10217/2002/COMB/DA	COMBINED APPLICATION FOR A MATERIAL CHANGE OF USE AND RECONFIGURING A LOT AT SAMSONVALE ROAD. LOT 2 ON RP92397	13-Nov-02	Approved	22-Jul-03	Approved	28
DA/9979/2002/DA/1	10218/2002/COMB/DA	COMBINED APPLICATION FOR MATERIAL CHANGE OF USE AND RECONFIGURING A LOT AT SELLIN ROAD, LACEYS CREEK. LOT 1 RP88422, LOT 1 RP136629, LOT 2 RP160359 & LOT 2 RP163433	13-Nov-02	Approved	12-Aug-03	Approved	13
DA/10003/2002/DA/1	10229/2002/COMB/DA	COMBINED MCU & RAL APPLICATION FOR WINN & CLEAR MOUNTAIN ROAD. LOT 371 ON SL16 & LOT 279 ON RP863386	11-Dec-02	Approved	01-Oct-04	Approved	40
DA/3591/2004/DA/8	10099/2004/COMB/DA	APPLICATION FOR A COMBINED MATERIAL CHANGE OF USE AND RECONFIGURATION OF A LOT SITUATED AT LOT 2 AND LOT 3 WESLEY ROAD, AND LOT 663 WESLEY ROAD, GRIFFIN, PARISH OF REDCLIFFE	16-Mar-04	Lapsed	22-May-06	Approved	76
DA/11320/2003/DA/1	10284/2003/COMB/DA	COMBINED MATERIAL CHANGE OF USE APPLICATION FROM RESIDENTIAL A TO SMALL LOTS AND RECONFIGURING A LOT APPLICATION FOR 47 LOTS AT 1563 ANZAC AVENUE KALLANGUR	04-Nov-03	Approved	22-Sep-04	Approved	47



**List of all DA Approvals since 01/01/2003 where Lots > 4 as at 01/09/2011**

Application Number	Old Application Ref	Description	Lodged	Status	Decided	Decision	#Lots
DA/11563/2004/DA	49/2004/COMB/DA	APPLICATION FOR A COMBINED MATERIAL CHANGE OF USE AND RECONFIGURATION OF A LOT. SITUATED AT 322 SAMSONVALE ROAD, BRAY PARK ON LAND DESCRIBED AS LOT 2 ON RP182749 PARISH OF WARNER	06-Feb-04	Approved	15-Jun-04	Approved	5
DA/3998/2004/DA/11	10111/2004/COMB/DA	APPLICATION FOR A COMBINED MATERIAL CHANGE OF USE AND RECONFIGURATION OF A LOT SITUATED AT ANZAC AVENUE KALLANGUR ON LAND DESCRIBED AS LOT 3 ON RP909561 AND PART OF LOT 1 ON RP177755	25-Mar-04	Approved	07-Feb-05	Approved	70
DA/11476/2004/DA/1	6/2004/COMB/DA	APPLICATION FOR A MATERIAL CHANGE OF USE AND RECONFIGURING OF A LOT ON LAND SITUATED ON LAND AT 36 EATONS CROSSING ROAD, WARNER AND DESCRIBED AS LOT 2 ON SP 102384, PARISH OF WARNER	16-Jan-04	Approved	08-Sep-04	Approved	22
DA/15494/2006/DA/1	10755/2006/COMB/DA	APPLICATION FOR COMBINED MATERIAL CHANGE OF USE & RECONFIGURING A LOT SITUATED AT KUNDES RD MT SAMSON ON LAND DESCRIBED AS LOT 1 ON RP31419	14-Feb-06	Approved	04-Sep-06	Approved	10
DA/13833/2005/DA/1	10542/2005/COMB/DA	APPLICATION FOR A MATERIAL CHANGE OF USE AND RECONFIGURING A LOT SITUATED AT 226 BRAYS ROAD, GRIFFIN ON LAND DESCRIBED AS LOT 1 ON RP 174394 PARISH OF REDCLIFFE	25-May-05	Approved	20-Nov-06	Approved	9
DA/15464/2006/DA/1	10741/2006/COMB/DA	APPLICATION FOR COMBINED MATERIAL CHANGE OF USE AND RECONFIGURING A LOT AT 2733 MT MEE ROAD, OCEAN VIEW ON LAND DESCRIBED AS LOT 2 ON RP177736, PARISH OF PINE	03-Feb-06	Approved	18-Dec-06	Approved	12
DA/3518/2002/DA/5	10052/2002/COMB/DA	DEVELOPMENT APPLICATION FOR MATERIAL CHANGE OF USE AND RECONFIGURING A LOT INTO 28 INTEGRATED HOUSE AND LAND ALLOTMENTS FROM LOCAL BUSINESS - QUEEN ELIZABETH DRIVE	07-May-02	Approved	24-Feb-03	Approved	28
DA/4001/2002/DA/5	10112/2002/COMB/DA	COMBINED DEVELOPMENT APPLICATION FOR MATERIAL CHANGE OF USE FROM RURAL TO RURAL RESIDENTIAL AND RECONFIGURATION OF LOT INTO 11 LOTS AT ANDREW ROAD, MT SAMSON	17-Feb-03	Approved	10-Jun-03	Approved	11
DA/3596/2003/DA/5	10103/2003/COMB/DA	STAGE 11 PROPOSED RECONFIGURATION OF A LOT & MATERIAL CHANGE OF USE 55-115 WHITEHORSE ROAD KALLANGUR	22-May-03	Approved	15-Dec-03	Approved	158

**List of all DA Approvals since 01/01/2003 where Lots > 4 as at 01/09/2011**

Application Number	Old Application Ref	Description	Lodged	Status	Decided	Decision	#Lots
DA/10046/2002/DA/1	10244/2002/COMB/DA	COMBINED MCU & RAL APPLICATION FOR BURTON LANE & MT SAMSON ROAD, SAMFORD. LOT 1 ON RP179511, LOT 5 & 6 ON RP13578, LOT 7 ON RP 197679 & LOT 5 & 12 ON RP29885	09-Dec-02	Approved	07-May-04	Approved	93
DA/4059/2002/DA/5	10146/2002/COMB/DA	DEVELOPMENT APPLICATION FOR MATERIAL CHANGE OF USE FROM RURAL TO RURAL RESIDENTIAL AND RECONFIGURING A LOT INTO 12	30-Aug-02	Approved	25-Mar-03	Approved	12
DA/13879/2005/DA	10568/2005/COMB/DA	APPLICATION FOR COMBINED MATERIAL CHANGE OF USE & RECONFIGURING A LOT SITUATED AT 62 MAILMANS TRACK, BUNYA ON LAND DESCRIBED AS LOT 5 ON RP160883	28-Jun-05	Approved	04-Dec-06	Approved	7
DA/14022/2005/DA/1	10650/2005/COMB/DA	APPLICATION FOR COMBINED MATERIAL CHANGE OF USE AND RECONFIGURING A LOT SITUATED AT 25 MORGAN ROAD, ALBANY CREEK ON LAND DESCRIBED AS LOT 12 ON RP809871	04-Oct-05	Approved	03-Apr-06	Approved	22
DA/13978/2005/DA/1	10629/2005/COMB/DA	APPLICATION FOR COMBINED MATERIAL CHANGE OF USE & RECONFIGURING A LOT SITUATED AT BUNYA ROAD AND BLUE HILLS DRIVE, BUNYA ON LAND DESCRIBED AS LOT 50 ON S31573 AND LOT 58 ON RP868892	01-Sep-05	Approved	20-Nov-07	Approved	95
DA/15969/2006/DA	11029/2006/COMB/DA	APPLICATION FOR COMBINED MATERIAL CHANGE OF USE AND RECONFIGURING A LOT AT OLD NORTH ROAD WARNER ON LAND DESCRIBED AS LOT 903 ON SP193299	13-Dec-06	Approved	10-Apr-07	Approved	96
DA/15643/2006/DA	10836/2006/COMB/DA	APPLICATION FOR COMBINED MATERIAL CHANGE OF USE AND RECONFIGURING A LOT SITUATED AT BUNYA CROSSING ROAD, EATONS HILL ON LAND DESCRIBED AS LOT 6 ON RP90756	16-May-06	Approved	17-Apr-07	Approved	15
DA/18008/2007/DA/1	11060/2007/COMB/DA	APPLICATION FOR COMBINED MATERIAL CHANGE OF USE AND RECONFIGURING A LOT SITUATED AT LOT 100 WINN ROAD, FOREST ROAD AND CORVUS DRIVE, CASHMERE ON LAND DESCRIBED AS LOT 100 ON SP170625	02-Jan-07	Approved	16-Apr-08	Approved	101



**List of all DA Approvals since 01/01/2003 where Lots > 4 as at 01/09/2011**

Application Number	Old Application Ref	Description	Lodged	Status	Decided	Decision	#Lots
DA/15662/2006/DA	10848/2006/COMB/DA	APPLICATION FOR COMBINED MATERIAL CHANGE OF USE (CODE ASSESSABLE) AND RECONFIGURING A LOT SITUATED AT WARNER LAKES ESTATE STAGE 103, OLD NORTH ROAD, WARNER ON LAND DESCRIBED AS LOT 2 ON RP140840	31-May-06	Approved	11-Nov-06	Approved	47
DA/15682/2006/DA	10858/2006/COMB/DA	APPLICATION FOR COMBINED MATERIAL CHANGE OF USE AND RECONFIGURING A LOT SITUATED AT 796 CEDAR CREEK ROAD, CEDAR CREEK ON LAND DESCRIBED AS LOT 2 ON RP193606	06-Jun-06	Approved	16-Oct-07	Approved	7
DA/15540/2006/DA	10790/2006/COMB/DA	APPLICATION FOR COMBINED MATERIAL CHANGE OF USE AND RECONFIGURING A LOT SITUATED AT LOT 500 JAGERA COURT, CLOSEBURN ON LAND DESCRIBED AS LOT 500 ON SP156704	03-Apr-06	Approved	11-Nov-08	Approved	11
DA/15896/2006/DA	10983/2006/COMB/DA	APPLICATION FOR COMBINED MATERIAL CHANGE OF USE AND RECONFIGURING A LOT APPLICATION ON LAND SITUATED AT LOT 28 MASSEYS CREEK COURT, CEDAR CREEK ON LAND DESCRIBED AS LOT 23 ON SP183442, LOT 201 SP155950	25-Oct-06	Approved	16-Sep-08	Approved	9
DA/15846/2006/DA	10950/2006/COMB/DA	APPLICATION FOR MATERIAL CHANGE OF USE AND RECONFIGURING SITUATED AT 922 MT SAMSON ROAD, SAMSONVALE ON LAND DESCRIBED AS LOT 1 ON RP31338 & LOT 2 ON RP181050	25-Sep-06	Approved	20-Nov-07	Approved	6
DA/15834/2006/DA	10944/2006/COMB/DA	APPLICATION FOR A COMBINED RECONFIGURING A LOT AND MATERIAL CHANGE OF USE AT 43 DOBSONS ROAD, CLEAR MOUNTAIN ON LAND DESCRIBED AS LOT 2 RP124296	18-Sep-06	Approved	12-Feb-08	Approved	15
DA/15792/2006/DA/1	10925/2006/COMB/DA	APPLICATION FOR MATERIAL CHANGE OF USE AND RECONFIGURE A LOT SITUATED AT LOT 2 WALKERS ROAD, EVERTON HILLS ON LAND DESCRIBED AS LOT 2 ON RP 134809	24-Aug-06	Approved	15-May-07	Approved	19
DA/15734/2006/DA	10889/2006/COMB/DA	APPLICATION FOR COMBINED MATERIAL CHANGE OF USE AND RECONFIGURING A LOT SITUATED AT LOT 21 MT GLORIOUS ROAD, HIGHVALE ON LAND DESCRIBED AS LOT 2 ON RP31263, LOT 21 ON SP140839 AND LOT 1 AND 4 ON SL4438	05-Jul-06	Approved	22-Sep-09	Approved	95

**List of all DA Approvals since 01/01/2003 where Lots > 4 as at 01/09/2011**

Application Number	Old Application Ref	Description	Lodged	Status	Decided	Decision	#Lots
DA/15730/2006/DA	10887/2006/COMB/DA	APPLICATION FOR COMBINED MATERIAL CHANGE OF USE AND RECONFIGURING A LOT SITUATED AT 88 AND 94 BRISBANE ROAD, WARNER ON LAND DESCRIBED AS LOT 2 ON RP103906 AND LOT 2 ON SP140038	04-Jul-06	Approved	16-Sep-08	Approved	57
DA/11281/2003/DA/1	10262/2003/COMB/DA	MATERIAL CHANGE OF USE AND RECONFIGURATION A LOT AT 6 IRA BUCKBY ROAD, CASHMERE AND DESCRIBED AS LOT 6 ON RP855821	01-Oct-03	Approved	01-Mar-04	Approved	35
DA/10059/2004/DA	10249/2004/COMB/DA	COMBINED MATERIAL CHANGE OF USE AND RECONFIGURING A LOT APPLICATION SITUATED AT FINGERBOARD ROAD, DAYBORO ON LAND DESCRIBED AS LOT 3 ON SP143656 PARISH WHITESIDE	01-Jul-04	Approved	23-Oct-06	Approved	26
DA/10066/2004/DA/2	10252/2004/COMB/DA	APPLICATION FOR A COMBINED MATERIAL CHANGE OF USE SITUATED AT 40 & 42 RODGERS LANE KALLANGUR ON LAND DESCRIBED AS LOT 11 & 13 ON RP203215 PARISH REDCLIFFE	01-Jul-04	Approved	24-Oct-05	Approved	48
DA/10067/2004/DA/4	10253/2004/COMB/DA	APPLICATION FOR A COMBINED MATERIAL CHANGE OF USE AND RECONFIGURATION OF A LOT SITUATED AT 129 141 FAHEYS ROAD WEST ALBANY CREEK ON LAND DESCRIBED AS LOT 2 ON RP200863 & LOT 17 ON RP90903 PARISH BUNYA	01-Jul-04	Approved	02-Nov-04	Approved	27
DA/4063/2004/DA/6	10147/2004/COMB/DA	APPLICATION FOR A COMBINED MATERIAL CHANGE OF USE AND RECONFIGURATION OF A LOT SITUATED AT 157 ANN STREET KALLANGUR ON LAND DESCRIBED AS LOT 2 ON RP108592 PARISH REDCLIFFE	27-Apr-04	Approved	23-Sep-04	Approved	26
DA/4124/2004/DA/6	10176/2004/COMB/DA	APPLICATION FOR A COMBINED MATERIAL CHANGE OF USE AND RECONFIGURATION OF A LOT SITUATED AT SAMSONVALE ROAD WARNER ON LAND DESCRIBED AS LOT 1 ON SP158075 AND LOT 2 ON RP86900	07-May-04	Approved	18-Oct-04	Approved	30
DA/3595/2004/DA	10102/2004/COMB/DA	COMBINED MATERIAL CHANGE OF USE AND RECONFIGURATION OF A LOT SITUATED AT IRA BUCKBY AND FOREST ROADS ON LAND DESCRIBED AS LOT 4 ON RP129032 PARISH OF WARNER	17-Mar-04	Approved	13-Dec-04	Approved	99
DA/4013/2004/DA/6	10120/2004/COMB/DA	COMBINED MATERIAL CHANGE OF USE AND RECONFIGURING A LOT APPLICATION SITUATED AT MORRISON ROAD CEDAR CREEK ON LAND DESCRIBED AS LOT 1 & 2 ON RP92873 AND LOT 3 ON RP54122	02-Apr-04	Approved	18-Oct-04	Approved	31



**List of all DA Approvals since 01/01/2003 where Lots > 4 as at 01/09/2011**

Application Number	Old Application Ref	Description	Lodged	Status	Decided	Decision	#Lots
DA/3519/2004/DA/9	10053/2004/COMB/DA	APPLICATION FOR A COMBINED MATERIAL CHANGE OF USE AND RECONFIGURATION OF A LOT SITUATED AT 90 BALSTRUP ROAD KALLANGUR, ON LAND DESCRIBED AS LOT 13 ON RP30533	10-Feb-04	Approved	21-Jul-04	Approved	29
DA/4017/2004/DA/5	10121/2004/COMB/DA	APPLICATION FOR A PRELIMINARY APPROVAL FOR COMBINED MATERIAL CHANGE OF USE AND RECONFIGURATION OF A LOT SITUATED AT BRAYS ROAD AND ANTHONY STREET GRIFFIN ON LAND DESCRIBED AS LOT 2 ON RP165068, LOT 2 ON RP199390, LOT 7 ON RP810954 AND LOT 11 ON SP105126	02-Apr-04	Approved	05-Jun-07	Approved	586
DA/4017/2004/DA/5	10121/2004/COMB/DA	APPLICATION FOR A PRELIMINARY APPROVAL FOR COMBINED MATERIAL CHANGE OF USE AND RECONFIGURATION OF A LOT SITUATED AT BRAYS ROAD AND ANTHONY STREET GRIFFIN ON LAND DESCRIBED AS LOT 2 ON RP165068, LOT 2 ON RP199390, LOT 7 ON RP810954 AND LOT 11 ON SP105126	02-Apr-04	Approved	31-Oct-07	Approved	586
DA/3578/2004/DA/9	10086/2004/COMB/DA	APPLICATION FOR COMBINED MATERIAL CHANGE OF USE AND RECONFIGURING OF A LOT SITUATED AT 1281 DAYBORO ROAD, RUSH CREEK ON LAND DESCRIBED AS LOT 2 ON RP 815100, PARISH OF WHITESIDE	20-Jul-04	Approved	01-Aug-05	Approved	5
DA/3594/2004/DA/5	10101/2004/COMB/DA	APPLICATION FOR COMBINED MATERIAL CHANGE OF USE AND RECONFIGURATION OF A LOT SITUATED AT 46 GORDONS CROSSING ROAD, JOYNER ON LAND DESCRIBED AS LOT 181 ON S31139, PARISH OF WARNER.	18-Mar-04	Approved	22-Aug-05	Approved	140
DA/4137/2003/DA/4	10181/2003/COMB/DA	PROPOSED RESIDENTIAL SUBDIVISION AT 11 IRA BUCKBY ROAD, WARNER	25-Jul-03	Approved	17-Nov-03	Approved	40
DA/20106/2008/DA	11571/2008/COMB/DA	APPLICATION FOR COMBINED MATERIAL CHANGE OF USE AND RECONFIGURING A LOT SITUATED AT LOT 2 BRAYS ROAD, GRIFFIN ON LAND DESCRIBED AS LOT 2 RP165068 - STAGE 7 FRESHWATER ESTATE	29-Feb-08	Appeal Period Suspend	09-Jan-09	Approved	22
DA/20110/2008/DA	11572/2008/COMB/DA	APPLICATION FOR COMBINED MATERIAL CHANGE OF USE & RECONFIGURING A LOT SITUATED AT LOT 2 BRAYS ROAD, GRIFFIN ON LAND DESCRIBED AS LOT 2 ON RP165068 - STAGE 3 FRESHWATER ESTATE	29-Feb-08	Approved	22-Dec-08	Approved	32

**List of all DA Approvals since 01/01/2003 where Lots > 4 as at 01/09/2011**

Application Number	Old Application Ref	Description	Lodged	Status	Decided	Decision	#Lots
DA/20116/2008/DA	11573/2008/COMB/DA	APPLICATION FOR COMBINED MATERIAL CHANGE OF USE & RECONFIGURING A LOT SITUATED AT LOT 2 BRAYS ROAD, GRIFFIN ON LAND DESCRIBED AS LOT 2 ON RP165068 - STAGE 4 FRESHWATER ESTATE	29-Feb-08	Appeal Period Suspende	23-Dec-08	Approved	43
DA/20122/2008/DA	11574/2008/COMB/DA	APPLICATION FOR COMBINED MATERIAL CHANGE OF USE AND RECONFIGURING A LOT - STAGE 9 FRESHWATER ESTATE SITUATED AT BRAYS ROAD, GRIFFIN ON LAND DESCRIBED AS LOT 2 ON RP165068	29-Feb-08	Appeal Period Suspende	09-Jan-09	Approved	29
DA/20124/2008/DA	11575/2008/COMB/DA	APPLICATION FOR COMBINED MATERIAL CHANGE OF USE & RECONFIGURING A LOT SITUATED AT LOT 2 BRAYS ROAD, GRIFFIN ON LAND DESCRIBED AS LOT 2 ON RP165068 - STAGE 5 FRESHWATER ESTATE	29-Feb-08	Appeal Period Suspende	23-Dec-08	Approved	14
DA/18470/2007/DA	11361/2007/COMB/DA	APPLICATION FOR MATERIAL CHANGE OF USE AND RECONFIGURING A LOT SITUATED ON THE CORNER OF KINSELLAS ROAD AND ANZAC AVENUE, MANGO HILL ON LAND DESCRIBED AS LOT 4 ON RP210073 AND LOTS 2 AND 15 ON RP891818	03-Sep-07	Approved	14-Apr-09	Approved	115
DA/20322/2008/DA	11723/2008/COMB/DA	APPLICATION FOR COMBINED MATERIAL CHANGE OF USE AND RECONFIGURING A LOT SITUATED AT BOUNDARY ROAD, MANGO HILL ON LAND DESCRIBED AS LOT 1 AND 2 ON RP1678507	30-Jun-08	Appeal Period Suspende	13-Jan-10	Approved	54
DA/20080/2008/DA	11558/2008/COMB/DA	APPLICATION FOR COMBINED PRELIMINARY APPROVAL - MATERIAL CHANGE OF USE AND RECONFIGURING A LOT SITUATED AT 1-25, 27-29 AND 31-49 ON LAND DESCRIBED AS LOTS 1 AND 2 ON SP162857 AND LOT 21 ON SP152564	19-Feb-08	Approved	09-Mar-10	Approved	72
DA/20033/2008/DA	11530/2008/COMB/DA	APPLICATION FOR COMBINED MATERIAL CHANGE OF USE AND RECONFIGURING A LOT SITUATED AT KREMZOW ROAD, WARNER ON LAND DESCRIBED AS LOT 1 ON SP178896, LOT 1 ON SP174987 AND LOT 1 ON RP98319	14-Jan-08	Applicant Appeal Period	29-Mar-11	Approved	443
DA/15981/2006/DA	11033/2006/COMB/DA	APPLICATION FOR A COMBINED MATERIAL CHANGE OF USE AND RECONFIGURING LOCATED AT LOT 5 MCDOWALLS ROAD, CEDAR CREEK ON LAND DESCRIBED AS LOT 5 ON RP 174049 & LOT 57 ON S 313019	14-Dec-06	Approved	31-Jan-11	Approved	19

**List of all DA Approvals since 01/01/2003 where Lots > 4 as at 01/09/2011**

Application Number	Old Application Ref	Description	Lodged	Status	Decided	Decision	#Lots
DA/22189/2009/DA	12310/2009/COMB/DA	COMBINED MATERIAL CHANGE OF USE - PRELIMINARY APPROVAL FOR RESIDENTIAL A ZONE USE AND RECONFIGURING A LOT - DEVELOPMENT PERMIT (182 RESIDENTIAL LOTS, 1 MEDIUM DENSITY LOT, PARK TEMPORARY ACCESS EASEMENT IN 5 STAGES)	02-Oct-09	Negotiated Decision	05-Oct-10	Approved	183
DA/22192/2009/DA	12313/2009/COMB/DA	COMBINED MATERIAL CHANGE OF USE - DEVELOPMENT PERMIT STAGE 15 AND 16 AND RECONFIGURING A LOT - DEVELOPMENT PERMIT (76 LOTS TWO STAGES)	08-Oct-09	Approved	22-Dec-10	Approved	76
DA/21954/2009/DA	12101/2009/COMB/DA	COMBINED MATERIAL CHANGE OF USE AND RECONFIGURING A LOT - DEVELOPMENT PERMIT (132 LOTS) - WARNER LAKES STAGES 301 AND 302	21-May-09	Negotiated Decision	30-Jun-11	Approved	132
DA/22101/2009/DA	12238/2009/COMB/DA	COMBINED MATERIAL CHANGE OF USE, RECONFIGURING AND PRELIMINARY OPERATIONAL WORKS - DEVELOPMENT PERMIT (49 LOTS PLUS PARK)	26-Aug-09	Approved	28-Sep-10	Approved	49
DA/22185/2009/DA	12307/2009/COMB/DA	COMBINED MATERIAL CHANGE OF USE - DEVELOPMENT PERMIT FOR RESIDENTIAL USE AND RECONFIGURING A LOT - DEVELOPMENT PERMIT (81 LOTS IN 2 STAGES) FRESHWATER ESTATE STAGES 13 & 14	01-Oct-09	Approved	22-Dec-10	Approved	81
DA/22182/2009/DA	12304/2009/COMB/DA	COMBINED MATERIAL CHANGE OF USE AND RECONFIGURING A LOT - DEVELOPMENT PERMIT FOR 30 RESIDENTIAL LOTS (STAGE 12 FRESHWATER ESTATE - EASTERN VILLAGE)	25-Sep-09	Approved	04-Aug-10	Approved	30
DA/22213/2009/DA	12337/2009/COMB/DA	COMBINED MATERIAL CHANGE OF USE - DEVELOPMENT PERMIT FOR DWELLING HOUSE AND RECONFIGURING A LOT - DEVELOPMENT PERMIT (NEW ROAD, PARK & 71 LOTS IN 2 STAGES) FRESHWATER ESTATE STAGES 17 AND 21	22-Oct-09	Approved	01-Apr-11	Approved	71
DA/11298/2003/DA/1	10270/2003/COMB/DA	PROPOSED REZONING & SUBDIVISION OF FINGERBOARD & MT MEE ROAD, KING SCRUB	15-Oct-03	Approved	04-May-04	Approved	14
DA/11419/2003/DA/1	10341/2003/COMB/DA	COMBINED APPLICATION FOR RECONFIGURING A LOT AND MATERIAL CHANGE OF USE FOR LAND AT 330 SAMSONVALE ROAD, BRAY PARK (LOT 2 RP209868)	22-Dec-03	Approved	02-Jun-04	Approved	47
DA/10074/2002/DA/1	10255/2002/COMB/DA	COMBINED MCU & RAL APPLICATION FOR 18 LACEYS CREEK ROAD, DAYBORO. LOT 21 ON RP907843	20-Dec-02	Approved	01-Mar-04	Approved	90



**List of all DA Approvals since 01/01/2003 where Lots > 4 as at 01/09/2011**

Application Number	Old Application Ref	Description	Lodged	Status	Decided	Decision	#Lots
DA/4147/2003/DA/5	10184/2003/COMB/DA	PROPOSED RESIDENTIAL SUBDIVISION FOR 93 TODDS ROAD, LAWNTON	29-Jul-03	Approved	16-Feb-04	Approved	13
DA/4059/2003/DA/6	10146/2003/COMB/DA	RURAL RESIDENTIAL SUBDIVISION AT 55 BASIN ROAD SOUTH, MT SAMSON	30-Jun-03	Approved	15-Dec-03	Approved	7
DA/20018/2008/DA	11522/2008/COMB/DA	APPLICATION FOR COMBINED MATERIAL CHANGE OF USE AND RECONFIGURING A LOT SITUATED AT LOT 5 MCCLINTOCK DRIVE AND LOT 3 DOHLES ROCKS ROAD, MURRUMBA DOWNS ON LAND DESCRIBED AS LOTS 3 AND 5 ON SP141712	09-Jan-08	Approved	21-Apr-09	Approved	10
DA/18312/2007/DA/1	11253/2007/COMB/DA	APPLICATION FOR WARNER LAKES STAGES 110, 111, 112 AND 113 COMBINED MATERIAL CHANGE OF USE AND RECONFIGURING A LOT SITUATED AT LOT 904 OLD NORTH ROAD, WARNER ON LAND DESCRIBED AS LOT 904 ON SP193317	13-Jun-07	Approved	17-Dec-07	Approved	172
DA/3587/2003/DA/1	10095/2003/COMB/DA	APPLICATION FOR COMBINED MATERIAL CHANGE OF USE AND RECONFIGURING A LOT SITUATED AT KEITH AND ALMA ROADS, DAKABIN ON LAND DESCRIBED AS LOT 65 ON S312858	16-Jan-07	Approved	06-Oct-09	Approved	49
DA/15979/2006/DA	11032/2006/COMB/DA	APPLICATION FOR COMBINED MATERIAL CHANGE OF USE AND RECONFIGURING A LOT APPLICATION AT RAMSAY ROAD, CLEAR MOUNTAIN ON LAND DESCRIBED AS LOT 2 ON RP805411 AND LOT 1 ON RP174457	14-Dec-06	Approved	19-Feb-08	Approved	15
DA/15755/2006/DA	10901/2006/COMB/DA	APPLICATION FOR COMBINED MATERIAL CHANGE OF USE AND RECONFIGURING A LOT SITATED AT WARNER LAKES STAGE 105 AND 106 PART A, OLD NORTH ROAD, WARNER ON LAND DESCRIBED AS LOT 2 ON RP140840	26-Jul-06	Approved	21-Dec-06	Approved	52
DA/15821/2006/DA/1	10937/2006/COMB/DA	APPLICATION FOR COMBINED MATERIAL CHANGE OF USE AND RECONFIGURING A LOT SITUATED AT LOT 6 CURRAWONG ROAD, YUGAR ON LAND DESCRIBED AS LOT 6 ON RP117921	07-Sep-06	Approved	04-Mar-08	Approved	5
DA/18497/2007/DA	11375/2007/COMB/DA	APPLICATION FOR A MATERIAL CHANGE OF USE AND RECONFIGURATION ON LAND SITUATED AT LOT 1 KINSELLAS ROAD WEST & LOT 2 LAMINGTON ROAD, MANGO HILL ON LAND DESCRIBED AS LOT 1 ON RP192084 AND LOT 2 ON RP891812	10-Sep-07	Approved	07-Apr-09	Approved	429

**List of all DA Approvals since 01/01/2003 where Lots > 4 as at 01/09/2011**

Application Number	Old Application Ref	Description	Lodged	Status	Decided	Decision	#Lots
DA/18664/2007/DA	11505/2007/COMB/DA	APPLICATION FOR MATERIAL CHANGE OF USE AND RECONFIGURING A LOT SITUATED AT KERR ROAD, DAKABIN ON LAND DESCRIBED AS LOT 1 AND 2 ON RP30530 AND LOT 2 ON SP150724	18-Dec-07	Appeal Period Suspende d	23-Dec-08	Approved	73
DA/20096/2008/DA	11569/2008/COMB/DA	APPLICATION FOR COMBINED MATERIAL CHANGE OF USE AND RECONFIGURING A LOT SITUATED AT LOT 2 BRAYS ROAD, GRIFFIN ON LAND DESCRIBED AS LOT 2 ON RP165068 - FRESHWATER ESTATE STAGE 8	29-Feb-08	Appeal Period Suspende d	09-Jan-09	Approved	23
DA/20100/2008/DA	11570/2008/COMB/DA	APPLICATION FOR COMBINED MATERIAL CHANGE OF USE & RECONFIGURING A LOT SITUATED AT LOT 2 BRAYS ROAD, GRIFFIN ON LAND DESCRIBED AS LOT 2 ON RP165068 - STAGE 6 FRESHWATER ESTATE	29-Feb-08	Appeal Period Suspende d	23-Dec-08	Approved	38
DA/15920/2006/DA	10994/2006/COMB/DA	APPLICATION FOR COMBINED MATERIAL CHANGE OF USE AND RECONFIGURING FOR RIVERS EDGE STAGE 6 AT 53-59 BUNYA CROSSING ROAD, EATONS HILL ON LAND DESCRIBED AS LOT 8 ON RP155066 & LOT 11 ON SP165074	01-Nov-06	Approved	17-Apr-07	Approved	28
DA/21822/2009/DA	11987/2009/COMB/DA	COMBINED MATERIAL CHANGE OF USE - DEVELOPMENT PERMIT FOR RESIDENTIAL PURPOSES AND RECONFIGURING A LOT - DEVELOPMENT PERMIT (3 INTO 35)	23-Feb-09	Approved	14-Oct-09	Approved	36
DA/20464/2008/DA	11841/2008/COMB/DA	APPLICATION FOR COMBINED MATERIAL CHANGE OF USE AND RECONFIGURING A LOT SITUATED AT 185 SARABAND DRIVE, EATONS HILL ON LAND DESCRIBED AS LOT 6 ON SP198763	08-Oct-08	Approved	03-Apr-09	Approved	5
DA/3822/2003/DA/5	10024/2003/COMB/DA	COMBINED MCU & RAL APPLICATION AT MAILMANS TRACK & NIGBER ROAD, BUNYA (LOT 4 ON RP214915)	06-Feb-03	Approved	06-Aug-03	Approved	10
DA/10022/2002/DA/1	10235/2002/COMB/DA	MCU for Change from Future Rural Living to Park Residential & RAL 19 lots at McKenzie Street, Dayboro	29-Nov-02	Approved	22-Oct-03	Approved	19
DA/10026/2002/DA/1	10236/2002/COMB/DA	COMBINED MATERIAL CHANGE OF USE AND RECONFIGURING A LOT APPLICATION AT MT BRISBANE ROAD, MT PLEASANT FOR MR & MRS FRENCH	29-Nov-02	Approved	12-Aug-03	Approved	10
DA/3575/2002/DA/5	10083/2002/COMB/DA	DEVELOPMENT APPLICATION FOR COMBINED MATERIAL CHANGE OF USE FROM RESIDENTIAL A & FUTURE URBAN TO BE SUBDIVIDED INTO 74 LOTS AT PINEAPPLE RIDGE ESTATE MURRUMBA DOWNS	26-Jun-02	Approved	03-Mar-04	Approved	74

**List of all DA Approvals since 01/01/2003 where Lots > 4 as at 01/09/2011**

Application Number	Old Application Ref	Description	Lodged	Status	Decided	Decision	#Lots
DA/4012/2002/DA/4	10119/2002/COMB/DA	COMBINED MATERIAL CHANGE OF USE & RECONFIGURING A LOT APPLICATION AT ANN STREET & THOMPSON ROAD, KALLANGUR (LOT 6 ON RP836571 & BAL LOT 2 ON RP864109)	05-Jul-02	Approved	29-Apr-03	Approved	70
DA/9938/2002/DA/1	10197/2002/COMB/DA	COMBINED APPLICATION FOR CNR BUNYA CROSSING ROAD & BIRMINGHAM STREET, EATONS HILL LOT 12 ON RP225482	11-Nov-02	Approved	02-Jun-03	Approved	31
DA/3574/2003/DA/7	10082/2003/COMB/DA	PROPOSED 92 LOT SUBDIVISION FOR BUNYA CROSSING ROAD, EATONS HILL	02-May-03	Approved	13-Dec-04	Approved	92
DA/10083/2002/DA/1	10258/2002/COMB/DA	COMBINED MCU & RAL APPLICATION FOR LOT 4 BERESFORD DRIVE, DRAPER. LOT 4 ON RP160883	24-Dec-02	Approved	20-Oct-03	Approved	6
DA/11142/2003/DA/1	10195/2003/COMB/DA	PROPOSED 10 LOT SUBDIVISION AND CHANGE OF USE APPLICATION AT 495 & 461 MT GLORIOUS ROAD, SAMFORD VALLEY	12-Aug-03	Approved	06-Jul-04	Approved	10
DA/9947/2003/DA	10199/2003/COMB/DA	PROPOSED 5 LOT SUBDIVISION AT MASON COURT, SAMSONVALE	14-Aug-03	Approved	16-Dec-03	Approved	5
DA/3561/2001/DA	10075/2001/COMB/DA	APPLICATION FOR MATERIAL CHANGE OF USE OF THE LAND FROM FUTURE RURAL LIVING TO SPECIAL RESIDENTIAL & RECONFIGURING A LOT AT MT O'REILLY ROAD, SAMFORD VALLEY (LOT 6 RP 29891)	30-Sep-02	Approved	15-Dec-04	Approved	8
DA/22156/2009/DA	12285/2009/NLRAL/DA	RECONFIGURING A LOT - DEVELOPMENT PERMIT (22 LOTS) FAIRWAY CHASE STAGE 15 (2-7)	16-Sep-09	Approved	04-Dec-09	Approved	22
DA/22158/2009/DA	12286/2009/NLRAL/DA	RECONFIGURING A LOT - DEVELOPMENT PERMIT (29 LOTS) HILLTOP GREEN STAGE 22 (3-7)	16-Sep-09	Approved	03-Nov-09	Approved	29
DA/22118/2009/DA	12253/2009/NLRAL/DA	RECONFIGURING A LOT - DEVELOPMENT PERMIT HILLTOP GREEN STAGE 20 (3.6) 34 LOTS	02-Sep-09	Approved	11-Sep-09	Approved	34
DA/22121/2009/DA	12254/2009/NLRAL/DA	RECONFIGURATION OF A LOT - DEVELOPMENT PERMIT FAIRWAY CHASE STAGE 13 (2.5) 19 LOTS	02-Sep-09	Approved	04-Dec-09	Approved	19
DA/22115/2009/DA	12252/2009/NLRAL/DA	RECONFIGURING A LOT - DEVELOPMENT PERMIT - HILLTOP GREEN STAGE 19 (3.5) - 41 LOTS	02-Sep-09	Approved	11-Sep-09	Approved	41
DA/22112/2009/DA	12250/2009/NLRAL/DA	RECONFIGURE A LOT - DEVELOPMENT PERMIT 16 LOTS - FAIRWAY CHASE SOUTH STAGE 14 (2.6)	02-Sep-09	Approved	04-Dec-09	Approved	18
DA/21995/2009/DA	12133/2009/NLRAL/DA	RECONFIGURING A LOT - DEVELOPMENT PERMIT 36 LOTS - FAIRWAY CHASE NORTH - STAGE 3	12-Jun-09	Approved	21-Aug-09	Approved	36
DA/21999/2009/DA	12134/2009/NLRAL/DA	RECONFIGURING A LOT - DEVELOPMENT PERMIT 27 LOTS - FAIRWAY CHASE NORTH - STAGE 4	12-Jun-09	Approved	21-Aug-09	Approved	27



**List of all DA Approvals since 01/01/2003 where Lots > 4 as at 01/09/2011**

Application Number	Old Application Ref	Description	Lodged	Status	Decided	Decision	#Lots
DA/22003/2009/DA	12135/2009/NLRAL/DA	RECONFIGURING A LOT - DEVELOPMENT PERMIT 21 LOTS - FAIRWAY CHASE SOUTH STAGE 3	12-Jun-09	Approved	05-Oct-09	Approved	19
DA/22006/2009/DA	12136/2009/NLRAL/DA	RECONFIGURING A LOT - DEVELOPMENT PERMIT 25 LOTS - FAIRWAY CHASE SOUTH STAGE 4	12-Jun-09	Approved	05-Oct-09	Approved	28
DA/21977/2009/DA	12120/2009/NLRAL/DA	RECONFIGURING A LOT - DEVELOPMENT PERMIT (36 LOTS) HILLTOP GREEN STAGE 14	03-Jun-09	Approved	15-Jul-09	Approved	36
DA/21979/2009/DA	12121/2009/NLRAL/DA	RECONFIGURING A LOT - DEVELOPMENT PERMIT (34 LOTS) HILL TOP GREEN STAGE 3	04-Jun-09	Approved	13-Jul-09	Approved	35
DA/21831/2009/DA	11993/2009/NLRAL/DA	RECONFIGURE A LOT - DEVELOPMENT PERMIT - 5 LOTS TOWN CENTRE FRAME - LOT 24	19-Feb-09	Approved	22-May-09	Approved	5
DA/18258/2007/DA	11222/2007/COMB/DA	APPLICATION FOR COMBINED MATERIAL CHANGE OF USE AND PRELIMINARY APPROVAL FOR STAGED RECONFIGURING A LOT SITUATED AT LOT 2 KREMZOW ROAD, WARNER ON LAND DESCRIBED AS LOT 2 ON RP83555	23-May-07	Negotiated Decision	22-Sep-09	Approved	9
DA/15905/2006/DA	10987/2006/COMB/DA	APPLICATION FOR COMBINED MATERIAL CHANGE OF USE AND RECONFIGURING A LOT SITUATED AT 327 UPPER CAMP MOUNTAIN ROAD ON LAND DESCRIBED AS LOT 1 RP163165	26-Oct-06	Approved	06-Apr-09	Approved	5
DA/15887/2006/DA	10979/2006/COMB/DA	APPLICATION FOR COMBINED MATERIAL CHANGE OF USE AND RECONFIGURING A LOT SITUATED AT 98 GIBBONS ROAD, SAMFORD VALLEY ON LAND DESCRIBED AS LOT 2 RP 804861	18-Oct-06	Appeal Period Suspende d	26-Nov-08	Approved	5
DA/20189/2008/DA	11625/2008/COMB/DA	APPLICATION FOR COMBINED MATERIAL CHANGE OF USE AND RECONFIGURING A LOT FOR STAGES 114, 115, 116 AND 117 OF WARNER LAKES SITUATED AT LOT 904 RUSSET BURBANK PARADE ROAD, WARNER ON LAND DESCRIBED AS LOT 904 ON SP203986	21-Apr-08	Appeal Period Suspende d	18-Nov-08	Approved	290
DA/22154/2009/DA	12284/2009/NLRAL/DA	RECONFIGURING A LOT - DEVELOPMENT PERMIT (23 LOTS) FAIRWAY CHASE STAGE 16 (2-8)	16-Sep-09	Approved	18-Dec-09	Approved	23
DA/22152/2009/DA	12283/2009/NLRAL/DA	RECONFIGURING A LOT - DEVELOPMENT PERMIT (21 LOTS) Fairway Chase Stage 17 (2-9)	16-Sep-09	Approved	18-Dec-09	Approved	21
DA/22150/2009/DA	12282/2009/NLRAL/DA	RECONFIGURING A LOT - DEVELOPMENT PERMIT (31 LOTS) FAIRWAY CHASE STAGE 18 (2-10)	16-Sep-09	Approved	18-Dec-09	Approved	31
DA/22148/2009/DA	12281/2009/NLRAL/DA	RECONFIGURING A LOT - DEVELOPMENT PERMIT (22 LOTS) FAIRWAY CHASE STAGE 19 (2-11)	16-Sep-09	Approved	18-Dec-09	Approved	22

**List of all DA Approvals since 01/01/2003 where Lots > 4 as at 01/09/2011**

Application Number	Old Application Ref	Description	Lodged	Status	Decided	Decision	#Lots
DA/12873/2004/DA/1	10408/2004/COMB/DA	COMBINED APPLICATION FOR MATERIAL CHANGE OF USE AND RECONFIGURING A LOT SITUATED AT 26 IRA BUCKBY ROAD, CASHMERE ON LAND DESCRIBED AS LOT 2 ON RP 101161, PARISH OF WARNER	19-Nov-04	Approved	30-May-05	Approved	14
DA/12798/2004/DA/1	10369/2004/COMB/DA	COMBINED RECONFIGURING A LOT AND MATERIAL CHANGE OF USE SITUATED AT BASIN AND LADIES ROAD, SAMSONVALE ON LAND DESCRIBED AS LOT 2 & 3 ON RP189982 & LOT 2 ON RP230189	19-Oct-04	Approved	20-Mar-06	Approved	15
DA/12790/2004/DA	10366/2004/COMB/DA	APPLICATION FOR RECONFIGURING A LOT SITUATED AT MT PLEASANT ROAD, KING SCRUB ON LAND DESCRIBED AS LOT 2 ON RP134799	19-Oct-04	Approved	15-Dec-05	Approved	13
DA/13671/2005/DA	10449/2005/COMB/DA	APPLICATION FOR COMBINED MATERIAL CHANGE OF USE AND RECONFIGURING A LOT ON LAND SITUATED AT LOT 2 WELLINGTON ROAD, MURRUMBA DOWNS AND DESCRIBED AS LOT 2 ON SP 145861, PARISH OF REDCLIFFE	10-Jan-05	Approved	10-Oct-05	Approved	32
DA/10033/2004/DA/3	10238/2004/COMB/DA	APPLICATION FOR A COMBINED MATERIAL CHANGE OF USE AND RECONFIGURATION OF A LOT SITUATED AT 169 181 MARSDEN ROAD KALLANGUR ON LAND DESCRIBED AS LOT 17-20 ON RP93647 PARISH REDCLIFFE	28-Jun-04	Approved	07-Feb-05	Approved	45
DA/13689/2005/DA/1	10459/2005/COMB/DA	APPLICATION FOR COMBINED MATERIAL CHANGE OF USE AND RECONFIGURING A LOT SITUATED AT 15-27 BAKER STREET, BRAY PARK ON LAND DESCRIBED AS LOT 13-15 ON RP85854	25-Jan-05	Approved	05-Sep-05	Approved	45
DA/10022/2004/DA/4	10235/2004/COMB/DA	COMBINED MATERIAL CHANGE OF USE AND RECONFIGURING A LOT APPLICATION SITUATED AT 10 YEBRI STREET KALLANGUR ON LAND DESCRIBED AS LOT 1 ON SP101143 PARISH REDCLIFFE	23-Jun-04	Approved	13-Dec-04	Approved	6
DA/11280/2004/DA	10261/2004/COMB/DA	APPLICATION FOR A COMBINED MATERIAL CHANGE OF USE AND RECONFIGURATION OF A LOT SITUATED AT 59 GOODFELLOWS ROAD KALLANGUR ON LAND DESCRIBED AS LOT 1 ON RP80986 PARISH REDCLIFFE	05-Jul-04	Approved	21-Nov-05	Approved	20

**List of all DA Approvals since 01/01/2003 where Lots > 4 as at 01/09/2011**

Application Number	Old Application Ref	Description	Lodged	Status	Decided	Decision	#Lots
DA/11368/2004/DA/2	10309/2004/COMB/DA	APPLICATION FOR A COMBINED MATERIAL CHANGE OF USE AND RECONFIGURATION OF A LOT SITUATED AT 38-48 WHITEHORSE ROAD DAKABIN ON LAND DESCRIBED AS LOT 1 ON RP145767 & LOT 2 ON RP101500 PARISH REDCLIFFE	27-Aug-04	Approved	04-Dec-07	Approved	65
DA/11363/2004/DA/3	10307/2004/COMB/DA	APPLICATION FOR A COMBINED MATERIAL CHANGE OF USE AND RECONFIGURATION OF A LOT SITUATED AT 119 LACEYS CREEK ROAD DAYBORO ON LAND DESCRIBED AS LOT 68 ON RP910049 PARISH SAMSONVALE	27-Aug-04	Approved	10-Oct-05	Approved	6
DA/14080/2005/DA/1	10679/2005/COMB/DA	APPLICATION FOR COMBINED MATERIAL CHANGE OF USE AND RECONFIGURING A LOT SITUATED AT 165 OLD GYMPIE ROAD, KALLANGUR ON LAND DESCRIBED AS LOT 1 ON RP102062	01-Nov-05	Approved	23-Oct-06	Approved	60
DA/13760/2005/DA/1	10499/2005/COMB/DA	APPLICATION FOR COMBINED MATERIAL CHANGE OF USE & RECONFIGURING A LOT SITUATED AT 81 IRA BUCKBY ROAD, WARNER ON LAND DESCRIBED AS LOT 2 ON SP172217	05-Apr-05	Approved	26-Sep-05	Approved	112
DA/12828/2004/DA	10386/2004/COMB/DA	APPLICATION FOR COMBINED MATERIAL CHANGE OF USE AND RECONFIGURING A LOT SITUATED AT WHITESIDE ROAD, SAMSONVALE ON LAND DESCRIBED AS LOT 87 ON S31931	26-Oct-04	Approved	03-Apr-07	Approved	20
DA/13684/2005/DA	10456/2005/COMB/DA	APPLICATION FOR COMBINED MATERIAL CHANGE OF USE AND RECONFIGURING A LOT SITUATED AT 95 TODDS ROAD, LAWNTON ON LAND DESCRIBED AS LOT 35 ON RP85855	25-Jan-05	Approved	22-Aug-05	Approved	11
DA/12927/2004/DA/1	10433/2004/COMB/DA	APPLICATION FOR COMBINED MATERIAL CHANGE OF USE AND RECONFIGURING A LOT SITUATED AT LOT 3 WELLINGTON ROAD, MURRUMBA DOWNS ON LAND DESCRIBED AS LOT 3 ON SP145861	20-Dec-04	Approved	30-Aug-05	Approved	78
DA/13806/2005/DA/1	10526/2005/COMB/DA	APPLICATION FOR COMBINED MATERIAL CHANGE OF USE AND RECONFIGURING A LOT SITUATED AT HEATHWOOD ROAD, DAYBORO ON LAND DESCRIBED AS LOT 7 ON RP228504 AND LOT 226 ON SL4170, PARISH OF SAMSONVALE	04-May-05	Approved	21-Aug-06	Approved	43



**List of all DA Approvals since 01/01/2003 where Lots > 4 as at 01/09/2011**

Application Number	Old Application Ref	Description	Lodged	Status	Decided	Decision	#Lots
DA/12651/2004/DA	10310/2004/COMB/DA	APPLICATION FOR A COMBINED MATERIAL CHANGE OF USE AND RECONFIGURATION OF A LOT SITUATED AT LOT 2 RAAEN ROAD RUSH CREEK ON LAND DESCRIBED AS LOT 2 ON RP854546 PARISH WHITESIDE	01-Sep-04	Approved	03-May-05	Approved	6
DA/13697/2005/DA	10462/2005/COMB/DA	APPLICATION FOR COMBINED MATERIAL CHANGE OF USE & RECONFIGURING A LOT SITUATED AT MT SAMSON ROAD, YUGAR ON LAND DESCRIBED AS LOT 2 ON RP160882	03-Feb-05	Approved	20-Nov-06	Approved	9
DA/13659/2005/DA/1	10445/2005/COMB/DA	COMBINED MATERIAL CHANGE OF USE AND RECONFIGURING A LOT ON LAND LOCATED AT ANN STREET & MARSDEN ROAD, KALLANGUR AND DESCRIBED AS LOT 1 ON RP95241 AND LOT 1 ON RP110149, PARISH OF REDCLIFFE	06-Jan-05	Approved	15-Dec-05	Approved	32
DA/13664/2005/DA/1	10446/2005/COMB/DA	COMBINED MATERIAL CHANGE OF USE AND RECONFIGURING A LOT ON LAND LOCATED AT 57 LEITCHS ROAD, ALBANY CREEK AND DESCRIBED AS LOT 19 ON RP92643, PARISH OF BUNYA	06-Jan-05	Approved	26-Jul-05	Approved	21
DA/12755/2004/DA/1	10354/2004/COMB/DA	APPLICATION FOR COMBINED MATERIAL CHANGE OF USE AND RECONFIGURING A LOT SITUATED AT 472 CEDAR CREEK ROAD, CEDAR CREEK ON LAND DESCRIBED AS LOT 2 ON RP156660	08-Oct-04	Approved	22-Aug-05	Approved	5
DA/11233/2004/DA/2	10237/2004/COMB/DA	APPLICATION FOR A COMBINED MATERIAL CHANGE OF USE AND RECONFIGURATION OF A LOT SITUATED AT LOT 2 KINSELLAS ROAD EAST MANGO HILL ON LAND DESCRIBED AS LOT 2 ON RP198601 PARISH REDCLIFFE	25-Jun-04	Approved	20-Nov-06	Approved	166
DA/12836/2004/DA	10389/2004/COMB/DA	APPLICATION FOR COMBINED MATERIAL CHANGE OF USE AND RECONFIGURING A LOT SITUATED AT ROBINSON ROAD SOUTH, OCEAN VIEW ON LAND DESCRIBED AS LOT 3 ON RP134217	27-Oct-04	Approved	06-Nov-07	Approved	332
DA/12776/2004/DA	10363/2004/COMB/DA	APPLICATION FOR COMBINED MATERIAL CHANGE OF USE AND RECONFIGURING A LOT SITUATED AT MT O'REILLY ROAD, SAMFORD VALLEY ON LAND DESCRIBED AS LOT 2 ON RP867155	19-Oct-04	Approved	06-Nov-06	Approved	12

**List of all DA Approvals since 01/01/2003 where Lots > 4 as at 01/09/2011**

Application Number	Old Application Ref	Description	Lodged	Status	Decided	Decision	#Lots
DA/11298/2004/DA/2	10270/2004/COMB/DA	APPLICATION FOR A COMBINED MATERIAL CHANGE OF USE AND RECONFIGURING A LOT SITUATED AT 15 NELLIES LANE KALLANGUR ON LAND DESCRIBED AS LOT 11 ON RP30533 PARISH REDCLIFFE (BRIDGEWAY STAGE 4)	21-Jul-04	Approved	18-Jul-05	Approved	42
DA/11381/2004/DA/2	10321/2004/COMB/DA	COMBINED MATERIAL CHANGE OF USE AND RECONFIGURING A LOT SITUATED AT GIBBONS ROAD SAMFORD ON LAND DESCRIBED AS LOT 4 ON RP227243 PARISH PARKER	13-Sep-04	Approved	22-Aug-05	Approved	5
DA/14101/2005/DA	10688/2005/COMB/DA	APPLICATION FOR COMBINED MATERIAL CHANGE OF USE AND RECONFIGURING A LOT SITUATED AT 20 SAROW DRIVE, WARNER ON LAND DESCRIBED AS LOT 2 ON RP861698	14-Nov-05	Approved	10-Jul-06	Approved	7
DA/13845/2005/DA/1	10547/2005/COMB/DA	APPLICATION FOR COMBINED MATERIAL CHANGE OF USE AND RECONFIGURING A LOT SITUATED AT EATONS CROSSING AND BUNYA ROADS, DRAPER ON LAND DESCRIBED AS LOT 4 ON RP165499 AND LOT 2 ON RP165572	31-May-05	Approved	20-Mar-06	Approved	15
DA/3997/2003/DA/11	10110/2003/MCU/DA	MCU STAGE 101 - APPLICATION FOR MATERIAL CHANGE OF USE FOR STAGE 101 OF WARNER LAKES SITUATED AT LOT 2 OLD NORTH ROAD, WARNER ON LAND DESCRIBED AS PART OF LOT 2 ON SP104840	06-Jul-05	Approved	13-Dec-05	Approved	55
DA/3997/2003/DA/10	10110/2003/MCU/DA	MCU STAGE 102 - APPLICATION FOR MATERIAL CHANGE OF USE FOR STAGE 102 OF WARNER LAKES SITUATED AT LOT 2 OLD NORTH ROAD, WARNER ON LAND DESCRIBED PART OF LOT 2 ON SP104840	06-Jul-05	Approved	13-Dec-05	Approved	50
DA/3998/2003/DA/3	10111/2003/MCU/DA	PROPOSED MATERIAL CHANGE OF USE FOR WARNER LAKES. LOT 3 OLD NORTH ROAD, WARNER	23-May-03	Approved	24-Feb-04	Approved	1001
DA/20570/2008/DA	11931/2008/NLCOMB/DA	COMBINED MATERIAL CHANGE OF USE - OFFICE PARK AND CATERING, AND RECONFIGURE A LOT - 13 STANDARD FORMAT COMMUNITY TITLE LOTS AND ASSOCIATED COMMON PROPERTY	22-Dec-08	Approved	09-Apr-09	Approved	13
DA/4077/2003/DA	10155/2003/COMB/DA	PROPOSED 81 LOT SUBDIVISION AT LAWNTON POCKET & GYMPIE ROAD, LAWNTON	01-Jul-03	Appeal	18-Dec-06	Approved	81

**List of all DA Approvals since 01/01/2003 where Lots > 4 as at 01/09/2011**

Application Number	Old Application Ref	Description	Lodged	Status	Decided	Decision	#Lots
DA/15512/2006/DA	10775/2006/COMB/DA	APPLICATION FOR COMBINED MATERIAL CHANGE OF USE AND RECONFIGURING A LOT SITUATED AT LOT 5 McCLINTOCK DRIVE, MURRUMBA DOWNS ON LAND DESCRIBED AS LOT 5 ON SP141712	10-Mar-06	Approved	09-Mar-10	Approved	14
DA/21916/2009/DA	12069/2009/COMB/DA	MATERIAL CHANGE OF USE - 3.1.6 PRELIMINARY APPROVAL FOR RESIDENTIAL USE, RECONFIGURING A LOT - DEVELOPMENT PERMIT (1 INTO 119 LOTS) AND OPERATIONAL WORKS/ BUILDING WORKS - PRELIMINARY APPROVAL	29-Apr-09	Approved	18-May-10	Approved	119
DA/21993/2009/DA	12132/2009/COMB/DA	COMBINED MATERIAL CHANGE OF USE - DEVELOPMENT PERMIT FOR RESIDENTIAL USE AND RECONFIGURING A LOT - DEVELOPMENT PERMIT (108 LOTS IN 2 STAGES) - WARNER LAKES STAGES 118 AND 119	12-Jun-09	Approved	10-Sep-10	Approved	108
DA/11372/2004/DA	10311/2004/COMB/DA	APPLICATION FOR A COMBINED MATERIAL CHANGE OF USE AND RECONFIGURATION OF A LOT SITUATED AT LOT 3 BRAYS ROAD GRIFFIN ON LAND DESCRIBED AS LOT 3 ON RP906749 PARISH REDCLIFFE	01-Sep-04	Lapsed	06-Mar-07	Approved	127
DA/15955/2006/DA	11018/2006/COMB/DA	APPLICATION FOR A COMBINED MCU & RECONFIGURING SITUATED AT 38-44 THOMPSON ROAD, KALLANGUR ON LAND DESCRIBED AS LOTS 23 & 24 ON RP 93647 & LOT 997 ON RP 864101	01-Dec-06	Approved	04-Mar-08	Approved	40
DA/11551/2004/DA	44/2004/COMB/DA	APPLICATION FOR A COMBINED MATERIAL CHANGE OF USE AND RECONFIGURATION OF A LOT SITUATED AT 105 SAMSONVALE ROAD, CASHMERE ON LAND DESCRIBED AS LOT 5 ON RP129033	02-Feb-04	Negotiated Decision	15-Dec-05	Approved	27
DA/9949/2002/DA	10202/2002/RAL/DA	RECONFIGURING A LOT APPLICATION FOR GLENWOOD ESTATE - STAGE B6. LOT 901 ON SP148198.	02-Dec-02	Approved	07-Mar-03	Approved	24
DA/9953/2002/DA	10203/2002/RAL/DA	RECONFIGURING A LOT APPLICATION FOR GLENWOOD ESTATE STAGE B8. LOT 2 ON RP193086 & PART OF LOT 901 ON SP148198	02-Dec-02	Approved	07-Mar-03	Approved	29
DA/4073/2003/DA	10152/2003/RAL/DA	RECONFIGURE A LOT - COMMUNITY TITLE - 77 LOTS	30-Jun-03	Approved	01-Dec-04	Approved	77
DA/3817/2003/DA	10020/2003/RAL/DA	RESIDENTIAL SUBDIVISION DISCOVERY DRIVE, MANGO HILL NORTH LAKES - STAGE EA4	05-Feb-03	Approved	11-Mar-03	Approved	32
DA/4004/2003/DA	10113/2003/RAL/DA	PROPOSED 17 LOT SUBDIVISION FOR 19 PEPPER ROAD, EVERTON HILLS.	27-May-03	Approved	10-Nov-03	Approved	17



**List of all DA Approvals since 01/01/2003 where Lots > 4 as at 01/09/2011**

Application Number	Old Application Ref	Description	Lodged	Status	Decided	Decision	#Lots
DA/4005/2003/DA/4	10114/2003/RAL/DA	RECONFIGURING A LOT TO SUBDIVIDE INTO 8 LOTS AT NORTH LAKES DRIVE, MANGO HILL	27-May-03	Approved	29-May-03	Approved	8
DA/3992/2002/DA/3	10106/2002/RAL/DA	DEVELOPMENT APPLICATION TO RECONFIGURE A LOT (54 LOTS) FOR BROOKLYN PARK ESTATE STAGE 10	28-Jun-02	Approved	04-Mar-03	Approved	54
DA/3995/2002/DA/3	10107/2002/RAL/DA	DEVELOPMENT APPLICATION FOR RECONFIGURING A LOT (45 LOTS) AT BROOKLYN PARK ESTATE STAGE 11	02-Jul-02	Approved	23-May-03	Approved	45
DA/3996/2002/DA	10108/2002/RAL/DA	DEVELOPMENT APPLICATION FOR RECONFIGURING A LOT AT BROOKLYN PARK ESTATE STAGE 12	28-Jun-02	Approved	23-Jul-03	Approved	48
DA/3487/2003/DA/5	10033/2003/RAL/DA	STAGE 3 DEVELOPMENT PERMIT - STAGED RESIDENTIAL CHECKLIST	17-Feb-03	Approved	10-Apr-03	Approved	8
DA/9993/2004/DA/4	10222/2004/RAL/DA	RECONFIGURE A LOT APPLICATION TO CREATE WOODSIDE STAGE WS13 LOCATED AT DISCOVERY DRIVE, MANGO HILL, ON PART LOT 518 ON SP 163652	09-Jun-04	Approved	17-Nov-04	Approved	26
DA/11200/2004/DA/2	10223/2004/RAL/DA	RECONFIGURE A LOT TO CREATE WOODSIDE STAGE WS14 LOCATED AT DISCOVERY DRIVE, MANGO HILL, ON PART LOT 518 ON SP 163652	09-Jun-04	Approved	17-Nov-04	Approved	39
DA/9998/2004/DA/4	10224/2004/RAL/DA	RECONFIGURE A LOT TO CREATE WOODSIDE STAGE WS15 LOCATED AT DISCOVERY DRIVE, MANGO HILL, ON PART LOT 516 ON SP 163652	09-Jun-04	Approved	17-Nov-04	Approved	58
DA/9999/2004/DA	10225/2004/RAL/DA	RECONFIGURE A LOT TO CREATE WOODSIDE STAGE WS16 LOCATED AT DISCOVERY DRIVE, MANGO HILL, ON PART LOT 518 ON SP 163652	09-Jun-04	Approved	17-Nov-04	Approved	35
DA/4011/2004/DA/7	10118/2004/RAL/DA	APPLICATION FOR RECONFIGURATION OF A LOT SITUATED AT CNR NICOL WAY AND LEITCHS ROAD BRENDAL ON LAND DESCRIBED AS LOT 500 ON SP146915	01-Apr-04	Approved	07-May-04	Approved	29
DA/3814/2003/DA	10018/2003/RAL/DA	RECONFIGURING A LOT APPLICATION (17 LOTS) RESIDENTIAL SUBDIVISION FOR 3 STAGE DEVELOPMENT AT 8 PEPPER STREET, EVERTON HILLS	31-Jan-03	Approved	25-Mar-03	Approved	17
DA/3554/2003/DA	10070/2003/RAL/DA	PROPOSED 8 RURAL LOT DEVELOPMENT, LOT 51 WOODS ROAD & LOT 166 LAWSON ROAD CLOSEBURN	14-Apr-03	Approved	20-Oct-03	Approved	7
DA/3826/2003/DA/6	10026/2003/RAL/DA	SUBDIVISION INTO LOTS, ROAD & PARK AT 54 IRA BUCKBY ROAD, CASHMERE	07-Feb-03	Approved	04-Aug-03	Approved	28
DA/3796/2003/DA/3	10010/2003/RAL/DA	RECONFIGURING A LOT APPLICATION FOR 34 BUCKLAND ROAD, EVERTON HILLS. LOT 45 ON SL11116	17-Jan-03	Approved	02-Jun-03	Approved	15
DA/9941/2002/DA/1	10198/2002/RAL/DA	RECONFIGURING A LOT AT GLENWOOD ESTATE - STAGE B10, LOT 7 ON RP82116	05-Nov-02	Approved	07-Mar-03	Approved	14

**List of all DA Approvals since 01/01/2003 where Lots > 4 as at 01/09/2011**

Application Number	Old Application Ref	Description	Lodged	Status	Decided	Decision	#Lots
DA/3960/2003/DA	10096/2003/RAL/DA	PROPOSED STAGE 3 SUBDIVISION FOR "THE GRANGE" LOT 200 NICOL WAY, BRENDALE	15-May-03	Approved	18-Jun-03	Approved	29
DA/3488/2002/DA/11	10034/2002/RAL/DA	APPLICATION FOR RECONFIGURING A LOT NORTHQUARTER - STAGE 7 SITUATED AT LOT 903 BLACKALL ROAD, MURRUMBA DOWNS ON LAND DESCRIBED AS PART OF LOT 903 ON SP169948	06-Apr-05	Approved	23-Jan-06	Approved	39
DA/13732/2005/DA	10483/2005/RAL/DA	APPLICATION FOR RECONFIGURING A LOT SITUATED ON CONRNER OF BRICKWORKS AND DUFFIELD ROADS, KALLANGUR ON LAND DESCRIBED AS LOT 2 ON RP145439	07-Mar-05	Approved	16-May-05	Approved	18
DA/3997/2003/DA/8	10110/2003/RAL/DA	RAL STAGE 102 - APPLICATION FOR RECONFIGURNG A LOT FOR STAGE 102 OF WARNER LAKES SITUATED AT LOT 2 OLD NORTH ROAD, WARNER ON LAND DESCRIBED AS PART OF LOT 2 ON SP140840	06-Jul-05	Approved	13-Dec-05	Approved	50
DA/13641/2005/DA	10438/2005/RAL/DA	APPLICATION FOR RECONFIGURING A LOT SITUATED AT 83 BUNYA ROAD, EVERTON HILLS ON LAND DESCRIBED AS LOT 1 ON RP 186759, PARISH OF KEDRON	04-Jan-05	Approved	18-Apr-05	Approved	11
DA/13779/2005/DA	10509/2005/RAL/DA	APPLICATION FOR RECONFIGURING A LOT SITUATED AT FRESH WATER CREEK ROAD, MANGO HILL ON LAND DESCRIBED AS LOT 2 ON SP172685	15-Apr-05	Approved	08-Jun-05	Approved	50
DA/3998/2003/DA/5	10111/2003/RAL/DA	STG 1 WARNER LAKES RAL - RECONFIGURING A LOT APPLICATION FOR 64-86 BRISBANE ROAD, WARNER - STAGE 1	03-Oct-03	Approved	19-May-04	Approved	59
DA/4090/2004/DA	10160/2004/RAL/DA	APPLICATION FOR A RECONFIGURATION OF A LOT SITUATED AT THE GRANGE, LOT 500 2 NICOL WAY, BRENDALE ON LAND DESCRIBED AS LOT 500 ON SP146915 PARISH WARNER	29-Apr-04	Approved	04-Jun-04	Approved	31
DA/12884/2004/DA	10416/2004/RAL/DA	APPLICATION FOR RECONFIGURING A LOT SITUATED AT MASSEYS CREEK COURT, CEDAR CREEK ON LAND DESCRIBED AS LOT 201 ON SP155950	26-Nov-04	Approved	18-Oct-05	Approved	7
DA/4154/2004/DA	10187/2004/RAL/DA	RECONFIGURING OF A LOT APPLICATION SITUATED AT LOT 1 KINSELLAS ROAD EAST, MANGO HILL ON LAND DESCRIBED AS LOT 1 ON RP58837 PARISH REDCLIFFE	17-May-04	Approved	25-Aug-04	Approved	32

**List of all DA Approvals since 01/01/2003 where Lots > 4 as at 01/09/2011**

Application Number	Old Application Ref	Description	Lodged	Status	Decided	Decision	#Lots
DA/12822/2004/DA	10384/2004/RAL/DA	APPLICATION FOR RECONFIGURING A LOT CORNER BOWERS ROAD NORTH AND WALKERS ROAD, EVERTON HILLS ON LAND DESCRIBED AS LOT 65 ON SL11143	26-Oct-04	Approved	29-Nov-04	Approved	9
DA/3488/2002/DA/10	10034/2002/RAL/DA	RECONFIGURING A LOT - NORTHQUARTER STAGE 4 SITUATED AT LOT 3 & 5 WELLINGTON ROAD MURRUMBA DOWNS ON LAND DESCRIBED AS LOT 3 ON SP145861 & LOT 5 ON SP154197 PARISH REDCLIFFE	12-Aug-04	Approved	18-Oct-04	Approved	29
DA/9987/2004/DA/4	10220/2004/RAL/DA	RECONFIGURE A LOT TO CREATE WOODSIDE STAGE WS11 LOCATED AT DISCOVERY DRIVE, MANGO HILL ON LOT 518 ON SP163652	09-Jun-04	Approved	17-Nov-04	Approved	16
DA/9990/2004/DA	10221/2004/RAL/DA	RECONFIGURE A LOT TO CREATE WOODSIDE STAGE WS 12 LOCATED AT DISCOVERY DRIVE, MANGO HILL ON PART LOT 518 ON SP 163652	09-Jun-04	Approved	17-Nov-04	Approved	7
DA/4138/2004/DA	10182/2004/RAL/DA	RECONFIGURING OF A LOT APPLICATION SITUATED AT LOT 1 KINSELLAS ROAD EAST, MANGO HILL ON LAND DESCRIBED AS LOT 1 ON RP58837	13-May-04	Approved	25-Aug-04	Approved	30
DA/3995/2004/DA/5	10107/2004/RAL/DA	APPLICATION FOR RECONFIGURATION OF A LOT SITUATED AT 308 SAMSONVALE ROAD, BRAY PARK ON LAND DESCRIBED AS LOT 2 ON RP 188164, PARISH OF WARNER	22-Mar-04	Approved	07-Jul-04	Approved	54
DA/4032/2004/DA/5	10132/2004/RAL/DA	APPLICATION FOR RECONFIGURATION OF A LOT SITUATED AT WATER STREET, KALLANGUR ON LAND DESCRIBED AS LOTS 10-15 ON RP30207, LOTS 108-109 ON RP30206, LOT 110 ON RP835527, PARISH OF REDCLIFFE	07-Apr-04	Approved	06-Sep-04	Approved	16
DA/9979/2004/DA/4	10218/2004/RAL/DA	RECONFIGURE A LOT TO CREATE WOODSIDE STAGE WS10 AT DISCOVERY DRIVE, MANGO HILL, ON PART LOT 518 ON SP163652	09-Jun-04	Approved	17-Nov-04	Approved	21
DA/3998/2003/DA/15	10111/2003/RAL/DA	STG 7, 8, 9, 10 WARNER LAKES FOR RECONFIGURATION OF A LOT APPLICATION FOR BALANCE OF PART B - SITUATED AT 64-86 BRISBANE ROAD WARNER ON LAND DESCRIBED AS LOT 3 ON RP103906 PARISH WARNER	15-Apr-05	Approved	26-Sep-05	Approved	126



**List of all DA Approvals since 01/01/2003 where Lots > 4 as at 01/09/2011**

Application Number	Old Application Ref	Description	Lodged	Status	Decided	Decision	#Lots
DA/11418/2004/DA	10340/2004/RAL/DA	APPLICATION FOR RECONFIGURING A LOT SITUATED AT DISCOVERY DRIVE, MANGO HILL ON LAND DESCRIBED ASEXISTING PART LOT 102 ON SP157401 & EXISTING LOT 506 ON SP153872	30-Sep-04	Approved	15-Nov-04	Approved	13
DA/12784/2004/DA	10365/2004/RAL/DA	APPLICATION FOR RECONFIGURING A LOT SITUATED AT LOT 334 DALES ROAD, SAMSONVALE ON LAND DESCRIBED AS LOT 334 ON RP37509	19-Oct-04	Approved	21-Nov-05	Approved	6
DA/11274/2004/DA	10257/2004/RAL/DA	APPLICATION FOR A RECONFIGURATION OF A LOT SITUATED AT UNIT 600 2 NICOL WAY STRATHPINE - THE GRANGE STAGE 9 ON LAND DESCRIBED AS LOT 600 ON SP146916 PARISH WARNER	02-Jul-04	Approved	28-Jul-04	Approved	31
DA/11425/2003/DA/1	10343/2003/RAL/DA	RAL WOODSIDE STAGE WS3 - 32 LOTS	22-Dec-03	Approved	10-Feb-04	Approved	33
DA/11429/2003/DA	10344/2003/RAL/DA	RAL - WOODSIDE STAGE WS4 - 45 LOTS	22-Dec-03	Approved	10-Feb-04	Approved	46
DA/11432/2003/DA/1	10345/2003/RAL/DA	RAL - WOODSIDE STAGE WS5 - 43 LOTS	22-Dec-03	Approved	10-Feb-04	Approved	44
DA/11435/2003/DA/1	10346/2003/RAL/DA	RAL - WODSIDE STAGE WS6 - 38 LOTS	22-Dec-03	Approved	25-Feb-04	Approved	39
DA/4027/2002/DA/3	10128/2002/RAL/DA	RECONFIGURING A LOT APPLICATION (18 LOTS) FOR GREENWOODS ESTATE STAGE 4B AT CORVUS DRIVE, CASHMERE	24-Jul-02	Approved	02-Jan-03	Approved	18
DA/3524/2003/DA	10056/2003/RAL/DA	RESIDENTIAL SUBDIVISION & HOUSE & LAND INTERGRATED DEVELOPMENT AT LOT 642 CASTLEREAGH STREET, MURRUMBA DOWNS - RIVERWOOD ESTATE STAGE R18	17-Mar-03	Approved	05-Jun-03	Approved	16
DA/12726/2004/DA	10342/2004/RAL/DA	STG 10 THE GRANGE - APPLICATION FOR RECONFIGURING A LOT SITUATED AT NICOLE WAY, STRATHPINE ON LAND DESCRIBED AS LOT 800 ON SP146918	04-Oct-04	Approved	08-Nov-04	Approved	32
DA/3557/2004/DA	10072/2004/RAL/DA	APPIICATION FOR A RECONFIGURATION OF A LOT. SITUATED AT THE GRANGE, LOT 400 2 NICOL WAY, BRENDAL ON LAND DESCRIBED AS LOT 400 ON SP 146914	24-Feb-04	Approved	18-Mar-04	Approved	29
DA/10009/2003/DA/2	10230/2003/RAL/DA	PROPOSED 80 LOT SUBDIVISION FOR 34-46 BRISBANE ROAD, WARNER	01-Sep-03	Approved	05-Nov-03	Approved	80
DA/11349/2003/DA	10299/2003/RAL/DA	NORTH LAKES - RAL APPLICATION WOODSIDE - STAGE 1, AT DISCOVERY DRIVE, MANGO HILL	17-Nov-03	Approved	16-Jan-04	Approved	37
DA/11352/2003/DA	10300/2003/RAL/DA	STAGE 2 - NORTH LAKES - RAL APPLICATION WOODSIDE AT DISCOVERY DRIVE, MANGO HILL	17-Nov-03	Approved	16-Jan-04	Approved	30

**List of all DA Approvals since 01/01/2003 where Lots > 4 as at 01/09/2011**

Application Number	Old Application Ref	Description	Lodged	Status	Decided	Decision	#Lots
DA/11355/2003/DA	10301/2003/RAL/DA	RAL APPLICATION - CORNER NICOL WAY & LEITCH'S ROAD, BRENDAL - STAGE 5	17-Nov-03	Approved	08-Dec-03	Approved	33
DA/11274/2003/DA	10257/2003/RAL/DA	PROPOSED 7 LOT SUBDIVISION AT 73 BEEVILLE ROAD, PETRIE	24-Sep-03	Approved	22-Sep-04	Approved	7
DA/4359/2002/DA/7	10023/2002/RAL/DA	RECONFIGURING A LOT FOR GLENWOOD ESTATE STAGES B7A & B7B AT GLASS HOUSE CIRCUIT, KALLANGUR	25-Sep-03	Approved	13-Nov-03	Approved	31
DA/4359/2002/DA/8	10023/2002/RAL/DA	RECONFIGURING A LOT FOR GLENWOOD ESTATE STAGE B11 AT GLASS HOUSE CIRCUIT, KALLANGUR	25-Sep-03	Approved	29-Oct-03	Approved	21
DA/11131/2003/DA/1	10190/2003/RAL/DA	RAL TO CREATE GREENGATE STAGE SP1 CONSISTING OF 47 LOTS PLUS BALANCE	28-Aug-03	Approved	07-Oct-03	Approved	48
DA/9967/2003/DA/2	10209/2003/RAL/DA	RAL TO CREATE GREENGATE RESIDENTIAL PRECINCT STAGE SP4	28-Aug-03	Approved	07-Oct-03	Approved	51
DA/11134/2003/DA/1	10191/2003/RAL/DA	RAL TO CREATE GREENGATE STAGE SP2 CONSISTING OF 49 LOTS PLUS BALANCE	28-Aug-03	Approved	07-Oct-03	Approved	49
DA/11170/2003/DA/1	10208/2003/RAL/DA	RAL TO CREATE GREENGATE RESIDENTIAL - STAGE SP3	28-Aug-03	Approved	07-Oct-03	Approved	42
DA/9960/2002/DA	10205/2002/RAL/DA	RECONFIGURING A LOT APPLICATION FOR RIVERWOOD ESTATE STAGE R17 AT PINE RIVER DRIVE, MURRUMBA DOWNS - LOT 642 ON SP128196	09-Jan-03	Approved	21-Jan-03	Approved	34
DA/9993/2002/DA/1	10222/2002/RAL/DA	RECONFIGURING A LOT APPLICATION FOR MAIN STREET SAMFORD. LOT 2 ON RP43035	15-Nov-02	Approved	28-Apr-03	Approved	35
DA/3510/2003/DA	10046/2003/RAL/DA	RESIDENTIAL RECONFIGURATION - LOT 4 BLACKALL ROAD, LOT 5 DOHLES ROCKS ROAD & LOT 3 WELLINGTON ROAD, MURRUMBA DOWNS	28-Feb-03	Approved	25-Aug-03	Approved	26
DA/18244/2007/DA	11215/2007/NLRAL/DA	MIBA SOUTH STAGE 1, ENDEAVOUR BOULEVARD, NORTH LAKES	22-May-07	Approved	04-Sep-07	Approved	30
DA/18200/2007/DA	11197/2007/NLRAL/DA	HILL TOP RESIDENTIAL - STAGE 6, BOUNTY BOULEVARD NORTH LAKES	15-May-07	Approved	09-Nov-07	Approved	40
DA/18203/2007/DA	11198/2007/NLRAL/DA	HILL TOP RESIDENTIAL STAGE 7 - BOUNTY BOULEVARD, NORTH LAKES	15-May-07	Approved	09-Nov-07	Approved	39
DA/18206/2007/DA	11199/2007/NLRAL/DA	HILL TOP RESIDENTIAL STAGE 8 - BOUNTY BOULEVARD, NORTH LAKES	15-May-07	Approved	09-Nov-07	Approved	38
DA/18209/2007/DA	11200/2007/NLRAL/DA	HILL TOP RESIDENTIAL STAGE 9 - BOUNTY BOULEVARD, NORTH LAKES	16-May-07	Approved	09-Nov-07	Approved	41
DA/18213/2007/DA	11201/2007/NLRAL/DA	HILL TOP RESIDENTIAL STAGE 11 - BOUNTY BOULEVARD, NORTH LAKES	16-May-07	Approved	09-Nov-07	Approved	33

**List of all DA Approvals since 01/01/2003 where Lots > 4 as at 01/09/2011**

Application Number	Old Application Ref	Description	Lodged	Status	Decided	Decision	#Lots
DA/18216/2007/DA	11202/2007/NLRAL/DA	HILL TOP RESIDENTIAL STAGE 12 - BOUNTY BOULEVARD, NORTH LAKES	16-May-07	Approved	09-Nov-07	Approved	31
DA/18225/2007/DA	11206/2007/NLRAL/DA	HILL TOP RESIDENTIAL STAGE 13 - BOUNTY BOULEVARD, NORTH LAKES	16-May-07	Approved	09-Nov-07	Approved	33
DA/10033/2002/DA/1	10238/2002/RAL/DA	RECONFIGURING A LOT APPLICATION - BRISBANE ROAD AND EVEREST STREET, WARNER	10-Dec-02	Approved	13-Jan-03	Approved	59
DA/10062/2003/DA	10250/2003/RAL/DA	PROPOSED SUBDIVISION AT "THE GRANGE" LOT 300 NICOL WAY, BRENDAL	17-Sep-03	Approved	17-Oct-03	Approved	33
DA/3820/2003/DA/7	10021/2003/RAL/DA	RESIDENTIAL SUBDIVISION DISCOVERY DRIVE, MANGO HILL NORTH LAKES EA5	05-Feb-03	Approved	06-Mar-03	Approved	28
DA/4133/2002/DA	10180/2002/RAL/DA	RECONFIGURING A LOT APPLICATION FOR 3 LOTS AT FORGAN ROAD, JOYNER. LOT 1 RP93602, LOT 3 RP93602, LOT 1 RP231559	22-Nov-02	Approved	04-Apr-03	Approved	6
DA/11438/2003/DA/1	10347/2003/RAL/DA	RAL - WOODSIDE STAGE WS7 - 37 LOTS	22-Dec-03	Approved	10-Feb-04	Approved	38
DA/11441/2003/DA	10348/2003/RAL/DA	RAL - WOODSIDE STAGE WS8	22-Dec-03	Approved	25-Feb-04	Approved	37
DA/11445/2003/DA	10349/2003/RAL/DA	RAL - WOODSIDE STAGE WS9	22-Dec-03	Approved	25-Feb-04	Approved	39
DA/11489/2004/DA	9/2004/RAL/DA	RECONFIGURATION OF A LOT APPLICATION FOR 69-77 BUCKLAND ROAD EVERTON HILLS (LOT 2 ON SP 116952)	13-Jan-04	Approved	19-Jul-04	Approved	6
DA/4039/2004/DA	10135/2004/RAL/DA	APPLICATION FOR RECONFIGURATION OF A LOT (4 EXCISION LOTS, 2 SEVERANCES AND 9 RURAL LOTS > 16ha) SITUATED AT WOODWARD ROAD, SAMSONVALE ON LAND DESCRIBED AS LOT 352 ON SP134274, LOT 188 ON SL 654, LOT 283 ON SL 985, LOT 70 ON SL 106 AND LOT 354 ON S 312848	13-Apr-04	Approved	20-Jul-04	Approved	15
DA/3998/2003/DA/4	10111/2003/RAL/DA	STG 2 WARNER LAKES RAL - RECONFIGURING A LOT APPLICATION FOR 64-86 BRISBANE ROAD, WARNER - STAGE 2	03-Oct-03	Approved	19-May-04	Approved	40
DA/11493/2004/DA	10/2004/RAL/DA	RECONFIGURATION OF A LOT APPLICATION FOR LOT 5 BLACKALL ROAD MURRUMBA DOWNS (LOT 5 ON SP 154197)	15-Jan-04	Approved	29-Mar-04	Approved	22
DA/4092/2004/DA/4	10162/2004/RAL/DA	APPLICATION FOR A RECONFIGURATION OF A LOT SITUATED AT LOT 51 & 52 BUNYA ROAD EVERTON HILLS ON LAND DESCRIBED AS LOT 51 & 52 ON SL11116	29-Apr-04	Approved	07-Sep-04	Approved	32



**List of all DA Approvals since 01/01/2003 where Lots > 4 as at 01/09/2011**

Application Number	Old Application Ref	Description	Lodged	Status	Decided	Decision	#Lots
DA/11399/2003/DA	10332/2003/RAL/DA	APPLICATION FOR A RECONFIGURATION OF A LOT AT 124 GOODFELLOWS ROAD AND LOT 702 ON BUNBURY ROAD, MURRUMBA DOWNS BEING LOT 2 ON RP 203422 AND LOT 702 ON RP 844962	12-Dec-03	Approved	20-May-04	Approved	40
DA/3809/2003/DA	10014/2003/RAL/DA	RECONFIGURING A LOT APPLICATION FOR PART OF LOT 907 ON SP148940 & LOT 905 ON SP127977	29-Jan-03	Approved	20-Oct-03	Approved	8
DA/4132/2003/DA	10179/2003/RAL/DA	PROPOSED RESIDENTIAL SUBDIVISION AT LOT 14 FAHEYS ROAD EAST, ALBANY CREEK.	24-Jul-03	Approved	22-Sep-03	Approved	14
DA/11414/2003/DA	10338/2003/RAL/DA	APPLICATION FOR RECONFIGURATION OF A LOT APPLICATION AT 34 AND 40 MT GLORIOUS ROAD, SAMFORD VILLAGE AND DESCRIBED AS LOTS 2 AND 3 ON RP93498	22-Dec-03	Approved	02-Dec-04	Approved	16
DA/11318/2003/DA	10281/2003/RAL/DA	RECONFIGURING OF A LOT INTO 14 LOTS - BRAYS ROAD, MURRUMBA DOWNS (LOT11 ON SP145737)	28-Oct-03	Approved	01-Aug-05	Approved	17
DA/3577/2003/DA/6	10085/2003/RAL/DA	NORTH LAKES STAGE EB2 - RECONFIGURING A LOT APPLICATION DISCOVERY DRIVE, MANGO HILL	02-May-03	Approved	26-Jun-03	Approved	43
DA/3578/2003/DA/7	10086/2003/RAL/DA	NORTH LAKES STAGE EB1 - BRIDGEPORT DRIVE, MANGO HILL - RECONFIGURING A LOT	02-May-03	Approved	26-Jun-03	Approved	58
DA/3560/2003/DA	10074/2003/RAL/DA	PROPOSED 6 LOT SUBDIVISION AT LOT 3 SOUTH PINE ROAD, EVERTON HILLS	24-Apr-03	Approved	30-Jun-03	Approved	6
DA/3526/2003/DA	10057/2003/RAL/DA	RESIDENTIAL SUBDIVISION & HOUSE & LAND INTERGRATED DEVELOPMENT FOR LOT 642 CASTLEREAGH STREET, MURRUMBA DOWNS - RIVERWOOD ESTATE STAGE R19	17-Mar-03	Approved	05-Jun-03	Approved	14
DA/3531/2003/DA/7	10058/2003/RAL/DA	RESIDENTIAL SUBDIVISION & HOUSE & LAND INTERGRATED DEVELOPMENMT FOR LOT 642 CASTLEREAGH STREET, MURRUMBA DOWNS - RIVERWOOD ESTATE STAGE R14	17-Mar-03	Approved	05-Jun-03	Approved	21
DA/9956/2002/DA	10204/2002/RAL/DA	RECONFIGURING A LOT APPLICATION FOR GLENWOOD ESTATE B9, LOT 7 ON RP82116 & PART OF LOT 2 ON RP193086	02-Dec-02	Approved	07-Mar-03	Approved	20
DA/10067/2002/DA/1	10253/2002/RAL/DA	RECONFIGURING A LOT FOR CORVUS DRIVE, CASHMERE. THE BALANCE OF LOT 990 ON SP149652	20-Dec-02	Approved	21-May-03	Approved	36
DA/11302/2003/DA	10271/2003/RAL/DA	PROPOSED RESIDENTIAL A SUBDIVISION FOR 69 LEITCHS ROAD, ALBANY CREEK	17-Oct-03	Approved	03-Feb-04	Approved	10

**List of all DA Approvals since 01/01/2003 where Lots > 4 as at 01/09/2011**

Application Number	Old Application Ref	Description	Lodged	Status	Decided	Decision	#Lots
DA/18590/2007/DA	11436/2007/MCU/DA	APPLICATION FOR MATERIAL CHANGE OF USE SITUATED AT LOT 2 LAMINGTON ROAD & LOT 1 KINSELLAS ROAD WEST, MANGO HILL ON LAND DESCRIBED AS LOT 2 ON RP 891812 & LOT 1 ON RP 192084	01-Nov-07	Approved	28-Apr-09	Approved	52
DA/22162/2009/DA	12288/2009/NLRAL/DA	RECONFIGURING A LOT - DEVELOPMENT PERMIT (36 LOTS) HILLTOP GREEN STAGE 23 (3-9)	16-Sep-09	Approved	13-Nov-09	Approved	36
DA/18595/2007/DA/1	11440/2007/NLRAL/DA	RECONFIGURING A LOT (AMENDED) - DEVELOPMENT PERMIT- MIBA STAGE 2	04-Dec-09	Approved	05-Mar-10	Approved	17
DA/20068/2008/DA	11551/2008/RAL/DA	APPLICATION FOR RECONFIGURING A LOT SITUATED AT LOT 3 DOHLES ROCKS ROAD, MURRUMBA DOWNS ON LAND DESCRIBED AS LOT 3 ON SP 151370 - NORTHQUARTER STAGE 14	11-Feb-08	Appeal	27-Feb-09	Approved	27
DA/13983/2005/DA	10630/2005/RAL/DA	STAGE 1 AND 2 APPLICATION FOR RECONFIGURING A LOT SITUATED AT LEITCHS ROAD, BRENDAL ON LAND DESCRIBED AS LOT 6-9 ON RP79619	05-Sep-05	Appeal	20-Mar-06	Approved	32
DA/14053/2005/DA/1	10670/2005/RAL/DA	RECONFIGURATION OF A LOT BRIDGE HAVEN - STAGE 1, LOT 508 KERR ROAD MANGO HILL LOT 508 SP 174576	26-Oct-05	Approved	07-Dec-05	Approved	39
DA/15913/2006/DA	10990/2006/RAL/DA	APPLICATION FOR RECONFIGURING A LOT APPLICATION AT LOT 9 CLEAR MOUNTAIN ROAD, CLEAR MOUNTAIN ON LAND DESCRIBED AS LOT 9 SP185284	26-Oct-06	Approved	06-Oct-08	Approved	20
DA/15584/2006/DA	10808/2006/RAL/DA	RECONFIGURING A LOT FOR 37 LOTS AT KERR ROAD NORTH LAKES BRIDGEHAVEN STAGE 11 LOT 720 SP 188538	13-Apr-06	Approved	30-May-06	Approved	37
DA/15562/2006/DA/1	10800/2006/RAL/DA	RECONFIGURING A LOT FOR 38 LOTS AT KERR ROAD NORTH LAKES BRIDGEHAVEN STAGE 8 LOT 720 SP 188538	13-Apr-06	Approved	30-May-06	Approved	38
DA/15566/2006/DA/1	10802/2006/RAL/DA	RECONFIGURING A LOT FOR 43 LOTS AT KERR ROAD NORTH LAKES, BRIDGEHAVEN STAGE 9 LOT 720 SP 188538	13-Apr-06	Approved	30-May-06	Approved	43
DA/15609/2006/DA	10818/2006/RAL/DA	RECONFIGURING A LOT FOR 36 LOT'S AT BOUNTY BOULEVARD NORTH LAKES - NORTHERN GOLF COURSE STAGE 2 LOT 720 SP188538	27-Apr-06	Approved	10-May-06	Approved	37
DA/15612/2006/DA	10819/2006/RAL/DA	RECONFIGURING A LOT FOR 37 LOT'S AT BOUNTY BOULEVARD, NORTH LAKES - NORTHERN GOLF COURSE STAGE 3 - LOT 720 SP 188538	27-Apr-06	Approved	10-May-06	Approved	38

**List of all DA Approvals since 01/01/2003 where Lots > 4 as at 01/09/2011**

Application Number	Old Application Ref	Description	Lodged	Status	Decided	Decision	#Lots
DA/18062/2007/DA	11097/2007/RAL/DA	APPLICATION FOR NORTHQUARTER STAGE 11 TO 13 RECONFIGURING A LOT AT GOODRICH ROAD AND DOHLES ROCKS ROAD, MURRUMBA DOWNS ON LAND DESCRIBED AS PART OF LOT 903 ON SP169948	14-Feb-07	Approved	02-Aug-07	Approved	67
DA/18325/2007/DA	11261/2007/RAL/DA	APPLICATION FOR RECONFIGURATION OF AN ALLOTMENT ON LAND AT 25 BUNYA ROAD, EVERTON HILLS AND DESCRIBED AS LOT 56 ON SL11116	19-Jun-07	Approved	27-Aug-07	Approved	5
DA/16006/2006/DA	11044/2006/RAL/DA	APPLICATION FOR RECONFIGURING A LOT LOCATED AT 205-215 SOUTH PINE ROAD, BRENDAL ON LAND DESCRIBED AS LOT 1 ON RP 36104 & LOT 2 ON RP 863393	15-Dec-06	Approved	04-Sep-07	Approved	6
DA/18195/2007/DA	11194/2007/RAL/DA	APPLICATION FOR RECONFIGURING A LOT AT 82 PLUCKS ROAD, ARANA HILLS ON LAND DESCRIBED AS LOT 10 SP165087	14-May-07	Approved	07-May-09	Approved	21
DA/18151/2007/DA	11163/2007/RAL/DA	APPLICATION FOR RECONFIGURING A LOT SITUATED AT 133 SOUTH PINE ROAD, BRENDAL ON LAND DESCRIBED AS LOT 3 ON RP36131	16-Apr-07	Approved	15-Jan-08	Approved	5
DA/18124/2007/DA	11148/2007/RAL/DA	APPLICATION FOR RECONFIGURING A LOT SITUATED AT 1-3 LILLY CRESCENT, KALLANGUR ON LAND DESCRIBED AS LOT 32 ON SP185143	30-Mar-07	Approved	03-Jul-07	Approved	9
DA/22093/2009/DA	12228/2009/RAL/DA	RECONFIGURING A LOT - DEVELOPMENT PERMIT (1 LOT INTO 5)	20-Aug-09	Approved	12-Jul-10	Approved	5
DA/15742/2006/DA	10895/2006/RAL/DA	APPLICATION FOR RECONFIGURING A LOT SITUATED AT CASTLE HILL ESTATE STAGE 14, 8 RIVER VISTA CRESCENT, MURRUMBA DOWNS ON LAND DESCRIBED AS LOT 892 ON SP179787 AND LOT 900 ON RP884444	18-Jul-06	Approved	03-Sep-07	Approved	6
DA/15606/2006/DA	10816/2006/RAL/DA	RECONFIGURING A LOT FOR 38 LOT'S AT BOUNTY BOULEVARD, NORTH LAKES, NORTHERN GOLF COURSE STAGE 1 LOT 720 SP 188538	27-Apr-06	Approved	10-May-06	Approved	39
DA/15898/2006/DA/2	10984/2006/RAL/DA	STG 3-5 KINGFISHER GROVE ESTATE - APPLICATION FOR RECONFIGURING A LOT SITUATED AT 46 GORDONS CROSSING ROAD, JOYNER ON LAND DESCRIBED AS LOT 181 ON S31139 (STAGES 3-5)	11-Dec-06	Approved	11-Sep-07	Approved	88
DA/18442/2007/DA	11336/2007/RAL/DA	APPLICATION FOR RECONFIGURATION OF AN ALLOTMENT ON LAND AT 302-316 & 318 SOUTH PINE RD, BRENDAL AND DESCRIBED AS LOT 2 AND 3 ON RP128742	21-Aug-07	Approved	16-Jun-08	Approved	32



**List of all DA Approvals since 01/01/2003 where Lots > 4 as at 01/09/2011**

Application Number	Old Application Ref	Description	Lodged	Status	Decided	Decision	#Lots
DA/21826/2009/DA	11990/2009/RAL/DA	RECONFIGURING A LOT - DEVELOPMENT PERMIT (5 LOTS)	23-Feb-09	Approved	05-Jun-09	Approved	7
DA/21803/2009/DA	11978/2009/RAL/DA	RECONFIGURING A LOT - DEVELOPMENT PERMIT (1 INTO 5)	11-Feb-09	Approved	27-May-09	Approved	5
DA/18551/2007/DA	11410/2007/RAL/DA	APPLICATION FOR RECONFIGURATION OF A LOT AT 50 THOMPSON ROAD, KALLANGUR, DESCRIBED AS LOT 25 ON RP93647	08-Oct-07	Approved	16-Feb-09	Approved	13
DA/20071/2008/DA	11552/2008/RAL/DA	APPLICATION RECONFIGURING A LOT SITUATED AT LOT 2 DOHLES ROCKS ROAD, MURRUMBA DOWNS ON LAND DESCRIBED AS LOT 2 ON SP 151370 - NORTHQUARTER STAGE 15	11-Feb-08	Appeal Period Suspende d	27-Feb-09	Approved	19
DA/18526/2007/DA	11390/2007/RAL/DA	APPLICATION FOR RECONFIGURING A LOT ON LAND AT CNR ANZAC AVE AND HAPLINE DRIVE, MANGO HILL ON LAND DESCRIBED AS LOT 922 ON RP890438, LOT 915 ON RP880667, LOT 917 ON RP890438, LOT 911 ON RP880666, LOT 907 RP880651 AND LOT 916 ON RP 890438	26-Sep-07	Appeal Period Suspende d	12-Feb-09	Approved	5
DA/18430/2007/DA	11330/2007/RAL/DA	APPLICATION FOR RECONFIGURING A LOT AT 1 WELLINGTON ROAD, MURRUMBA DOWNS ON LAND DESCRIBED AS LOT 2 SP145861	17-Aug-07	Appeal Period Suspende d	28-May-08	Approved	51
DA/15574/2006/DA	10805/2006/RAL/DA	RECONFIGURATION OF A LOT FOR 17 LOTS AT KERR ROAD NORTH LAKES BRIDGEHAVEN STAGE 14 LOT 720 SP 188538	13-Apr-06	Approved	13-Jun-06	Approved	17
DA/15577/2006/DA	10806/2006/RAL/DA	RECONFIGURING OF A LOT FOR 31 LOTS AT KERR ROAD NORTH LAKES BRIDGEHAVEN STAGE 12 LOT 720 ON SP 188538	13-Apr-06	Approved	30-May-06	Approved	31
DA/15865/2006/DA/1	10965/2006/RAL/DA	APPLICATION FOR RECONFIGURING A LOT SITUATED AT DOBSONS ROAD, CLEAR MOUNTAIN ON LAND DESCRIBED AS LOT 2 ON RP838963	05-Oct-06	Approved	23-Jun-08	Approved	11
DA/13987/2005/DA	10631/2005/RAL/DA	STAGE 3 & 4 APPLICATION FOR RECONFIGURING A LOT SITUATED AT STANLEY STREET, LEITCHS AND KREMZOW ROAD, BRENDAL ON LAND DESCRIBED AS LOT LOT 113 ON M31114, LOT 14 ON RP171203, LOT 11 ON RP167640, LOT 1 ON RP105788, LOT 6-9 ON RP79619, LOT 4 ON RP855173, LO	05-Sep-05	Approved	19-Jan-07	Approved	29

**List of all DA Approvals since 01/01/2003 where Lots > 4 as at 01/09/2011**

Application Number	Old Application Ref	Description	Lodged	Status	Decided	Decision	#Lots
DA/15695/2006/DA	10867/2006/RAL/DA	APPLICATION FOR RECONFIGURING A LOT SITUATED AT 517 CLEAR MOUNTAIN ROAD, CLEAR MOUNTAIN ON LAND DESCRIBED AS LOT 2 ON RP163203	21-Jun-06	Approved	09-May-08	Approved	7
DA/15990/2006/DA	11038/2006/RAL/DA	APPLICATION FOR RECONFIGURING A LOT AT WESTWOOD DRIVE, SAMFORD ON LAND DESCRIBED AS LOT 5 RP29891	15-Dec-06	Approved	13-Sep-07	Approved	43
DA/18252/2007/DA	11218/2007/RAL/DA	APPLICATION FOR RECONFIGURING A LOT AT 125 HULCOME ROAD, HIGHVALE ON LAND DESCRIBED AS LOT 2 SP135326	22-May-07	Approved	08-Aug-07	Approved	5
DA/15914/2006/DA	10991/2006/RAL/DA	APPLICATION FOR RECONFIGURING A LOT AT LOT 22 ON SP 1414955 (FUTURE SEALED PLAN LOTS 6-13 ON SP191959)	26-Oct-06	Approved	08-Aug-07	Approved	14
DA/20313/2008/DA	11719/2008/RAL/DA	APPLICATION FOR RECONFIGURING A LOT SITUATED AT 71 AND 77 GOODFELLOWS ROAD, KALLANGUR ON LAND DESCRIBED AS LOT 3 AND 4 ON RP80986	30-Jun-08	Approved	22-Jul-08	Approved	29
DA/20144/2008/DA	11586/2008/RAL/DA	APPLICATION FOR RECONFIGURING A LOT SITUATED AT 40 BUCKLAND ROAD, EVERTON HILLS ON LAND DESCRIBED AS LOT 2 SP174035	13-Mar-08	Approved	12-Jun-08	Approved	24
DA/4109/2004/DA/8	10169/2004/RAL/DA	APPLICATION FOR RECONFIGURATION OF A LOT SITUATED AT 65 & 71 GOODFELLOWS ROAD KALLANGUR, ON LAND DESCRIBED AS LOT 2 AND 3 ON RP80986 PARISH REDCLIFFE	22-Aug-05	Approved	26-Sep-05	Approved	81
DA/15571/2006/DA	10804/2006/RAL/DA	RECONFIGURING A LOT FOR 51 LOTS AT KERR ROAD, NORTH LAKES BRIDGHAVEN STAGE 13 LOT 720 SP 188538	13-Apr-06	Approved	30-May-06	Approved	51
DA/15485/2006/DA	10752/2006/RAL/DA	APPLICATION FOR RECONFIGURING A LOT SITUATED AT 12 NOTTINGHILL ROAD, MURRUMBA DOWNS ON LAND DESCRIBED AS PART OF LOT 891 ON SP179787	13-Feb-06	Approved	05-Aug-08	Approved	7
DA/15487/2006/DA	10753/2006/RAL/DA	APPLICATION FOR RECONFIGURING A LOT SITUATED AT 200 PROTHEROE ROAD, JOYNER ON LAND DESCRIBED AS LOT 200 ON RP856164 AND LOT 168 S317	13-Feb-06	Approved	09-Feb-07	Approved	57
DA/13829/2005/DA	10540/2005/RAL/DA	APPLICATION FOR RECONFIGURING A LOT SITUATED AT PATRICKS ROAD, ARANA HILLS ON LAND DESCRIBED AS LOT 1 ON RP 201585 AND LOT 20 ON RP 908494	24-May-05	Approved	03-Jun-05	Approved	13

**List of all DA Approvals since 01/01/2003 where Lots > 4 as at 01/09/2011**

Application Number	Old Application Ref	Description	Lodged	Status	Decided	Decision	#Lots
DA/20262/2008/DA	11683/2008/RAL/DA	APPLICATION FOR A RECONFIGURING A LOT AT 2 BUNYA ROAD, EVERTON HILLS ON LAND DESCRIBED AS LOT 33 SP160926	04-Jun-08	Approved	12-Sep-08	Approved	5
DA/18613/2007/DA	11456/2007/RAL/DA	APPLICATION FOR RECONFIGURING A LOT SITUATED AT LOT 1 DOHLES ROCK ROAD, KALLANGUR ON LAND DESCRIBED AS LOT 1 ON SP 204478	14-Nov-07	Approved	19-Mar-08	Approved	39
DA/22114/2009/DA	12251/2009/RAL/DA	RECONFIGURING A LOT - DEVELOPMENT PERMIT (6 LOTS AND NEW ROAD)	02-Sep-09	Approved	22-Feb-10	Approved	6
DA/3997/2003/DA/9	10110/2003/RAL/DA	RAL STAGE 101 - APPLICATION FOR RECONFIGURING A LOT FOR STAGE 101 OF WARNER LAKES ESTATEP SITUATED AT LOT 2 OLD NORTH ROAD & LOT 2 KREMZOW ROAD, WARNER ON LAND DESCRIBED AS PART OF LOT 2 ON SP140840	06-Jul-05	Approved	13-Dec-05	Approved	55
DA/14062/2005/DA	10673/2005/RAL/DA	RECONFIGURING A LOTBRIDGE HAVEN - STAGE 4, KERR ROAD, MANGO HILLLOT 508 SP 174576	26-Oct-05	Approved	07-Dec-05	Approved	30
DA/14065/2005/DA	10674/2005/RAL/DA	RECONFIGURING A LOTBRIDGE HAVEN - STAGE 5, KERR ROAD, MANGO HILLLOT 508 SP 174576	26-Oct-05	Approved	07-Dec-05	Approved	31
DA/14068/2005/DA	10675/2005/RAL/DA	RECONFIGURING A LOTBRIDGE HAVEN - STAGE 6, KERR ROAD MANGO HILLLOT 508 SP 174576	26-Oct-05	Approved	13-Feb-06	Approved	37
DA/14071/2005/DA	10676/2005/RAL/DA	RECONFIGURING A LOTBRIDGE HAVEN - STAGE 7, KERR ROAD, MANGO HILLLOT 508 SP 174576	26-Oct-05	Approved	13-Feb-06	Approved	27
DA/14056/2005/DA	10671/2005/RAL/DA	RECONFIGURATION OF A LOT BRIDGE HAVEN - STAGE 2, KERR ROAD, MANGO HILLLOT 508 & 509 SP 174576	26-Oct-05	Approved	07-Dec-05	Approved	32
DA/14059/2005/DA	10672/2005/RAL/DA	RECONFIGURING A LOTBRIDGE HAVEN - STAGE 3, KERR ROAD, MANGO HILLLOT 508 SP 174576	26-Oct-05	Approved	07-Dec-05	Approved	33
DA/15594/2006/DA	10813/2006/RAL/DA	RECONFIGURING A LOT FOR 43 LOTS AT 15 KERR ROAD NORTH LAKES LOT 720 SP 188583 (BRIDGEHAVEN STAGE 15)	27-Apr-06	Approved	13-Jun-06	Approved	44
DA/15598/2006/DA	10814/2006/RAL/DA	RECONFIGURATION OF A LOT FOR 44 LOT' S KERR ROAD EAST, NORTH LAKES LOT 720 SP188358 (BRIDGEHAVEN STAGE 16)	27-Apr-06	Approved	13-Jun-06	Approved	45
DA/15602/2006/DA	10815/2006/RAL/DA	RECONFIGURING A LOT FOR 47 LOTS AT KERR ROAD NORTH LAKES LOT 720 SP 188538 ( BRIDGEHAVEN STAGE 17 )	27-Apr-06	Approved	13-Jun-06	Approved	49
DA/15615/2006/DA	10820/2006/RAL/DA	RECONFIGURING OF A LOT FOR 38 LOT'S AT BOUNTY BOULEVARD NORTHLAKES, NORTHERN GOLFCOURSE - STAGE 4 - LOT 720 SP 188538	28-Apr-06	Approved	13-Jun-06	Approved	39



**List of all DA Approvals since 01/01/2003 where Lots > 4 as at 01/09/2011**

Application Number	Old Application Ref	Description	Lodged	Status	Decided	Decision	#Lots
DA/15618/2006/DA	10821/2006/RAL/DA	RECONFIGURING OF A LOT FOR 40 LOTS AT BOUNTY BOULEVARD NORTH LAKES - NORTHERN GOLF COURSE - STAGE 5 LOT 720 SP188538	28-Apr-06	Approved	13-Jun-06	Approved	41
DA/15581/2006/DA	10807/2006/RAL/DA	RECONFIGURING A LOT FOR 43 LOTS AT KERR ROAD - BRIDGHAVEN STAGE 10 LOT 720 SP 188538	13-Apr-06	Approved	30-May-06	Approved	43
DA/14156/2005/DA	10719/2005/RAL/DA	APPLICATON FOR RECONFIGURING A LOT SITUATED AT BAKER STREET, AUSTER AVENUE AND GILLAM CRESCENT, BRAY PARK ON LAND DESCRIBED AS LOT 994 ON RP886461 AND LOT 103 ON SP172644	22-Dec-05	Negotiated Decision	05-Sep-06	Approved	105
DA/15891/2006/DA	10982/2006/RAL/DA	APPLICATION FOR RECONFIGURING A LOT SITUATED AT LOT 23 MASSEYS CREEK COURT, CEDAR CREEK ON LAND DESCRIBED AS LOT 23 SP183442	25-Oct-06	Approved	01-Aug-07	Approved	5
DA/15898/2006/DA/1	10984/2006/RAL/DA	STG 2 KINGFISHER GROVE ESTATE - APPLICATION FOR RECONFIGURING A LOT SITUATED AT 46 GORDONS CROSSING ROAD, JOYNER ON LAND DESCRIBED AS LOT 181 ON S31139 (STAGE 2)	25-Oct-06	Approved	18-Apr-07	Approved	22
DA/15816/2006/DA	10936/2006/RAL/DA	APPLICATION FOR RECONFIGURING A LOT SITUATED AT LOT 2 BRAYS ROAD ON LAND DESCRIBED AS LOT 2 ON RP165068 AND LOT 2 ON RP199390	05-Sep-06	Approved	12-Nov-07	Approved	122
DA/18343/2007/DA	11271/2007/RAL/DA	APPLICATION FOR RECONFIGURING A LOT LOCATED AT 109 MARYVALE ROAD, MANGO HILL ON LAND DESCRIBED AS LOT 1 ON RP 165586	28-Jun-07	Approved	26-Mar-08	Approved	34
DA/21789/2009/DA	11968/2009/RAL/DA	RECONFIGURING A LOT - DEVELOPMENT PERMIT (4 INTO 7 LOTS)	29-Jan-09	Approved	16-Mar-09	Approved	7
DA/20585/2008/DA	11939/2008/RAL/DA	RECONFIGURING A LOT - DEVELOPMENT PERMIT (15 LOTS)	23-Dec-08	Approved	23-Jun-09	Approved	15
DA/21767/2009/DA	11953/2009/RAL/DA	RECONFIGURING A LOT - DEVELOPMENT PEDIT (2 LOTS)	14-Jan-09	Approved	04-Aug-09	Approved	6
DA/21769/2009/DA	11954/2009/RAL/DA	RECONFIGURING A LOT - DEVELOPMENT PERMIT (40 LOTS)	14-Jan-09	Approved	23-Jan-09	Approved	42
DA/20305/2008/DA	11714/2008/RAL/DA	APPLICATION FOR A RECONFIGURING A LOT SITUATED AT LOTS 110, 111, 112 AND 113 ASCOT CRESCENT, KALLANGUR ON LAND DESCRIBED AS LOT 110 SP207331, LOT 111 SP207331, LOT 112 SP207331 AND LOT 113 SP207331	30-Jun-08	Approved	24-Oct-08	Approved	8
DA/21781/2009/DA	11965/2009/RAL/DA	RECONFIGURING A LOT - DEVELOPMENT PERMIT (3 INTO 6 LOTS)	29-Jan-09	Approved	18-Mar-09	Approved	6

**List of all DA Approvals since 01/01/2003 where Lots > 4 as at 01/09/2011**

Application Number	Old Application Ref	Description	Lodged	Status	Decided	Decision	#Lots
DA/21785/2009/DA	11967/2009/RAL/DA	RECONFIGURING A LOT - DEVELOPMENT PERMIT (5 INTO 8 LOTS)	29-Jan-09	Approved	22-May-09	Approved	8
DA/20043/2008/DA	11538/2008/RAL/DA	APPLICATION FOR RECONFIGURING A LOT SITUATED AT 80 BALSTRUP ROAD, KALLANGUR ON LAND DESCRIBED AS LOT 4 RP884364	23-Jan-08	Approved	20-Oct-08	Approved	15
DA/22041/2009/DA	12166/2009/RAL/DA	RECONFIGURING A LOT (34 LOTS)	01-Jul-09	Approved	12-Aug-09	Approved	34
DA/20532/2008/DA	11897/2008/RAL/DA	APPLICATION FOR COMBINED MATERIAL CHANGE OF USE (PRELIMINARY APPROVAL) AND RECONFIGURING A LOT (DEVELOPMENT PERMIT) SITUATED AT 48, 50 - 60 WHITEHORSE RD, DAKABIN ON LAND DESCRIBED AS LOT 1 AND 2 ON RP145767	25-Nov-08	Approved	21-May-09	Approved	7
DA/15621/2006/DA	10822/2006/RAL/DA	RECONFIGURING OF A LOT FOR 40 LOT'S AT BOUNTY BOULEVARD NORTH LAKES NORTHERN GOLF COURSE - STAGE 6 - LOT 720 SP188538	28-Apr-06	Approved	13-Jun-06	Approved	41
DA/15624/2006/DA	10823/2006/RAL/DA	RECONFIGURING OF A LOT FOR 37 LOT'S AT BOUNTY BOULEVARD, NORTH LAKES - NORTHERN GOLF COURSE -STAGE 7 - LOT 720 SP 188538	28-Apr-06	Approved	13-Jun-06	Approved	38
DA/15627/2006/DA/1	10824/2006/RAL/DA	RECONFIGURING A LOT FOR 35 LOT'S AT BOUNTY BOULEVARD NORTH LAKES - NORTHERN GOLF COURSE STAGE 8 LOT 720 SP 188538	28-Apr-06	Approved	13-Jun-06	Approved	36
DA/20232/2008/DA	11658/2008/RAL/DA	APPLICATION FOR RECONFIGURING A LOT RELATING TO APPLICATION 2003/10322 AND 2004/10169 SITUATED AT 71 AND 77 GOODFELLOWS ROAD, KALLANGUR ON LAND DESCRIBED AS LOT 3 AND 4 ON RP80986	19-May-08	Approved	16-Jun-08	Approved	34
DA/20167/2008/DA	11609/2008/RAL/DA	APPLICATION FOR RECONFIGURING A LOT SITUATED AT 4 STEWART ROAD, ALBANY CREEK ON LAND DESCRIBED AS LOT 2 ON RP174411	04-Apr-08	Approved	20-Nov-08	Approved	5
DA/18352/2007/DA	11274/2007/RAL/DA	APPLICATION FOR RECONFIGURING A LOT SITUATED AT LOT 1 OGG ROAD, MURRUMBA DOWNS ON LAND DESCRIBED AS LOT 1 ON SP181579	29-Jun-07	Approved	20-Feb-08	Approved	5
DA/13815/2005/DA	10531/2005/RAL/DA	APPLICATION FOR RECONFIGURING A LOT SITUATED AT 1083 SOUTH PINE ROAD, EVERTON HILLS ON LAND DESCRIBED AS LOT 1 ON RP154412	13-May-05	Approved	07-Nov-05	Approved	5
DA/13930/2005/DA	10596/2005/RAL/DA	APPLICATION FOR RECONFIGURING A LOT SITUATED AT 74 HEDGE STREET, STRATHPINE ON LAND DESCRIBED AS LOT 15 ON RP108991 AND LOT 16 ON RP67209	13-Jul-05	Approved	26-Sep-05	Approved	39

**List of all DA Approvals since 01/01/2003 where Lots > 4 as at 01/09/2011**

Application Number	Old Application Ref	Description	Lodged	Status	Decided	Decision	#Lots
DA/3493/2002/DA	10036/2002/RAL/DA	APPLICATION TO RECONFIGURE A LOT INTO 62 LOTS AT WOODVIEW STREET SAMFORD. SAMFORD DOWNS ESTATE STAGE 3B.	08-Mar-02	Approved	22-Sep-04	Approved	62
DA/12845/2004/DA	10393/2004/RAL/DA	APPLICATION FOR RECONFIGURING A LOT (EXCISION, BOUNDARY REALIGNMENT AND ROAD SEVERANCE) SITUATED AT THEODORE ROAD, KURWONGBAH ON LAND DESCRIBED AS LOT 93 ON S 311428, LOT 125 ON SP 164278 AND LOT 89 ON RP 848075, PARISH OF WHITESIDE	01-Nov-04	Negotiated Decision	20-Mar-07	Approved	6
DA/18301/2007/DA	11246/2007/RAL/DA	APPLICATION FOR RECONFIGURATION OF A LOT ON LAND AT 155 OLD GYMPIE ROAD, KALLANGUR, DESCRIBED AS LOT 6 ON RP82116 AND PART OF LOT 1 ON RP102062	06-Jun-07	Approved	13-Mar-08	Approved	59
DA/20582/2008/DA	11937/2008/RAL/DA	RECONFIGURING A LOT - DEVELOPMENT PERMIT (1 LOT INTO 125)	23-Dec-08	Approved	26-Mar-10	Approved	121
DA/22167/2009/DA	12292/2009/RAL/DA	RECONFIGURING A LOT - DEVELOPMENT PERMIT (7 LOTS)	18-Sep-09	Approved	23-Dec-09	Approved	7
DA/20135/2008/DA	11578/2008/RAL/DA	APPLICATION FOR RECONFIGURING A LOT SITUATED AT 77-97 SHEAVES ROAD, KALLANGUR ON LAND DESCRIBED AS LOT 11 ON RP222739 (71 Lots)	06-Mar-08	Appeal Period Suspende d	17-May-10	Approved	71
DA/25066/2010/DA		Reconfiguring a Lot - Development Permit for (1 into 11 Lots)	29-Sep-10	Approved	24-Mar-11	Approved	11
DA/24715/2010/DA		Reconfiguring Lots - Development Permit for (2 into 14 Lots) 4 Stages	28-Jun-10	Negotiated Decision	19-Nov-10	Approved	14
DA/24947/2010/DA		Reconfiguring a Lot - Development Permit for (1 into 28 Lots)	25-Aug-10	Approved	20-Dec-10	Approved	28
DA/24848/2010/DA		Reconfiguring a Lot - Development Permit (49 Lots) Stage 10	29-Jul-10	Approved	31-Jan-11	Approved	15
DA/24849/2010/DA		Reconfiguring a Lot - Development Permit (33 Lots) Stage 12	29-Jul-10	Applicant Appeal Period	24-Mar-11	Approved	9



**List of all DA Approvals since 01/01/2003 where Lots > 4 as at 01/09/2011**

Application Number	Old Application Ref	Description	Lodged	Status	Decided	Decision	#Lots
DA/23995/2005/DA	10543/2005/COMB/DA	APPLICATION FOR COMBINED MATERIAL CHANGE OF USE AND RECONFIGURING A LOT SITUATED AT 'BRIDGEWAY 5' 50 BALSTRUP ROAD, KALLANGUR ON LAND DESCRIBED AS LOT 17 ON RP 30533, PARISH OF REDCLIFFE	26-May-05	Approved	07-Nov-05	Approved	40
DA/24453/2010/DA		Reconfiguring Lots - Development Permit (1 into 5 Lots) Coachwood Rise Estate - Stage 10C	21-Apr-10	Approved	21-May-10	Approved	5
DA/24532/2010/DA		Reconfigure a Lot - Development Permit 1 Lot into 36 - Edenvale (Northern Res) Stage 1	11-May-10	Approved	31-May-10	Approved	36
DA/24533/2010/DA		Reconfigure a Lot - Development Permit for 1 Lot into 31 - Edenvale (Northern Res) Stage 2	11-May-10	Approved	26-May-10	Approved	32
DA/24351/2010/DA		Reconfiguring a Lot - Development Permit (19 Lots) Fairway Chase Stage 28 (2-20)	24-Mar-10	Approved	18-May-10	Approved	20
DA/24352/2010/DA		Reconfiguring a Lot - Development Permit (18 Lots) Fairway Chase Stage 29 (2-21)	24-Mar-10	Approved	18-May-10	Approved	20
DA/24353/2010/DA		Reconfiguring a Lot - Development Permit (22 Lots) Fairway Chase Stage 30 (2-22)	24-Mar-10	Approved	18-May-10	Approved	24
DA/24354/2010/DA		Reconfiguring a Lot - Development Permit (29 Lots) Fairway Chase Stage 22 (2-14)	24-Mar-10	Approved	16-Apr-10	Approved	30
DA/24344/2010/DA/1		Reconfiguring Lots - Development Permit (15 into 23 Lots) Superseded Planning Scheme	16-Apr-10	Approved	21-Jun-10	Approved	15
DA/24537/2010/DA		Reconfiguring a Lot Development Permit - 1 Lot into 29 - Edenvale (Northern Residential) Stage 6	11-May-10	Approved	11-Jun-10	Approved	30
DA/24363/2010/DA		Reconfiguring a Lot - Development Permit for Reconfiguring Lots (2 into 70 Lots) Palm Springs Estate Stages 7, 8 & 9	25-Mar-10	Negotiated Decision Requested	15-Apr-11	Approved	70
DA/24345/2010/DA		Reconfiguring a Lot - Development Permit (19 Lots) Fairway Chase 23 (2-15)	24-Mar-10	Approved	16-Apr-10	Approved	20
DA/24346/2010/DA		Reconfiguring a Lot - Development Permit (22 Lots) Fairway Chase Stage 24 (2-16)	24-Mar-10	Approved	16-Apr-10	Approved	23
DA/24347/2010/DA		Reconfiguring a Lot - Development Permit (18 Lots) Fairway Chase 25 (2-17)	24-Mar-10	Approved	18-May-10	Approved	19
DA/24348/2010/DA		Reconfiguring a Lot - Development Permit (19) Lots - Fairway Chase Stage 26 (2-18)	24-Mar-10	Approved	18-May-10	Approved	20

**List of all DA Approvals since 01/01/2003 where Lots > 4 as at 01/09/2011**

Application Number	Old Application Ref	Description	Lodged	Status	Decided	Decision	#Lots
DA/24349/2010/DA		Reconfiguring a Lot - Development Permit (20) Lots Fairway Chase Stage 27 (2-19)	24-Mar-10	Approved	18-May-10	Approved	21
DA/24425/2010/DA		Reconfiguring a Lot - Development Permit - 12 Lots MIBA Stage 5	13-Apr-10	Approved	07-Jul-10	Approved	13
DA/24323/2010/DA		RAL- Development Permit - For Fairway Chase Stage 21 (2-13) 1 Lot into 35 Lots plus Balance	18-Mar-10	Approved	16-Apr-10	Approved	36
DA/24324/2010/DA		RAL - Development Permit for Fairway Chase Stage 20 (2-12) 1 Lot into 23 Plus Balance	18-Mar-10	Approved	16-Apr-10	Approved	24
DA/24850/2010/DA		Reconfiguring a Lot - Development Permit (9 Lots) Stage 5B	29-Jul-10	Applicant Appeal Period	11-Nov-10	Approved	9
DA/24394/2010/DA		Reconfiguring Lots - Development Permit (1 into 7 Lots - Standard Format Plan)	01-Apr-10	Approved	26-Jul-11	Approved	7
DA/24018/2009/DA		Reconfiguring a Lot - Development Permit for (5 into 66 lots) and new road and Development Permit for Operational Works Earthworks, Roadworks, Drainage Works, Stormwater, Water Infrastructure and Sewerage Infrastructure	20-Dec-09	Approved	21-Dec-10	Approved	66
DA/24534/2010/DA		Reconfigure a Lot - Development Permit for 1 Lot into 32 - Edenvale (Northern Residential) Stage 3	11-May-10	Approved	27-May-10	Approved	33
DA/24536/2010/DA		Reconfiguring a Lot - Development Permit 1 Lot into 28 (Northern Residential) Stage 5	11-May-10	Applicant Appeal Period	11-Jun-10	Approved	29
DA/24881/2010/DA		Reconfigure a Lot - Development Permit - Southern Golf Standard - Stage 1	10-Aug-10	Approved	25-Aug-10	Approved	47
DA/24882/2010/DA		Reconfigure a Lot - Development Permit -Southern Golf Standard - Stage 2	10-Aug-10	Approved	03-Sep-10	Approved	39
DA/24883/2010/DA		Reconfigure a Lot - Development Permit - Southern Golf Standard - Stage 3	10-Aug-10	Approved	07-Sep-10	Approved	32
DA/24884/2010/DA		Reconfigure a Lot - Development Permit - Southern Golf Standard Stage 4	10-Aug-10	Approved	07-Sep-10	Approved	32
DA/24885/2010/DA		Reconfigure a Lot - Development Permit -Southern Golf Premium Stage 1	10-Aug-10	Complete	06-Sep-10	Approved	14
DA/24886/2010/DA		Reconfigure a Lot - Development Permit - Southern Golf Premium - Stage 2	10-Aug-10	Approved	07-Sep-10	Approved	14
DA/24887/2010/DA		Reconfigure a Lot - Development Permit - Southern Golf Premium- Stage 3	10-Aug-10	Complete	06-Sep-10	Approved	13

**List of all DA Approvals since 01/01/2003 where Lots > 4 as at 01/09/2011**

Application Number	Old Application Ref	Description	Lodged	Status	Decided	Decision	#Lots
DA/24888/2010/DA		Reconfigure a Lot - Development Permit - Southern Golf Premium - Stage 4	10-Aug-10	Complete	06-Sep-10	Approved	14
DA/24269/2010/DA		Reconfiguring Lots - Development Permit (1 into 6 Lots)	26-Feb-10	Approved	15-Jul-10	Approved	7
DA/24473/2010/DA		Reconfiguring Lots - Development Permit (1 into 8 Lots)	29-Apr-10	Appeal Period Suspende	13-Jan-11	Approved	8
DA/24279/2010/DA		Reconfiguring Lots - Development Permit for (1 into 17 Lots)	02-Mar-10	Approved	23-Jun-10	Approved	17
DA/24317/2010/DA		Reconfiguring Lots - Development Permit for (4 into 17 Lots)	16-Mar-10	Negotiate d Decision	23-Jun-10	Approved	17
DA/24382/2010/DA		Reconfiguring a Lot - Development Permit for (2 into 59 Lots) Palm Springs Estate Stages 10 & 11	01-Apr-10	Negotiate d Decision Requeste	12-Apr-11	Approved	59
DA/24974/2010/DA		Reconfiguring a Lot - Development Permit for 2 into 7 Lots (3 Standard Title Lots plus Access Easement A and 4 Standard Format Lots plus Common Property)	03-Sep-10	Approved	17-Dec-10	Approved	7
DA/24325/2010/DA/1		Reconfiguring Lots - Development Permit (41 into 56 Lots) Superseded Planning Scheme	07-May-10	Approved	06-Jul-10	Approved	15
DA/24874/2010/DA		Reconfiguring a Lot - Development Permit (1 into 5 Lots) 2 Stages	05-Aug-10	Approved	05-Oct-10	Approved	5
DA/24959/2010/DA		Reconfiguring a Lot - Development Permit for (1 into 5 Lots)	27-Aug-10	Approved	20-Dec-10	Approved	5
DA/24724/2010/DA		Reconfiguring Lots - Development Permit for (1 into 6 Lots and Access Easement)	29-Jun-10	Applicant Appeal Period	25-Mar-11	Approved	6
DA/24535/2010/DA		Reconfiguring a Lot - Development Permit 1 Lot into 30 - Edenvale (Northern Residential) Stage 4	11-May-10	Applicant Appeal Period	10-Jun-10	Approved	31
DA/24053/2009/DA		Reconfiguring Lots - Development Permit for (1 into 84 Lots plus 1 balance lot, Common Property and Park - Stages 8A and 8B)	21-Dec-09	Approved	22-Sep-10	Approved	76
DA/25533/2011/DA		Reconfiguring a Lot - Development Permit (1 into 5 Lots)	17-Feb-11	Applicant Appeal Period	01-Aug-11	Approved	5



**List of all DA Approvals since 01/01/2003 where Lots > 4 as at 01/09/2011**

Application Number	Old Application Ref	Description	Lodged	Status	Decided	Decision	#Lots
DA/25474/2011/DA		Reconfiguring a Lot - Development Permit (1 into 24 Lots & Park)	01-Feb-11	Approved	01-Aug-11	Approved	24
DA/25474/2011/DA		Reconfiguring a Lot - Development Permit (1 into 24 Lots & Park)	01-Feb-11	Approved	01-Aug-11	Approved	24
DA/25253/2010/DA		Reconfiguring a Lot - Development Permit for (1 into 18 Lots) Stage 4	19-Nov-10	Approved	28-Apr-11	Approved	18
DA/25331/2010/DA		Reconfiguring a Lot - Development Permit (5 into 9 Lots)	13-Dec-10	Applicant Appeal Period	03-Mar-11	Approved	9
DA/25482/2011/DA		Reconfiguring a Lot - Development Permit for Standard Format Plan (1 into 22 Lots and Common Property - Stage 2)	03-Feb-11	Approved	21-Feb-11	Approved	22
DA/25576/2011/DA		Reconfigure a Lot - Development Permit - Southern Golf Premium Stage 12 - 1 Lot into 16	03-Mar-11	Approved	19-Apr-11	Approved	16
DA/25168/2010/DA		Reconfiguring a Lot (2 into 4 Lots)	29-Oct-10	Applicant Appeal Period	12-May-11	Approved	5
DA/25896/2011/DA		Reconfiguring a Lot - Development Permit (Boundary Realignment)	22-Jun-11	Approved	22-Jul-11	Approved	24
DA/25587/2011/DA		Reconfigure a Lot - Development Permit - Town Centre Frame West Stage 2 - 2 Lots into 19 Lots	04-Mar-11	Approved	10-Jun-11	Approved	19
DA/25539/2011/DA		Reconfiguring a Lot - Development Permit (1 into 30 Lots) - Southern Golf Standard Stage 10	18-Feb-11	Approved	25-Mar-11	Approved	31
DA/25539/2011/DA		Reconfiguring a Lot - Development Permit (1 into 30 Lots) - Southern Golf Standard Stage 10	18-Feb-11	Approved	30-Mar-11	Approved	31
DA/25540/2011/DA		Reconfiguring a Lot - Development Permit ( 1 into 29 Lots plus Open Space) Southern Golf Standard Stage 11	18-Feb-11	Approved	25-Mar-11	Approved	30
DA/25275/2010/DA		Reconfigure a Lot - Development Permit - 15 Lots - Southern Golf Standard Stage 5	25-Nov-10	Approved	22-Dec-10	Approved	16
DA/25569/2011/DA		Reconfiguring Lots - Development Permit - Southern Golf Premium Stage 9 - 1 Lot into 20 Lots	02-Mar-11	Approved	06-May-11	Approved	20
DA/25570/2011/DA		Reconfigure a Lot - Development Permit - Southern Golf Premium Stage 10 - 1 Lot into 17 Lots	02-Mar-11	Approved	18-Apr-11	Approved	17
DA/25571/2011/DA		Reconfigure a Lot - Development Permit - Southern Golf Premium Stage 11 - 1 Lot into 18 Lots	02-Mar-11	Approved	19-Apr-11	Approved	18

**List of all DA Approvals since 01/01/2003 where Lots > 4 as at 01/09/2011**

Application Number	Old Application Ref	Description	Lodged	Status	Decided	Decision	#Lots
DA/25761/2011/DA		Reconfiguring a Lot - Development Permit for Reconfiguring a Lot, 2 into 8 Lots (4 Standard Title Lots and 4 Standard Format Lots plus Access Easements and Common Property	09-May-11	Approved	09-Jun-11	Approved	8
DA/25463/2011/DA		Reconfiguring a Lot - Development Permit - Southern Golf Premium Stage 5 - 1 Lot into 10	27-Jan-11	Approved	18-Feb-11	Approved	11
DA/25464/2011/DA		Reconfiguration of a Lot - Development Permit - Southern Golf Premium Stage 6 - 1 Lot into 15	27-Jan-11	Approved	18-Feb-11	Approved	16
DA/25466/2011/DA		Reconfiguring a Lot - Development Permit - Southern Golf Premium Stage 7 - 1 Lot into 19	27-Jan-11	Approved	18-Feb-11	Approved	20
DA/25467/2011/DA		Reconfiguring a Lot - Development Permit - Southern Golf Premium Stage 8 - 1 Lot into 17	27-Jan-11	Approved	18-Feb-11	Approved	18
DA/25787/2011/DA		Reconfiguring a Lot - Development Permit (1 into 5 Lots)	17-May-11	Applicant Appeal Period	24-Jun-11	Approved	5
DA/25544/2011/DA		Reconfiguring a Lot - Development Permit (1 into 25 Lots) Southern Golf Standard Stage 12	21-Feb-11	Approved	25-Mar-11	Approved	26
DA/25358/2010/DA		Reconfigure a Lot - Development Permit - Southern Golf Standard - Stage 7 - 1 Lot into 18 Lots	17-Dec-10	Approved	21-Jan-11	Approved	19
DA/25359/2010/DA		Reconfiguring a Lot - Development Permit - One Lot into 22 Lots, Open Space and Road - Southern Golf Standard - Stage 6	17-Dec-10	Approved	21-Jan-11	Approved	23
DA/25361/2010/DA		Reconfigure a Lot - Development Permit - Southern Golf Standard Stage 8 - 1 Lot into 12 Lots	17-Dec-10	Approved	21-Jan-11	Approved	13
DA/25867/2011/DA		Reconfiguring a Lot - Development Permit for (3 into 9 Lots)	08-Jun-11	Approved	01-Aug-11	Approved	9
DA/25818/2011/DA		Reconfiguring a Lot - Development Permit (1 into 25 Lot Standard Format Plan) plus Common Property plus 1 Balance Lot	25-May-11	Approved	12-Jul-11	Approved	25
DA/24808/2010/DA		Reconfiguring Lots - Development Permit (38 Lots)	16-Jul-10	Approved	06-Sep-10	Approved	38
DA/24965/2010/DA		Reconfiguring a Lot - Development Permit for (1 into 16 Lots - Standard Format Plan)	31-Aug-10	Approved	07-Mar-11	Approved	16
DA/20197/2008/DA/1	2008/11630	Reconfiguring Lots - Development Permit for (1 Lot into 73 Lots and Park)	30-Mar-10	Applicant Appeal Period	10-Jan-11	Approved	73
DA/24822/2010/DA		Reconfiguring Lots - Development Permit for (10 into 13 Lots)	21-Jul-10	Approved	17-Nov-10	Approved	13
DA/25511/2011/DA		Reconfiguring a Lot - Development Permit (1 into 6 Lots)	11-Feb-11	Approved	05-May-11	Approved	6

**List of all DA Approvals since 01/01/2003 where Lots > 4 as at 01/09/2011**

Application Number	Old Application Ref	Description	Lodged	Status	Decided	Decision	#Lots
DA/24297/2010/DA		Reconfigure a Lot - Development Permit for Community Management Statement - Retirement Village 9 stages, 1 lot into 9..	08-Mar-10	Approved	14-May-10	Approved	101
DA/25741/2011/DA		Reconfiguring a Lot - Development Permit (4 into 10 Lots)	27-Apr-11	Approved	01-Aug-11	Approved	10
DA/24876/2010/DA		Reconfiguring a Lot - Development Permit (2 Lots into 84 Residential Lots in Two Stages)	06-Aug-10	Approved	05-Apr-11	Approved	84
DA/25479/2011/DA		Reconfiguring a Lot - Development Permit - Town Centre Frame West	02-Feb-11	Approved	24-Jun-11	Approved	42
DA/25004/2010/DA		Reconfiguring a Lot - Development Permit for (1 into 26 Lots) - Sandstone Lakes Estate - Stage 13	14-Sep-10	Approved	05-May-11	Approved	26
DA/25006/2010/DA		Reconfiguring a Lot - Development Permit for (1 into 40 Lots) - Sandstone Lakes Estate - Stage 7	14-Sep-10	Applicant Appeal Period	13-May-11	Approved	40
DA/24465/2010/DA		Reconfiguring a Lot - Development Permit for Stage 115A Warner Lakes (1 Lot into 6)	27-Apr-10	Approved	23-Sep-10	Approved	6
DA/24788/2010/DA		Reconfiguring Lots - Development Permit for (31 lots)	14-Jul-10	Approved	06-Sep-10	Approved	31
DA/24341/2010/DA		Material Change of Use - Preliminary Approval (s.242 of SPA for Dwelling Houses on Small Residential Lots, Duplex Dwellings, Multiple Dwelling Units and Balance Lot) and Reconfiguring a Lot - Development Permit (1 Lot into 59)	24-Mar-10	Approved	12-Apr-11	Approved	58
DA/24219/2010/DA		Combined RAL and OPW - Development Permit - to Create 4 Lots over 4 Stages (+ Common Property, Open Space and New Road)	01-Mar-10	Approved	16-Apr-10	Approved	8



**List of all DA Approvals since 01/01/2003 where Lots > 4 as at 01/09/2011 with Addresses**

<b>Application Number</b>	<b>Old Application Ref</b>	<b>Description</b>	<b>Lodged</b>	<b>Status</b>	<b>Decided</b>	<b>Decision</b>	<b>#Lots</b>	<b>Address</b>
DA/19929/2008/DA	1946/2008/C/IDAS	Material Change of Use - Development Permit for Multiple Dwelling (5 Units)	17-Oct-08	Approved	24-Mar-09	Approved	5	Common Property 14 Hall Avenue, BONGAREE QLD 4507
DA/19930/2008/DA	1947/2008/C/IDAS	Reconfiguring a Lot - Development Permit (15 Lots)	16-Oct-08	Approved	24-Jul-09	Approved	15	143 Buckley Road, BURPENGARY EAST QLD 4505
DA/19930/2008/DA	1947/2008/C/IDAS	Reconfiguring a Lot - Development Permit (15 Lots)	16-Oct-08	Approved	24-Jul-09	Approved	15	151 Buckley Road, BURPENGARY EAST QLD 4505
DA/19930/2008/DA	1947/2008/C/IDAS	Reconfiguring a Lot - Development Permit (15 Lots)	16-Oct-08	Approved	24-Jul-09	Approved	15	159 Buckley Road, BURPENGARY EAST QLD 4505
DA/15057/2006/DA	731/2006/C/IDAS	Reconfiguring a Lot - Development Permit (8 Lots)Parragilga Green Estate Stage 1A	09-Oct-06	Approved	30-Jan-07	Approved	8	Lot 2 Hartley DriveD'AGUILAR QLD 4514
DA/13305/2005/DA	145/2005/C/IDAS	Reconfiguring a Lot - Development Permit (21 Lots)Central Lakes Estate - Stage 6A	18-Jul-05	Approved	19-Sep-06	Approved	21	38-44 Summerfields Drive, CABOOLTURE QLD 4510
DA/13305/2005/DA	145/2005/C/IDAS	Reconfiguring a Lot - Development Permit (21 Lots)Central Lakes Estate - Stage 6A	18-Jul-05	Approved	19-Sep-06	Approved	21	Lot 997 Bruce HighwayCABOOLTURE QLD 4510
DA/13133/2005/DA	59/2005/C/IDAS	Reconfiguring a Lot - 16 Lots and new road (Central Lakes Estate - Stage 5A)	12-Apr-05	Approved	13-Jun-06	Approved	16	Lot 983 Seeney StreetCABOOLTURE QLD 4510
DA/13133/2005/DA	59/2005/C/IDAS	Reconfiguring a Lot - 16 Lots and new road (Central Lakes Estate - Stage 5A)	12-Apr-05	Approved	13-Jun-06	Approved	16	Lot 994 McKean StreetCABOOLTURE QLD 4510

**List of all DA Approvals since 01/01/2003 where Lots > 4 as at 01/09/2011 with Addresses**

<b>Application Number</b>	<b>Old Application Ref</b>	<b>Description</b>	<b>Lodged</b>	<b>Status</b>	<b>Decided</b>	<b>Decision</b>	<b>#Lots</b>	<b>Address</b>
DA/13340/2005/DA	178/2005/C/IDAS	Reconfiguring a Lot - Development Permit (70 Lots)Pacific Harbour Golf and Country Club - Stage 3B	12-Sep-05	Approved	04-Apr-06	Approved	70	Golf Course 1-41 Heathland Street, BANKSIA BEACH QLD 4507
DA/13340/2005/DA	178/2005/C/IDAS	Reconfiguring a Lot - Development Permit (70 Lots)Pacific Harbour Golf and Country Club - Stage 3B	12-Sep-05	Approved	04-Apr-06	Approved	70	Lot 1 Avon AvenueBANKSIA BEACH QLD 4507
DA/13340/2005/DA	178/2005/C/IDAS	Reconfiguring a Lot - Development Permit (70 Lots)Pacific Harbour Golf and Country Club - Stage 3B	12-Sep-05	Approved	04-Apr-06	Approved	70	Lot 802 Avon AvenueBANKSIA BEACH QLD 4507
DA/13340/2005/DA	178/2005/C/IDAS	Reconfiguring a Lot - Development Permit (70 Lots)Pacific Harbour Golf and Country Club - Stage 3B	12-Sep-05	Approved	21-Nov-06	Approved	70	Golf Course 1-41 Heathland Street, BANKSIA BEACH QLD 4507
DA/13340/2005/DA	178/2005/C/IDAS	Reconfiguring a Lot - Development Permit (70 Lots)Pacific Harbour Golf and Country Club - Stage 3B	12-Sep-05	Approved	21-Nov-06	Approved	70	Lot 1 Avon AvenueBANKSIA BEACH QLD 4507
DA/13340/2005/DA	178/2005/C/IDAS	Reconfiguring a Lot - Development Permit (70 Lots)Pacific Harbour Golf and Country Club - Stage 3B	12-Sep-05	Approved	21-Nov-06	Approved	70	Lot 802 Avon AvenueBANKSIA BEACH QLD 4507
DA/17229/2007/DA	1034/2007/C/IDAS	Reconfiguring a Lot - Development Permit (31 Lots and Park)	12-Apr-07	Approved	29-Aug-08	Approved	31	249 Buckley Road, BURPENGARY EAST QLD 4505
DA/17229/2007/DA	1034/2007/C/IDAS	Reconfiguring a Lot - Development Permit (31 Lots and Park)	12-Apr-07	Approved	29-Aug-08	Approved	31	257 Buckley Road, BURPENGARY EAST QLD 4505

**List of all DA Approvals since 01/01/2003 where Lots > 4 as at 01/09/2011 with Addresses**

Application Number	Old Application Ref	Description	Lodged	Status	Decided	Decision	#Lots	Address
DA/17229/2007/DA	1034/2007/C/IDAS	Reconfiguring a Lot - Development Permit (31 Lots and Park)	12-Apr-07	Approved	29-Aug-08	Approved	31	261-267 Buckley Road, BURPENGARY EAST QLD 4505
DA/17201/2007/DA	1020/2007/C/IDAS	Material Change of Use - Development Permit for Multiple Dwelling (8 Units, 5 Levels)	02-Apr-07	Approved	30-Jan-08	Approved	8	10 Rickman Parade, WOORIM QLD 4507
DA/17107/2007/DA	972/2007/C/IDAS	Material Change of Use - Development Permit for Multiple Dwelling (30 Units)	05-Mar-07	Approved	29-Oct-09	Approved	30	42 Main Street, NARANGBA QLD 4504
DA/17107/2007/DA	972/2007/C/IDAS	Material Change of Use - Development Permit for Multiple Dwelling (30 Units)	05-Mar-07	Approved	29-Jan-10	Approved	30	42 Main Street, NARANGBA QLD 4504
DA/17122/2007/DA	980/2007/C/IDAS	Reconfiguring a Lot - Development Permit (81 Lots - Forest Ridge Estate Stages 46 & 47)	08-Mar-07	Approved	19-Jun-07	Approved	81	Lot 846 Coronata Crescent NARANGBA QLD 4504
DA/14876/2006/DA	583/2006/C/IDAS	Reconfiguring a Lot - Development Permit (Standard Format Plan - 50 Lots and Common Property)	07-Aug-06	Approved	21-Sep-06	Approved	50	Common Property 73-87 Caboolture River Road, MORAYFIELD QLD 4506
DA/14876/2006/DA	583/2006/C/IDAS	Reconfiguring a Lot - Development Permit (Standard Format Plan - 50 Lots and Common Property)	07-Aug-06	Approved	10-Oct-06	Approved	50	Common Property 73-87 Caboolture River Road, MORAYFIELD QLD 4506
DA/15031/2006/DA	718/2006/C/IDAS	Reconfiguring a Lot - Development Permit (60 Lots - 3 Stages)	28-Sep-06	Bond Release	12-Feb-08	Approved	60	Lot 103 Warman Road D'AGUILAR QLD 4514
DA/15031/2006/DA	718/2006/C/IDAS	Reconfiguring a Lot - Development Permit (60 Lots - 3 Stages)	28-Sep-06	Bond Release	12-Feb-08	Approved	60	Lot 200 Warman Road D'AGUILAR QLD 4514



**List of all DA Approvals since 01/01/2003 where Lots > 4 as at 01/09/2011 with Addresses**

Application Number	Old Application Ref	Description	Lodged	Status	Decided	Decision	#Lots	Address
DA/15031/2006/DA	718/2006/C/IDAS	Reconfiguring a Lot - Development Permit (60 Lots - 3 Stages)	28-Sep-06	Bond Release	12-Feb-08	Approved	60	Lot 514 Warman RoadD'AGUILAR QLD 4514
DA/17103/2007/DA	970/2007/C/IDAS	Reconfiguring a Lot - Development Permit (11 Lots)	01-Mar-07	Approved	20-Feb-09	Approved	11	Lot 13 Hall RoadELIMBAH QLD 4516
DA/17103/2007/DA	970/2007/C/IDAS	Reconfiguring a Lot - Development Permit (11 Lots)	01-Mar-07	Approved	20-Feb-09	Approved	11	Lot 14 Hall RoadELIMBAH QLD 4516
DA/13417/2005/DA	255/2005/C/IDAS	Reconfiguring a Lot - Development Permit (13 Lots and Park)	30-Nov-05	Approved	13-Mar-07	Approved	13	191-199 Caboolture River Road, MORAYFIELD QLD 4506
DA/13417/2005/DA	255/2005/C/IDAS	Reconfiguring a Lot - Development Permit (13 Lots and Park)	30-Nov-05	Approved	13-Mar-07	Approved	13	201-211 Caboolture River Road, MORAYFIELD QLD 4506
DA/13417/2005/DA	255/2005/C/IDAS	Reconfiguring a Lot - Development Permit (13 Lots and Park)	30-Nov-05	Approved	13-Mar-07	Approved	13	Lot 135 Caboolture River RoadMORAYFIELD QLD 4506
DA/13417/2005/DA	255/2005/C/IDAS	Reconfiguring a Lot - Development Permit (13 Lots and Park)	30-Nov-05	Approved	13-Mar-07	Approved	13	Lot 136 Caboolture River RoadMORAYFIELD QLD 4506
DA/13416/2005/DA	254/2005/C/IDAS	Reconfiguring a Lot - Development Permit (6 Lots)	29-Nov-05	Lapsed	21-Feb-06	Approved	6	80 Breadsell Drive, CABOOLTURE QLD 4510
DA/13416/2005/DA	254/2005/C/IDAS	Reconfiguring a Lot - Development Permit (6 Lots)	29-Nov-05	Lapsed	21-Feb-06	Approved	6	Access Prevention Strip Scarborough Road, CABOOLTURE QLD 4510

**List of all DA Approvals since 01/01/2003 where Lots > 4 as at 01/09/2011 with Addresses**

Application Number	Old Application Ref	Description	Lodged	Status	Decided	Decision	#Lots	Address
DA/13287/2005/DA	136/2005/C/IDAS	Reconfiguring a Lot - Development Permit (12 Lots)	30-Jun-05	Approved	13-Jun-06	Approved	12	119-123 Buckley Road, BURPENGARY EAST QLD 4505
DA/13287/2005/DA	136/2005/C/IDAS	Reconfiguring a Lot - Development Permit (12 Lots)	30-Jun-05	Approved	13-Jun-06	Approved	12	129 Buckley Road, BURPENGARY EAST QLD 4505
DA/13287/2005/DA	136/2005/C/IDAS	Reconfiguring a Lot - Development Permit (12 Lots)	30-Jun-05	Approved	05-Dec-06	Approved	12	119-123 Buckley Road, BURPENGARY EAST QLD 4505
DA/13287/2005/DA	136/2005/C/IDAS	Reconfiguring a Lot - Development Permit (12 Lots)	30-Jun-05	Approved	05-Dec-06	Approved	12	129 Buckley Road, BURPENGARY EAST QLD 4505
DA/13396/2005/DA	234/2005/C/IDAS	Reconfiguring a Lot - Development Permit (6 Lots, Park and New Road)	18-Nov-05	Approved	27-Mar-07	Approved	6	227-251 Campbells Pocket Road, WAMURAN QLD 4512
DA/13396/2005/DA	234/2005/C/IDAS	Reconfiguring a Lot - Development Permit (6 Lots, Park and New Road)	18-Nov-05	Approved	05-Jun-07	Approved	6	227-251 Campbells Pocket Road, WAMURAN QLD 4512
DA/14680/2006/DA	382/2006/C/IDAS	Reconfiguring a Lot - Development Permit (38 Lots)Central Lakes - Stage 7A	10-Apr-06	Approved	10-Oct-06	Approved	38	Lot 982 Summerfields DriveCABOOLTURE QLD 4510
DA/14680/2006/DA	382/2006/C/IDAS	Reconfiguring a Lot - Development Permit (38 Lots)Central Lakes - Stage 7A	10-Apr-06	Approved	10-Oct-06	Approved	38	Lot 986 Pettigrew StreetCABOOLTURE QLD 4510
DA/14680/2006/DA	382/2006/C/IDAS	Reconfiguring a Lot - Development Permit (38 Lots)Central Lakes - Stage 7A	10-Apr-06	Approved	12-Dec-06	Approved	38	Lot 982 Summerfields DriveCABOOLTURE QLD 4510
DA/14680/2006/DA	382/2006/C/IDAS	Reconfiguring a Lot - Development Permit (38 Lots)Central Lakes - Stage 7A	10-Apr-06	Approved	12-Dec-06	Approved	38	Lot 986 Pettigrew StreetCABOOLTURE QLD 4510

**List of all DA Approvals since 01/01/2003 where Lots > 4 as at 01/09/2011 with Addresses**

<b>Application Number</b>	<b>Old Application Ref</b>	<b>Description</b>	<b>Lodged</b>	<b>Status</b>	<b>Decided</b>	<b>Decision</b>	<b>#Lots</b>	<b>Address</b>
DA/14681/2006/DA	383/2006/C/IDAS	Reconfiguring a Lot - Development Permit (24 Lots)Central Lakes - Stage 7B	10-Apr-06	Approved	10-Oct-06	Approved	24	Lot 986 Pettigrew StreetCABOOLTURE QLD 4510
DA/14681/2006/DA	383/2006/C/IDAS	Reconfiguring a Lot - Development Permit (24 Lots)Central Lakes - Stage 7B	10-Apr-06	Approved	05-Dec-06	Approved	24	Lot 986 Pettigrew StreetCABOOLTURE QLD 4510
DA/14682/2006/DA	384/2006/C/IDAS	Reconfiguring a Lot - Development Permit (36 Lots)Central Lakes Estate - Stage 8A	10-Apr-06	Approved	10-Oct-06	Approved	36	Lot 986 Pettigrew StreetCABOOLTURE QLD 4510
DA/17161/2007/DA	1000/2007/C/IDAS	Reconfiguring a Lot - Development Permit (23 Lots, New Road and 5 Lot Community Title Scheme)	22-Mar-07	Approved	03-Oct-08	Approved	5	Lot 6 Dances RoadCABOOLTURE QLD 4510
DA/17161/2007/DA	1000/2007/C/IDAS	Reconfiguring a Lot - Development Permit (23 Lots, New Road and 5 Lot Community Title Scheme)	22-Mar-07	Approved	13-Nov-09	Approved	5	Lot 6 Dances RoadCABOOLTURE QLD 4510
DA/15067/2006/DA	736/2006/C/IDAS	Reconfiguring a Lot - Development Permit - 25 Lots and Park in 3 stages	16-Oct-06	Approved	17-Apr-07	Approved	25	Lot 4 Beames RoadNINGI QLD 4511
DA/15067/2006/DA	736/2006/C/IDAS	Reconfiguring a Lot - Development Permit - 25 Lots and Park in 3 stages	16-Oct-06	Approved	19-Jun-07	Approved	25	Lot 4 Beames RoadNINGI QLD 4511
DA/16964/2007/DA	887/2007/C/IDAS	Reconfiguring a Lot - Development Permit (5 Lots)	19-Jan-07	Approved	15-Jan-08	Approved	5	Lot 38 Keliher RoadDELANEYS CREEK QLD 4514
DA/15061/2006/DA	733/2006/C/IDAS	Reconfiguring a Lot - Development Permit (57 Lots, road, park, drainage reserve & Balance Lot) - Parragilga Green Estate - Stages 2 and 3	11-Oct-06	Approved	27-Mar-07	Approved	57	Lot 2 Hartley DriveD'AGUILAR QLD 4514



List of all DA Approvals since 01/01/2003 where Lots > 4 as at 01/09/2011 with Addresses								
Application Number	Old Application Ref	Description	Lodged	Status	Decided	Decision	#Lots	Address
DA/16899/2007/DA	854/2007/C/IDAS	Reconfiguring a Lot - Development Permit (42 Lots - Stages 4 & 5)	21-Dec-06	Approved	05-Feb-08	Approved	42	Lot 1 Bleakley Road DELANEYS CREEK QLD 4514
DA/16899/2007/DA	854/2007/C/IDAS	Reconfiguring a Lot - Development Permit (42 Lots - Stages 4 & 5)	21-Dec-06	Approved	05-Feb-08	Approved	42	Lot 2 Bleakley Road DELANEYS CREEK QLD 4514
DA/16899/2007/DA	854/2007/C/IDAS	Reconfiguring a Lot - Development Permit (42 Lots - Stages 4 & 5)	21-Dec-06	Approved	05-Feb-08	Approved	42	Lot 3 Bleakley Road DELANEYS CREEK QLD 4514
DA/16899/2007/DA	854/2007/C/IDAS	Reconfiguring a Lot - Development Permit (42 Lots - Stages 4 & 5)	21-Dec-06	Approved	05-Feb-08	Approved	42	Lot 903 Bleakley Road DELANEYS CREEK QLD 4514
DA/15253/2006/DA	814/2006/C/IDAS	Reconfiguring a Lot - Development Permit (8 Lots) Superseded Planning Scheme	24-Nov-06	Approved	19-Jun-07	Approved	8	Lot 2 Beachmere Road CABOOLTURE QLD 4510
DA/15253/2006/DA	814/2006/C/IDAS	Reconfiguring a Lot - Development Permit (8 Lots) Superseded Planning Scheme	24-Nov-06	Approved	19-Jun-07	Approved	8	Lot 3 Beachmere Road CABOOLTURE QLD 4510
DA/13177/2005/DA	81/2005/C/IDAS	Reconfiguring a Lot (2 into 15 Lots, new road and park)	03-May-05	Lapsed	06-Dec-05	Approved	15	172-180 Old Gympie Road, CABOOLTURE QLD 4510
DA/13177/2005/DA	81/2005/C/IDAS	Reconfiguring a Lot (2 into 15 Lots, new road and park)	03-May-05	Lapsed	06-Dec-05	Approved	15	182-190 Old Gympie Road, CABOOLTURE QLD 4510
DA/13097/2005/DA	41/2005/C/IDAS	Reconfiguring a Lot - 10 Lots	15-Mar-05	Approved	24-Jan-06	Approved	11	Lot 2 Scarborough Road CABOOLTURE QLD 4510
DA/13311/2005/DA	149/2005/C/IDAS	Reconfiguring a Lot - Development Permit (5 Lots)	22-Jul-05	Approved	13-Jul-06	Approved	5	Lot 7 Scarborough Road CABOOLTURE QLD 4510

**List of all DA Approvals since 01/01/2003 where Lots > 4 as at 01/09/2011 with Addresses**

Application Number	Old Application Ref	Description	Lodged	Status	Decided	Decision	#Lots	Address
DA/13310/2005/DA	148/2005/C/IDAS	Reconfiguring a Lot - Development Permit (11 Lots)	22-Jul-05	Approved	18-Jul-06	Approved	11	103 Spring Lane, CABOOLTURE QLD 4510
DA/13113/2005/DA	49/2005/C/IDAS	Reconfiguring a Lot - 23 Lots and Road	29-Mar-05	Approved	12-Jul-05	Approved	23	Lot 5 Deception Bay Road DECEPTION BAY QLD 4508
DA/13113/2005/DA	49/2005/C/IDAS	Reconfiguring a Lot - 23 Lots and Road	29-Mar-05	Approved	06-Sep-05	Approved	23	Lot 5 Deception Bay Road DECEPTION BAY QLD 4508
DA/13032/2005/DA	23/2005/C/IDAS	Reconfiguring a Lot (8 lots + 1 park lot and new road)	18-Feb-05	Approved	20-Aug-08	Approved	8	41 Flowers Road, CABOOLTURE QLD 4510
DA/13043/2005/DA	26/2005/C/IDAS	Reconfiguring a Lot (15 lots, new road and park in 2 stages)	28-Feb-05	Approved	24-Jun-05	Approved	17	Lot 3 O'Mara Road NARANGBA QLD 4504
DA/14824/2006/DA	531/2006/C/IDAS	Reconfiguring a Lot - Development Permit (26 Lots)	07-Jun-06	Approved	01-Jul-08	Approved	26	50-62 Hamilton Road, ELIMBAH QLD 4516
DA/14824/2006/DA	531/2006/C/IDAS	Reconfiguring a Lot - Development Permit (26 Lots)	07-Jun-06	Approved	01-Jul-08	Approved	26	64-70 Hamilton Road, ELIMBAH QLD 4516
DA/14688/2006/DA	390/2006/C/IDAS	Reconfiguring a Lot - Development Permit (7 Lots + Park)	11-Apr-06	Approved	10-Apr-08	Approved	7	115-123 Tinney Road, UPPER CABOOLTURE QLD 4510
DA/14688/2006/DA	390/2006/C/IDAS	Reconfiguring a Lot - Development Permit (7 Lots + Park)	11-Apr-06	Approved	10-Apr-08	Approved	7	115-131 Tinney Road, UPPER CABOOLTURE QLD 4510
DA/14688/2006/DA	390/2006/C/IDAS	Reconfiguring a Lot - Development Permit (7 Lots + Park)	11-Apr-06	Approved	10-Apr-08	Approved	7	125-131 Tinney Road, UPPER CABOOLTURE QLD 4510
DA/14909/2006/DA	618/2006/C/IDAS	Material Change of Use - Multiple Dwelling (14 Units)	03-Aug-06	Approved	09-Feb-07	Approved	14	Common Property 16 David Street, BURPENGARY QLD 4505

**List of all DA Approvals since 01/01/2003 where Lots > 4 as at 01/09/2011 with Addresses**

Application Number	Old Application Ref	Description	Lodged	Status	Decided	Decision	#Lots	Address
DA/14867/2006/DA	574/2006/C/IDAS	Reconfiguring a Lot - Development Approval (10 Lots)	04-Jul-06	Approved	10-Jul-07	Approved	10	Lot 1 North StreetWOORIM QLD 4507
DA/14867/2006/DA	574/2006/C/IDAS	Reconfiguring a Lot - Development Approval (10 Lots)	04-Jul-06	Approved	23-Oct-07	Approved	10	Lot 1 North StreetWOORIM QLD 4507
DA/14927/2006/DA	637/2006/C/IDAS	Reconfiguring a Lot - Development Permit (10 Lots + Park)	15-Aug-06	Approved	07-Mar-07	Approved	10	Lot 2 Grant RoadCABOOLTURE SOUTH QLD 4510
DA/15095/2006/DA	747/2006/C/IDAS	Reconfiguring a Lot - Development Permit (25 Lots)	23-Oct-06	Approved	28-Aug-07	Approved	25	2202-2250 D'Aguilar Highway, WOODFORD QLD 4514
DA/15095/2006/DA	747/2006/C/IDAS	Reconfiguring a Lot - Development Permit (25 Lots)	23-Oct-06	Approved	28-Aug-07	Approved	25	Lot 3 Kropp RoadWOODFORD QLD 4514
DA/15104/2006/DA	750/2006/C/IDAS	Reconfiguring a Lot - Development Permit (6 Lots)	25-Oct-06	Approved	06-Jul-07	Approved	6	10 Sumsion Road, WAMURAN QLD 4512
DA/15104/2006/DA	750/2006/C/IDAS	Reconfiguring a Lot - Development Permit (6 Lots)	25-Oct-06	Approved	06-Jul-07	Approved	6	Lot 4 Sumsion RoadWAMURAN QLD 4512
DA/14662/2006/DA	364/2006/C/IDAS	Reconfiguring a Lot - Development Permit (Building Format Plan - 51 Lots)	29-Mar-06	Approved	12-Jul-06	Approved	51	Common Property 150-166 Rosehill Drive, BURPENGARY QLD 4505
DA/14684/2006/DA	386/2006/C/IDAS	Reconfiguring a Lot - Development Permit (39 Lots)Central Lakes Estate - Stage 8B	10-Apr-06	Approved	19-Sep-06	Approved	39	Lot 972 Pettigrew StreetCABOOLTURE QLD 4510



**List of all DA Approvals since 01/01/2003 where Lots > 4 as at 01/09/2011 with Addresses**

Application Number	Old Application Ref	Description	Lodged	Status	Decided	Decision	#Lots	Address
DA/14684/2006/DA	386/2006/C/IDAS	Reconfiguring a Lot - Development Permit (39 Lots)Central Lakes Estate - Stage 8B	10-Apr-06	Approved	19-Sep-06	Approved	39	Lot 985 Pettigrew StreetCABOOLTURE QLD 4510
DA/14684/2006/DA	386/2006/C/IDAS	Reconfiguring a Lot - Development Permit (39 Lots)Central Lakes Estate - Stage 8B	10-Apr-06	Approved	19-Sep-06	Approved	39	Lot 986 Pettigrew StreetCABOOLTURE QLD 4510
DA/19894/2008/DA	1911/2008/C/IDAS	Reconfiguring a Lot - Development Permit (24 Lots - Sandstone Lakes Stage 12)	18-Sep-08	Approved	17-Feb-09	Approved	24	Lot 507 Redondo StreetNINGI QLD 4511
DA/19882/2008/DA	1899/2008/C/IDAS	Material Change of Use - Development Permit for Multiple Dwelling (11 Units)	15-Sep-08	Approved	16-Jan-09	Approved	11	27 Railway Parade, CABOOLTURE QLD 4510
DA/19882/2008/DA	1899/2008/C/IDAS	Material Change of Use - Development Permit for Multiple Dwelling (11 Units)	15-Sep-08	Approved	16-Jan-09	Approved	11	29 Railway Parade, CABOOLTURE QLD 4510
DA/13316/2005/DA	154/2005/C/IDAS	Reconfiguring a Lot - Development Permit (7 Lots)	27-Jul-05	Approved	01-Aug-06	Approved	7	Lot 1 Uhlmann RoadBURPENGARY EAST QLD 4505
DA/13316/2005/DA	154/2005/C/IDAS	Reconfiguring a Lot - Development Permit (7 Lots)	27-Jul-05	Approved	01-Aug-06	Approved	7	Lot 2 Cameron RoadBURPENGARY EAST QLD 4505
DA/14722/2006/DA	424/2006/C/IDAS	Reconfiguring a Lot - Development Permit (23 Lots)	21-Apr-06	Approved	04-Oct-07	Approved	23	Lot 7 Anderson RoadMORAYFIELD QLD 4506
DA/19867/2008/DA	1883/2008/C/IDAS	Material Change of Use - Development Permit for Multiple Dwelling (10 Units)	29-Aug-08	Approved	19-May-09	Approved	10	13 Wallace Street South, CABOOLTURE QLD 4510
DA/19867/2008/DA	1883/2008/C/IDAS	Material Change of Use - Development Permit for Multiple Dwelling (10 Units)	29-Aug-08	Approved	19-May-09	Approved	10	15 Wallace Street South, CABOOLTURE QLD 4510

**List of all DA Approvals since 01/01/2003 where Lots > 4 as at 01/09/2011 with Addresses**

Application Number	Old Application Ref	Description	Lodged	Status	Decided	Decision	#Lots	Address
DA/19868/2008/DA	1884/2008/C/IDAS	Material Change of Use - Development Permit for Multiple Dwelling (10 Units)	29-Aug-08	Approved	13-Mar-09	Approved	10	17 Wallace Street South, CABOOLTURE QLD 4510
DA/19868/2008/DA	1884/2008/C/IDAS	Material Change of Use - Development Permit for Multiple Dwelling (10 Units)	29-Aug-08	Approved	13-Mar-09	Approved	10	19 Wallace Street South, CABOOLTURE QLD 4510
DA/21485/2009/DA	2053/2009/C/IDAS	Reconfiguring a Lot - Development Permit (7 Lots)	23-Feb-09	Approved	29-Jul-09	Approved	7	Lot 26 Goshawk CourtCABOOLTURE QLD 4510
DA/21485/2009/DA	2053/2009/C/IDAS	Reconfiguring a Lot - Development Permit (7 Lots)	23-Feb-09	Approved	29-Jul-09	Approved	7	Lot 27 Goshawk CourtCABOOLTURE QLD 4510
DA/19977/2008/DA	1994/2008/C/IDAS	Material Change of Use - Development Permit for Multiple Dwelling (6 Units)	03-Dec-08	Approved	07-Jul-09	Approved	6	25 First Avenue, WOORIM QLD 4507
DA/14748/2006/DA	450/2006/C/IDAS	Material Change of Use - Development Permit for Service Industry	04-May-06	Approved	19-Dec-06	Approved	12	Lot 6 Dickson RoadMORAYFIELD QLD 4506
DA/14748/2006/DA	450/2006/C/IDAS	Material Change of Use - Development Permit for Service Industry	04-May-06	Approved	19-Dec-06	Approved	12	Lot 7 Dickson RoadMORAYFIELD QLD 4506
DA/14748/2006/DA	450/2006/C/IDAS	Material Change of Use - Development Permit for Service Industry	04-May-06	Approved	19-Jun-07	Approved	12	Lot 6 Dickson RoadMORAYFIELD QLD 4506
DA/14748/2006/DA	450/2006/C/IDAS	Material Change of Use - Development Permit for Service Industry	04-May-06	Approved	19-Jun-07	Approved	12	Lot 7 Dickson RoadMORAYFIELD QLD 4506
DA/14594/2006/DA	296/2006/C/IDAS	Reconfiguring a Lot - Development Permit (29 Lots)	03-Jan-06	Approved	24-Feb-06	Approved	29	Common Property 150-166 Rosehill Drive, BURPENGARY QLD 4505

**List of all DA Approvals since 01/01/2003 where Lots > 4 as at 01/09/2011 with Addresses**

Application Number	Old Application Ref	Description	Lodged	Status	Decided	Decision	#Lots	Address
DA/14966/2006/DA	676/2006/C/IDAS	Reconfiguring a Lot - Development Permit (Central Lakes Stage 9 - 37 Lots)	06-Sep-06	Approved	05-Dec-06	Approved	37	Lot 985 Pettigrew StreetCABOOLTURE QLD 4510
DA/14901/2006/DA	609/2006/C/IDAS	Reconfiguring a Lot - Development Permit (117 Lots)	31-Jul-06	Approved	06-May-08	Approved	117	148 Male Road, CABOOLTURE QLD 4510
DA/14901/2006/DA	609/2006/C/IDAS	Reconfiguring a Lot - Development Permit (117 Lots)	31-Jul-06	Approved	06-May-08	Approved	117	Lot 1 Pumicestone RoadCABOOLTURE QLD 4510
DA/14901/2006/DA	609/2006/C/IDAS	Reconfiguring a Lot - Development Permit (117 Lots)	31-Jul-06	Approved	06-May-08	Approved	117	Lot 5 Pumicestone RoadCABOOLTURE QLD 4510
DA/14905/2006/DA	613/2006/C/IDAS	Reconfiguring a Lot - Development Permit (10 Lots)	01-Aug-06	Approved	01-Dec-06	Approved	10	Lot 2 Mackay StreetCABOOLTURE QLD 4510
DA/15073/2006/DA	739/2006/C/IDAS	Reconfiguring a Lot - Development Permit (5 Lots)The Meadows - Stage 4	17-Oct-06	Approved	30-Jan-07	Approved	5	Lot 500 Bruce HighwayMORAYFIELD QLD 4506
DA/15073/2006/DA	739/2006/C/IDAS	Reconfiguring a Lot - Development Permit (5 Lots)The Meadows - Stage 4	17-Oct-06	Approved	30-Jan-07	Approved	5	Lot 502 Fernbrook DriveMORAYFIELD QLD 4506
DA/13303/2005/DA	144/2005/C/IDAS	Reconfiguring a Lot - Development Permit (18 Lots)Central Lakes Stage 6B	18-Jul-05	Approved	10-Oct-06	Approved	18	Lot 956 Summerfields DriveCABOOLTURE QLD 4510
DA/13303/2005/DA	144/2005/C/IDAS	Reconfiguring a Lot - Development Permit (18 Lots)Central Lakes Stage 6B	18-Jul-05	Approved	10-Oct-06	Approved	18	Lot 997 Bruce HighwayCABOOLTURE QLD 4510
DA/14993/2006/DA	699/2006/C/IDAS	Reconfiguring a Lot - Development Permit (161 Lots - 3 Stages)	19-Sep-06	Approved	23-Oct-07	Approved	161	1 Male Road, CABOOLTURE QLD 4510



**List of all DA Approvals since 01/01/2003 where Lots > 4 as at 01/09/2011 with Addresses**

<b>Application Number</b>	<b>Old Application Ref</b>	<b>Description</b>	<b>Lodged</b>	<b>Status</b>	<b>Decided</b>	<b>Decision</b>	<b>#Lots</b>	<b>Address</b>
DA/14993/2006/DA	699/2006/C/IDAS	Reconfiguring a Lot - Development Permit (161 Lots - 3 Stages)	19-Sep-06	Approved	23-Oct-07	Approved	161	39 Male Road, CABOOLTURE QLD 4510
DA/14993/2006/DA	699/2006/C/IDAS	Reconfiguring a Lot - Development Permit (161 Lots - 3 Stages)	19-Sep-06	Approved	23-Oct-07	Approved	161	Lot 32 Male RoadCABOOLTURE QLD 4510
DA/14993/2006/DA	699/2006/C/IDAS	Reconfiguring a Lot - Development Permit (161 Lots - 3 Stages)	19-Sep-06	Approved	23-Oct-07	Approved	161	Lot 33 Male RoadCABOOLTURE QLD 4510
DA/14993/2006/DA	699/2006/C/IDAS	Reconfiguring a Lot - Development Permit (161 Lots - 3 Stages)	19-Sep-06	Approved	23-Oct-07	Approved	161	Lot 34 Male RoadCABOOLTURE QLD 4510
DA/14993/2006/DA	699/2006/C/IDAS	Reconfiguring a Lot - Development Permit (161 Lots - 3 Stages)	19-Sep-06	Approved	23-Oct-07	Approved	161	Lot 35 Male RoadCABOOLTURE QLD 4510
DA/14993/2006/DA	699/2006/C/IDAS	Reconfiguring a Lot - Development Permit (161 Lots - 3 Stages)	19-Sep-06	Approved	23-Oct-07	Approved	161	Lot 36 Male RoadCABOOLTURE QLD 4510
DA/14862/2006/DA	569/2006/C/IDAS	Reconfiguring a Lot - Development Permit (7 Lots)	30-Jun-06	Approved	05-Sep-06	Approved	7	Lot 997 Raptor ParadeBANKSIA BEACH QLD 4507
DA/14589/2006/DA	291/2006/C/IDAS	Reconfiguring a Lot - Development Permit (23 Lots)	23-Dec-05	Approved	17-Oct-06	Approved	23	Lot 13 Oakey Flat RoadMORAYFIELD QLD 4506
DA/14588/2006/DA	290/2006/C/IDAS	Material Change of Use - Development Permit (Multiple Dwelling - 40 Units, 1 Level)	03-Jan-06	Approved	10-Oct-06	Approved	40	Lot 140 Caboolture River RoadMORAYFIELD QLD 4506
DA/14588/2006/DA	290/2006/C/IDAS	Material Change of Use - Development Permit (Multiple Dwelling - 40 Units, 1 Level)	03-Jan-06	Approved	10-Oct-06	Approved	40	Lot 2 Caboolture River RoadMORAYFIELD QLD 4506

**List of all DA Approvals since 01/01/2003 where Lots > 4 as at 01/09/2011 with Addresses**

Application Number	Old Application Ref	Description	Lodged	Status	Decided	Decision	#Lots	Address
DA/14588/2006/DA	290/2006/C/IDAS	Material Change of Use - Development Permit (Multiple Dwelling - 40 Units, 1 Level)	03-Jan-06	Approved	10-Oct-06	Approved	40	Unit 502 51 Silkyoak Drive, MORAYFIELD QLD 4506
DA/13318/2005/DA	156/2005/C/IDAS	Reconfiguring a Lot - Development Permit (7 Lots)	28-Jul-05	Lapsed	27-Sep-05	Approved	7	82 Morgan Road, BURPENGARY QLD 4505
DA/13318/2005/DA	156/2005/C/IDAS	Reconfiguring a Lot - Development Permit (7 Lots)	28-Jul-05	Lapsed	27-Sep-05	Approved	7	90-98 Morgan Road, BURPENGARY QLD 4505
DA/21628/2009/DA	2199/2009/C/IDAS	Reconfiguring a Lot - Development Permit (5 Lots)	18-Aug-09	Approved	15-Sep-09	Approved	5	Lot 523 The LandingBANKSIA BEACH QLD 4507
DA/21628/2009/DA	2199/2009/C/IDAS	Reconfiguring a Lot - Development Permit (5 Lots)	18-Aug-09	Approved	15-Sep-09	Approved	5	Lot 524 The LandingBANKSIA BEACH QLD 4507
DA/21628/2009/DA	2199/2009/C/IDAS	Reconfiguring a Lot - Development Permit (5 Lots)	18-Aug-09	Approved	15-Sep-09	Approved	5	Lot 525 The LandingBANKSIA BEACH QLD 4507
DA/21628/2009/DA	2199/2009/C/IDAS	Reconfiguring a Lot - Development Permit (5 Lots)	18-Aug-09	Approved	15-Sep-09	Approved	5	Lot 526 The LandingBANKSIA BEACH QLD 4507
DA/21668/2009/DA	2240/2009/C/IDAS	Material Change of Use - Development Permit for Multiple Dwelling	25-Sep-09	Modification - Application Received	20-Nov-09	Approved	12	24-26 Pectoral Place, BANKSIA BEACH QLD 4507
DA/19741/2008/DA	1757/2008/C/IDAS	Reconfiguring a Lot - Development Permit (9 Lots and Park)	05-Jun-08	Approved	24-Jun-09	Approved	9	64 Cobb Road, BURPENGARY EAST QLD 4505

**List of all DA Approvals since 01/01/2003 where Lots > 4 as at 01/09/2011 with Addresses**

Application Number	Old Application Ref	Description	Lodged	Status	Decided	Decision	#Lots	Address
DA/19741/2008/DA	1757/2008/C/IDAS	Reconfiguring a Lot - Development Permit (9 Lots and Park)	05-Jun-08	Approved	24-Jun-09	Approved	9	Access Prevention Strip Foxwood Drive, BURPENGARY EAST QLD 4505
DA/13169/2005/DA	77/2005/C/IDAS	Reconfiguring a Lot - Development Permit (30 Lots Plus New Road and Park) Sandstone Lakes Stage 4	29-Apr-05	Approved	08-May-07	Approved	30	Lot 160 Redondo StreetNINGI QLD 4511
DA/13169/2005/DA	77/2005/C/IDAS	Reconfiguring a Lot - Development Permit (30 Lots Plus New Road and Park) Sandstone Lakes Stage 4	29-Apr-05	Approved	08-May-07	Approved	30	Lot 2 Redondo StreetNINGI QLD 4511
DA/13171/2005/DA	78/2005/C/IDAS	Reconfiguring a Lot - Development Permit (24 Lots, new road, park/drainage reserve and balance lot) Sandstone Lakes Stage 5A	29-Apr-05	Approved	05-Dec-06	Approved	24	Lot 160 Redondo StreetNINGI QLD 4511
DA/13050/2005/DA	28/2005/C/IDAS	Reconfiguring a Lot - 25 Lots and Park (2 Stages)	01-Mar-05	Approved	20-Apr-06	Approved	25	Lot 10 Montanus DriveWOODFORD QLD 4514
DA/13050/2005/DA	28/2005/C/IDAS	Reconfiguring a Lot - 25 Lots and Park (2 Stages)	01-Mar-05	Approved	20-Apr-06	Approved	25	Lot 300 Montanus DriveWOODFORD QLD 4514
DA/13236/2005/DA	110/2005/C/IDAS	Reconfiguring a Lot - Development Permit (37 Lots)Central Lakes Stage 5B	21-Jun-05	Approved	04-Apr-06	Approved	37	Lot 956 Summerfields DriveCABOOLTURE QLD 4510
DA/13236/2005/DA	110/2005/C/IDAS	Reconfiguring a Lot - Development Permit (37 Lots)Central Lakes Stage 5B	21-Jun-05	Approved	04-Apr-06	Approved	37	Lot 986 Pettigrew StreetCABOOLTURE QLD 4510
DA/13236/2005/DA	110/2005/C/IDAS	Reconfiguring a Lot - Development Permit (37 Lots)Central Lakes Stage 5B	21-Jun-05	Approved	04-Apr-06	Approved	37	Lot 990 McKean StreetCABOOLTURE QLD 4510



**List of all DA Approvals since 01/01/2003 where Lots > 4 as at 01/09/2011 with Addresses**

Application Number	Old Application Ref	Description	Lodged	Status	Decided	Decision	#Lots	Address
DA/13236/2005/DA	110/2005/C/IDAS	Reconfiguring a Lot - Development Permit (37 Lots)Central Lakes Stage 5B	21-Jun-05	Approved	04-Apr-06	Approved	37	Lot 997 Bruce HighwayCABOOLTUR E QLD 4510
DA/13242/2005/DA	113/2005/C/IDAS	Reconfiguring a Lot - Development Permit (6 Lots)10/11/09 - Approval granted to extend Currency period for one year to 5/10/2010	21-Jun-05	Approved	04-Oct-05	Approved	6	47-49 Mansfield Road, ELIMBAH QLD 4516
DA/13242/2005/DA	113/2005/C/IDAS	Reconfiguring a Lot - Development Permit (6 Lots)10/11/09 - Approval granted to extend Currency period for one year to 5/10/2010	21-Jun-05	Approved	04-Oct-05	Approved	6	Lot 23 Mansfield RoadELIMBAH QLD 4516
DA/13242/2005/DA	113/2005/C/IDAS	Reconfiguring a Lot - Development Permit (6 Lots)10/11/09 - Approval granted to extend Currency period for one year to 5/10/2010	21-Jun-05	Approved	10-Nov-09	Approved	6	47-49 Mansfield Road, ELIMBAH QLD 4516
DA/13242/2005/DA	113/2005/C/IDAS	Reconfiguring a Lot - Development Permit (6 Lots)10/11/09 - Approval granted to extend Currency period for one year to 5/10/2010	21-Jun-05	Approved	10-Nov-09	Approved	6	Lot 23 Mansfield RoadELIMBAH QLD 4516
DA/13275/2005/DA	130/2005/C/IDAS	Reconfiguring a Lot - Development Permit (2 Lots into 28 Lots, Park and New Road)	30-Jun-05	Approved	30-Jan-07	Approved	28	90 Emu Road, CABOOLTURE QLD 4510
DA/13275/2005/DA	130/2005/C/IDAS	Reconfiguring a Lot - Development Permit (2 Lots into 28 Lots, Park and New Road)	30-Jun-05	Approved	30-Jan-07	Approved	28	Lot 2 Emu RoadCABOOLTURE QLD 4510
DA/13275/2005/DA	130/2005/C/IDAS	Reconfiguring a Lot - Development Permit (2 Lots into 28 Lots, Park and New Road)	30-Jun-05	Approved	30-Jan-07	Approved	28	Lot 26 Emu RoadCABOOLTURE QLD 4510

**List of all DA Approvals since 01/01/2003 where Lots > 4 as at 01/09/2011 with Addresses**

<b>Application Number</b>	<b>Old Application Ref</b>	<b>Description</b>	<b>Lodged</b>	<b>Status</b>	<b>Decided</b>	<b>Decision</b>	<b>#Lots</b>	<b>Address</b>
DA/13279/2005/DA	132/2005/C/IDAS	Reconfiguring a Lot - Development Permit (6 Lots)	30-Jun-05	Approved	18-Jul-06	Approved	6	Lot 6 McRae Road ELIMBAH QLD 4516
DA/13383/2005/DA	221/2005/C/IDAS	Reconfiguring a Lot - Development Permit (17 Lots in 2 Stages)	02-Nov-05	Approved	23-Oct-07	Approved	17	299 Delaney Creek Road, DELANEYS CREEK QLD 4514
DA/13383/2005/DA	221/2005/C/IDAS	Reconfiguring a Lot - Development Permit (17 Lots in 2 Stages)	02-Nov-05	Approved	23-Oct-07	Approved	17	299-337 Delaney Creek Road, DELANEYS CREEK QLD 4514
DA/13383/2005/DA	221/2005/C/IDAS	Reconfiguring a Lot - Development Permit (17 Lots in 2 Stages)	02-Nov-05	Approved	23-Oct-07	Approved	17	Lot 255 Delaney Creek Road DELANEYS CREEK QLD 4514
DA/13397/2005/DA	235/2005/C/IDAS	Reconfiguring a Lot - Development Permit (8 Lots)	18-Nov-05	Lapsed	05-Jun-07	Approved	8	273 Petersen Road, MORAYFIELD QLD 4506
DA/13397/2005/DA	235/2005/C/IDAS	Reconfiguring a Lot - Development Permit (8 Lots)	18-Nov-05	Lapsed	05-Jun-07	Approved	8	281 Petersen Road, MORAYFIELD QLD 4506
DA/13359/2005/DA	197/2005/C/IDAS	Reconfiguring a Lot - Development Permit (8 Lots)	05-Oct-05	Approved	13-Jun-06	Approved	8	146 Uhlmann Road, BURPENGARY EAST QLD 4505
DA/13359/2005/DA	197/2005/C/IDAS	Reconfiguring a Lot - Development Permit (8 Lots)	05-Oct-05	Approved	13-Jun-06	Approved	8	154 Uhlmann Road, BURPENGARY EAST QLD 4505
DA/13360/2005/DA	198/2005/C/IDAS	Reconfiguring a Lot - Development Permit (61 Lots) Riverbank - Stage 2	07-Oct-05	Approved	02-Apr-08	Approved	61	106 Visentin Road, MORAYFIELD QLD 4506
DA/13360/2005/DA	198/2005/C/IDAS	Reconfiguring a Lot - Development Permit (61 Lots) Riverbank - Stage 2	07-Oct-05	Approved	02-Apr-08	Approved	61	106-106A Visentin Road, MORAYFIELD QLD 4506

**List of all DA Approvals since 01/01/2003 where Lots > 4 as at 01/09/2011 with Addresses**

Application Number	Old Application Ref	Description	Lodged	Status	Decided	Decision	#Lots	Address
DA/13360/2005/DA	198/2005/C/IDAS	Reconfiguring a Lot - Development Permit (61 Lots) Riverbank - Stage 2	07-Oct-05	Approved	02-Apr-08	Approved	61	Lot 6 Visentin RoadMORAYFIELD QLD 4506
DA/14857/2006/DA	564/2006/C/IDAS	Reconfiguring a Lot - Development Permit (38 Lots and Park)	26-Jun-06	Approved	20-Aug-08	Approved	38	28 Emu Road, CABOOLTURE QLD 4510
DA/14857/2006/DA	564/2006/C/IDAS	Reconfiguring a Lot - Development Permit (38 Lots and Park)	26-Jun-06	Approved	20-Aug-08	Approved	38	36 Emu Road, CABOOLTURE QLD 4510
DA/14857/2006/DA	564/2006/C/IDAS	Reconfiguring a Lot - Development Permit (38 Lots and Park)	26-Jun-06	Approved	20-Aug-08	Approved	38	44 Emu Road, CABOOLTURE QLD 4510
DA/14967/2006/DA	677/2006/C/IDAS	Reconfiguring a Lot - Development Permit (Central Lakes Stage 10 - 40 Lots)	06-Sep-06	Approved	05-Dec-06	Approved	40	11 Central Lakes Drive, CABOOLTURE QLD 4510
DA/14967/2006/DA	677/2006/C/IDAS	Reconfiguring a Lot - Development Permit (Central Lakes Stage 10 - 40 Lots)	06-Sep-06	Approved	05-Dec-06	Approved	40	Lot 951 Summerfields DriveCABOOLTURE QLD 4510
DA/14967/2006/DA	677/2006/C/IDAS	Reconfiguring a Lot - Development Permit (Central Lakes Stage 10 - 40 Lots)	06-Sep-06	Approved	05-Dec-06	Approved	40	Lot 985 Pettigrew StreetCABOOLTURE QLD 4510
DA/14968/2006/DA	678/2006/C/IDAS	Reconfiguring a Lot - Development Permit (Central Lakes Stage 11 - 39 Lots)	06-Sep-06	Approved	12-Dec-06	Approved	39	Lot 984 Seeney StreetCABOOLTURE QLD 4510
DA/14968/2006/DA	678/2006/C/IDAS	Reconfiguring a Lot - Development Permit (Central Lakes Stage 11 - 39 Lots)	06-Sep-06	Approved	12-Dec-06	Approved	39	Lot 985 Pettigrew StreetCABOOLTURE QLD 4510
DA/14968/2006/DA	678/2006/C/IDAS	Reconfiguring a Lot - Development Permit (Central Lakes Stage 11 - 39 Lots)	06-Sep-06	Approved	12-Dec-06	Approved	39	Lot 995 Pettigrew StreetCABOOLTURE QLD 4510



**List of all DA Approvals since 01/01/2003 where Lots > 4 as at 01/09/2011 with Addresses**

<b>Application Number</b>	<b>Old Application Ref</b>	<b>Description</b>	<b>Lodged</b>	<b>Status</b>	<b>Decided</b>	<b>Decision</b>	<b>#Lots</b>	<b>Address</b>
DA/14969/2006/DA	679/2006/C/IDAS	Reconfiguring a Lot - Development Permit (Central Lakes Stage 12 - 41 Lots)	06-Sep-06	Approved	12-Dec-06	Approved	41	Lot 956 Summerfields DriveCABOOLTURE QLD 4510
DA/14969/2006/DA	679/2006/C/IDAS	Reconfiguring a Lot - Development Permit (Central Lakes Stage 12 - 41 Lots)	06-Sep-06	Approved	12-Dec-06	Approved	41	Lot 984 Seeney StreetCABOOLTURE QLD 4510
DA/14969/2006/DA	679/2006/C/IDAS	Reconfiguring a Lot - Development Permit (Central Lakes Stage 12 - 41 Lots)	06-Sep-06	Approved	12-Dec-06	Approved	41	Lot 985 Pettigrew StreetCABOOLTURE QLD 4510
DA/14969/2006/DA	679/2006/C/IDAS	Reconfiguring a Lot - Development Permit (Central Lakes Stage 12 - 41 Lots)	06-Sep-06	Approved	12-Dec-06	Approved	41	Lot 995 Pettigrew StreetCABOOLTURE QLD 4510
DA/14970/2006/DA	680/2006/C/IDAS	Reconfiguring a Lot - Development Permit (Central Lakes Stage 13 - 45 Lots)	06-Sep-06	Approved	12-Dec-06	Approved	45	Lot 956 Summerfields DriveCABOOLTURE QLD 4510
DA/14970/2006/DA	680/2006/C/IDAS	Reconfiguring a Lot - Development Permit (Central Lakes Stage 13 - 45 Lots)	06-Sep-06	Approved	12-Dec-06	Approved	45	Lot 984 Seeney StreetCABOOLTURE QLD 4510
DA/14970/2006/DA	680/2006/C/IDAS	Reconfiguring a Lot - Development Permit (Central Lakes Stage 13 - 45 Lots)	06-Sep-06	Approved	12-Dec-06	Approved	45	Lot 985 Pettigrew StreetCABOOLTURE QLD 4510
DA/14970/2006/DA	680/2006/C/IDAS	Reconfiguring a Lot - Development Permit (Central Lakes Stage 13 - 45 Lots)	06-Sep-06	Approved	12-Dec-06	Approved	45	Lot 995 Pettigrew StreetCABOOLTURE QLD 4510
DA/14970/2006/DA	680/2006/C/IDAS	Reconfiguring a Lot - Development Permit (Central Lakes Stage 13 - 45 Lots)	06-Sep-06	Approved	03-Dec-09	Approved	45	Lot 956 Summerfields DriveCABOOLTURE QLD 4510
DA/14970/2006/DA	680/2006/C/IDAS	Reconfiguring a Lot - Development Permit (Central Lakes Stage 13 - 45 Lots)	06-Sep-06	Approved	03-Dec-09	Approved	45	Lot 984 Seeney StreetCABOOLTURE QLD 4510

**List of all DA Approvals since 01/01/2003 where Lots > 4 as at 01/09/2011 with Addresses**

<b>Application Number</b>	<b>Old Application Ref</b>	<b>Description</b>	<b>Lodged</b>	<b>Status</b>	<b>Decided</b>	<b>Decision</b>	<b>#Lots</b>	<b>Address</b>
DA/14970/2006/DA	680/2006/C/IDAS	Reconfiguring a Lot - Development Permit (Central Lakes Stage 13 - 45 Lots)	06-Sep-06	Approved	03-Dec-09	Approved	45	Lot 985 Pettigrew StreetCABOOLTURE QLD 4510
DA/14970/2006/DA	680/2006/C/IDAS	Reconfiguring a Lot - Development Permit (Central Lakes Stage 13 - 45 Lots)	06-Sep-06	Approved	03-Dec-09	Approved	45	Lot 995 Pettigrew StreetCABOOLTURE QLD 4510
DA/14971/2006/DA	681/2006/C/IDAS	Reconfiguring a Lot - Development Permit (Central Lakes Stage 14 - 44 Lots)	06-Sep-06	Approved	12-Dec-06	Approved	44	Lot 984 Seeney StreetCABOOLTURE QLD 4510
DA/14971/2006/DA	681/2006/C/IDAS	Reconfiguring a Lot - Development Permit (Central Lakes Stage 14 - 44 Lots)	06-Sep-06	Approved	12-Dec-06	Approved	44	Lot 985 Pettigrew StreetCABOOLTURE QLD 4510
DA/14971/2006/DA	681/2006/C/IDAS	Reconfiguring a Lot - Development Permit (Central Lakes Stage 14 - 44 Lots)	06-Sep-06	Approved	12-Dec-06	Approved	44	Lot 995 Pettigrew StreetCABOOLTURE QLD 4510
DA/14972/2006/DA	682/2006/C/IDAS	Reconfiguring a Lot - Development Permit (Central Lakes Stage 15 - 45 Lots)	06-Sep-06	Approved	12-Dec-06	Approved	45	Lot 984 Seeney StreetCABOOLTURE QLD 4510
DA/14972/2006/DA	682/2006/C/IDAS	Reconfiguring a Lot - Development Permit (Central Lakes Stage 15 - 45 Lots)	06-Sep-06	Approved	12-Dec-06	Approved	45	Lot 985 Pettigrew StreetCABOOLTURE QLD 4510
DA/14972/2006/DA	682/2006/C/IDAS	Reconfiguring a Lot - Development Permit (Central Lakes Stage 15 - 45 Lots)	06-Sep-06	Approved	12-Dec-06	Approved	45	Lot 995 Pettigrew StreetCABOOLTURE QLD 4510
DA/16930/2007/DA	870/2007/C/IDAS	Reconfiguring a Lot - Development Permit (6 Lots)	02-Jan-07	Approved	17-Jun-08	Approved	6	Lot 5 Bleakley RoadDELANEYS CREEK QLD 4514
DA/13281/2005/DA	133/2005/C/IDAS	Reconfiguring a Lot - Development Permit (22 lots and park) River Parks Estate - Stage 4	30-Jun-05	Approved	07-Nov-06	Approved	25	Lot 100 Caboolture River RoadUPPER CABOOLTURE QLD 4510

**List of all DA Approvals since 01/01/2003 where Lots > 4 as at 01/09/2011 with Addresses**

Application Number	Old Application Ref	Description	Lodged	Status	Decided	Decision	#Lots	Address
DA/13281/2005/DA	133/2005/C/IDAS	Reconfiguring a Lot - Development Permit (22 lots and park) River Parks Estate - Stage 4	30-Jun-05	Approved	07-Nov-06	Approved	25	Lot 101 Willowleaf CircuitUPPER CABOOLTURE QLD 4510
DA/13281/2005/DA	133/2005/C/IDAS	Reconfiguring a Lot - Development Permit (22 lots and park) River Parks Estate - Stage 4	30-Jun-05	Approved	07-Nov-06	Approved	25	Lot 102 Cherrytree CrescentUPPER CABOOLTURE QLD 4510
DA/13435/2005/DA	273/2005/C/IDAS	Reconfiguring a Lot - Development Permit (9 Lots)	08-Dec-05	Approved	03-Jul-08	Approved	9	431 Boundary Road, NARANGBA QLD 4504
DA/13436/2005/DA	274/2005/C/IDAS	Reconfiguring a Lot - Development Permit (6 Lots)	08-Dec-05	Approved	30-Jan-07	Approved	6	Lot 9 Farry RoadBURPENGARY EAST QLD 4505
DA/17366/2007/DA	1104/2007/C/IDAS	Reconfiguring a Lot - Development Permit (44 Lots, new road and park)	28-May-07	Approved	20-Nov-07	Approved	44	Lot 19 Bellmere RoadBELLMERE QLD 4510
DA/17386/2007/DA	1114/2007/C/IDAS	Salisbury Court Community Title (5 units)	08-Jun-07	Approved	29-Jun-07	Approved	5	Common Property 13 King Street, CABOOLTURE QLD 4510
DA/21486/2009/DA	2054/2009/C/IDAS	Reconfiguring a Lot - Development Permit (6 into 8 Lots)	24-Feb-09	Approved	12-Jun-09	Approved	8	10 Ebb Drive, BELLMERE QLD 4510
DA/21486/2009/DA	2054/2009/C/IDAS	Reconfiguring a Lot - Development Permit (6 into 8 Lots)	24-Feb-09	Approved	12-Jun-09	Approved	8	12 Ebb Drive, BELLMERE QLD 4510
DA/21486/2009/DA	2054/2009/C/IDAS	Reconfiguring a Lot - Development Permit (6 into 8 Lots)	24-Feb-09	Approved	12-Jun-09	Approved	8	14 Ebb Drive, BELLMERE QLD 4510



**List of all DA Approvals since 01/01/2003 where Lots > 4 as at 01/09/2011 with Addresses**

Application Number	Old Application Ref	Description	Lodged	Status	Decided	Decision	#Lots	Address
DA/21486/2009/DA	2054/2009/C/IDAS	Reconfiguring a Lot - Development Permit (6 into 8 Lots)	24-Feb-09	Approved	12-Jun-09	Approved	8	3 Ebb Drive, BELLMERE QLD 4510
DA/21486/2009/DA	2054/2009/C/IDAS	Reconfiguring a Lot - Development Permit (6 into 8 Lots)	24-Feb-09	Approved	12-Jun-09	Approved	8	3 Verge Place, BELLMERE QLD 4510
DA/21486/2009/DA	2054/2009/C/IDAS	Reconfiguring a Lot - Development Permit (6 into 8 Lots)	24-Feb-09	Approved	12-Jun-09	Approved	8	5 Verge Place, BELLMERE QLD 4510
DA/16976/2007/DA	893/2007/C/IDAS	Material Change of Use - Development Permit for Multiple Dwelling (64 Units)	23-Jan-07	Approved	27-Sep-07	Approved	64	2 George Street, DECEPTION BAY QLD 4508
DA/16976/2007/DA	893/2007/C/IDAS	Material Change of Use - Development Permit for Multiple Dwelling (64 Units)	23-Jan-07	Approved	27-Sep-07	Approved	64	25 Webster Road, DECEPTION BAY QLD 4508
DA/16976/2007/DA	893/2007/C/IDAS	Material Change of Use - Development Permit for Multiple Dwelling (64 Units)	23-Jan-07	Approved	27-Sep-07	Approved	64	4 George Street, DECEPTION BAY QLD 4508
DA/16976/2007/DA	893/2007/C/IDAS	Material Change of Use - Development Permit for Multiple Dwelling (64 Units)	23-Jan-07	Approved	27-Sep-07	Approved	64	6 George Street, DECEPTION BAY QLD 4508
DA/17292/2007/DA	1066/2007/C/IDAS	Material Change of Use - Development Permit for Storage Facility and Reconfiguring a Lot - Development Permit (6 Lots)	02-May-07	Approved	19-Aug-08	Approved	6	1-19 Hagars Street, CABOOLTURE QLD 4510
DA/17292/2007/DA	1066/2007/C/IDAS	Material Change of Use - Development Permit for Storage Facility and Reconfiguring a Lot - Development Permit (6 Lots)	02-May-07	Approved	19-Aug-08	Approved	6	Lot 4 Hagars Street CABOOLTURE QLD 4510
DA/17191/2007/DA	1015/2007/C/IDAS	Material Change of Use - Development Permit for Retirement Village (131 Units)	29-Mar-07	Approved	04-Feb-09	Approved	131	160 Bishop Road, BEACHMERE QLD 4510

**List of all DA Approvals since 01/01/2003 where Lots > 4 as at 01/09/2011 with Addresses**

Application Number	Old Application Ref	Description	Lodged	Status	Decided	Decision	#Lots	Address
DA/17191/2007/DA	1015/2007/C/IDAS	Material Change of Use - Development Permit for Retirement Village (131 Units)	29-Mar-07	Approved	04-Feb-09	Approved	131	206 Bishop Road, BEACHMERE QLD 4510
DA/17191/2007/DA	1015/2007/C/IDAS	Material Change of Use - Development Permit for Retirement Village (131 Units)	29-Mar-07	Approved	04-Feb-09	Approved	131	218 Bishop Road, BEACHMERE QLD 4510
DA/21662/2009/DA	2234/2009/C/IDAS	Spinnaker Blue Community Title Scheme (22 units)	28-Sep-09	Approved	29-Oct-09	Approved	22	Common Property 8A Spinnaker Drive, SANDSTONE POINT QLD 4511
DA/17437/2007/DA	1142/2007/C/IDAS	Reconfiguring a Lot - Development Permit (57 Lots)Forest Ridge Estate - Stages 48 & 49	18-Jun-07	Approved	13-Nov-07	Approved	57	Lot 841 Barnowl CourtNARANGBA QLD 4504
DA/17417/2007/DA	1132/2007/C/IDAS	Material Change of Use - Development Permit for Multiple Dwelling (10 Units, 2 Levels)	15-Jun-07	Approved	12-Oct-07	Approved	10	18 Hayes Street, CABOOLTURE QLD 4510
DA/17417/2007/DA	1132/2007/C/IDAS	Material Change of Use - Development Permit for Multiple Dwelling (10 Units, 2 Levels)	15-Jun-07	Approved	12-Oct-07	Approved	10	20 Hayes Street, CABOOLTURE QLD 4510
DA/17127/2007/DA	983/2007/C/IDAS	Reconfiguring a Lot - Development Permit (89 Lots, new road and park) Riverparks Estate Stages 7-10	13-Mar-07	Approved	09-Oct-07	Approved	90	83 Dobson Lane, UPPER CABOOLTURE QLD 4510
DA/17127/2007/DA	983/2007/C/IDAS	Reconfiguring a Lot - Development Permit (89 Lots, new road and park) Riverparks Estate Stages 7-10	13-Mar-07	Approved	09-Oct-07	Approved	90	Lot 28 Dobson LaneUPPER CABOOLTURE QLD 4510
DA/17127/2007/DA	983/2007/C/IDAS	Reconfiguring a Lot - Development Permit (89 Lots, new road and park) Riverparks Estate Stages 7-10	13-Mar-07	Approved	09-Oct-07	Approved	90	Lot 29 Dobson LaneUPPER CABOOLTURE QLD 4510

**List of all DA Approvals since 01/01/2003 where Lots > 4 as at 01/09/2011 with Addresses**

Application Number	Old Application Ref	Description	Lodged	Status	Decided	Decision	#Lots	Address
DA/17127/2007/DA	983/2007/C/IDAS	Reconfiguring a Lot - Development Permit (89 Lots, new road and park) Riverparks Estate Stages 7-10	13-Mar-07	Approved	09-Oct-07	Approved	90	Lot 30 Dobson LaneUPPER CABOOLTURE QLD 4510
DA/17127/2007/DA	983/2007/C/IDAS	Reconfiguring a Lot - Development Permit (89 Lots, new road and park) Riverparks Estate Stages 7-10	13-Mar-07	Approved	09-Oct-07	Approved	90	Lot 5 Dobson LaneUPPER CABOOLTURE QLD 4510
DA/17726/2007/DA	1288/2007/C/IDAS	Material Change of Use - Development Permit for Multiple Dwelling (21 Units - 2 Levels)	10-Sep-07	Approved	07-Aug-08	Approved	21	19 Joyce Street, BURPENGARY QLD 4505
DA/17589/2007/DA	1218/2007/C/IDAS	Material Change of Use - Development Permit for Multiple Dwelling (5 Units)	27-Jul-07	Approved	11-Jun-09	Approved	5	14 Fourth Avenue, BONGAREE QLD 4507
DA/21474/2009/DA	2042/2009/C/IDAS	Reconfiguring a Lot - Development Permit (95 Lots)	30-Jan-09	Negotiated Decision Requested	20-Sep-10	Approved	95	76-80 Dasher Street, DELANEYS CREEK QLD 4514
DA/21474/2009/DA	2042/2009/C/IDAS	Reconfiguring a Lot - Development Permit (95 Lots)	30-Jan-09	Negotiated Decision Requested	20-Sep-10	Approved	95	Lot 100 Bleakley RoadDELANEYS CREEK QLD 4514
DA/21474/2009/DA	2042/2009/C/IDAS	Reconfiguring a Lot - Development Permit (95 Lots)	30-Jan-09	Negotiated Decision Requested	20-Sep-10	Approved	95	Lot 100 Dasher StreetDELANEYS CREEK QLD 4514



**List of all DA Approvals since 01/01/2003 where Lots > 4 as at 01/09/2011 with Addresses**

Application Number	Old Application Ref	Description	Lodged	Status	Decided	Decision	#Lots	Address
DA/21474/2009/DA	2042/2009/C/IDAS	Reconfiguring a Lot - Development Permit (95 Lots)	30-Jan-09	Negotiated Decision Requested	20-Sep-10	Approved	95	Lot 98 Bleakley Road DELANEYS CREEK QLD 4514
DA/21588/2009/DA	2159/2009/C/IDAS	Reconfiguring a Lot - Development Permit (29 Lots and Park)	30-Jun-09	Approved	21-Jan-10	Approved	29	22 Goshawk Court, CABOOLTURE QLD 4510
DA/21588/2009/DA	2159/2009/C/IDAS	Reconfiguring a Lot - Development Permit (29 Lots and Park)	30-Jun-09	Approved	21-Jan-10	Approved	29	Lot 703 Cottrill Road CABOOLTURE QLD 4510
DA/13189/2005/DA	87/2005/C/IDAS	Reconfiguring a Lot - 9 Lots and Park	13-May-05	Approved	04-Apr-06	Approved	9	Lot 2 Old Gympie Road NARANGBA QLD 4504
DA/13173/2005/DA	79/2005/C/IDAS	Reconfiguring a Lot - Development Permit (31 Lots New Park and Road) Sandstone Lakes - Stage 6	29-Apr-05	Approved	22-May-07	Approved	31	Lot 160 Redondo Street NINGI QLD 4511
DA/13173/2005/DA	79/2005/C/IDAS	Reconfiguring a Lot - Development Permit (31 Lots New Park and Road) Sandstone Lakes - Stage 6	29-Apr-05	Approved	22-May-07	Approved	31	Lot 2 Redondo Street NINGI QLD 4511
DA/14608/2006/DA	310/2006/C/IDAS	Reconfiguring a Lot - Development Permit (9 Lots)	13-Feb-06	Approved	26-May-06	Approved	9	Lot 21 Allan Road BELLMERE QLD 4510
DA/18001/2007/DA	1487/2007/C/IDAS	Material Change of Use - Development Permit for Multiple Dwelling (8 Units - 5 Levels plus Roof Top).	21-Dec-07	Approved	26-Oct-09	Approved	8	13 South Esplanade, BONGAREE QLD 4507
DA/14924/2006/DA	634/2006/C/IDAS	Reconfiguring a Lot Development Permit (13 Lots)	10-Aug-06	Approved	03-Jun-08	Approved	13	Lot 6 Old Gympie Road NARANGBA QLD 4504

**List of all DA Approvals since 01/01/2003 where Lots > 4 as at 01/09/2011 with Addresses**

Application Number	Old Application Ref	Description	Lodged	Status	Decided	Decision	#Lots	Address
DA/17909/2007/DA	1393/2007/C/IDAS	Reconfiguring a Lot - Development Permit (24 Lots) Coachwood Rise Stages 9A & 10A	09-Nov-07	Approved	22-Oct-08	Approved	24	1-13 Salwood Street, MORAYFIELD QLD 4506
DA/17909/2007/DA	1393/2007/C/IDAS	Reconfiguring a Lot - Development Permit (24 Lots) Coachwood Rise Stages 9A & 10A	09-Nov-07	Approved	22-Oct-08	Approved	24	Lot 505 Coach Road WestMORAYFIELD QLD 4506
DA/17909/2007/DA	1393/2007/C/IDAS	Reconfiguring a Lot - Development Permit (24 Lots) Coachwood Rise Stages 9A & 10A	09-Nov-07	Approved	22-Oct-08	Approved	24	Lot 8 Graham RoadMORAYFIELD QLD 4506
DA/15063/2006/DA	734/2006/C/IDAS	Reconfiguring a Lot - Development Permit (12 Lots and Park)	13-Oct-06	Negotiated Decision Requested	30-Jun-11	Approved	12	1000 Bribie Island Road, NINGI QLD 4511
DA/17679/2007/DA	1264/2007/C/IDAS	Reconfiguring a Lot - Development Permit (10 Lots in 3 Stages)	23-Aug-07	Approved	19-Nov-10	Approved	11	231-241 Rowley Road, BURPENGARY QLD 4505
DA/17679/2007/DA	1264/2007/C/IDAS	Reconfiguring a Lot - Development Permit (10 Lots in 3 Stages)	23-Aug-07	Approved	19-Nov-10	Approved	11	Lot 1 Rainforest DriveBURPENGARY QLD 4505
DA/17679/2007/DA	1264/2007/C/IDAS	Reconfiguring a Lot - Development Permit (10 Lots in 3 Stages)	23-Aug-07	Approved	19-Nov-10	Approved	11	Lot 2 Rowley RoadBURPENGARY QLD 4505
DA/17679/2007/DA	1264/2007/C/IDAS	Reconfiguring a Lot - Development Permit (10 Lots in 3 Stages)	23-Aug-07	Approved	19-Nov-10	Approved	11	Lot 6 Rowley RoadBURPENGARY QLD 4505
DA/17175/2007/DA	1007/2007/C/IDAS	Reconfiguring a Lot - Development Permit (26 Lots) Norfolk Lakes Estate Stage 18	06-Feb-07	Approved	16-Mar-10	Approved	26	Lot 827 Young RoadNARANGBA QLD 4504

**List of all DA Approvals since 01/01/2003 where Lots > 4 as at 01/09/2011 with Addresses**

<b>Application Number</b>	<b>Old Application Ref</b>	<b>Description</b>	<b>Lodged</b>	<b>Status</b>	<b>Decided</b>	<b>Decision</b>	<b>#Lots</b>	<b>Address</b>
DA/17175/2007/DA	1007/2007/C/IDAS	Reconfiguring a Lot - Development Permit (26 Lots) Norfolk Lakes Estate Stage 18	06-Feb-07	Approved	16-Mar-10	Approved	26	Lot 851 Young RoadNARANGBA QLD 4504
DA/13443/2005/DA	281/2005/C/IDAS	Reconfiguring a Lot - Development Permit (6 Lots)	12-Dec-05	Awaiting Response to Information Request	16-May-06	Approved	6	239-345 Farry Road, BURPENGARY EAST QLD 4505
DA/13343/2005/DA	181/2005/C/IDAS	Reconfiguring a Lot - Development Permit (16 lots)	13-Sep-05	modap	01-Aug-06	Approved	16	55 Ranald Avenue, NINGI QLD 4511
DA/13343/2005/DA	181/2005/C/IDAS	Reconfiguring a Lot - Development Permit (16 lots)	13-Sep-05	modap	01-Aug-06	Approved	16	75 Ranald Avenue, NINGI QLD 4511
DA/17884/2007/DA	1368/2007/C/IDAS	Reconfiguring a Lot - Development Permit (23 Lots and Park)	24-Oct-07	Approved	15-Apr-08	Approved	23	78-92 Petersen Road, MORAYFIELD QLD 4506
DA/19773/2008/DA	1789/2008/C/IDAS	Material Change of Use - Development Permit Multiple Dwelling (52 Units)	25-Jun-08	Approved	14-Nov-08	Approved	52	26-38 Petersen Road, MORAYFIELD QLD 4506
DA/17217/2007/DA	1028/2007/C/IDAS	Material Change of Use - Development Permit for Retirement Village (20 Units)	03-Apr-07	Approved - Modification to Conditions	14-Oct-08	Approved	20	16-24 Margaret Street, WOODFORD QLD 4514
DA/17945/2007/DA	1430/2007/C/IDAS	Reconfiguring a Lot - Development Permit (6 Lots)	30-Nov-07	Approved	29-Jul-08	Approved	6	105 Alcock Road, ELIMBAH QLD 4516
DA/19594/2008/DA	1667/2008/C/IDAS	Reconfiguring a Lot - Development Permit (47 Lots and park)	11-Apr-08	Approved	16-Sep-08	Approved	47	Lot 3 Anderson RoadMORAYFIELD QLD 4506



**List of all DA Approvals since 01/01/2003 where Lots > 4 as at 01/09/2011 with Addresses**

<b>Application Number</b>	<b>Old Application Ref</b>	<b>Description</b>	<b>Lodged</b>	<b>Status</b>	<b>Decided</b>	<b>Decision</b>	<b>#Lots</b>	<b>Address</b>
DA/19594/2008/DA	1667/2008/C/IDAS	Reconfiguring a Lot - Development Permit (47 Lots and park)	11-Apr-08	Approved	16-Sep-08	Approved	47	Lot 4 Anderson RoadMORAYFIELD QLD 4506
DA/17849/2007/DA	1350/2007/C/IDAS	Reconfiguring a Lot - Development Permit (116 Lots) Forest Ridge Estate - Stage 51-54 in 6 Stages	15-Oct-07	Approved	19-Aug-08	Approved	116	Lot 838 Golden Wattle DriveNARANGBA QLD 4504
DA/17777/2007/DA	1314/2007/C/IDAS	Reconfiguring a Lot - Development Permit (33 Lots)Sandstone Lakes - Stage 15	19-Sep-07	Approved	04-Mar-08	Approved	33	Lot 160 Redondo StreetNINGI QLD 4511
DA/17777/2007/DA	1314/2007/C/IDAS	Reconfiguring a Lot - Development Permit (33 Lots)Sandstone Lakes - Stage 15	19-Sep-07	Approved	04-Mar-08	Approved	33	Lot 2 Redondo StreetNINGI QLD 4511
DA/17777/2007/DA	1314/2007/C/IDAS	Reconfiguring a Lot - Development Permit (33 Lots)Sandstone Lakes - Stage 15	19-Sep-07	Approved	04-Mar-08	Approved	33	Lot 997 Sandstone BoulevardNINGI QLD 4511
DA/17779/2007/DA	1315/2007/C/IDAS	Reconfiguring a Lot - Development Permit (59 Lots) Sandstone Lakes - Stage 16	19-Sep-07	Approved	04-Mar-08	Approved	59	Lot 165 Redondo StreetGODWIN BEACH QLD 4511
DA/17779/2007/DA	1315/2007/C/IDAS	Reconfiguring a Lot - Development Permit (59 Lots) Sandstone Lakes - Stage 16	19-Sep-07	Approved	04-Mar-08	Approved	59	Lot 2 Redondo StreetNINGI QLD 4511
DA/17527/2007/DA	1187/2007/C/IDAS	Material Change of Use - Development Permit for Retail Showroom	05-Jul-07	Approved	08-May-08	Approved	9	42 Beerburum Road, CABOOLTURE QLD 4510
DA/17527/2007/DA	1187/2007/C/IDAS	Material Change of Use - Development Permit for Retail Showroom	05-Jul-07	Approved	08-May-08	Approved	9	42-44 Beerburum Road, CABOOLTURE QLD 4510

**List of all DA Approvals since 01/01/2003 where Lots > 4 as at 01/09/2011 with Addresses**

Application Number	Old Application Ref	Description	Lodged	Status	Decided	Decision	#Lots	Address
DA/17527/2007/DA	1187/2007/C/IDAS	Material Change of Use - Development Permit for Retail Showroom	05-Jul-07	Approved	08-May-08	Approved	9	42A Beerburrum Road, CABOOLTURE QLD 4510
DA/17527/2007/DA	1187/2007/C/IDAS	Material Change of Use - Development Permit for Retail Showroom	05-Jul-07	Approved	08-May-08	Approved	9	44 Beerburrum Road, CABOOLTURE QLD 4510
DA/17655/2007/DA	1252/2007/C/IDAS	Material Change of Use - Development Permit for Multiple Dwelling (7 Units, 2 Levels)	17-Aug-07	Approved	18-Dec-07	Approved	7	865 Beachmere Road, BEACHMERE QLD 4510
DA/17655/2007/DA	1252/2007/C/IDAS	Material Change of Use - Development Permit for Multiple Dwelling (7 Units, 2 Levels)	17-Aug-07	Approved	18-Dec-07	Approved	7	9 Progress Avenue, BEACHMERE QLD 4510
DA/17608/2007/DA	1228/2007/C/IDAS	Reconfiguring a Lot - Development Permit (85 Lots and park)	02-Aug-07	Approved	11-Jun-08	Approved	85	Lot 10 Dances RoadCABOOLTURE QLD 4510
DA/17608/2007/DA	1228/2007/C/IDAS	Reconfiguring a Lot - Development Permit (85 Lots and park)	02-Aug-07	Approved	11-Jun-08	Approved	85	Lot 99 Reibelt DriveCABOOLTURE QLD 4510
DA/17953/2007/DA	1438/2007/C/IDAS	Material Change of Use - Development Permit for Multiple Dwelling (7 Units)	04-Dec-07	modap	02-Apr-08	Approved	7	12 Second Avenue, BEACHMERE QLD 4510
DA/17690/2007/DA	1270/2007/C/IDAS	Reconfiguring a Lot - Development Permit (20 Lots and Park)	28-Aug-07	modap	05-Feb-08	Approved	20	Lot 21 Torrens RoadCABOOLTURE SOUTH QLD 4510
DA/14928/2006/DA	638/2006/C/IDAS	Reconfiguring a Lot - Development Permit (42 Lots, new road and park in 2 Stages)	15-Aug-06	Approved	12-Feb-08	Approved	42	28 Egan Avenue, BEACHMERE QLD 4510
DA/15075/2006/DA	740/2006/C/IDAS	Reconfiguring a Lot - Development Permit (225 Lots and 5 Parks in 13 Stages)	18-Oct-06	Approved	19-Aug-08	Approved	14	133-147 Male Road, CABOOLTURE QLD 4510

**List of all DA Approvals since 01/01/2003 where Lots > 4 as at 01/09/2011 with Addresses**

Application Number	Old Application Ref	Description	Lodged	Status	Decided	Decision	#Lots	Address
DA/15075/2006/DA	740/2006/C/IDAS	Reconfiguring a Lot - Development Permit (225 Lots and 5 Parks in 13 Stages)	18-Oct-06	Approved	19-Aug-08	Approved	14	149 Male Road, CABOOLTURE QLD 4510
DA/15075/2006/DA	740/2006/C/IDAS	Reconfiguring a Lot - Development Permit (225 Lots and 5 Parks in 13 Stages)	18-Oct-06	Approved	19-Aug-08	Approved	14	27 Ardrossan Road, CABOOLTURE QLD 4510
DA/15075/2006/DA	740/2006/C/IDAS	Reconfiguring a Lot - Development Permit (225 Lots and 5 Parks in 13 Stages)	18-Oct-06	Approved	19-Aug-08	Approved	14	35 Ardrossan Road, CABOOLTURE QLD 4510
DA/15075/2006/DA	740/2006/C/IDAS	Reconfiguring a Lot - Development Permit (225 Lots and 5 Parks in 13 Stages)	18-Oct-06	Approved	19-Aug-08	Approved	14	43 Ardrossan Road, CABOOLTURE QLD 4510
DA/15075/2006/DA	740/2006/C/IDAS	Reconfiguring a Lot - Development Permit (225 Lots and 5 Parks in 13 Stages)	18-Oct-06	Approved	19-Aug-08	Approved	14	47 Ardrossan Road, CABOOLTURE QLD 4510
DA/15075/2006/DA	740/2006/C/IDAS	Reconfiguring a Lot - Development Permit (225 Lots and 5 Parks in 13 Stages)	18-Oct-06	Approved	19-Aug-08	Approved	14	48 Ardrossan Road, CABOOLTURE QLD 4510
DA/15075/2006/DA	740/2006/C/IDAS	Reconfiguring a Lot - Development Permit (225 Lots and 5 Parks in 13 Stages)	18-Oct-06	Approved	19-Aug-08	Approved	14	50 Ardrossan Road, CABOOLTURE QLD 4510
DA/15075/2006/DA	740/2006/C/IDAS	Reconfiguring a Lot - Development Permit (225 Lots and 5 Parks in 13 Stages)	18-Oct-06	Approved	19-Aug-08	Approved	14	Lot 29 Male RoadCABOOLTURE QLD 4510
DA/15075/2006/DA	740/2006/C/IDAS	Reconfiguring a Lot - Development Permit (225 Lots and 5 Parks in 13 Stages)	18-Oct-06	Approved	19-Aug-08	Approved	14	Lot 30 Male RoadCABOOLTURE QLD 4510
DA/15075/2006/DA	740/2006/C/IDAS	Reconfiguring a Lot - Development Permit (225 Lots and 5 Parks in 13 Stages)	18-Oct-06	Approved	19-Aug-08	Approved	14	Lot 31 Male RoadCABOOLTURE QLD 4510



**List of all DA Approvals since 01/01/2003 where Lots > 4 as at 01/09/2011 with Addresses**

Application Number	Old Application Ref	Description	Lodged	Status	Decided	Decision	#Lots	Address
DA/19454/2008/DA	1597/2008/C/IDAS	Reconfiguring a Lot - Development Permit (40 Lots - Standard Format Plan)	26-Feb-08	Approved	05-Aug-08	Approved	19	Common Property 51 Silkyoak Drive, MORAYFIELD QLD 4506
DA/19454/2008/DA	1597/2008/C/IDAS	Reconfiguring a Lot - Development Permit (40 Lots - Standard Format Plan)	26-Feb-08	Approved	05-Aug-08	Approved	19	Lot 140 Caboolture River RoadMORAYFIELD QLD 4506
DA/19454/2008/DA	1597/2008/C/IDAS	Reconfiguring a Lot - Development Permit (40 Lots - Standard Format Plan)	26-Feb-08	Approved	05-Aug-08	Approved	19	Lot 2 Caboolture River RoadMORAYFIELD QLD 4506
DA/19454/2008/DA	1597/2008/C/IDAS	Reconfiguring a Lot - Development Permit (40 Lots - Standard Format Plan)	26-Feb-08	Approved	05-Aug-08	Approved	19	Unit 502 51 Silkyoak Drive, MORAYFIELD QLD 4506
DA/19760/2008/DA	1776/2008/C/IDAS	Material Change of Use - Development Permit for Multiple Dwelling (14 Units)	13-Jun-08	Approved	16-Jan-09	Approved	14	22 Dennis Street, CABOOLTURE QLD 4510
DA/19760/2008/DA	1776/2008/C/IDAS	Material Change of Use - Development Permit for Multiple Dwelling (14 Units)	13-Jun-08	Approved	16-Jan-09	Approved	14	24 Dennis Street, CABOOLTURE QLD 4510
DA/19760/2008/DA	1776/2008/C/IDAS	Material Change of Use - Development Permit for Multiple Dwelling (14 Units)	13-Jun-08	Approved	16-Jan-09	Approved	14	26 Dennis Street, CABOOLTURE QLD 4510
DA/19983/2008/DA	2000/2008/C/IDAS	Material Change of Use - Development Permit for Multiple Dwelling (22 Units)	05-Dec-08	Approved	19-Aug-09	Approved	22	20 Edward Street, CABOOLTURE QLD 4510
DA/19983/2008/DA	2000/2008/C/IDAS	Material Change of Use - Development Permit for Multiple Dwelling (22 Units)	05-Dec-08	Approved	13-Oct-09	Approved	22	20 Edward Street, CABOOLTURE QLD 4510
DA/19418/2008/DA	1579/2008/C/IDAS	Reconfiguring a Lot - Development Permit (7 Lots)	18-Feb-08	Approved	05-May-09	Approved	7	17-31 Price Lane, CABOOLTURE QLD 4510

List of all DA Approvals since 01/01/2003 where Lots > 4 as at 01/09/2011 with Addresses								
Application Number	Old Application Ref	Description	Lodged	Status	Decided	Decision	#Lots	Address
DA/19418/2008/DA	1579/2008/C/IDAS	Reconfiguring a Lot - Development Permit (7 Lots)	18-Feb-08	Approved	05-May-09	Approved	7	Lot 1 Markwell RoadCABOOLTURE QLD 4510
DA/19667/2008/DA	1704/2008/C/IDAS	Material Change of Use - Development Permit Multiple Dwelling (15 Units)	30-Apr-08	Approved	02-Mar-09	Approved	15	11 Ferguson Avenue, BONGAREE QLD 4507
DA/19667/2008/DA	1704/2008/C/IDAS	Material Change of Use - Development Permit Multiple Dwelling (15 Units)	30-Apr-08	Approved	02-Mar-09	Approved	15	9 Ferguson Avenue, BONGAREE QLD 4507
DA/19667/2008/DA	1704/2008/C/IDAS	Material Change of Use - Development Permit Multiple Dwelling (15 Units)	30-Apr-08	Approved	02-Mar-09	Approved	15	9-11 Ferguson Avenue, BONGAREE QLD 4507
DA/19808/2008/DA	1824/2008/C/IDAS	Reconfiguring a Lot - Development Permit (5 Lots)	08-Jul-08	Approved	02-Oct-08	Approved	5	27-33 Boundary Road, NARANGBA QLD 4504
DA/19808/2008/DA	1824/2008/C/IDAS	Reconfiguring a Lot - Development Permit (5 Lots)	08-Jul-08	Approved	02-Oct-08	Approved	5	3-7 Steel Street, NARANGBA QLD 4504
DA/18004/2007/DA	1490/2007/C/IDAS	Commerce Place Community Titles Scheme (now known as Burpengary Central Community Title)	07-Jan-08	Approved	21-Jan-08	Approved	7	2 Commerce Place, BURPENGARY QLD 4505
DA/18004/2007/DA	1490/2007/C/IDAS	Commerce Place Community Titles Scheme (now known as Burpengary Central Community Title)	07-Jan-08	Approved	21-Jan-08	Approved	7	4 Commerce Place, BURPENGARY QLD 4505
DA/15183/2006/DA	779/2006/C/IDAS	Reconfiguring a Lot - Development Permit (10 Lots and New Road)	06-Nov-06	Approved	18-Sep-07	Approved	10	Lot 4 Hatchman CourtELIMBAH QLD 4516
DA/15183/2006/DA	779/2006/C/IDAS	Reconfiguring a Lot - Development Permit (10 Lots and New Road)	06-Nov-06	Approved	18-Sep-07	Approved	10	Lot 5 Hatchman CourtELIMBAH QLD 4516

List of all DA Approvals since 01/01/2003 where Lots > 4 as at 01/09/2011 with Addresses								
Application Number	Old Application Ref	Description	Lodged	Status	Decided	Decision	#Lots	Address
DA/15137/2006/DA	761/2006/C/IDAS	Reconfiguring a Lot - Development Permit (6 Lots)	25-Nov-06	Approved	26-Sep-07	Approved	6	Lot 7 McPhail Road NARANGBA QLD 4504
DA/19899/2008/DA	1916/2008/C/IDAS	Reconfiguring a Lot - Development Permit (7 Lots in 2 Stages)	24-Sep-08	Approved	17-Apr-09	Approved	7	Lot 11 Cobb Road BURPENGARY EAST QLD 4505
DA/15315/2006/DA	845/2006/C/IDAS	Reconfiguring a Lot - Development Permit (30 Lots)	18-Dec-06	Approved	11-Dec-07	Approved	30	Lot 38 Male Road CABOOLTURE QLD 4510
DA/15023/2006/DA	714/2006/C/IDAS	Reconfiguring a Lot - Development Permit (27 Lots)	26-Sep-06	Approved	10-Jul-07	Approved	27	112-130 Bellmere Road, BELLMERE QLD 4510
DA/15025/2006/DA	715/2006/C/IDAS	Reconfiguring a Lot - Development Permit (29 Lots - 2 Stages)	26-Sep-06	Approved	09-Oct-07	Approved	29	58 Rucker Road, WAMURAN QLD 4512
DA/15025/2006/DA	715/2006/C/IDAS	Reconfiguring a Lot - Development Permit (29 Lots - 2 Stages)	26-Sep-06	Approved	09-Oct-07	Approved	29	6 Jopheil Close, WAMURAN QLD 4512
DA/15025/2006/DA	715/2006/C/IDAS	Reconfiguring a Lot - Development Permit (29 Lots - 2 Stages)	26-Sep-06	Approved	09-Oct-07	Approved	29	Lot 1 Sumsion Road WAMURAN QLD 4512
DA/15025/2006/DA	715/2006/C/IDAS	Reconfiguring a Lot - Development Permit (29 Lots - 2 Stages)	26-Sep-06	Approved	09-Oct-07	Approved	29	Lot 4 Sumsion Road WAMURAN QLD 4512
DA/15027/2006/DA	716/2006/C/IDAS	Reconfiguring a Lot - Development Permit (25 Lots)	26-Sep-06	Approved	14-Jan-08	Approved	25	Lot 7 Oakey Flat Road MORAYFIELD QLD 4506
DA/14743/2006/DA	445/2006/C/IDAS	Reconfiguring a Lot - Development Permit (23 Lots)	04-May-06	Approved	07-Aug-07	Approved	23	Lot 1 Swann Road BELLMERE QLD 4510



**List of all DA Approvals since 01/01/2003 where Lots > 4 as at 01/09/2011 with Addresses**

<b>Application Number</b>	<b>Old Application Ref</b>	<b>Description</b>	<b>Lodged</b>	<b>Status</b>	<b>Decided</b>	<b>Decision</b>	<b>#Lots</b>	<b>Address</b>
DA/14741/2006/DA	443/2006/C/IDAS	Reconfiguring a Lot - Development Permit (8 Lots)	02-May-06	Approved	23-Apr-08	Approved	8	88-90 Tinney Road, UPPER CABOOLTURE QLD 4510
DA/19584/2008/DA	1662/2008/C/IDAS	Reconfiguring a Lot - Development Permit (8 Lots)	08-Apr-08	Approved	17-Feb-09	Approved	8	21 Lilly Anna Lane, NARANGBA QLD 4504
DA/19446/2008/DA	1593/2008/C/IDAS	Reconfiguring a Lot - Development Permit (47 Lots and Park)	25-Feb-08	Approved	25-Nov-08	Approved	47	372 Morayfield Road, MORAYFIELD QLD 4506
DA/19446/2008/DA	1593/2008/C/IDAS	Reconfiguring a Lot - Development Permit (47 Lots and Park)	25-Feb-08	Approved	25-Nov-08	Approved	47	Lot 104 Morayfield RoadMORAYFIELD QLD 4506
DA/17899/2007/DA	1383/2007/C/IDAS	Reconfiguring a Lot - Development Permit (54 Lots)	07-Nov-07	Approved	23-Sep-08	Approved	54	79 Oakey Flat Road, MORAYFIELD QLD 4506
DA/17899/2007/DA	1383/2007/C/IDAS	Reconfiguring a Lot - Development Permit (54 Lots)	07-Nov-07	Approved	23-Sep-08	Approved	54	81 Oakey Flat Road, MORAYFIELD QLD 4506
DA/17645/2007/DA	1247/2007/C/IDAS	Reconfiguring a Lot - Development Permit (12 Lots and Park)	14-Aug-07	Approved	07-Oct-08	Approved	12	83 Petersen Road, MORAYFIELD QLD 4506
DA/19891/2008/DA	1908/2008/C/IDAS	Reconfiguring a Lot - Development Permit (20 Lots - Sandstone Lakes Stage 9)	18-Sep-08	Approved	20-Feb-09	Approved	20	Lot 507 Redondo StreetNINGI QLD 4511
DA/19892/2008/DA	1909/2008/C/IDAS	Reconfiguring a Lot - Development Permit (34 Lots - Sandstone Lakes Stage 10)	19-Sep-08	Approved	17-Feb-09	Approved	34	Lot 507 Redondo StreetNINGI QLD 4511
DA/19893/2008/DA	1910/2008/C/IDAS	Reconfiguring a Lot - Development Permit (28 Lots - Sandstone Lakes - Stage 11)	18-Sep-08	Approved	17-Feb-09	Approved	28	Lot 507 Redondo StreetNINGI QLD 4511

**List of all DA Approvals since 01/01/2003 where Lots > 4 as at 01/09/2011 with Addresses**

Application Number	Old Application Ref	Description	Lodged	Status	Decided	Decision	#Lots	Address
DA/19777/2008/DA	1793/2008/C/IDAS	Reconfiguration of a Lot - Development Permit (2 into 14 Lots, Park and Balance Lot) 4 Stages	26-Jun-08	Appeal Period Suspended	03-Dec-10	Approved	13	44 Emu Road, CABOOLTURE QLD 4510
DA/19777/2008/DA	1793/2008/C/IDAS	Reconfiguration of a Lot - Development Permit (2 into 14 Lots, Park and Balance Lot) 4 Stages	26-Jun-08	Appeal Period Suspended	03-Dec-10	Approved	13	56 Emu Road, CABOOLTURE QLD 4510
DA/19554/2008/DA	1647/2008/C/IDAS	Reconfiguring a Lot - Development Permit (14 Lots and Park)	28-Mar-08	Approved	03-Nov-08	Approved	14	25 Dobson Lane, UPPER CABOOLTURE QLD 4510
DA/15243/2006/DA	809/2006/C/IDAS	Material Change of Use - Development Permit for Multiple Dwelling (39 Units, 4 Levels)	22-Nov-06	modap	14-Sep-07	Approved	39	48 Lee Street, CABOOLTURE QLD 4510
DA/15243/2006/DA	809/2006/C/IDAS	Material Change of Use - Development Permit for Multiple Dwelling (39 Units, 4 Levels)	22-Nov-06	modap	14-Sep-07	Approved	39	48-50 Lee Street, CABOOLTURE QLD 4510
DA/15243/2006/DA	809/2006/C/IDAS	Material Change of Use - Development Permit for Multiple Dwelling (39 Units, 4 Levels)	22-Nov-06	modap	14-Sep-07	Approved	39	50 Lee Street, CABOOLTURE QLD 4510
DA/16910/2007/DA	860/2007/C/IDAS	Material Change of Use - Development Permit for Retirement Village (119 Units, including 1 Caretaker's Unit)	22-Dec-06	modap	23-Oct-07	Approved	119	70 Amy Street, MORAYFIELD QLD 4506
DA/16910/2007/DA	860/2007/C/IDAS	Material Change of Use - Development Permit for Retirement Village (119 Units, including 1 Caretaker's Unit)	22-Dec-06	modap	23-Oct-07	Approved	119	Lot 21 Walkers RoadMORAYFIELD QLD 4506
DA/16910/2007/DA	860/2007/C/IDAS	Material Change of Use - Development Permit for Retirement Village (119 Units, including 1 Caretaker's Unit)	22-Dec-06	modap	23-Oct-07	Approved	119	Lot 22 Amy StreetMORAYFIELD QLD 4506

List of all DA Approvals since 01/01/2003 where Lots > 4 as at 01/09/2011 with Addresses								
Application Number	Old Application Ref	Description	Lodged	Status	Decided	Decision	#Lots	Address
DA/17266/2007/DA	1053/2007/C/IDAS	Reconfiguring a Lot - Development Permit (19 Lots and Park - 2 Stages)	23-Apr-07	Approved	11-Dec-07	Approved	19	Lot 2 Caboolture River RoadUPPER CABOOLTURE QLD 4510
DA/17266/2007/DA	1053/2007/C/IDAS	Reconfiguring a Lot - Development Permit (19 Lots and Park - 2 Stages)	23-Apr-07	Approved	11-Dec-07	Approved	19	Lot 3 Caboolture River RoadUPPER CABOOLTURE QLD 4510
DA/14974/2006/DA	684/2006/C/IDAS	Reconfiguring a Lot - Development Permit (44 Lots)	08-Sep-06	modap	04-Sep-07	Approved	44	Lot 7 Coach Road WestMORAYFIELD QLD 4506
DA/16988/2007/DA	899/2007/C/IDAS	Reconfiguring a Lot - Development Permit (22 Lots, park and new road)	29-Jan-07	modap	16-Jan-08	Approved	22	Lot 2 Walkers RoadMORAYFIELD QLD 4506
DA/17290/2007/DA	1065/2007/C/IDAS	Reconfiguring a Lot - Development Permit (17 Lots + 1 Balance lot + Park - 2 Stages) (Stage 1 - 4 lots & Stage 2 - 13 lots)	02-May-07	modap	13-Dec-07	Approved	17	Lot 26 Bishop RoadBEACHMERE QLD 4510
DA/17771/2007/DA	1311/2007/C/IDAS	Reconfiguring a Lot - Development Permit (15 Lots and Park) Superseded Planning Scheme	18-Sep-07	modap	29-Aug-08	Approved	15	22-24 Pocketwood Place, UPPER CABOOLTURE QLD 4510
DA/17771/2007/DA	1311/2007/C/IDAS	Reconfiguring a Lot - Development Permit (15 Lots and Park) Superseded Planning Scheme	18-Sep-07	modap	29-Aug-08	Approved	15	23 Pocketwood Place, UPPER CABOOLTURE QLD 4510
DA/17771/2007/DA	1311/2007/C/IDAS	Reconfiguring a Lot - Development Permit (15 Lots and Park) Superseded Planning Scheme	18-Sep-07	modap	29-Aug-08	Approved	15	23-27 Pocketwood Place, UPPER CABOOLTURE QLD 4510



**List of all DA Approvals since 01/01/2003 where Lots > 4 as at 01/09/2011 with Addresses**

<b>Application Number</b>	<b>Old Application Ref</b>	<b>Description</b>	<b>Lodged</b>	<b>Status</b>	<b>Decided</b>	<b>Decision</b>	<b>#Lots</b>	<b>Address</b>
DA/17771/2007/DA	1311/2007/C/IDAS	Reconfiguring a Lot - Development Permit (15 Lots and Park) Superseded Planning Scheme	18-Sep-07	modap	29-Aug-08	Approved	15	26-28 Pocketwood Place, UPPER CABOOLTURE QLD 4510
DA/17771/2007/DA	1311/2007/C/IDAS	Reconfiguring a Lot - Development Permit (15 Lots and Park) Superseded Planning Scheme	18-Sep-07	modap	29-Aug-08	Approved	15	29-31 Pocketwood Place, UPPER CABOOLTURE QLD 4510
DA/17771/2007/DA	1311/2007/C/IDAS	Reconfiguring a Lot - Development Permit (15 Lots and Park) Superseded Planning Scheme	18-Sep-07	modap	29-Aug-08	Approved	15	Lot 100 Pocketwood PlaceUPPER CABOOLTURE QLD 4510
DA/17771/2007/DA	1311/2007/C/IDAS	Reconfiguring a Lot - Development Permit (15 Lots and Park) Superseded Planning Scheme	18-Sep-07	modap	29-Aug-08	Approved	15	Lot 12 Tinney RoadUPPER CABOOLTURE QLD 4510
DA/17771/2007/DA	1311/2007/C/IDAS	Reconfiguring a Lot - Development Permit (15 Lots and Park) Superseded Planning Scheme	18-Sep-07	modap	29-Aug-08	Approved	15	Lot 13 Tinney RoadUPPER CABOOLTURE QLD 4510
DA/13135/2005/DA	60/2005/C/IDAS	Reconfiguring a Lot (6 lots and new road)	12-Apr-05	modap	13-Mar-07	Approved	6	105-113 Tinney Road, UPPER CABOOLTURE QLD 4510
DA/13127/2005/DA	56/2005/C/IDAS	Reconfiguring a Lot (8 lots + 1 park lot and new road)	07-Apr-05	Approved	01-Nov-05	Approved	9	1-3 Long Tan Drive, CABOOLTURE QLD 4510
DA/13127/2005/DA	56/2005/C/IDAS	Reconfiguring a Lot (8 lots + 1 park lot and new road)	07-Apr-05	Approved	01-Nov-05	Approved	9	33 Flowers Road, CABOOLTURE QLD 4510
DA/13127/2005/DA	56/2005/C/IDAS	Reconfiguring a Lot (8 lots + 1 park lot and new road)	07-Apr-05	Approved	16-May-06	Approved	9	1-3 Long Tan Drive, CABOOLTURE QLD 4510

**List of all DA Approvals since 01/01/2003 where Lots > 4 as at 01/09/2011 with Addresses**

Application Number	Old Application Ref	Description	Lodged	Status	Decided	Decision	#Lots	Address
DA/13127/2005/DA	56/2005/C/IDAS	Reconfiguring a Lot (8 lots + 1 park lot and new road)	07-Apr-05	Approved	16-May-06	Approved	9	33 Flowers Road, CABOOLTURE QLD 4510
DA/13131/2005/DA	58/2005/C/IDAS	Reconfiguring a Lot - Development Permit (Stages 2-4 of Bellbrook Estate - 4 into 156 Lots)	08-Apr-05	modap	06-Dec-05	Approved	156	Lot 15 Swann Road BELLMERE QLD 4510
DA/13131/2005/DA	58/2005/C/IDAS	Reconfiguring a Lot - Development Permit (Stages 2-4 of Bellbrook Estate - 4 into 156 Lots)	08-Apr-05	modap	06-Dec-05	Approved	156	Lot 16 Swann Road BELLMERE QLD 4510
DA/13131/2005/DA	58/2005/C/IDAS	Reconfiguring a Lot - Development Permit (Stages 2-4 of Bellbrook Estate - 4 into 156 Lots)	08-Apr-05	modap	06-Dec-05	Approved	156	Lot 17 Swann Road BELLMERE QLD 4510
DA/13131/2005/DA	58/2005/C/IDAS	Reconfiguring a Lot - Development Permit (Stages 2-4 of Bellbrook Estate - 4 into 156 Lots)	08-Apr-05	modap	06-Dec-05	Approved	156	Lot 500 Swann Road BELLMERE QLD 4510
DA/13013/2005/DA	17/2005/C/IDAS	Reconfiguring a Lot (6 Lots and new road in 2 stages)	01-Feb-05	modap	02-May-06	Approved	6	Access Prevention Strip Price Lane, CABOOLTURE QLD 4510
DA/13013/2005/DA	17/2005/C/IDAS	Reconfiguring a Lot (6 Lots and new road in 2 stages)	01-Feb-05	modap	02-May-06	Approved	6	Lot 1 Markwell Road CABOOLTURE QLD 4510
DA/13013/2005/DA	17/2005/C/IDAS	Reconfiguring a Lot (6 Lots and new road in 2 stages)	01-Feb-05	modap	02-May-06	Approved	6	Lot 6 Markwell Road CABOOLTURE QLD 4510
DA/13013/2005/DA	17/2005/C/IDAS	Reconfiguring a Lot (6 Lots and new road in 2 stages)	01-Feb-05	modap	02-May-06	Approved	6	Lot 8 Markwell Road CABOOLTURE QLD 4510

**List of all DA Approvals since 01/01/2003 where Lots > 4 as at 01/09/2011 with Addresses**

Application Number	Old Application Ref	Description	Lodged	Status	Decided	Decision	#Lots	Address
DA/13432/2005/DA	270/2005/C/IDAS	Reconfiguring a Lot - Development Permit (6 Lots)	07-Dec-05	modap	13-Jun-06	Approved	6	Lot 5 Bleakley Road DELANEYS CREEK QLD 4514
DA/13089/2005/DA	38/2005/C/IDAS	Reconfiguring a Lot - 5 Lots	14-Mar-05	Approved	20-Feb-07	Approved	5	87-99 Campbells Pocket Road, WAMURAN QLD 4512
DA/13089/2005/DA	38/2005/C/IDAS	Reconfiguring a Lot - 5 Lots	14-Mar-05	Approved	20-Feb-07	Approved	5	Lot 7 Campbells Pocket Road WAMURAN QLD 4512
DA/13105/2005/DA	45/2005/C/IDAS	Reconfiguring a Lot - 9 Lots and new road (Central Lakes - Stage 4B)	16-Mar-05	Approved	06-Sep-05	Approved	9	Lot 994 McKean Street CABOOLTURE QLD 4510
DA/13117/2005/DA	51/2005/C/IDAS	Reconfiguring a Lot - 38 Lots, new road and park (Central Lakes - Stage 3A)	16-Mar-05	Approved	06-Sep-05	Approved	38	Lot 994 McKean Street CABOOLTURE QLD 4510
DA/13119/2005/DA	52/2005/C/IDAS	Reconfiguring a Lot - 46 lots and new road (Central Lakes - Stage 3B)	16-Mar-05	Approved	27-Sep-05	Approved	46	Lot 989 Central Lakes Drive CABOOLTURE QLD 4510
DA/13119/2005/DA	52/2005/C/IDAS	Reconfiguring a Lot - 46 lots and new road (Central Lakes - Stage 3B)	16-Mar-05	Approved	27-Sep-05	Approved	46	Lot 994 McKean Street CABOOLTURE QLD 4510
DA/13109/2005/DA	47/2005/C/IDAS	Reconfiguring a Lot - Developement Permit - 15 Lots	22-Mar-05	Approved	27-Sep-05	Approved	15	Lot 5 Cocos Drive NINGI QLD 4511
DA/19663/2008/DA	1702/2008/C/IDAS	Reconfiguring a Lot - Development Permit (55 Lots and Park) Parragilga Green Estate - Stages 4, 5 & 6	30-Apr-08	Applicant Appeal Period	24-Dec-08	Approved	55	Lot 800 Cash Street D'AGUILAR QLD 4514



**List of all DA Approvals since 01/01/2003 where Lots > 4 as at 01/09/2011 with Addresses**

<b>Application Number</b>	<b>Old Application Ref</b>	<b>Description</b>	<b>Lodged</b>	<b>Status</b>	<b>Decided</b>	<b>Decision</b>	<b>#Lots</b>	<b>Address</b>
DA/19663/2008/DA	1702/2008/C/IDAS	Reconfiguring a Lot - Development Permit (55 Lots and Park) Parragilga Green Estate - Stages 4, 5 & 6	30-Apr-08	Applicant Appeal Period	24-Dec-08	Approved	55	Lot 901 Cash StreetD'AGUILAR QLD 4514
DA/19979/2008/DA	1996/2008/C/IDAS	Reconfiguring a Lot - Development Permit (47 Lots and Park)	03-Dec-08	Approved	21-Aug-09	Approved	46	65-67 Lyndhurst Terrace, CABOOLTURE QLD 4510
DA/21479/2009/DA	2047/2009/C/IDAS	Reconfiguring a Lot - Development Permit for Community Title Scheme (101 Lots)	13-Feb-09	Approved	24-Jul-09	Approved	101	1338 Bribie Island Road, NINGI QLD 4511
DA/21479/2009/DA	2047/2009/C/IDAS	Reconfiguring a Lot - Development Permit for Community Title Scheme (101 Lots)	13-Feb-09	Approved	24-Jul-09	Approved	101	1378 Bribie Island Road, NINGI QLD 4511
DA/21479/2009/DA	2047/2009/C/IDAS	Reconfiguring a Lot - Development Permit for Community Title Scheme (101 Lots)	13-Feb-09	Approved	24-Jul-09	Approved	101	1404 Bribie Island Road, NINGI QLD 4511
DA/21479/2009/DA	2047/2009/C/IDAS	Reconfiguring a Lot - Development Permit for Community Title Scheme (101 Lots)	13-Feb-09	Approved	24-Jul-09	Approved	101	15-23 Redondo Street, NINGI QLD 4511
DA/21479/2009/DA	2047/2009/C/IDAS	Reconfiguring a Lot - Development Permit for Community Title Scheme (101 Lots)	13-Feb-09	Approved	24-Jul-09	Approved	101	Unit 203 15-23 Redondo Street, NINGI QLD 4511
DA/21479/2009/DA	2047/2009/C/IDAS	Reconfiguring a Lot - Development Permit for Community Title Scheme (101 Lots)	13-Feb-09	Approved	24-Jul-09	Approved	101	Unit 204 15-23 Redondo Street, NINGI QLD 4511

**List of all DA Approvals since 01/01/2003 where Lots > 4 as at 01/09/2011 with Addresses**

<b>Application Number</b>	<b>Old Application Ref</b>	<b>Description</b>	<b>Lodged</b>	<b>Status</b>	<b>Decided</b>	<b>Decision</b>	<b>#Lots</b>	<b>Address</b>
DA/21479/2009/DA	2047/2009/C/IDAS	Reconfiguring a Lot - Development Permit for Community Title Scheme (101 Lots)	13-Feb-09	Approved	14-Oct-09	Approved	101	1338 Bribie Island Road, NINGI QLD 4511
DA/21479/2009/DA	2047/2009/C/IDAS	Reconfiguring a Lot - Development Permit for Community Title Scheme (101 Lots)	13-Feb-09	Approved	14-Oct-09	Approved	101	1378 Bribie Island Road, NINGI QLD 4511
DA/21479/2009/DA	2047/2009/C/IDAS	Reconfiguring a Lot - Development Permit for Community Title Scheme (101 Lots)	13-Feb-09	Approved	14-Oct-09	Approved	101	1404 Bribie Island Road, NINGI QLD 4511
DA/21479/2009/DA	2047/2009/C/IDAS	Reconfiguring a Lot - Development Permit for Community Title Scheme (101 Lots)	13-Feb-09	Approved	14-Oct-09	Approved	101	15-23 Redondo Street, NINGI QLD 4511
DA/21479/2009/DA	2047/2009/C/IDAS	Reconfiguring a Lot - Development Permit for Community Title Scheme (101 Lots)	13-Feb-09	Approved	14-Oct-09	Approved	101	Unit 203 15-23 Redondo Street, NINGI QLD 4511
DA/21479/2009/DA	2047/2009/C/IDAS	Reconfiguring a Lot - Development Permit for Community Title Scheme (101 Lots)	13-Feb-09	Approved	14-Oct-09	Approved	101	Unit 204 15-23 Redondo Street, NINGI QLD 4511
DA/17930/2007/DA	1414/2007/C/IDAS	Reconfiguring a Lot - Development Permit (133 Lots and Park) Riverparks Estate - Stages 15-26	26-Nov-07	Approved	25-Aug-09	Approved	133	13 Pauls Road, UPPER CABOOLTURE QLD 4510
DA/17930/2007/DA	1414/2007/C/IDAS	Reconfiguring a Lot - Development Permit (133 Lots and Park) Riverparks Estate - Stages 15-26	26-Nov-07	Approved	25-Aug-09	Approved	133	13-33 Pauls Road, UPPER CABOOLTURE QLD 4510

**List of all DA Approvals since 01/01/2003 where Lots > 4 as at 01/09/2011 with Addresses**

Application Number	Old Application Ref	Description	Lodged	Status	Decided	Decision	#Lots	Address
DA/17930/2007/DA	1414/2007/C/IDAS	Reconfiguring a Lot - Development Permit (133 Lots and Park) Riverparks Estate - Stages 15-26	26-Nov-07	Approved	25-Aug-09	Approved	133	23 Pauls Road, UPPER CABOOLTURE QLD 4510
DA/17930/2007/DA	1414/2007/C/IDAS	Reconfiguring a Lot - Development Permit (133 Lots and Park) Riverparks Estate - Stages 15-26	26-Nov-07	Approved	25-Aug-09	Approved	133	33 Pauls Road, UPPER CABOOLTURE QLD 4510
DA/17930/2007/DA	1414/2007/C/IDAS	Reconfiguring a Lot - Development Permit (133 Lots and Park) Riverparks Estate - Stages 15-26	26-Nov-07	Approved	25-Aug-09	Approved	133	80 Dobson Lane, UPPER CABOOLTURE QLD 4510
DA/17930/2007/DA	1414/2007/C/IDAS	Reconfiguring a Lot - Development Permit (133 Lots and Park) Riverparks Estate - Stages 15-26	26-Nov-07	Approved	23-Mar-10	Approved	133	13 Pauls Road, UPPER CABOOLTURE QLD 4510
DA/17930/2007/DA	1414/2007/C/IDAS	Reconfiguring a Lot - Development Permit (133 Lots and Park) Riverparks Estate - Stages 15-26	26-Nov-07	Approved	23-Mar-10	Approved	133	13-33 Pauls Road, UPPER CABOOLTURE QLD 4510
DA/17930/2007/DA	1414/2007/C/IDAS	Reconfiguring a Lot - Development Permit (133 Lots and Park) Riverparks Estate - Stages 15-26	26-Nov-07	Approved	23-Mar-10	Approved	133	23 Pauls Road, UPPER CABOOLTURE QLD 4510
DA/17930/2007/DA	1414/2007/C/IDAS	Reconfiguring a Lot - Development Permit (133 Lots and Park) Riverparks Estate - Stages 15-26	26-Nov-07	Approved	23-Mar-10	Approved	133	33 Pauls Road, UPPER CABOOLTURE QLD 4510
DA/17930/2007/DA	1414/2007/C/IDAS	Reconfiguring a Lot - Development Permit (133 Lots and Park) Riverparks Estate - Stages 15-26	26-Nov-07	Approved	23-Mar-10	Approved	133	80 Dobson Lane, UPPER CABOOLTURE QLD 4510



**List of all DA Approvals since 01/01/2003 where Lots > 4 as at 01/09/2011 with Addresses**

Application Number	Old Application Ref	Description	Lodged	Status	Decided	Decision	#Lots	Address
DA/13074/2005/DA	34/2005/C/IDAS	Reconfiguring a Lot - Group Title Subdivision (108 Residential Lots and New Road) Modification increased no of lots from 108 to 111 on 24/1/2006Extension of one (1) year approved 6/1/10 to 3 August 2011	07-Mar-05	Deemed Properly Made	07-Jun-05	Approved	111	Lot 1 Avon AvenueBANKSIA BEACH QLD 4507
DA/13074/2005/DA	34/2005/C/IDAS	Reconfiguring a Lot - Group Title Subdivision (108 Residential Lots and New Road) Modification increased no of lots from 108 to 111 on 24/1/2006Extension of one (1) year approved 6/1/10 to 3 August 2011	07-Mar-05	Deemed Properly Made	07-Jun-05	Approved	111	Lot 809 Freshwater DriveBANKSIA BEACH QLD 4507
DA/13074/2005/DA	34/2005/C/IDAS	Reconfiguring a Lot - Group Title Subdivision (108 Residential Lots and New Road) Modification increased no of lots from 108 to 111 on 24/1/2006Extension of one (1) year approved 6/1/10 to 3 August 2011	07-Mar-05	Deemed Properly Made	24-Jan-06	Approved	111	Lot 1 Avon AvenueBANKSIA BEACH QLD 4507
DA/13074/2005/DA	34/2005/C/IDAS	Reconfiguring a Lot - Group Title Subdivision (108 Residential Lots and New Road) Modification increased no of lots from 108 to 111 on 24/1/2006Extension of one (1) year approved 6/1/10 to 3 August 2011	07-Mar-05	Deemed Properly Made	24-Jan-06	Approved	111	Lot 809 Freshwater DriveBANKSIA BEACH QLD 4507
DA/21741/2009/DA	2317/2009/C/IDAS	Reconfiguring a Lot - Development Permit (5 Lots)	24-Nov-09	Approved	04-Jan-10	Approved	5	Lot 808 Freshwater DriveBANKSIA BEACH QLD 4507

**List of all DA Approvals since 01/01/2003 where Lots > 4 as at 01/09/2011 with Addresses**

<b>Application Number</b>	<b>Old Application Ref</b>	<b>Description</b>	<b>Lodged</b>	<b>Status</b>	<b>Decided</b>	<b>Decision</b>	<b>#Lots</b>	<b>Address</b>
DA/14643/2006/DA	345/2006/C/IDAS	Reconfiguring a Lot - Development Permit (9 Lots)	14-Mar-06	Approved	11-Dec-07	Approved	9	49 McLeod Lane, D'AGUILAR QLD 4514
DA/14643/2006/DA	345/2006/C/IDAS	Reconfiguring a Lot - Development Permit (9 Lots)	14-Mar-06	Approved	20-Jan-10	Approved	9	49 McLeod Lane, D'AGUILAR QLD 4514
DA/17509/2007/DA	1178/2007/C/IDAS	Reconfiguring a Lot - Development Permit (42 Lots, park and new road)	29-Jun-07	Approved	23-Sep-08	Approved	42	Lot 13 Male RoadCABOOLTURE QLD 4510
DA/17509/2007/DA	1178/2007/C/IDAS	Reconfiguring a Lot - Development Permit (42 Lots, park and new road)	29-Jun-07	Approved	23-Sep-08	Approved	42	Lot 45 Male RoadCABOOLTURE QLD 4510
DA/17509/2007/DA	1178/2007/C/IDAS	Reconfiguring a Lot - Development Permit (42 Lots, park and new road)	29-Jun-07	Approved	23-Sep-08	Approved	42	Lot 46 Male RoadCABOOLTURE QLD 4510
DA/17509/2007/DA	1178/2007/C/IDAS	Reconfiguring a Lot - Development Permit (42 Lots, park and new road)	29-Jun-07	Approved	14-Jan-10	Approved	42	Lot 13 Male RoadCABOOLTURE QLD 4510
DA/17509/2007/DA	1178/2007/C/IDAS	Reconfiguring a Lot - Development Permit (42 Lots, park and new road)	29-Jun-07	Approved	14-Jan-10	Approved	42	Lot 45 Male RoadCABOOLTURE QLD 4510
DA/17509/2007/DA	1178/2007/C/IDAS	Reconfiguring a Lot - Development Permit (42 Lots, park and new road)	29-Jun-07	Approved	14-Jan-10	Approved	42	Lot 46 Male RoadCABOOLTURE QLD 4510
DA/17090/2007/DA	963/2007/C/IDAS	Material Change of Use - Development Permit for Retirement Village (329 Units)	27-Feb-07	Approved	16-Dec-08	Approved	329	18-46 Weier Road, MORAYFIELD QLD 4506
DA/17090/2007/DA	963/2007/C/IDAS	Material Change of Use - Development Permit for Retirement Village (329 Units)	27-Feb-07	Approved	18-Dec-09	Approved	329	18-46 Weier Road, MORAYFIELD QLD 4506

List of all DA Approvals since 01/01/2003 where Lots > 4 as at 01/09/2011 with Addresses								
Application Number	Old Application Ref	Description	Lodged	Status	Decided	Decision	#Lots	Address
DA/17227/2007/DA	1033/2007/C/IDAS	Reconfiguring a Lot - Development Permit (25 Lots, Park and New Road)	12-Apr-07	Approved	10-Jan-08	Approved	25	102 Elof Road, CABOOLTURE QLD 4510
DA/17227/2007/DA	1033/2007/C/IDAS	Reconfiguring a Lot - Development Permit (25 Lots, Park and New Road)	12-Apr-07	Approved	10-Jan-08	Approved	25	Lot 1 Elof RoadCABOOLTURE QLD 4510
DA/17227/2007/DA	1033/2007/C/IDAS	Reconfiguring a Lot - Development Permit (25 Lots, Park and New Road)	12-Apr-07	Approved	10-Jan-08	Approved	25	Lot 2 Elof RoadCABOOLTURE QLD 4510
DA/17227/2007/DA	1033/2007/C/IDAS	Reconfiguring a Lot - Development Permit (25 Lots, Park and New Road)	12-Apr-07	Approved	22-Dec-09	Approved	25	102 Elof Road, CABOOLTURE QLD 4510
DA/17227/2007/DA	1033/2007/C/IDAS	Reconfiguring a Lot - Development Permit (25 Lots, Park and New Road)	12-Apr-07	Approved	22-Dec-09	Approved	25	Lot 1 Elof RoadCABOOLTURE QLD 4510
DA/17227/2007/DA	1033/2007/C/IDAS	Reconfiguring a Lot - Development Permit (25 Lots, Park and New Road)	12-Apr-07	Approved	22-Dec-09	Approved	25	Lot 2 Elof RoadCABOOLTURE QLD 4510
DA/21548/2009/DA	2116/2009/C/IDAS	Reconfiguring a Lot - Development Permit (51 Lots and Park in 3 Stages)	08-May-09	Approved	16-Mar-10	Approved	51	740 Caboolture River Road, UPPER CABOOLTURE QLD 4510
DA/21548/2009/DA	2116/2009/C/IDAS	Reconfiguring a Lot - Development Permit (51 Lots and Park in 3 Stages)	08-May-09	Approved	16-Mar-10	Approved	51	740-748 Caboolture River Road, UPPER CABOOLTURE QLD 4510
DA/21548/2009/DA	2116/2009/C/IDAS	Reconfiguring a Lot - Development Permit (51 Lots and Park in 3 Stages)	08-May-09	Approved	16-Mar-10	Approved	51	748 Caboolture River Road, UPPER CABOOLTURE QLD 4510



**List of all DA Approvals since 01/01/2003 where Lots > 4 as at 01/09/2011 with Addresses**

<b>Application Number</b>	<b>Old Application Ref</b>	<b>Description</b>	<b>Lodged</b>	<b>Status</b>	<b>Decided</b>	<b>Decision</b>	<b>#Lots</b>	<b>Address</b>
DA/21548/2009/DA	2116/2009/C/IDAS	Reconfiguring a Lot - Development Permit (51 Lots and Park in 3 Stages)	08-May-09	Approved	16-Mar-10	Approved	51	758 Caboolture River Road, UPPER CABOOLTURE QLD 4510
DA/21548/2009/DA	2116/2009/C/IDAS	Reconfiguring a Lot - Development Permit (51 Lots and Park in 3 Stages)	08-May-09	Approved	16-Mar-10	Approved	51	764 Caboolture River Road, UPPER CABOOLTURE QLD 4510
DA/19464/2008/DA	1602/2008/C/IDAS	Reconfiguring a Lot - Development Permit (9 Lots + Park) Stage 2	28-Feb-08	Approved	12-May-10	Approved	9	55 Randal Avenue, NINGI QLD 4511
DA/19464/2008/DA	1602/2008/C/IDAS	Reconfiguring a Lot - Development Permit (9 Lots + Park) Stage 2	28-Feb-08	Approved	12-May-10	Approved	9	75 Randal Avenue, NINGI QLD 4511
DA/19905/2008/DA	1922/2008/C/IDAS	Reconfiguring a Lot - Development Permit (8 Lots)	29-Sep-08	Appeal Period Suspended	24-Feb-10	Approved	8	2-4 Gladys Avenue, CABOOLTURE QLD 4510
DA/19905/2008/DA	1922/2008/C/IDAS	Reconfiguring a Lot - Development Permit (8 Lots)	29-Sep-08	Appeal Period Suspended	24-Feb-10	Approved	8	79-85 Markwell Road, CABOOLTURE QLD 4510
DA/19903/2008/DA	1920/2008/C/IDAS	Reconfiguring a Lot - Development Permit (15 Lots)	25-Sep-08	Applicant Appeal Period	11-Jun-10	Approved	18	126 McPhail Road, NARANGBA QLD 4504
DA/17876/2007/DA	1364/2007/C/IDAS	Reconfiguring a Lot - Development Permit (26 Lots and Park)	22-Oct-07	Approved	04-Sep-08	Approved	26	34 Male Road, CABOOLTURE QLD 4510
DA/17876/2007/DA	1364/2007/C/IDAS	Reconfiguring a Lot - Development Permit (26 Lots and Park)	22-Oct-07	Approved	04-Sep-08	Approved	26	Lot 43 Male RoadCABOOLTURE QLD 4510

**List of all DA Approvals since 01/01/2003 where Lots > 4 as at 01/09/2011 with Addresses**

Application Number	Old Application Ref	Description	Lodged	Status	Decided	Decision	#Lots	Address
DA/17511/2007/DA	1179/2007/C/IDAS	Reconfiguring a Lot - Development Permit (48 Lots and park) Riverparks - Stages 13 & 14	29-Jun-07	Approved	12-Jan-09	Approved	48	2 Pauls Road, UPPER CABOOLTURE QLD 4510
DA/17511/2007/DA	1179/2007/C/IDAS	Reconfiguring a Lot - Development Permit (48 Lots and park) Riverparks - Stages 13 & 14	29-Jun-07	Approved	12-Jan-09	Approved	48	46 Dobson Lane, UPPER CABOOLTURE QLD 4510
DA/17515/2007/DA	1181/2007/C/IDAS	Reconfiguring a Lot - Development Permit (5 Lots and park)River Parks - Stage 12	29-Jun-07	Approved	02-Apr-08	Approved	5	16 Riverparks Way, UPPER CABOOLTURE QLD 4510
DA/17515/2007/DA	1181/2007/C/IDAS	Reconfiguring a Lot - Development Permit (5 Lots and park)River Parks - Stage 12	29-Jun-07	Approved	02-Apr-08	Approved	5	Lot 102 Cherrytree CrescentUPPER CABOOLTURE QLD 4510
DA/17515/2007/DA	1181/2007/C/IDAS	Reconfiguring a Lot - Development Permit (5 Lots and park)River Parks - Stage 12	29-Jun-07	Approved	02-Apr-08	Approved	5	Lot 30 Dobson LaneUPPER CABOOLTURE QLD 4510
DA/17557/2007/DA	1202/2007/C/IDAS	Reconfiguring a Lot - Development Permit (10 Lots and new road)	16-Jul-07	Approved	25-Feb-08	Approved	10	Lot 15 Deception Bay RoadDECEPTION BAY QLD 4508
DA/17499/2007/DA	1173/2007/C/IDAS	Reconfiguring a Lot - Development Permit (17 Lots, park and new road)	29-Jun-07	Approved	10-Apr-08	Approved	17	Lot 3 Pauls RoadUPPER CABOOLTURE QLD 4510

List of all DA Approvals since 01/01/2003 where Lots > 4 as at 01/09/2011 with Addresses								
Application Number	Old Application Ref	Description	Lodged	Status	Decided	Decision	#Lots	Address
DA/19909/2008/DA	1926/2008/C/IDAS	Reconfiguring a Lot - Preliminary Approval for a Master Planned Estate (606 Lots over 5 Stages) and Reconfiguring a Lot - Development Permit (259 Lots - Stage 1)	01-Oct-08	Approved	01-Sep-09	Approved	277	105 O'Mara Road, NARANGBA QLD 4504
DA/19909/2008/DA	1926/2008/C/IDAS	Reconfiguring a Lot - Preliminary Approval for a Master Planned Estate (606 Lots over 5 Stages) and Reconfiguring a Lot - Development Permit (259 Lots - Stage 1)	01-Oct-08	Approved	01-Sep-09	Approved	277	115 O'Mara Road, NARANGBA QLD 4504
DA/19909/2008/DA	1926/2008/C/IDAS	Reconfiguring a Lot - Preliminary Approval for a Master Planned Estate (606 Lots over 5 Stages) and Reconfiguring a Lot - Development Permit (259 Lots - Stage 1)	01-Oct-08	Approved	01-Sep-09	Approved	277	123 O'Mara Road, NARANGBA QLD 4504
DA/19909/2008/DA	1926/2008/C/IDAS	Reconfiguring a Lot - Preliminary Approval for a Master Planned Estate (606 Lots over 5 Stages) and Reconfiguring a Lot - Development Permit (259 Lots - Stage 1)	01-Oct-08	Approved	01-Sep-09	Approved	277	135 O'Mara Road, NARANGBA QLD 4504



**List of all DA Approvals since 01/01/2003 where Lots > 4 as at 01/09/2011 with Addresses**

<b>Application Number</b>	<b>Old Application Ref</b>	<b>Description</b>	<b>Lodged</b>	<b>Status</b>	<b>Decided</b>	<b>Decision</b>	<b>#Lots</b>	<b>Address</b>
DA/19909/2008/DA	1926/2008/C/IDAS	Reconfiguring a Lot - Preliminary Approval for a Master Planned Estate (606 Lots over 5 Stages) and Reconfiguring a Lot - Development Permit (259 Lots - Stage 1)	01-Oct-08	Approved	01-Sep-09	Approved	277	141 O'Mara Road, NARANGBA QLD 4504
DA/19909/2008/DA	1926/2008/C/IDAS	Reconfiguring a Lot - Preliminary Approval for a Master Planned Estate (606 Lots over 5 Stages) and Reconfiguring a Lot - Development Permit (259 Lots - Stage 1)	01-Oct-08	Approved	01-Sep-09	Approved	277	155 O'Mara Road, NARANGBA QLD 4504
DA/19909/2008/DA	1926/2008/C/IDAS	Reconfiguring a Lot - Preliminary Approval for a Master Planned Estate (606 Lots over 5 Stages) and Reconfiguring a Lot - Development Permit (259 Lots - Stage 1)	01-Oct-08	Approved	01-Sep-09	Approved	277	27-35 Marshman Road, NARANGBA QLD 4504
DA/19909/2008/DA	1926/2008/C/IDAS	Reconfiguring a Lot - Preliminary Approval for a Master Planned Estate (606 Lots over 5 Stages) and Reconfiguring a Lot - Development Permit (259 Lots - Stage 1)	01-Oct-08	Approved	01-Sep-09	Approved	277	37-43 Marshman Road, NARANGBA QLD 4504

List of all DA Approvals since 01/01/2003 where Lots > 4 as at 01/09/2011 with Addresses								
Application Number	Old Application Ref	Description	Lodged	Status	Decided	Decision	#Lots	Address
DA/19909/2008/DA	1926/2008/C/IDAS	Reconfiguring a Lot - Preliminary Approval for a Master Planned Estate (606 Lots over 5 Stages) and Reconfiguring a Lot - Development Permit (259 Lots - Stage 1)	01-Oct-08	Approved	01-Sep-09	Approved	277	45-51 Marshman Road, NARANGBA QLD 4504
DA/19909/2008/DA	1926/2008/C/IDAS	Reconfiguring a Lot - Preliminary Approval for a Master Planned Estate (606 Lots over 5 Stages) and Reconfiguring a Lot - Development Permit (259 Lots - Stage 1)	01-Oct-08	Approved	01-Sep-09	Approved	277	53 Marshman Road, NARANGBA QLD 4504
DA/19909/2008/DA	1926/2008/C/IDAS	Reconfiguring a Lot - Preliminary Approval for a Master Planned Estate (606 Lots over 5 Stages) and Reconfiguring a Lot - Development Permit (259 Lots - Stage 1)	01-Oct-08	Approved	01-Sep-09	Approved	277	Lot 1 O'Mara RoadNARANGBA QLD 4504
DA/19909/2008/DA	1926/2008/C/IDAS	Reconfiguring a Lot - Preliminary Approval for a Master Planned Estate (606 Lots over 5 Stages) and Reconfiguring a Lot - Development Permit (259 Lots - Stage 1)	01-Oct-08	Approved	01-Sep-09	Approved	277	Lot 5 O'Mara RoadNARANGBA QLD 4504

**List of all DA Approvals since 01/01/2003 where Lots > 4 as at 01/09/2011 with Addresses**

<b>Application Number</b>	<b>Old Application Ref</b>	<b>Description</b>	<b>Lodged</b>	<b>Status</b>	<b>Decided</b>	<b>Decision</b>	<b>#Lots</b>	<b>Address</b>
DA/19909/2008/DA	1926/2008/C/IDAS	Reconfiguring a Lot - Preliminary Approval for a Master Planned Estate (606 Lots over 5 Stages) and Reconfiguring a Lot - Development Permit (259 Lots - Stage 1)	01-Oct-08	Approved	10-Feb-10	Approved	277	105 O'Mara Road, NARANGBA QLD 4504
DA/19909/2008/DA	1926/2008/C/IDAS	Reconfiguring a Lot - Preliminary Approval for a Master Planned Estate (606 Lots over 5 Stages) and Reconfiguring a Lot - Development Permit (259 Lots - Stage 1)	01-Oct-08	Approved	10-Feb-10	Approved	277	115 O'Mara Road, NARANGBA QLD 4504
DA/19909/2008/DA	1926/2008/C/IDAS	Reconfiguring a Lot - Preliminary Approval for a Master Planned Estate (606 Lots over 5 Stages) and Reconfiguring a Lot - Development Permit (259 Lots - Stage 1)	01-Oct-08	Approved	10-Feb-10	Approved	277	123 O'Mara Road, NARANGBA QLD 4504
DA/19909/2008/DA	1926/2008/C/IDAS	Reconfiguring a Lot - Preliminary Approval for a Master Planned Estate (606 Lots over 5 Stages) and Reconfiguring a Lot - Development Permit (259 Lots - Stage 1)	01-Oct-08	Approved	10-Feb-10	Approved	277	135 O'Mara Road, NARANGBA QLD 4504



**List of all DA Approvals since 01/01/2003 where Lots > 4 as at 01/09/2011 with Addresses**

<b>Application Number</b>	<b>Old Application Ref</b>	<b>Description</b>	<b>Lodged</b>	<b>Status</b>	<b>Decided</b>	<b>Decision</b>	<b>#Lots</b>	<b>Address</b>
DA/19909/2008/DA	1926/2008/C/IDAS	Reconfiguring a Lot - Preliminary Approval for a Master Planned Estate (606 Lots over 5 Stages) and Reconfiguring a Lot - Development Permit (259 Lots - Stage 1)	01-Oct-08	Approved	10-Feb-10	Approved	277	141 O'Mara Road, NARANGBA QLD 4504
DA/19909/2008/DA	1926/2008/C/IDAS	Reconfiguring a Lot - Preliminary Approval for a Master Planned Estate (606 Lots over 5 Stages) and Reconfiguring a Lot - Development Permit (259 Lots - Stage 1)	01-Oct-08	Approved	10-Feb-10	Approved	277	155 O'Mara Road, NARANGBA QLD 4504
DA/19909/2008/DA	1926/2008/C/IDAS	Reconfiguring a Lot - Preliminary Approval for a Master Planned Estate (606 Lots over 5 Stages) and Reconfiguring a Lot - Development Permit (259 Lots - Stage 1)	01-Oct-08	Approved	10-Feb-10	Approved	277	27-35 Marshman Road, NARANGBA QLD 4504
DA/19909/2008/DA	1926/2008/C/IDAS	Reconfiguring a Lot - Preliminary Approval for a Master Planned Estate (606 Lots over 5 Stages) and Reconfiguring a Lot - Development Permit (259 Lots - Stage 1)	01-Oct-08	Approved	10-Feb-10	Approved	277	37-43 Marshman Road, NARANGBA QLD 4504

List of all DA Approvals since 01/01/2003 where Lots > 4 as at 01/09/2011 with Addresses								
Application Number	Old Application Ref	Description	Lodged	Status	Decided	Decision	#Lots	Address
DA/19909/2008/DA	1926/2008/C/IDAS	Reconfiguring a Lot - Preliminary Approval for a Master Planned Estate (606 Lots over 5 Stages) and Reconfiguring a Lot - Development Permit (259 Lots - Stage 1)	01-Oct-08	Approved	10-Feb-10	Approved	277	45-51 Marshman Road, NARANGBA QLD 4504
DA/19909/2008/DA	1926/2008/C/IDAS	Reconfiguring a Lot - Preliminary Approval for a Master Planned Estate (606 Lots over 5 Stages) and Reconfiguring a Lot - Development Permit (259 Lots - Stage 1)	01-Oct-08	Approved	10-Feb-10	Approved	277	53 Marshman Road, NARANGBA QLD 4504
DA/19909/2008/DA	1926/2008/C/IDAS	Reconfiguring a Lot - Preliminary Approval for a Master Planned Estate (606 Lots over 5 Stages) and Reconfiguring a Lot - Development Permit (259 Lots - Stage 1)	01-Oct-08	Approved	10-Feb-10	Approved	277	Lot 1 O'Mara RoadNARANGBA QLD 4504
DA/19909/2008/DA	1926/2008/C/IDAS	Reconfiguring a Lot - Preliminary Approval for a Master Planned Estate (606 Lots over 5 Stages) and Reconfiguring a Lot - Development Permit (259 Lots - Stage 1)	01-Oct-08	Approved	10-Feb-10	Approved	277	Lot 5 O'Mara RoadNARANGBA QLD 4504
DA/17996/2007/DA	1482/2007/C/IDAS	Reconfiguring a Lot - Development Permit (57 Lots and Park)	21-Dec-07	Approved	20-Feb-09	Approved	57	141 Oakey Flat Road, MORAYFIELD QLD 4506

**List of all DA Approvals since 01/01/2003 where Lots > 4 as at 01/09/2011 with Addresses**

Application Number	Old Application Ref	Description	Lodged	Status	Decided	Decision	#Lots	Address
DA/17996/2007/DA	1482/2007/C/IDAS	Reconfiguring a Lot - Development Permit (57 Lots and Park)	21-Dec-07	Approved	20-Feb-09	Approved	57	151 Oakey Flat Road, MORAYFIELD QLD 4506
DA/19480/2008/DA	1610/2008/C/IDAS	Reconfiguring a Lot - Development Permit (18 Lots and park in 2 Stages)	29-Feb-08	Approved	14-Aug-09	Approved	18	1227-1273 Bribie Island Road, NINGI QLD 4511
DA/19480/2008/DA	1610/2008/C/IDAS	Reconfiguring a Lot - Development Permit (18 Lots and park in 2 Stages)	29-Feb-08	Approved	05-Mar-10	Approved	18	1227-1273 Bribie Island Road, NINGI QLD 4511
DA/21552/2009/DA	2120/2009/C/IDAS	Reconfiguring a Lot - Development Permit (44 Lots)Central Lakes Estate - Stage 16	13-May-09	Applicant Appeal Period	05-Oct-09	Approved	44	Lot 956 Summerfields DriveCABOOLTURE QLD 4510
DA/21552/2009/DA	2120/2009/C/IDAS	Reconfiguring a Lot - Development Permit (44 Lots)Central Lakes Estate - Stage 16	13-May-09	Applicant Appeal Period	05-Oct-09	Approved	44	Lot 959 Summerfields DriveCABOOLTURE QLD 4510
DA/21552/2009/DA	2120/2009/C/IDAS	Reconfiguring a Lot - Development Permit (44 Lots)Central Lakes Estate - Stage 16	13-May-09	Applicant Appeal Period	26-Mar-10	Approved	44	Lot 956 Summerfields DriveCABOOLTURE QLD 4510
DA/21552/2009/DA	2120/2009/C/IDAS	Reconfiguring a Lot - Development Permit (44 Lots)Central Lakes Estate - Stage 16	13-May-09	Applicant Appeal Period	26-Mar-10	Approved	44	Lot 959 Summerfields DriveCABOOLTURE QLD 4510
DA/17971/2007/DA	1457/2007/C/IDAS	Reconfiguring a Lot - Development Permit (35 Lots and new road) Superseded Planning Scheme	11-Dec-07	Approved	30-Mar-10	Approved	35	135-157 King Road, ELIMBAH QLD 4516



**List of all DA Approvals since 01/01/2003 where Lots > 4 as at 01/09/2011 with Addresses**

<b>Application Number</b>	<b>Old Application Ref</b>	<b>Description</b>	<b>Lodged</b>	<b>Status</b>	<b>Decided</b>	<b>Decision</b>	<b>#Lots</b>	<b>Address</b>
DA/17971/2007/DA	1457/2007/C/IDAS	Reconfiguring a Lot - Development Permit (35 Lots and new road) Superseded Planning Scheme	11-Dec-07	Approved	30-Mar-10	Approved	35	1-51 Alcock Road, ELIMBAH QLD 4516
DA/17999/2007/DA	1485/2007/C/IDAS	Reconfiguring a Lot - Development Permit (15 Lots)	21-Dec-07	Applicant Appeal Period	25-Jun-10	Approved	15	618-642 Beerburum Road, ELIMBAH QLD 4516
DA/15098/2006/DA	748/2006/C/IDAS	Reconfiguring a Lot - Development Permit (20 Lots and Park)	25-Oct-06	Approved	30-Apr-10	Approved	20	9 Jopheil Close, WAMURAN QLD 4512
DA/14923/2006/DA	633/2006/C/IDAS	Reconfiguring a Lot - Development Permit Stages 1 and 2: 27 Lots, Balance Lot, Park and New Road	10-Aug-06	Approved	23-Dec-10	Approved	36	Lot 7 Old Gympie RoadNARANGBA QLD 4504
DA/14923/2006/DA	633/2006/C/IDAS	Reconfiguring a Lot - Development Permit Stages 1 and 2: 27 Lots, Balance Lot, Park and New Road	10-Aug-06	Approved	23-Dec-10	Approved	36	Lot 903 Old Gympie RoadNARANGBA QLD 4504
DA/14923/2006/DA	633/2006/C/IDAS	Reconfiguring a Lot - Development Permit Stages 1 and 2: 27 Lots, Balance Lot, Park and New Road	10-Aug-06	Approved	19-Jul-11	Approved	36	Lot 7 Old Gympie RoadNARANGBA QLD 4504
DA/14923/2006/DA	633/2006/C/IDAS	Reconfiguring a Lot - Development Permit Stages 1 and 2: 27 Lots, Balance Lot, Park and New Road	10-Aug-06	Approved	19-Jul-11	Approved	36	Lot 903 Old Gympie RoadNARANGBA QLD 4504
DA/21585/2009/DA	2156/2009/C/IDAS	Reconfiguring a Lot - Development Permit 43 Lots and Park (Palm Springs - Stage 2)	30-Jun-09	Negotiated Decision Requested	22-Feb-11	Approved	42	180 Smiths Road, CABOOLTURE QLD 4510

**List of all DA Approvals since 01/01/2003 where Lots > 4 as at 01/09/2011 with Addresses**

Application Number	Old Application Ref	Description	Lodged	Status	Decided	Decision	#Lots	Address
DA/21585/2009/DA	2156/2009/C/IDAS	Reconfiguring a Lot - Development Permit 43 Lots and Park (Palm Springs - Stage 2)	30-Jun-09	Negotiated Decision Requested	22-Feb-11	Approved	42	18-34 Elva Street, CABOOLTURE QLD 4510
DA/21553/2009/DA	2121/2009/C/IDAS	Reconfiguring a Lot - Development Permit (47 Lots) Central Lakes Estate - Stage 17	13-May-09	Approved	07-Oct-09	Approved	47	Lot 956 Summerfields Drive CABOOLTURE QLD 4510
DA/21553/2009/DA	2121/2009/C/IDAS	Reconfiguring a Lot - Development Permit (47 Lots) Central Lakes Estate - Stage 17	13-May-09	Approved	07-Oct-09	Approved	47	Lot 959 Summerfields Drive CABOOLTURE QLD 4510
DA/21720/2009/DA	2294/2009/C/IDAS	Reconfiguring a Lot - Development Permit (60 Lots)	16-Nov-09	Approved	04-Aug-10	Approved	60	40 Anderson Road, MORAYFIELD QLD 4506
DA/21720/2009/DA	2294/2009/C/IDAS	Reconfiguring a Lot - Development Permit (60 Lots)	16-Nov-09	Approved	04-Aug-10	Approved	60	48 Anderson Road, MORAYFIELD QLD 4506
DA/21602/2009/DA	2173/2009/C/IDAS	Reconfiguring a Lot - Development Permit - 29 Lots and Park (Palm Springs - Stage 3)	16-Jul-09	Negotiated Decision Requested	08-Mar-11	Approved	29	114 Smiths Road, CABOOLTURE QLD 4510
DA/21602/2009/DA	2173/2009/C/IDAS	Reconfiguring a Lot - Development Permit - 29 Lots and Park (Palm Springs - Stage 3)	16-Jul-09	Negotiated Decision Requested	08-Mar-11	Approved	29	180 Smiths Road, CABOOLTURE QLD 4510

**List of all DA Approvals since 01/01/2003 where Lots > 4 as at 01/09/2011 with Addresses**

Application Number	Old Application Ref	Description	Lodged	Status	Decided	Decision	#Lots	Address
DA/21602/2009/DA	2173/2009/C/IDAS	Reconfiguring a Lot - Development Permit - 29 Lots and Park (Palm Springs - Stage 3)	16-Jul-09	Negotiated Decision Requested	08-Mar-11	Approved	29	18-34 Elva Street, CABOOLTURE QLD 4510
DA/21612/2009/DA	2183/2009/C/IDAS	Reconfiguring a Lot - Development Permit - 83 Lots and Park (Palm Springs - Stages 4,5 & 6)	30-Jul-09	Negotiated Decision Requested	14-Mar-11	Approved	83	114 Smiths Road, CABOOLTURE QLD 4510
DA/21612/2009/DA	2183/2009/C/IDAS	Reconfiguring a Lot - Development Permit - 83 Lots and Park (Palm Springs - Stages 4,5 & 6)	30-Jul-09	Negotiated Decision Requested	14-Mar-11	Approved	83	180 Smiths Road, CABOOLTURE QLD 4510
DA/21612/2009/DA	2183/2009/C/IDAS	Reconfiguring a Lot - Development Permit - 83 Lots and Park (Palm Springs - Stages 4,5 & 6)	30-Jul-09	Negotiated Decision Requested	14-Mar-11	Approved	83	18-34 Elva Street, CABOOLTURE QLD 4510
DA/21546/2009/DA	2114/2009/C/IDAS	Reconfiguring a Lot - Development Permit (25 Lots) and Park - Stage 1	08-May-09	Negotiated Decision Requested	21-Jan-11	Approved	25	162-164 Old Gympie Road, CABOOLTURE QLD 4510
DA/21546/2009/DA	2114/2009/C/IDAS	Reconfiguring a Lot - Development Permit (25 Lots) and Park - Stage 1	08-May-09	Negotiated Decision Requested	21-Jan-11	Approved	25	180 Smiths Road, CABOOLTURE QLD 4510



List of all DA Approvals since 01/01/2003 where Lots > 4 as at 01/09/2011 with Addresses								
Application Number	Old Application Ref	Description	Lodged	Status	Decided	Decision	#Lots	Address
DA/21546/2009/DA	2114/2009/C/IDAS	Reconfiguring a Lot - Development Permit (25 Lots) and Park - Stage 1	08-May-09	Negotiated Decision Requested	21-Jan-11	Approved	25	207 Smiths Road, CABOOLTURE QLD 4510
DA/19874/2008/DA	1890/2008/C/IDAS	Material Change of Use - Development Permit for Multiple Dwelling (5 Units)	08-Sep-08	Approved	16-Jul-09	Approved	5	63 Lower King Street, CABOOLTURE QLD 4510
DA/21717/2009/DA	2291/2009/C/IDAS	Reconfiguring a Lot - Development Permit (38 Lots and Park)	12-Nov-09	Approved	30-Jun-10	Approved	38	212 Buchanan Road, MORAYFIELD QLD 4506
DA/21709/2009/DA	2283/2009/C/IDAS	Reconfiguring a Lot - Development Permit for Community Title Scheme (56 Lots)	06-Nov-09	Approved	18-Dec-09	Approved	56	86-88 Caboolture River Road, MORAYFIELD QLD 4506
DA/21709/2009/DA	2283/2009/C/IDAS	Reconfiguring a Lot - Development Permit for Community Title Scheme (56 Lots)	06-Nov-09	Approved	18-Dec-09	Approved	56	90-92 Caboolture River Road, MORAYFIELD QLD 4506
DA/21709/2009/DA	2283/2009/C/IDAS	Reconfiguring a Lot - Development Permit for Community Title Scheme (56 Lots)	06-Nov-09	Approved	18-Dec-09	Approved	56	Lot 8 Caboolture River RoadMORAYFIELD QLD 4506
DA/21709/2009/DA	2283/2009/C/IDAS	Reconfiguring a Lot - Development Permit for Community Title Scheme (56 Lots)	06-Nov-09	Approved	18-Dec-09	Approved	56	Lot 9 Caboolture River RoadMORAYFIELD QLD 4506
DA/21757/2009/DA	2333/2009/C/IDAS	Reconfiguring a Lot - Development Permit (12 Lots)	11-Dec-09	Applicant Appeal Period	24-Feb-11	Approved	12	79-87 Windsor Street, WOODFORD QLD 4514

**List of all DA Approvals since 01/01/2003 where Lots > 4 as at 01/09/2011 with Addresses**

<b>Application Number</b>	<b>Old Application Ref</b>	<b>Description</b>	<b>Lodged</b>	<b>Status</b>	<b>Decided</b>	<b>Decision</b>	<b>#Lots</b>	<b>Address</b>
DA/21757/2009/DA	2333/2009/C/IDAS	Reconfiguring a Lot - Development Permit (12 Lots)	11-Dec-09	Applicant Appeal Period	24-Feb-11	Approved	12	79-95 Windsor Street, WOODFORD QLD 4514
DA/21757/2009/DA	2333/2009/C/IDAS	Reconfiguring a Lot - Development Permit (12 Lots)	11-Dec-09	Applicant Appeal Period	24-Feb-11	Approved	12	89-95 Windsor Street, WOODFORD QLD 4514
DA/21756/2009/DA	2332/2009/C/IDAS	Reconfiguring a Lot - Development Permit (33 Lots & Park)	11-Dec-09	Approved	07-Jul-10	Approved	33	151 Oakey Flat Road, MORAYFIELD QLD 4506
DA/19872/2008/DA	1888/2008/C/IDAS	Reconfiguring a Lot - Development Permit (87 Lots, 1 Balance Lot and 2 Park Lots - Stage 2)	03-Sep-08	Applicant Appeal Period	18-May-11	Approved	8	106 Visentin Road, MORAYFIELD QLD 4506
DA/19872/2008/DA	1888/2008/C/IDAS	Reconfiguring a Lot - Development Permit (87 Lots, 1 Balance Lot and 2 Park Lots - Stage 2)	03-Sep-08	Applicant Appeal Period	18-May-11	Approved	8	106-106A Visentin Road, MORAYFIELD QLD 4506
DA/19872/2008/DA	1888/2008/C/IDAS	Reconfiguring a Lot - Development Permit (87 Lots, 1 Balance Lot and 2 Park Lots - Stage 2)	03-Sep-08	Applicant Appeal Period	18-May-11	Approved	8	Lot 6 Visentin RoadMORAYFIELD QLD 4506
DA/21482/2009/DA	2050/2009/C/IDAS	Reconfiguring a Lot - Development Permit (5 Lots)	16-Feb-09	Approved	04-Aug-09	Approved	5	135 Buckley Road, BURPENGARY EAST QLD 4505
DA/17781/2007/DA	1316/2007/C/IDAS	Material Change of Use - Development Permit for Multiple Dwelling (6 units - 2 Levels)	20-Sep-07	Approved	19-Dec-07	Approved	6	Common Property 11 Fourth Avenue, BONGAREE QLD 4507
DA/21543/2009/DA	2111/2009/C/IDAS	Material Change of Use - Development Permit for Multiple Dwelling (55 Units)	06-May-09	Approved	11-Aug-09	Approved	55	15-27 Bailey Road, DECEPTION BAY QLD 4508

**List of all DA Approvals since 01/01/2003 where Lots > 4 as at 01/09/2011 with Addresses**

Application Number	Old Application Ref	Description	Lodged	Status	Decided	Decision	#Lots	Address
DA/21543/2009/DA	2111/2009/C/IDAS	Material Change of Use - Development Permit for Multiple Dwelling (55 Units)	06-May-09	Approved	13-Oct-09	Approved	55	15-27 Bailey Road, DECEPTION BAY QLD 4508
DA/21659/2009/DA	2231/2009/C/IDAS	Reconfiguring a Lot - Development Permit (6 into 7 Lots)	18-Sep-09	Approved	27-Oct-09	Approved	7	Unit 1 17 Lear Jet Drive, CABOOLTURE QLD 4510
DA/21659/2009/DA	2231/2009/C/IDAS	Reconfiguring a Lot - Development Permit (6 into 7 Lots)	18-Sep-09	Approved	27-Oct-09	Approved	7	Unit 2 17 Lear Jet Drive, CABOOLTURE QLD 4510
DA/21659/2009/DA	2231/2009/C/IDAS	Reconfiguring a Lot - Development Permit (6 into 7 Lots)	18-Sep-09	Approved	27-Oct-09	Approved	7	Unit 3 17 Lear Jet Drive, CABOOLTURE QLD 4510
DA/21659/2009/DA	2231/2009/C/IDAS	Reconfiguring a Lot - Development Permit (6 into 7 Lots)	18-Sep-09	Approved	27-Oct-09	Approved	7	Unit 4 17 Lear Jet Drive, CABOOLTURE QLD 4510
DA/21659/2009/DA	2231/2009/C/IDAS	Reconfiguring a Lot - Development Permit (6 into 7 Lots)	18-Sep-09	Approved	27-Oct-09	Approved	7	Unit 5 17 Lear Jet Drive, CABOOLTURE QLD 4510
DA/21659/2009/DA	2231/2009/C/IDAS	Reconfiguring a Lot - Development Permit (6 into 7 Lots)	18-Sep-09	Approved	27-Oct-09	Approved	7	Unit 6 17 Lear Jet Drive, CABOOLTURE QLD 4510
DA/17894/2007/DA	1377/2007/C/IDAS	Reconfiguring a Lot - Development Permit (20 Lots)	01-Nov-07	Approved	02-Mar-09	Approved	20	173 Buchanan Road, MORAYFIELD QLD 4506
DA/17985/2007/DA	1471/2007/C/IDAS	Material Change of Use - Development Permit for Multiple Dwelling (20 Units, 2 Levels)	19-Dec-07	Approved	04-Sep-08	Approved	20	7 Joyce Street, BURPENGARY QLD 4505
DA/17985/2007/DA	1471/2007/C/IDAS	Material Change of Use - Development Permit for Multiple Dwelling (20 Units, 2 Levels)	19-Dec-07	Approved	04-Sep-08	Approved	20	9 Joyce Street, BURPENGARY QLD 4505



**List of all DA Approvals since 01/01/2003 where Lots > 4 as at 01/09/2011 with Addresses**

Application Number	Old Application Ref	Description	Lodged	Status	Decided	Decision	#Lots	Address
DA/17755/2007/DA	1303/2007/C/IDAS	Material Change of Use - Development Permit for Multiple Dwelling (5 Units - 2 Levels)	14-Sep-07	Approved	11-Mar-08	Approved	5	14 Bury Street, CABOOLTURE QLD 4510
DA/21569/2009/DA	2140/2009/C/IDAS	Reconfiguring a Lot - Development Permit (229 Lots and Park)	11-Jun-09	Approved	10-Nov-09	Approved	229	232 Pumicestone Road, CABOOLTURE QLD 4510
DA/21569/2009/DA	2140/2009/C/IDAS	Reconfiguring a Lot - Development Permit (229 Lots and Park)	11-Jun-09	Approved	10-Nov-09	Approved	229	236 Pumicestone Road, CABOOLTURE QLD 4510
DA/21569/2009/DA	2140/2009/C/IDAS	Reconfiguring a Lot - Development Permit (229 Lots and Park)	11-Jun-09	Approved	10-Nov-09	Approved	229	Lot 29 Pumicestone RoadCABOOLTURE QLD 4510
DA/21569/2009/DA	2140/2009/C/IDAS	Reconfiguring a Lot - Development Permit (229 Lots and Park)	11-Jun-09	Approved	18-Dec-09	Approved	229	232 Pumicestone Road, CABOOLTURE QLD 4510
DA/21569/2009/DA	2140/2009/C/IDAS	Reconfiguring a Lot - Development Permit (229 Lots and Park)	11-Jun-09	Approved	18-Dec-09	Approved	229	236 Pumicestone Road, CABOOLTURE QLD 4510
DA/21569/2009/DA	2140/2009/C/IDAS	Reconfiguring a Lot - Development Permit (229 Lots and Park)	11-Jun-09	Approved	18-Dec-09	Approved	229	Lot 29 Pumicestone RoadCABOOLTURE QLD 4510
DA/21569/2009/DA	2140/2009/C/IDAS	Reconfiguring a Lot - Development Permit (229 Lots and Park)	11-Jun-09	Approved	21-Jul-10	Approved	229	232 Pumicestone Road, CABOOLTURE QLD 4510
DA/21569/2009/DA	2140/2009/C/IDAS	Reconfiguring a Lot - Development Permit (229 Lots and Park)	11-Jun-09	Approved	21-Jul-10	Approved	229	236 Pumicestone Road, CABOOLTURE QLD 4510
DA/21569/2009/DA	2140/2009/C/IDAS	Reconfiguring a Lot - Development Permit (229 Lots and Park)	11-Jun-09	Approved	21-Jul-10	Approved	229	Lot 29 Pumicestone RoadCABOOLTURE QLD 4510

List of all DA Approvals since 01/01/2003 where Lots > 4 as at 01/09/2011 with Addresses								
Application Number	Old Application Ref	Description	Lodged	Status	Decided	Decision	#Lots	Address
DA/19749/2008/DA	1765/2008/C/IDAS	Reconfiguring a Lot - Development Permit (50 Lots, new Roads and Parks)	04-Jun-08	Approved	17-Sep-09	Approved	50	185-187 Pitt Road, BURPENGARY QLD 4505
DA/19749/2008/DA	1765/2008/C/IDAS	Reconfiguring a Lot - Development Permit (50 Lots, new Roads and Parks)	04-Jun-08	Approved	17-Sep-09	Approved	50	901-1045 Bruce Highway, BURPENGARY QLD 4505
DA/19749/2008/DA	1765/2008/C/IDAS	Reconfiguring a Lot - Development Permit (50 Lots, new Roads and Parks)	04-Jun-08	Approved	17-Sep-09	Approved	50	901-985 Bruce Highway, BURPENGARY QLD 4505
DA/19749/2008/DA	1765/2008/C/IDAS	Reconfiguring a Lot - Development Permit (50 Lots, new Roads and Parks)	04-Jun-08	Approved	17-Sep-09	Approved	50	987-1045 Bruce Highway, BURPENGARY QLD 4505
DA/19749/2008/DA	1765/2008/C/IDAS	Reconfiguring a Lot - Development Permit (50 Lots, new Roads and Parks)	04-Jun-08	Approved	23-Feb-10	Approved	50	185-187 Pitt Road, BURPENGARY QLD 4505
DA/19749/2008/DA	1765/2008/C/IDAS	Reconfiguring a Lot - Development Permit (50 Lots, new Roads and Parks)	04-Jun-08	Approved	23-Feb-10	Approved	50	901-1045 Bruce Highway, BURPENGARY QLD 4505
DA/19749/2008/DA	1765/2008/C/IDAS	Reconfiguring a Lot - Development Permit (50 Lots, new Roads and Parks)	04-Jun-08	Approved	23-Feb-10	Approved	50	901-985 Bruce Highway, BURPENGARY QLD 4505
DA/19749/2008/DA	1765/2008/C/IDAS	Reconfiguring a Lot - Development Permit (50 Lots, new Roads and Parks)	04-Jun-08	Approved	23-Feb-10	Approved	50	987-1045 Bruce Highway, BURPENGARY QLD 4505

List of all DA Approvals since 01/01/2003 where Lots > 4 as at 01/09/2011 with Addresses								
Application Number	Old Application Ref	Description	Lodged	Status	Decided	Decision	#Lots	Address
DA/19380/2008/DA	1559/2008/C/IDAS	Reconfiguring a Lot - Development Permit (10 Lots and Park)	07-Feb-08	Approved	05-Jan-09	Approved	10	Lot 8 Jensen RoadCABOOLTURE QLD 4510
DA/21582/2009/DA	2153/2009/C/IDAS	Material Change of Use - Development Permit for Multiple Dwelling (92 Units over 2 stages)	24-Jun-09	Approved	19-Nov-09	Approved	92	27 Webster Road, DECEPTION BAY QLD 4508
DA/21582/2009/DA	2153/2009/C/IDAS	Material Change of Use - Development Permit for Multiple Dwelling (92 Units over 2 stages)	24-Jun-09	Approved	19-Nov-09	Approved	92	Former Rascals Child Care Centre 31 Webster Road, DECEPTION BAY QLD 4508
DA/19959/2008/DA	1976/2008/C/IDAS	Material Change of Use - Development Permit for Multiple Dwelling (9 Units)	19-Nov-08	Approved	25-Mar-09	Approved	9	8 Lee Street, CABOOLTURE QLD 4510
DA/17565/2007/DA	1206/2007/C/IDAS	Material Change of Use - Development Permit for Multiple Dwelling (66 Units, 4 Levels)	17-Jul-07	Approved	12-Feb-08	Approved	66	27 Webster Road, DECEPTION BAY QLD 4508
DA/17565/2007/DA	1206/2007/C/IDAS	Material Change of Use - Development Permit for Multiple Dwelling (66 Units, 4 Levels)	17-Jul-07	Approved	12-Feb-08	Approved	66	Former Rascals Child Care Centre 31 Webster Road, DECEPTION BAY QLD 4508
DA/17775/2007/DA	1313/2007/C/IDAS	Reconfiguring a Lot - Development Permit (60 Lots)Sandstone Lakes - Stages 8a and 8b	19-Sep-07	Approved	20-May-08	Approved	60	Lot 505 Redondo StreetNINGI QLD 4511
DA/17775/2007/DA	1313/2007/C/IDAS	Reconfiguring a Lot - Development Permit (60 Lots)Sandstone Lakes - Stages 8a and 8b	19-Sep-07	Approved	20-May-08	Approved	60	Lot 507 Redondo StreetNINGI QLD 4511

**List of all DA Approvals since 01/01/2003 where Lots > 4 as at 01/09/2011 with Addresses**

<b>Application Number</b>	<b>Old Application Ref</b>	<b>Description</b>	<b>Lodged</b>	<b>Status</b>	<b>Decided</b>	<b>Decision</b>	<b>#Lots</b>	<b>Address</b>
DA/17992/2007/DA	1478/2007/C/IDAS	Material Change of Use - Development Permit for Multiple Dwelling (8 Units, 2 Levels)	20-Dec-07	Approved	13-May-08	Approved	8	11 Walter Street, CABOOLTURE QLD 4510
DA/17992/2007/DA	1478/2007/C/IDAS	Material Change of Use - Development Permit for Multiple Dwelling (8 Units, 2 Levels)	20-Dec-07	Approved	13-May-08	Approved	8	13 Walter Street, CABOOLTURE QLD 4510
DA/17968/2007/DA	1454/2007/C/IDAS	Material Change of Use - Development Permit for Retirement Village (150 Units)	11-Dec-07	Approved	22-Dec-08	Approved	150	176 Torrens Road, CABOOLTURE SOUTH QLD 4510
DA/17968/2007/DA	1454/2007/C/IDAS	Material Change of Use - Development Permit for Retirement Village (150 Units)	11-Dec-07	Approved	22-Dec-08	Approved	150	176-184 Torrens Road, CABOOLTURE SOUTH QLD 4510
DA/17968/2007/DA	1454/2007/C/IDAS	Material Change of Use - Development Permit for Retirement Village (150 Units)	11-Dec-07	Approved	22-Dec-08	Approved	150	180 Torrens Road, CABOOLTURE SOUTH QLD 4510
DA/17968/2007/DA	1454/2007/C/IDAS	Material Change of Use - Development Permit for Retirement Village (150 Units)	11-Dec-07	Approved	22-Dec-08	Approved	150	184 Torrens Road, CABOOLTURE SOUTH QLD 4510
DA/17968/2007/DA	1454/2007/C/IDAS	Material Change of Use - Development Permit for Retirement Village (150 Units)	11-Dec-07	Approved	22-Dec-08	Approved	150	186-192 Torrens Road, CABOOLTURE SOUTH QLD 4510
DA/17968/2007/DA	1454/2007/C/IDAS	Material Change of Use - Development Permit for Retirement Village (150 Units)	11-Dec-07	Approved	22-Dec-08	Approved	150	Access Prevention Strip Torrens Road, CABOOLTURE SOUTH QLD 4510
DA/19716/2008/DA	1732/2008/C/IDAS	Reconfiguring a Lot - Development Permit (18 Lots and Park)	15-May-08	Approved	03-Nov-08	Approved	18	Lot 5 Pauls Road UPPER CABOOLTURE QLD 4510



**List of all DA Approvals since 01/01/2003 where Lots > 4 as at 01/09/2011 with Addresses**

Application Number	Old Application Ref	Description	Lodged	Status	Decided	Decision	#Lots	Address
DA/19790/2008/DA	1806/2008/C/IDAS	Reconfiguring a Lot - Development Permit (38 Lots - Stage 1) and Material Change of Use - Development Permit (Multiple Dwelling - 62 Units - Stage 2)	30-Jun-08	Approved	31-Mar-09	Approved	38	112-130 Bellmere Road, BELLMERE QLD 4510
DA/19790/2008/DA	1806/2008/C/IDAS	Reconfiguring a Lot - Development Permit (38 Lots - Stage 1) and Material Change of Use - Development Permit (Multiple Dwelling - 62 Units - Stage 2)	30-Jun-08	Approved	31-Mar-09	Approved	38	2 Bishop Lane, BELLMERE QLD 4510
DA/19790/2008/DA	1806/2008/C/IDAS	Reconfiguring a Lot - Development Permit (38 Lots - Stage 1) and Material Change of Use - Development Permit (Multiple Dwelling - 62 Units - Stage 2)	30-Jun-08	Approved	31-Mar-09	Approved	38	Lot 903 River Drive BELLMERE QLD 4510
DA/19791/2008/DA	1807/2008/C/IDAS	Material Change of Use - Development Permit for Retirement Village (25 Units)	30-Jun-08	Approved	14-Aug-09	Approved	25	118-122 Pitt Road, BURPENGARY QLD 4505
DA/19791/2008/DA	1807/2008/C/IDAS	Material Change of Use - Development Permit for Retirement Village (25 Units)	30-Jun-08	Approved	14-Aug-09	Approved	25	126 Pitt Road, BURPENGARY QLD 4505
DA/19792/2008/DA	1808/2008/C/IDAS	Material Change of Use - Development Permit for Multiple Dwelling (78 Units)	30-Jun-08	Approved	18-Sep-09	Approved	78	28 Lower King Street, CABOOLTURE QLD 4510
DA/19792/2008/DA	1808/2008/C/IDAS	Material Change of Use - Development Permit for Multiple Dwelling (78 Units)	30-Jun-08	Approved	18-Sep-09	Approved	78	30 Lower King Street, CABOOLTURE QLD 4510

**List of all DA Approvals since 01/01/2003 where Lots > 4 as at 01/09/2011 with Addresses**

Application Number	Old Application Ref	Description	Lodged	Status	Decided	Decision	#Lots	Address
DA/19792/2008/DA	1808/2008/C/IDAS	Material Change of Use - Development Permit for Multiple Dwelling (78 Units)	30-Jun-08	Approved	18-Sep-09	Approved	78	32 Lower King Street, CABOOLTURE QLD 4510
DA/19792/2008/DA	1808/2008/C/IDAS	Material Change of Use - Development Permit for Multiple Dwelling (78 Units)	30-Jun-08	Approved	18-Sep-09	Approved	78	32-34 Lower King Street, CABOOLTURE QLD 4510
DA/19792/2008/DA	1808/2008/C/IDAS	Material Change of Use - Development Permit for Multiple Dwelling (78 Units)	30-Jun-08	Approved	18-Sep-09	Approved	78	34 Lower King Street, CABOOLTURE QLD 4510
DA/19792/2008/DA	1808/2008/C/IDAS	Material Change of Use - Development Permit for Multiple Dwelling (78 Units)	30-Jun-08	Approved	18-Sep-09	Approved	78	36 Lower King Street, CABOOLTURE QLD 4510
DA/19792/2008/DA	1808/2008/C/IDAS	Material Change of Use - Development Permit for Multiple Dwelling (78 Units)	30-Jun-08	Approved	18-Sep-09	Approved	78	36-40 Lower King Street, CABOOLTURE QLD 4510
DA/19792/2008/DA	1808/2008/C/IDAS	Material Change of Use - Development Permit for Multiple Dwelling (78 Units)	30-Jun-08	Approved	18-Sep-09	Approved	78	38 Lower King Street, CABOOLTURE QLD 4510
DA/19792/2008/DA	1808/2008/C/IDAS	Material Change of Use - Development Permit for Multiple Dwelling (78 Units)	30-Jun-08	Approved	18-Sep-09	Approved	78	40 Lower King Street, CABOOLTURE QLD 4510
DA/19434/2008/DA	1587/2008/C/IDAS	Material Change of Use - Development Permit for General Industry and Warehouse	21-Feb-08	Approved	02-May-08	Approved	27	11 Pasturage Road, CABOOLTURE QLD 4510
DA/19434/2008/DA	1587/2008/C/IDAS	Material Change of Use - Development Permit for General Industry and Warehouse	21-Feb-08	Approved	02-May-08	Approved	27	13 Pasturage Road, CABOOLTURE QLD 4510
DA/19434/2008/DA	1587/2008/C/IDAS	Material Change of Use - Development Permit for General Industry and Warehouse	21-Feb-08	Approved	02-May-08	Approved	27	23-25 Skyreach Street, CABOOLTURE QLD 4510

List of all DA Approvals since 01/01/2003 where Lots > 4 as at 01/09/2011 with Addresses								
Application Number	Old Application Ref	Description	Lodged	Status	Decided	Decision	#Lots	Address
DA/19434/2008/DA	1587/2008/C/IDAS	Material Change of Use - Development Permit for General Industry and Warehouse	21-Feb-08	Approved	02-May-08	Approved	27	Common Property 23-25 Skyreach Street, CABOOLTURE QLD 4510
DA/17393/2007/DA	1118/2007/C/IDAS	Material Change of Use - Development Permit for Multiple Dwelling (12 Units - 3 Levels)	06-Jun-07	Approved	13-Nov-07	Approved	12	6 Railway Parade, CABOOLTURE QLD 4510
DA/17393/2007/DA	1118/2007/C/IDAS	Material Change of Use - Development Permit for Multiple Dwelling (12 Units - 3 Levels)	06-Jun-07	Approved	13-Nov-07	Approved	12	8 Railway Parade, CABOOLTURE QLD 4510
DA/17354/2007/DA	1098/2007/C/IDAS	Reconfiguring a Lot - Development Permit (22 Lots, balance lot and new road)	29-May-07	Approved	21-Aug-07	Approved	22	Lot 2 Hartley DriveD'AGUILAR QLD 4514
DA/19924/2008/DA	1941/2008/C/IDAS	Reconfiguring a Lot - Development Permit (6 Lots)	15-Oct-08	Approved	03-Feb-09	Approved	6	2 Heaton Court, DELANEYS CREEK QLD 4514
DA/19409/2008/DA	1574/2008/C/IDAS	Material Change of Use - Development Permit for Multiple Dwelling (154 Units, 4 Levels)	30-Apr-07	Approved	29-May-08	Approved	154	102-104 Caboolture River Road, MORAYFIELD QLD 4506
DA/19409/2008/DA	1574/2008/C/IDAS	Material Change of Use - Development Permit for Multiple Dwelling (154 Units, 4 Levels)	30-Apr-07	Approved	29-May-08	Approved	154	94-96 Caboolture River Road, MORAYFIELD QLD 4506
DA/19409/2008/DA	1574/2008/C/IDAS	Material Change of Use - Development Permit for Multiple Dwelling (154 Units, 4 Levels)	30-Apr-07	Approved	29-May-08	Approved	154	98-100 Caboolture River Road, MORAYFIELD QLD 4506
DA/19409/2008/DA	1574/2008/C/IDAS	Material Change of Use - Development Permit for Multiple Dwelling (154 Units, 4 Levels)	30-Apr-07	Approved	29-May-08	Approved	154	Lot 5 Caboolture River RoadMORAYFIELD QLD 4506

**List of all DA Approvals since 01/01/2003 where Lots > 4 as at 01/09/2011 with Addresses**

Application Number	Old Application Ref	Description	Lodged	Status	Decided	Decision	#Lots	Address
DA/19409/2008/DA	1574/2008/C/IDAS	Material Change of Use - Development Permit for Multiple Dwelling (154 Units, 4 Levels)	30-Apr-07	Approved	29-May-08	Approved	154	Lot 6 Caboolture River RoadMORAYFIELD QLD 4506
DA/19409/2008/DA	1574/2008/C/IDAS	Material Change of Use - Development Permit for Multiple Dwelling (154 Units, 4 Levels)	30-Apr-07	Approved	29-May-08	Approved	154	Lot 7 Caboolture River RoadMORAYFIELD QLD 4506
DA/19482/2008/DA	1611/2008/C/IDAS	Material Change of Use - Development Permit for Multiple Dwelling (10 Units) and Reconfiguring a Lot - Development Permit (10 Lots - Standard Format Plan)	29-Feb-08	Approved	09-Dec-08	Approved	10	116 Toohey Street, CABOOLTURE QLD 4510
DA/19482/2008/DA	1611/2008/C/IDAS	Material Change of Use - Development Permit for Multiple Dwelling (10 Units) and Reconfiguring a Lot - Development Permit (10 Lots - Standard Format Plan)	29-Feb-08	Approved	09-Dec-08	Approved	10	116A Toohey Street, CABOOLTURE QLD 4510
DA/17304/2007/DA	1072/2007/C/IDAS	40 Main Street Narangba Community Title (8 Units)	11-May-07	Approved	16-May-07	Approved	8	Common Property 40 Main Street, NARANGBA QLD 4504
DA/17421/2007/DA	1134/2007/C/IDAS	Avalon Villas Community Title (6 Units)	18-Jun-07	Approved	17-Jul-07	Approved	6	Common Property 40 Melrose Avenue, BELLARA QLD 4507
DA/17795/2007/DA	1323/2007/C/IDAS	Material Change of Use - Development Permit for Multiple Dwelling (9 Units) and Reconfiguring a Lot - Development Permit (1 into 2 Lots)	24-Sep-07	Approved	20-May-08	Approved	9	62-64 Pauls Road, UPPER CABOOLTURE QLD 4510



**List of all DA Approvals since 01/01/2003 where Lots > 4 as at 01/09/2011 with Addresses**

Application Number	Old Application Ref	Description	Lodged	Status	Decided	Decision	#Lots	Address
DA/17795/2007/DA	1323/2007/C/IDAS	Material Change of Use - Development Permit for Multiple Dwelling (9 Units) and Reconfiguring a Lot - Development Permit (1 into 2 Lots)	24-Sep-07	Approved	20-May-08	Approved	9	Lot 1 Pauls Road UPPER CABOOLTURE QLD 4510
DA/17364/2007/DA	1103/2007/C/IDAS	Reconfiguring a Lot - Development Permit (6 Lots) Standard Format Plan	25-May-07	Approved	04-Jun-08	Approved	6	116-118 Oakey Flat Road, MORAYFIELD QLD 4506
DA/17579/2007/DA	1213/2007/C/IDAS	Material Change of Use - Development Permit for Multiple Dwelling (30 Units, 2 Levels)	25-Jul-07	Approved	12-Feb-08	Approved	30	51 Pitt Road, BURPENGARY QLD 4505
DA/17889/2007/DA	1372/2007/C/IDAS	Reconfiguring a Lot - Development Permit (5 Lots in 2 stages and park) Superseded Planning Scheme	30-Oct-07	Approved	10-Jun-09	Approved	5	67 Rangeview Road, MORAYFIELD QLD 4506
DA/17759/2007/DA	1305/2007/C/IDAS	Reconfiguring a Lot - Development Permit (22 Lots - Standard Format Plan in 2 Stages)	14-Sep-07	Approved	01-Jul-09	Approved	22	110-112 Pitt Road, BURPENGARY QLD 4505
DA/17759/2007/DA	1305/2007/C/IDAS	Reconfiguring a Lot - Development Permit (22 Lots - Standard Format Plan in 2 Stages)	14-Sep-07	Approved	01-Jul-09	Approved	22	114-116 Pitt Road, BURPENGARY QLD 4505
DA/21579/2009/DA	2150/2009/C/IDAS	Reconfiguring a Lot - Development Permit (7 Lots)	18-Jun-09	Approved	20-Oct-09	Approved	7	132-160 Young Road, NARANGBA QLD 4504
DA/21579/2009/DA	2150/2009/C/IDAS	Reconfiguring a Lot - Development Permit (7 Lots)	18-Jun-09	Approved	20-Oct-09	Approved	7	Lot 809 Young Road NARANGBA QLD 4504

**List of all DA Approvals since 01/01/2003 where Lots > 4 as at 01/09/2011 with Addresses**

<b>Application Number</b>	<b>Old Application Ref</b>	<b>Description</b>	<b>Lodged</b>	<b>Status</b>	<b>Decided</b>	<b>Decision</b>	<b>#Lots</b>	<b>Address</b>
DA/21579/2009/DA	2150/2009/C/IDAS	Reconfiguring a Lot - Development Permit (7 Lots)	18-Jun-09	Approved	30-Nov-09	Approved	7	132-160 Young Road, NARANGBA QLD 4504
DA/21579/2009/DA	2150/2009/C/IDAS	Reconfiguring a Lot - Development Permit (7 Lots)	18-Jun-09	Approved	30-Nov-09	Approved	7	Lot 809 Young RoadNARANGBA QLD 4504
DA/17616/2007/DA	1232/2007/C/IDAS	Material Change of Use - Development Permit for Multiple Dwelling (12 Units - 4 Levels)	06-Aug-07	Approved	27-Feb-08	Approved	12	17 Benny Street, WOORIM QLD 4507
DA/17616/2007/DA	1232/2007/C/IDAS	Material Change of Use - Development Permit for Multiple Dwelling (12 Units - 4 Levels)	06-Aug-07	Approved	27-Feb-08	Approved	12	17-19 Benny Street, WOORIM QLD 4507
DA/17616/2007/DA	1232/2007/C/IDAS	Material Change of Use - Development Permit for Multiple Dwelling (12 Units - 4 Levels)	06-Aug-07	Approved	27-Feb-08	Approved	12	19 Benny Street, WOORIM QLD 4507
DA/16350/2007/DA	231/2007/I/IDAS	Material Change of Use - Development Permit to exclude land from the Special Rural zone and include within the Residential A zone and Reconfiguring a Lot - Preliminary Approval (5 Lots) Superseded Planning Scheme	07-Dec-07	Approved	25-Sep-09	Approved	5	37 Guilford Court, BELLMERE QLD 4510
DA/14555/2006/DA	163/2006/I/IDAS	Material Change of Use - Development Permit to exclude from Rural Residential zone and include within Residential A and Special Residential zones and Reconfiguring a Lot - Development Permit (14 Lots and new road) Superseded Planning Scheme	13-Jul-06	Approved	11-Dec-07	Approved	14	Lot 11 Paradise RoadBURPENGARY QLD 4505

**List of all DA Approvals since 01/01/2003 where Lots > 4 as at 01/09/2011 with Addresses**

<b>Application Number</b>	<b>Old Application Ref</b>	<b>Description</b>	<b>Lodged</b>	<b>Status</b>	<b>Decided</b>	<b>Decision</b>	<b>#Lots</b>	<b>Address</b>
DA/16346/2007/DA	229/2007/I/IDAS	Material Change of Use - Development Permit for consequential amendment of the planning scheme to exclude land from Rural Residential zone and include within Residential A and Special Residential zones and Reconfiguring a Lot - Development Permit (35 Lots	11-Dec-07	Negotiated Decision	05-Oct-10	Approved	35	45 Paradise Road, BURPENGARY QLD 4505
DA/16346/2007/DA	229/2007/I/IDAS	Material Change of Use - Development Permit for consequential amendment of the planning scheme to exclude land from Rural Residential zone and include within Residential A and Special Residential zones and Reconfiguring a Lot - Development Permit (35 Lots	11-Dec-07	Negotiated Decision	05-Oct-10	Approved	35	6 Lagoon Road, BURPENGARY QLD 4505
DA/14550/2006/DA	160/2006/I/IDAS	Material Change of Use - Preliminary Approval for Local Industry overriding the Planning Scheme and Reconfiguring a Lot - Development Permit (12 Lots)	07-Aug-06	Approved	06-May-08	Approved	12	2261-2321 D'Aguilar Highway, WOODFORD QLD 4514

**List of all DA Approvals since 01/01/2003 where Lots > 4 as at 01/09/2011 with Addresses**

Application Number	Old Application Ref	Description	Lodged	Status	Decided	Decision	#Lots	Address
DA/13264/2005/DA	124/2005/I/IDAS	Material Change of Use - Development Permit (Consequential amendment of the Planning Scheme to exclude land from the Special Rural zone and include land within the Residential A and Special Residential zones) and Reconfiguring a Lot - Development Permit (	22-Nov-05	Approved	19-Dec-06	Approved	114	Lot 1 Bellmere RoadBELLMERE QLD 4510
DA/13264/2005/DA	124/2005/I/IDAS	Material Change of Use - Development Permit (Consequential amendment of the Planning Scheme to exclude land from the Special Rural zone and include land within the Residential A and Special Residential zones) and Reconfiguring a Lot - Development Permit (	22-Nov-05	Approved	19-Dec-06	Approved	114	Lot 2 Bellmere RoadBELLMERE QLD 4510
DA/13264/2005/DA	124/2005/I/IDAS	Material Change of Use - Development Permit (Consequential amendment of the Planning Scheme to exclude land from the Special Rural zone and include land within the Residential A and Special Residential zones) and Reconfiguring a Lot - Development Permit (	22-Nov-05	Approved	19-Dec-06	Approved	114	Lot 26 Daintree StreetBELLMERE QLD 4510



**List of all DA Approvals since 01/01/2003 where Lots > 4 as at 01/09/2011 with Addresses**

Application Number	Old Application Ref	Description	Lodged	Status	Decided	Decision	#Lots	Address
DA/13264/2005/DA	124/2005/I/IDAS	Material Change of Use - Development Permit (Consequential amendment of the Planning Scheme to exclude land from the Special Rural zone and include land within the Residential A and Special Residential zones) and Reconfiguring a Lot - Development Permit (	22-Nov-05	Approved	19-Dec-06	Approved	114	Lot 3 Bellmere RoadBELLMERE QLD 4510
DA/13264/2005/DA	124/2005/I/IDAS	Material Change of Use - Development Permit (Consequential amendment of the Planning Scheme to exclude land from the Special Rural zone and include land within the Residential A and Special Residential zones) and Reconfiguring a Lot - Development Permit (	22-Nov-05	Approved	19-Dec-06	Approved	114	Lot 3 Piggott RoadBELLMERE QLD 4510
DA/13264/2005/DA	124/2005/I/IDAS	Material Change of Use - Development Permit (Consequential amendment of the Planning Scheme to exclude land from the Special Rural zone and include land within the Residential A and Special Residential zones) and Reconfiguring a Lot - Development Permit (	22-Nov-05	Approved	19-Dec-06	Approved	114	Lot 4 Bellmere RoadBELLMERE QLD 4510

**List of all DA Approvals since 01/01/2003 where Lots > 4 as at 01/09/2011 with Addresses**

Application Number	Old Application Ref	Description	Lodged	Status	Decided	Decision	#Lots	Address
DA/14534/2006/DA	152/2006/I/IDAS	Material Change of Use - Development Permit (Exclude from Rural Residential zone and include within Residential A zone and Special Residential zone) and Reconfiguring a Lot - Development Permit (5 into 114 Lots and new road) Superseded Planning Scheme App	29-Mar-06	Approved	06-Feb-07	Approved	114	19 Lagoon Road, BURPENGARY QLD 4505
DA/14534/2006/DA	152/2006/I/IDAS	Material Change of Use - Development Permit (Exclude from Rural Residential zone and include within Residential A zone and Special Residential zone) and Reconfiguring a Lot - Development Permit (5 into 114 Lots and new road) Superseded Planning Scheme App	29-Mar-06	Approved	06-Feb-07	Approved	114	31 Lagoon Road, BURPENGARY QLD 4505
DA/14534/2006/DA	152/2006/I/IDAS	Material Change of Use - Development Permit (Exclude from Rural Residential zone and include within Residential A zone and Special Residential zone) and Reconfiguring a Lot - Development Permit (5 into 114 Lots and new road) Superseded Planning Scheme App	29-Mar-06	Approved	06-Feb-07	Approved	114	485 Morayfield Road, BURPENGARY QLD 4505

**List of all DA Approvals since 01/01/2003 where Lots > 4 as at 01/09/2011 with Addresses**

Application Number	Old Application Ref	Description	Lodged	Status	Decided	Decision	#Lots	Address
DA/14534/2006/DA	152/2006/I/IDAS	Material Change of Use - Development Permit (Exclude from Rural Residential zone and include within Residential A zone and Special Residential zone) and Reconfiguring a Lot - Development Permit (5 into 114 Lots and new road) Superseded Planning Scheme App	29-Mar-06	Approved	06-Feb-07	Approved	114	505 Morayfield Road, BURPENGARY QLD 4505
DA/14534/2006/DA	152/2006/I/IDAS	Material Change of Use - Development Permit (Exclude from Rural Residential zone and include within Residential A zone and Special Residential zone) and Reconfiguring a Lot - Development Permit (5 into 114 Lots and new road) Superseded Planning Scheme App	29-Mar-06	Approved	06-Feb-07	Approved	114	513 Morayfield Road, BURPENGARY QLD 4505
DA/14534/2006/DA	152/2006/I/IDAS	Material Change of Use - Development Permit (Exclude from Rural Residential zone and include within Residential A zone and Special Residential zone) and Reconfiguring a Lot - Development Permit (5 into 114 Lots and new road) Superseded Planning Scheme App	29-Mar-06	Approved	06-Feb-07	Approved	114	Lot 5 Morayfield RoadBURPENGARY QLD 4505
DA/13096/2005/DA	40/2005/I/IDAS	Material Change of Use - Multiple Dwelling, Restaurant & Shop	17-May-05	Approved	13-Jun-06	Approved	5	5 Benabrow Avenue, BELLARA QLD 4507
DA/13096/2005/DA	40/2005/I/IDAS	Material Change of Use - Multiple Dwelling, Restaurant & Shop	17-May-05	Approved	13-Jun-06	Approved	5	5 Sylvan Beach Esplanade, BELLARA QLD 4507

**List of all DA Approvals since 01/01/2003 where Lots > 4 as at 01/09/2011 with Addresses**

<b>Application Number</b>	<b>Old Application Ref</b>	<b>Description</b>	<b>Lodged</b>	<b>Status</b>	<b>Decided</b>	<b>Decision</b>	<b>#Lots</b>	<b>Address</b>
DA/13096/2005/DA	40/2005/I/IDAS	Material Change of Use - Multiple Dwelling, Restaurant & Shop	17-May-05	Approved	13-Jun-06	Approved	5	7 Benabrow Avenue, BELLARA QLD 4507
DA/13096/2005/DA	40/2005/I/IDAS	Material Change of Use - Multiple Dwelling, Restaurant & Shop	17-May-05	Approved	13-Jun-06	Approved	5	7 Sylvan Beach Esplanade, BELLARA QLD 4507
DA/13096/2005/DA	40/2005/I/IDAS	Material Change of Use - Multiple Dwelling, Restaurant & Shop	17-May-05	Approved	13-Jun-06	Approved	5	Lots 1-8 BUP 1270 Parish WOORIM - RP62926 & RP82285 Sylvan Beach EsplanadeBELLARA QLD 4507
DA/13096/2005/DA	40/2005/I/IDAS	Material Change of Use - Multiple Dwelling, Restaurant & Shop	17-May-05	Approved	07-Nov-06	Approved	5	5 Benabrow Avenue, BELLARA QLD 4507
DA/13096/2005/DA	40/2005/I/IDAS	Material Change of Use - Multiple Dwelling, Restaurant & Shop	17-May-05	Approved	07-Nov-06	Approved	5	5 Sylvan Beach Esplanade, BELLARA QLD 4507
DA/13096/2005/DA	40/2005/I/IDAS	Material Change of Use - Multiple Dwelling, Restaurant & Shop	17-May-05	Approved	07-Nov-06	Approved	5	7 Benabrow Avenue, BELLARA QLD 4507
DA/13096/2005/DA	40/2005/I/IDAS	Material Change of Use - Multiple Dwelling, Restaurant & Shop	17-May-05	Approved	07-Nov-06	Approved	5	7 Sylvan Beach Esplanade, BELLARA QLD 4507
DA/13096/2005/DA	40/2005/I/IDAS	Material Change of Use - Multiple Dwelling, Restaurant & Shop	17-May-05	Approved	07-Nov-06	Approved	5	Lots 1-8 BUP 1270 Parish WOORIM - RP62926 & RP82285 Sylvan Beach EsplanadeBELLARA QLD 4507



**List of all DA Approvals since 01/01/2003 where Lots > 4 as at 01/09/2011 with Addresses**

Application Number	Old Application Ref	Description	Lodged	Status	Decided	Decision	#Lots	Address
DA/13286/2005/DA	135/2005/I/IDAS	Material Change of Use - (Consequential amendment of the Planning Scheme to exclude part of Lot 4 RP87097 from the Rural zone and include within the Rural Residential zone) and Reconfiguring a Lot - Development Permit (6 Lots and Balance Lot)	05-Dec-05	Approved	09-Oct-07	Approved	7	Lot 4 Sumsion Road WAMURAN QLD 4512
DA/13219/2005/DA	101/2005/I/IDAS	Material Change of Use - Development Permit (Consequential amendment of the Planning Scheme to exclude from the Special Rural zone and include within the Residential A zone) and Reconfiguring a Lot - Development Permit (148 Lots) Stages 7, 8, 9, 10 & 11	19-Oct-05	Approved	19-Jun-07	Approved	40	Lot 505 Coach Road WestMORAYFIELD QLD 4506
DA/13219/2005/DA	101/2005/I/IDAS	Material Change of Use - Development Permit (Consequential amendment of the Planning Scheme to exclude from the Special Rural zone and include within the Residential A zone) and Reconfiguring a Lot - Development Permit (148 Lots) Stages 7, 8, 9, 10 & 11	19-Oct-05	Approved	19-Jun-07	Approved	40	Lot 7 Graham Road MORAYFIELD QLD 4506

**List of all DA Approvals since 01/01/2003 where Lots > 4 as at 01/09/2011 with Addresses**

Application Number	Old Application Ref	Description	Lodged	Status	Decided	Decision	#Lots	Address
DA/13219/2005/DA	101/2005/I/IDAS	Material Change of Use - Development Permit (Consequential amendment of the Planning Scheme to exclude from the Special Rural zone and include within the Residential A zone) and Reconfiguring a Lot - Development Permit (148 Lots) Stages 7, 8, 9, 10 & 11	19-Oct-05	Approved	19-Jun-07	Approved	40	Lot 8 Graham RoadMORAYFIELD QLD 4506
DA/13219/2005/DA	101/2005/I/IDAS	Material Change of Use - Development Permit (Consequential amendment of the Planning Scheme to exclude from the Special Rural zone and include within the Residential A zone) and Reconfiguring a Lot - Development Permit (148 Lots) Stages 7, 8, 9, 10 & 11	19-Oct-05	Approved	19-Jun-07	Approved	40	Lot 903 Graham RoadMORAYFIELD QLD 4506
DA/13219/2005/DA	101/2005/I/IDAS	Material Change of Use - Development Permit (Consequential amendment of the Planning Scheme to exclude from the Special Rural zone and include within the Residential A zone) and Reconfiguring a Lot - Development Permit (148 Lots) Stages 7, 8, 9, 10 & 11	19-Oct-05	Approved	19-Jun-07	Approved	40	Lot 904 Graham RoadMORAYFIELD QLD 4506

**List of all DA Approvals since 01/01/2003 where Lots > 4 as at 01/09/2011 with Addresses**

Application Number	Old Application Ref	Description	Lodged	Status	Decided	Decision	#Lots	Address
DA/13255/2005/DA	119/2005/I/IDAS	Material Change of Use - Development Permit (Consequential amendment of the Planning Scheme to exclude land from the Special Rural zone and include within the Special Residential zone) and Reconfiguring a Lot - Development Permit (32 Lots, new road and Pa	21-Nov-05	Approved	18-May-07	Approved	32	Common Property 19-29 Nicole Street, MORAYFIELD QLD 4506
DA/13152/2005/DA	68/2005/I/IDAS	Material Change of Use - Exclude from Rural Residential zone and include within Residential A zone and Special Residential zone and Reconfiguring a Lot (118 Lots, new road and drainage reserve)	07-Jul-05	Approved	06-Feb-07	Approved	118	46 Lagoon Road, BURPENGARY QLD 4505
DA/13152/2005/DA	68/2005/I/IDAS	Material Change of Use - Exclude from Rural Residential zone and include within Residential A zone and Special Residential zone and Reconfiguring a Lot (118 Lots, new road and drainage reserve)	07-Jul-05	Approved	06-Feb-07	Approved	118	46-62 Lagoon Road, BURPENGARY QLD 4505
DA/13152/2005/DA	68/2005/I/IDAS	Material Change of Use - Exclude from Rural Residential zone and include within Residential A zone and Special Residential zone and Reconfiguring a Lot (118 Lots, new road and drainage reserve)	07-Jul-05	Approved	06-Feb-07	Approved	118	52 Lagoon Road, BURPENGARY QLD 4505

**List of all DA Approvals since 01/01/2003 where Lots > 4 as at 01/09/2011 with Addresses**

Application Number	Old Application Ref	Description	Lodged	Status	Decided	Decision	#Lots	Address
DA/13152/2005/DA	68/2005/I/IDAS	Material Change of Use - Exclude from Rural Residential zone and include within Residential A zone and Special Residential zone and Reconfiguring a Lot (118 Lots, new road and drainage reserve)	07-Jul-05	Approved	06-Feb-07	Approved	118	62 Lagoon Road, BURPENGARY QLD 4505
DA/13276/2005/DA	130/2005/I/IDAS	Material Change of Use - Development Permit (Consequential amendment of the Planning Scheme to exclude land from the Flood Prone and Special Rural zone and include within the Residential A zone) and Reconfiguring a Lot - Development Permit (22 Lots in 2 S	29-Nov-05	Off Maintenance	05-Jun-07	Approved	22	643-651 Deception Bay Road, DECEPTION BAY QLD 4508
DA/13276/2005/DA	130/2005/I/IDAS	Material Change of Use - Development Permit (Consequential amendment of the Planning Scheme to exclude land from the Flood Prone and Special Rural zone and include within the Residential A zone) and Reconfiguring a Lot - Development Permit (22 Lots in 2 S	29-Nov-05	Off Maintenance	05-Jun-07	Approved	22	Lot 2 Delaney RoadBURPENGARY QLD 4505



**List of all DA Approvals since 01/01/2003 where Lots > 4 as at 01/09/2011 with Addresses**

Application Number	Old Application Ref	Description	Lodged	Status	Decided	Decision	#Lots	Address
DA/13266/2005/DA	125/2005/I/IDAS	Material Change of Use - Development Permit (Consequential amendment of the Planning Scheme to exclude land from Rural zone and include within Rural Residential zone) and Reconfiguring a Lot - Development Permit (4 Lots)	25-Nov-05	Approved	17-Jun-10	Approved	5	220 Peel Road, BEACHMERE QLD 4510
DA/13268/2005/DA	126/2005/I/IDAS	Material Change of Use - Development Permit (Consequential amendment of the Planning Scheme to exclude land from Rural zone and include within Residential A zone) and Reconfiguring a Lot - Development Permit (140 Lots)	29-Nov-05	Approved	18-Dec-07	Approved	140	202-212 Pumicestone Road, CABOOLTURE QLD 4510
DA/13268/2005/DA	126/2005/I/IDAS	Material Change of Use - Development Permit (Consequential amendment of the Planning Scheme to exclude land from Rural zone and include within Residential A zone) and Reconfiguring a Lot - Development Permit (140 Lots)	29-Nov-05	Approved	18-Dec-07	Approved	140	232 Pumicestone Road, CABOOLTURE QLD 4510
DA/13268/2005/DA	126/2005/I/IDAS	Material Change of Use - Development Permit (Consequential amendment of the Planning Scheme to exclude land from Rural zone and include within Residential A zone) and Reconfiguring a Lot - Development Permit (140 Lots)	29-Nov-05	Approved	18-Dec-07	Approved	140	Lot 12 Cottrill RoadCABOOLTURE QLD 4510

**List of all DA Approvals since 01/01/2003 where Lots > 4 as at 01/09/2011 with Addresses**

Application Number	Old Application Ref	Description	Lodged	Status	Decided	Decision	#Lots	Address
DA/13268/2005/DA	126/2005/I/IDAS	Material Change of Use - Development Permit (Consequential amendment of the Planning Scheme to exclude land from Rural zone and include within Residential A zone) and Reconfiguring a Lot - Development Permit (140 Lots)	29-Nov-05	Approved	18-Dec-07	Approved	140	Lot 16 Pumicestone RoadCABOOLTURE QLD 4510
DA/13268/2005/DA	126/2005/I/IDAS	Material Change of Use - Development Permit (Consequential amendment of the Planning Scheme to exclude land from Rural zone and include within Residential A zone) and Reconfiguring a Lot - Development Permit (140 Lots)	29-Nov-05	Approved	18-Dec-07	Approved	140	Lot 2 Cottrill RoadCABOOLTURE QLD 4510
DA/13268/2005/DA	126/2005/I/IDAS	Material Change of Use - Development Permit (Consequential amendment of the Planning Scheme to exclude land from Rural zone and include within Residential A zone) and Reconfiguring a Lot - Development Permit (140 Lots)	29-Nov-05	Approved	18-Dec-07	Approved	140	Lot 29 Pumicestone RoadCABOOLTURE QLD 4510
DA/13268/2005/DA	126/2005/I/IDAS	Material Change of Use - Development Permit (Consequential amendment of the Planning Scheme to exclude land from Rural zone and include within Residential A zone) and Reconfiguring a Lot - Development Permit (140 Lots)	29-Nov-05	Approved	12-Nov-09	Approved	140	202-212 Pumicestone Road, CABOOLTURE QLD 4510

**List of all DA Approvals since 01/01/2003 where Lots > 4 as at 01/09/2011 with Addresses**

Application Number	Old Application Ref	Description	Lodged	Status	Decided	Decision	#Lots	Address
DA/13268/2005/DA	126/2005/I/IDAS	Material Change of Use - Development Permit (Consequential amendment of the Planning Scheme to exclude land from Rural zone and include within Residential A zone) and Reconfiguring a Lot - Development Permit (140 Lots)	29-Nov-05	Approved	12-Nov-09	Approved	140	232 Pumicestone Road, CABOOLTURE QLD 4510
DA/13268/2005/DA	126/2005/I/IDAS	Material Change of Use - Development Permit (Consequential amendment of the Planning Scheme to exclude land from Rural zone and include within Residential A zone) and Reconfiguring a Lot - Development Permit (140 Lots)	29-Nov-05	Approved	12-Nov-09	Approved	140	Lot 12 Cottrill RoadCABOOLTURE QLD 4510
DA/13268/2005/DA	126/2005/I/IDAS	Material Change of Use - Development Permit (Consequential amendment of the Planning Scheme to exclude land from Rural zone and include within Residential A zone) and Reconfiguring a Lot - Development Permit (140 Lots)	29-Nov-05	Approved	12-Nov-09	Approved	140	Lot 16 Pumicestone RoadCABOOLTURE QLD 4510
DA/13268/2005/DA	126/2005/I/IDAS	Material Change of Use - Development Permit (Consequential amendment of the Planning Scheme to exclude land from Rural zone and include within Residential A zone) and Reconfiguring a Lot - Development Permit (140 Lots)	29-Nov-05	Approved	12-Nov-09	Approved	140	Lot 2 Cottrill RoadCABOOLTURE QLD 4510

**List of all DA Approvals since 01/01/2003 where Lots > 4 as at 01/09/2011 with Addresses**

Application Number	Old Application Ref	Description	Lodged	Status	Decided	Decision	#Lots	Address
DA/13268/2005/DA	126/2005/I/IDAS	Material Change of Use - Development Permit (Consequential amendment of the Planning Scheme to exclude land from Rural zone and include within Residential A zone) and Reconfiguring a Lot - Development Permit (140 Lots)	29-Nov-05	Approved	12-Nov-09	Approved	140	Lot 29 Pumicestone RoadCABOOLTURE QLD 4510
DA/13268/2005/DA	126/2005/I/IDAS	Material Change of Use - Development Permit (Consequential amendment of the Planning Scheme to exclude land from Rural zone and include within Residential A zone) and Reconfiguring a Lot - Development Permit (140 Lots)	29-Nov-05	Approved	11-Feb-11	Approved	140	202-212 Pumicestone Road, CABOOLTURE QLD 4510
DA/13268/2005/DA	126/2005/I/IDAS	Material Change of Use - Development Permit (Consequential amendment of the Planning Scheme to exclude land from Rural zone and include within Residential A zone) and Reconfiguring a Lot - Development Permit (140 Lots)	29-Nov-05	Approved	11-Feb-11	Approved	140	232 Pumicestone Road, CABOOLTURE QLD 4510
DA/13268/2005/DA	126/2005/I/IDAS	Material Change of Use - Development Permit (Consequential amendment of the Planning Scheme to exclude land from Rural zone and include within Residential A zone) and Reconfiguring a Lot - Development Permit (140 Lots)	29-Nov-05	Approved	11-Feb-11	Approved	140	Lot 12 Cottrill RoadCABOOLTURE QLD 4510



**List of all DA Approvals since 01/01/2003 where Lots > 4 as at 01/09/2011 with Addresses**

Application Number	Old Application Ref	Description	Lodged	Status	Decided	Decision	#Lots	Address
DA/13268/2005/DA	126/2005/I/IDAS	Material Change of Use - Development Permit (Consequential amendment of the Planning Scheme to exclude land from Rural zone and include within Residential A zone) and Reconfiguring a Lot - Development Permit (140 Lots)	29-Nov-05	Approved	11-Feb-11	Approved	140	Lot 16 Pumicestone RoadCABOOLTURE QLD 4510
DA/13268/2005/DA	126/2005/I/IDAS	Material Change of Use - Development Permit (Consequential amendment of the Planning Scheme to exclude land from Rural zone and include within Residential A zone) and Reconfiguring a Lot - Development Permit (140 Lots)	29-Nov-05	Approved	11-Feb-11	Approved	140	Lot 2 Cottrill RoadCABOOLTURE QLD 4510
DA/13268/2005/DA	126/2005/I/IDAS	Material Change of Use - Development Permit (Consequential amendment of the Planning Scheme to exclude land from Rural zone and include within Residential A zone) and Reconfiguring a Lot - Development Permit (140 Lots)	29-Nov-05	Approved	11-Feb-11	Approved	140	Lot 29 Pumicestone RoadCABOOLTURE QLD 4510
DA/18957/2008/DA	241/2008/I/IDAS	Material Change of Use - Preliminary Approval overriding the Planning Scheme (Dwelling Houses at Residential A Density) and Reconfiguring a Lot - Development Permit (137 Lots, new Road and Park)	27-May-08	Approved	17-Dec-09	Approved	137	Lot 26 Old Bay RoadBURPENGARY EAST QLD 4505

**List of all DA Approvals since 01/01/2003 where Lots > 4 as at 01/09/2011 with Addresses**

<b>Application Number</b>	<b>Old Application Ref</b>	<b>Description</b>	<b>Lodged</b>	<b>Status</b>	<b>Decided</b>	<b>Decision</b>	<b>#Lots</b>	<b>Address</b>
DA/18957/2008/DA	241/2008/I/IDAS	Material Change of Use - Preliminary Approval overriding the Planning Scheme (Dwelling Houses at Residential A Density) and Reconfiguring a Lot - Development Permit (137 Lots, new Road and Park)	27-May-08	Approved	17-Dec-09	Approved	137	Lot 27 Old Bay RoadBURPENGARY EAST QLD 4505
DA/21138/2009/DA	264/2009/I/IDAS	Material Change of Use - Development Permit for Multiple Dwelling (7 Units)	29-May-09	Approved	28-Oct-09	Approved	7	Unit 1 83 Welsby Parade, BONGAREE QLD 4507
DA/21138/2009/DA	264/2009/I/IDAS	Material Change of Use - Development Permit for Multiple Dwelling (7 Units)	29-May-09	Approved	28-Oct-09	Approved	7	Unit 2 83 Welsby Parade, BONGAREE QLD 4507
DA/21138/2009/DA	264/2009/I/IDAS	Material Change of Use - Development Permit for Multiple Dwelling (7 Units)	29-May-09	Approved	28-Oct-09	Approved	7	Unit 3 83 Welsby Parade, BONGAREE QLD 4507
DA/21138/2009/DA	264/2009/I/IDAS	Material Change of Use - Development Permit for Multiple Dwelling (7 Units)	29-May-09	Approved	28-Oct-09	Approved	7	Unit 4 83 Welsby Parade, BONGAREE QLD 4507
DA/21138/2009/DA	264/2009/I/IDAS	Material Change of Use - Development Permit for Multiple Dwelling (7 Units)	29-May-09	Approved	28-Oct-09	Approved	7	Unit 5 83 Welsby Parade, BONGAREE QLD 4507
DA/21138/2009/DA	264/2009/I/IDAS	Material Change of Use - Development Permit for Multiple Dwelling (7 Units)	29-May-09	Approved	28-Oct-09	Approved	7	Unit 6 83 Welsby Parade, BONGAREE QLD 4507
DA/21138/2009/DA	264/2009/I/IDAS	Material Change of Use - Development Permit for Multiple Dwelling (7 Units)	29-May-09	Approved	28-Oct-09	Approved	7	Unit 7 83 Welsby Parade, BONGAREE QLD 4507
DA/21138/2009/DA	264/2009/I/IDAS	Material Change of Use - Development Permit for Multiple Dwelling (7 Units)	29-May-09	Approved	21-Jan-10	Approved	7	Unit 1 83 Welsby Parade, BONGAREE QLD 4507

List of all DA Approvals since 01/01/2003 where Lots > 4 as at 01/09/2011 with Addresses								
Application Number	Old Application Ref	Description	Lodged	Status	Decided	Decision	#Lots	Address
DA/21138/2009/DA	264/2009/I/IDAS	Material Change of Use - Development Permit for Multiple Dwelling (7 Units)	29-May-09	Approved	21-Jan-10	Approved	7	Unit 2 83 Welsby Parade, BONGAREE QLD 4507
DA/21138/2009/DA	264/2009/I/IDAS	Material Change of Use - Development Permit for Multiple Dwelling (7 Units)	29-May-09	Approved	21-Jan-10	Approved	7	Unit 3 83 Welsby Parade, BONGAREE QLD 4507
DA/21138/2009/DA	264/2009/I/IDAS	Material Change of Use - Development Permit for Multiple Dwelling (7 Units)	29-May-09	Approved	21-Jan-10	Approved	7	Unit 4 83 Welsby Parade, BONGAREE QLD 4507
DA/21138/2009/DA	264/2009/I/IDAS	Material Change of Use - Development Permit for Multiple Dwelling (7 Units)	29-May-09	Approved	21-Jan-10	Approved	7	Unit 5 83 Welsby Parade, BONGAREE QLD 4507
DA/21138/2009/DA	264/2009/I/IDAS	Material Change of Use - Development Permit for Multiple Dwelling (7 Units)	29-May-09	Approved	21-Jan-10	Approved	7	Unit 6 83 Welsby Parade, BONGAREE QLD 4507
DA/21138/2009/DA	264/2009/I/IDAS	Material Change of Use - Development Permit for Multiple Dwelling (7 Units)	29-May-09	Approved	21-Jan-10	Approved	7	Unit 7 83 Welsby Parade, BONGAREE QLD 4507
DA/18940/2008/DA	232/2008/I/IDAS	Material Change of Use - Preliminary Approval for Mixed Industry and Business Development and Reconfiguring a Lot - Development Permit (8 Lots)Currency Period has been calculated for the MCU - Preliminary Approval of 10 years as this is the significant	03-Mar-08	Approved	23-Dec-09	Approved	8	423-479 Pumicestone Road, CABOOLTURE QLD 4510

**List of all DA Approvals since 01/01/2003 where Lots > 4 as at 01/09/2011 with Addresses**

<b>Application Number</b>	<b>Old Application Ref</b>	<b>Description</b>	<b>Lodged</b>	<b>Status</b>	<b>Decided</b>	<b>Decision</b>	<b>#Lots</b>	<b>Address</b>
DA/16331/2007/DA	220/2007/I/IDAS	Material Change of Use - Development Permit for consequential amendment of the planning scheme to exclude land from Rural Residential zone and include within Residential A zone and Reconfiguring a Lot - Development Permit (20 Lots plus Park) Superseded PI	07-Nov-07	Applicant Appeal Period	26-Jul-11	Approved	20	271-275 Deception Bay Road, DECEPTION BAY QLD 4508
DA/16331/2007/DA	220/2007/I/IDAS	Material Change of Use - Development Permit for consequential amendment of the planning scheme to exclude land from Rural Residential zone and include within Residential A zone and Reconfiguring a Lot - Development Permit (20 Lots plus Park) Superseded PI	07-Nov-07	Applicant Appeal Period	26-Jul-11	Approved	20	Access Prevention Strip Ethel Street, DECEPTION BAY QLD 4508
DA/16331/2007/DA	220/2007/I/IDAS	Material Change of Use - Development Permit for consequential amendment of the planning scheme to exclude land from Rural Residential zone and include within Residential A zone and Reconfiguring a Lot - Development Permit (20 Lots plus Park) Superseded PI	07-Nov-07	Applicant Appeal Period	26-Jul-11	Approved	20	Access Prevention Strip Jason Street, DECEPTION BAY QLD 4508



**List of all DA Approvals since 01/01/2003 where Lots > 4 as at 01/09/2011 with Addresses**

Application Number	Old Application Ref	Description	Lodged	Status	Decided	Decision	#Lots	Address
DA/16331/2007/DA	220/2007/I/IDAS	Material Change of Use - Development Permit for consequential amendment of the planning scheme to exclude land from Rural Residential zone and include within Residential A zone and Reconfiguring a Lot - Development Permit (20 Lots plus Park) Superseded PI	07-Nov-07	Applicant Appeal Period	26-Jul-11	Approved	20	Access Prevention Strip Shayne Avenue, DECEPTION BAY QLD 4508
DA/13071/2005/DA	33/2005/I/IDAS	Material Change of Use - Development Permit, to facilitate the consequential amendment of the planning scheme to exclude land from the Rural Residential zone and include it into the Residential A zone and Reconfiguring a Lot - Development Permit (37 lots,	06-May-05	Approved	04-Apr-06	Approved	37	Lot 2 Hartley DriveD'AGUILAR QLD 4514
DA/13071/2005/DA	33/2005/I/IDAS	Material Change of Use - Development Permit, to facilitate the consequential amendment of the planning scheme to exclude land from the Rural Residential zone and include it into the Residential A zone and Reconfiguring a Lot - Development Permit (37 lots,	06-May-05	Approved	11-Jul-06	Approved	37	Lot 2 Hartley DriveD'AGUILAR QLD 4514

**List of all DA Approvals since 01/01/2003 where Lots > 4 as at 01/09/2011 with Addresses**

Application Number	Old Application Ref	Description	Lodged	Status	Decided	Decision	#Lots	Address
DA/13158/2005/DA	71/2005/I/IDAS	Material Change of Use - Development Permit (Exclude land from Special Rural zone and include within Residential A zone) and Reconfiguring a Lot - Development Permit (19 lots, park and new road)	25-Jul-05	Approved	06-Dec-05	Approved	19	27 O'Mara Road, NARANGBA QLD 4504
DA/13112/2005/DA	48/2005/I/IDAS	Material Change of Use - Multiple Dwelling (Additional 5 Units on Lot 9 RP14002)	14-Jun-05	Approved	07-Mar-06	Approved	5	Common Property 65 Lower King Street, CABOOLTURE QLD 4510
DA/13112/2005/DA	48/2005/I/IDAS	Material Change of Use - Multiple Dwelling (Additional 5 Units on Lot 9 RP14002)	14-Jun-05	Approved	07-Mar-06	Approved	5	Common Property 67 Lower King Street, CABOOLTURE QLD 4510
DA/13184/2005/DA	84/2005/I/IDAS	Material Change of Use - Development Permit (Exclude land from Rural zone and include within Residential A zone) and Reconfiguring a Lot - Development Permit (44 Lots)	19-Aug-05	modap	07-Oct-08	Approved	44	Lot 1 Delaney RoadNARANGBA QLD 4504
DA/13272/2005/DA	128/2005/I/IDAS	Material Change of Use - Development Permit (Consequential amendment of the Planning Scheme to exclude land from Rural zone and include within Rural Residential zone) and Reconfiguring a Lot - Development Permit (6 Lots)	29-Nov-05	Approved	10-Oct-06	Approved	6	101-105 Bridges Road, MORAYFIELD QLD 4506

**List of all DA Approvals since 01/01/2003 where Lots > 4 as at 01/09/2011 with Addresses**

Application Number	Old Application Ref	Description	Lodged	Status	Decided	Decision	#Lots	Address
DA/13272/2005/DA	128/2005/I/IDAS	Material Change of Use - Development Permit (Consequential amendment of the Planning Scheme to exclude land from Rural zone and include within Rural Residential zone) and Reconfiguring a Lot - Development Permit (6 Lots)	29-Nov-05	Approved	10-Oct-06	Approved	6	107-111 Bridges Road, MORAYFIELD QLD 4506
DA/13272/2005/DA	128/2005/I/IDAS	Material Change of Use - Development Permit (Consequential amendment of the Planning Scheme to exclude land from Rural zone and include within Rural Residential zone) and Reconfiguring a Lot - Development Permit (6 Lots)	29-Nov-05	Approved	10-Oct-06	Approved	6	95-99 Bridges Road, MORAYFIELD QLD 4506
DA/13200/2005/DA	92/2005/I/IDAS	Material Change of Use - Development Permit (Exclude land from Special Rural zone and include within Residential A zone) and Reconfiguring a Lot - Development Permit (86 Lots and 2 Park Lots)	20-Sep-05	Approved	18-Sep-07	Approved	86	Lot 30 Goshawk CourtCABOOLTURE QLD 4510
DA/13200/2005/DA	92/2005/I/IDAS	Material Change of Use - Development Permit (Exclude land from Special Rural zone and include within Residential A zone) and Reconfiguring a Lot - Development Permit (86 Lots and 2 Park Lots)	20-Sep-05	Approved	18-Sep-07	Approved	86	Lot 32 Goshawk CourtCABOOLTURE QLD 4510

**List of all DA Approvals since 01/01/2003 where Lots > 4 as at 01/09/2011 with Addresses**

<b>Application Number</b>	<b>Old Application Ref</b>	<b>Description</b>	<b>Lodged</b>	<b>Status</b>	<b>Decided</b>	<b>Decision</b>	<b>#Lots</b>	<b>Address</b>
DA/13200/2005/DA	92/2005/I/IDAS	Material Change of Use - Development Permit (Exclude land from Special Rural zone and include within Residential A zone) and Reconfiguring a Lot - Development Permit (86 Lots and 2 Park Lots)	20-Sep-05	Approved	18-Sep-07	Approved	86	Lot 703 Cottrill Road CABOOLTURE QLD 4510
DA/13194/2005/DA	89/2005/I/IDAS	Material Change of Use - Development Permit (Exclude land from Rural Residential zone and include within Residential A zone) and Reconfiguring a Lot - Development Permit (6 Lots)	14-Sep-05	Approved	01-Aug-06	Approved	6	20 Zanow Street, CABOOLTURE QLD 4510
DA/13247/2005/DA	115/2005/I/IDAS	Material Change of Use - Development Permit (Consequential amendment of the Planning Scheme to exclude land from Special Rural zone and include within Residential A zone and Special Residential Zone) and Reconfiguring a Lot - Development Permit (16 Lots)	18-Nov-05	Approved	04-Sep-07	Approved	16	Lot 24 Vieritz Road BELLMERE QLD 4510
DA/13253/2005/DA	118/2005/I/IDAS	Material Change of Use - Development Permit (Consequential amendment of the Planning Scheme to exclude land from Rural zone and include within Rural Residential zone) and Reconfiguring a Lot - Development Permit (27 Lots, Balance Lot and Park)	21-Nov-05	Approved	09-Oct-07	Approved	27	2-4 Jopheil Close, WAMURAN QLD 4512



**List of all DA Approvals since 01/01/2003 where Lots > 4 as at 01/09/2011 with Addresses**

Application Number	Old Application Ref	Description	Lodged	Status	Decided	Decision	#Lots	Address
DA/13253/2005/DA	118/2005/I/IDAS	Material Change of Use - Development Permit (Consequential amendment of the Planning Scheme to exclude land from Rural zone and include within Rural Residential zone) and Reconfiguring a Lot - Development Permit (27 Lots, Balance Lot and Park)	21-Nov-05	Approved	09-Oct-07	Approved	27	58 Rucker Road, WAMURAN QLD 4512
DA/13253/2005/DA	118/2005/I/IDAS	Material Change of Use - Development Permit (Consequential amendment of the Planning Scheme to exclude land from Rural zone and include within Rural Residential zone) and Reconfiguring a Lot - Development Permit (27 Lots, Balance Lot and Park)	21-Nov-05	Approved	09-Oct-07	Approved	27	Lot 1 Sumsion Road WAMURAN QLD 4512
DA/13140/2005/DA	62/2005/I/IDAS	Material Change of Use - Development Permit (Exclude from Rural Zone and include within Rural Residential Zone) and Reconfiguring a Lot - Development Permit (21 Lots and Park)	30-Jun-05	Approved	11-Dec-07	Approved	21	143 Peel Road, NINGI QLD 4511
DA/13140/2005/DA	62/2005/I/IDAS	Material Change of Use - Development Permit (Exclude from Rural Zone and include within Rural Residential Zone) and Reconfiguring a Lot - Development Permit (21 Lots and Park)	30-Jun-05	Approved	11-Dec-07	Approved	21	143-163 Peel Road, NINGI QLD 4511

**List of all DA Approvals since 01/01/2003 where Lots > 4 as at 01/09/2011 with Addresses**

Application Number	Old Application Ref	Description	Lodged	Status	Decided	Decision	#Lots	Address
DA/13140/2005/DA	62/2005/I/IDAS	Material Change of Use - Development Permit (Exclude from Rural Zone and include within Rural Residential Zone) and Reconfiguring a Lot - Development Permit (21 Lots and Park)	30-Jun-05	Approved	11-Dec-07	Approved	21	163 Peel Road, NINGI QLD 4511
DA/13140/2005/DA	62/2005/I/IDAS	Material Change of Use - Development Permit (Exclude from Rural Zone and include within Rural Residential Zone) and Reconfiguring a Lot - Development Permit (21 Lots and Park)	30-Jun-05	Approved	17-Sep-10	Approved	21	143 Peel Road, NINGI QLD 4511
DA/13140/2005/DA	62/2005/I/IDAS	Material Change of Use - Development Permit (Exclude from Rural Zone and include within Rural Residential Zone) and Reconfiguring a Lot - Development Permit (21 Lots and Park)	30-Jun-05	Approved	17-Sep-10	Approved	21	143-163 Peel Road, NINGI QLD 4511
DA/13140/2005/DA	62/2005/I/IDAS	Material Change of Use - Development Permit (Exclude from Rural Zone and include within Rural Residential Zone) and Reconfiguring a Lot - Development Permit (21 Lots and Park)	30-Jun-05	Approved	17-Sep-10	Approved	21	163 Peel Road, NINGI QLD 4511

**List of all DA Approvals since 01/01/2003 where Lots > 4 as at 01/09/2011 with Addresses**

Application Number	Old Application Ref	Description	Lodged	Status	Decided	Decision	#Lots	Address
DA/13078/2005/DA	35/2005/I/IDAS	Material Change of Use - Development Permit to facilitate the consequential amendment of the Planning Scheme to exclude land from the Rural zone and include it into the Rural Residential zone and Reconfiguring a Lot - Development Permit (9 Lots, new road	10-May-05	Appeal	24-Jan-06	Approved	14	1-45 Mansfield Road, ELIMBAH QLD 4516
DA/12974/2005/DA	6/2005/I/IDAS	Material Change of Use - consequential amendment of the Planning Scheme to exclude from Special Rural and include within Residential A and Reconfiguring a Lot - (13 Lots and Park)	16-Feb-05	Approved	18-Oct-05	Approved	13	Lot 20 Allan RoadBELLMERE QLD 4510
DA/12971/2005/DA	5/2005/I/IDAS	Material Change of Use - Development Permit to facilitate the consequential amendment of the planning scheme to exclude land from the Residential A zone and include it into the Residential A zone and Special Residential zone and Reconfiguring a Lot - Deve	10-Feb-05	Approved	18-Apr-06	Approved	47	Lot 997 Bestmann RoadSANDSTONE POINT QLD 4511
DA/12962/2005/DA	2/2005/I/IDAS	Material Change of Use - Exclude from Special Rural and include within Residential A and Reconfiguring a Lot - 16 Lots (Stages 1 & 2)	31-Jan-05	Approved	01-Aug-06	Approved	16	Lot 1 Meadowview DriveMORAYFIELD QLD 4506

List of all DA Approvals since 01/01/2003 where Lots > 4 as at 01/09/2011 with Addresses								
Application Number	Old Application Ref	Description	Lodged	Status	Decided	Decision	#Lots	Address
DA/12962/2005/DA	2/2005/I/IDAS	Material Change of Use - Exclude from Special Rural and include within Residential A and Reconfiguring a Lot - 16 Lots (Stages 1 & 2)	31-Jan-05	Approved	01-Aug-06	Approved	16	Lot 2 Buchanan RoadMORAYFIELD QLD 4506
DA/21129/2009/DA	261/2009/I/IDAS	Reconfiguring a Lot - Development Permit (18 Lots and Park)	01-May-09	Approved	27-Oct-09	Approved	18	42 Bishop Road, BEACHMERE QLD 4510
DA/21129/2009/DA	261/2009/I/IDAS	Reconfiguring a Lot - Development Permit (18 Lots and Park)	01-May-09	Approved	27-Oct-09	Approved	18	46-48 Bishop Road, BEACHMERE QLD 4510
DA/21129/2009/DA	261/2009/I/IDAS	Reconfiguring a Lot - Development Permit (18 Lots and Park)	01-May-09	Approved	27-Oct-09	Approved	18	50 Bishop Road, BEACHMERE QLD 4510
DA/21129/2009/DA	261/2009/I/IDAS	Reconfiguring a Lot - Development Permit (18 Lots and Park)	01-May-09	Approved	27-Oct-09	Approved	18	52 Bishop Road, BEACHMERE QLD 4510
DA/21129/2009/DA	261/2009/I/IDAS	Reconfiguring a Lot - Development Permit (18 Lots and Park)	01-May-09	Approved	27-Oct-09	Approved	18	Lot 26 Bishop RoadBEACHMERE QLD 4510
DA/21129/2009/DA	261/2009/I/IDAS	Reconfiguring a Lot - Development Permit (18 Lots and Park)	01-May-09	Approved	27-Oct-09	Approved	18	Lot 27 Bishop RoadBEACHMERE QLD 4510
DA/13235/2005/DA	109/2005/I/IDAS	Material Change of Use - Development Permit (Consequential amendment of the Planning Scheme to exclude land from Special Rural zone and include within the Residential A zone) and Reconfiguring a Lot - Development Permit (6 Lots and Park)	31-Oct-05	Approved	05-Dec-06	Approved	6	189-205 Moreton Terrace, BEACHMERE QLD 4510



**List of all DA Approvals since 01/01/2003 where Lots > 4 as at 01/09/2011 with Addresses**

Application Number	Old Application Ref	Description	Lodged	Status	Decided	Decision	#Lots	Address
DA/13304/2005/DA	144/2005/I/IDAS	Material Change of Use - Development Permit (Consequential amendment of the Planning Scheme to exclude land from the Special Rural zone and include within the Special Residential zone) and Reconfiguring a Lot - Development Permit (31 Lots)	09-Dec-05	Approved	05-Dec-06	Approved	31	120-150 Walkers Road, MORAYFIELD QLD 4506
DA/13304/2005/DA	144/2005/I/IDAS	Material Change of Use - Development Permit (Consequential amendment of the Planning Scheme to exclude land from the Special Rural zone and include within the Special Residential zone) and Reconfiguring a Lot - Development Permit (31 Lots)	09-Dec-05	Approved	05-Dec-06	Approved	31	Lot 1 Walkers RoadMORAYFIELD QLD 4506
DA/13304/2005/DA	144/2005/I/IDAS	Material Change of Use - Development Permit (Consequential amendment of the Planning Scheme to exclude land from the Special Rural zone and include within the Special Residential zone) and Reconfiguring a Lot - Development Permit (31 Lots)	09-Dec-05	Approved	05-Dec-06	Approved	31	Lot 2 Walkers RoadMORAYFIELD QLD 4506
DA/13110/2005/DA	47/2005/I/IDAS	Material Change of Use - Exclude from Rural and include within Rural Residential and Reconfiguring a Lot - 31 Lots and Park	07-Jun-05	Approved	20-Feb-07	Approved	30	Lot 19 Bribie Island RoadNINGI QLD 4511

**List of all DA Approvals since 01/01/2003 where Lots > 4 as at 01/09/2011 with Addresses**

<b>Application Number</b>	<b>Old Application Ref</b>	<b>Description</b>	<b>Lodged</b>	<b>Status</b>	<b>Decided</b>	<b>Decision</b>	<b>#Lots</b>	<b>Address</b>
DA/13110/2005/DA	47/2005/I/IDAS	Material Change of Use - Exclude from Rural and include within Rural Residential and Reconfiguring a Lot - 31 Lots and Park	07-Jun-05	Approved	20-Feb-07	Approved	30	Lot 902 Mecklem CourtNINGI QLD 4511
DA/13044/2005/DA	26/2005/I/IDAS	Material Change of Use - Exclude from Rural Residential and include within Residential A and Reconfiguring a Lot 37 Lots New Road and Park	12-Apr-05	Approved	09-Aug-05	Approved	37	100 Anderson Road, MORAYFIELD QLD 4506
DA/13044/2005/DA	26/2005/I/IDAS	Material Change of Use - Exclude from Rural Residential and include within Residential A and Reconfiguring a Lot 37 Lots New Road and Park	12-Apr-05	Approved	09-Aug-05	Approved	37	106 Anderson Road, MORAYFIELD QLD 4506
DA/13044/2005/DA	26/2005/I/IDAS	Material Change of Use - Exclude from Rural Residential and include within Residential A and Reconfiguring a Lot 37 Lots New Road and Park	12-Apr-05	Approved	27-Sep-05	Approved	37	100 Anderson Road, MORAYFIELD QLD 4506
DA/13044/2005/DA	26/2005/I/IDAS	Material Change of Use - Exclude from Rural Residential and include within Residential A and Reconfiguring a Lot 37 Lots New Road and Park	12-Apr-05	Approved	27-Sep-05	Approved	37	106 Anderson Road, MORAYFIELD QLD 4506

**List of all DA Approvals since 01/01/2003 where Lots > 4 as at 01/09/2011 with Addresses**

<b>Application Number</b>	<b>Old Application Ref</b>	<b>Description</b>	<b>Lodged</b>	<b>Status</b>	<b>Decided</b>	<b>Decision</b>	<b>#Lots</b>	<b>Address</b>
DA/13211/2005/DA	97/2005/I/IDAS	Material Change of Use - Development Permit (Consequential amendment of the Planning Scheme to exclude land from Special Rural zone and include within Residential A zone) and Reconfiguring a Lot - Development Permit (9 Lots)	06-Oct-05	modap	05-Jun-07	Approved	9	213-217 Caboolture River Road, MORAYFIELD QLD 4506
DA/13063/2005/DA	31/2005/I/IDAS	Material Change of Use - Development Permit (Exclude land from Special Rural and include within Special Residential) and Reconfiguring a Lot - Development Permit (1 into 36 Lots in 2 Stages)	26-Apr-05	modap	20-Jun-06	Approved	39	Lot 5 Buchanan RoadMORAYFIELD QLD 4506
DA/13063/2005/DA	31/2005/I/IDAS	Material Change of Use - Development Permit (Exclude land from Special Rural and include within Special Residential) and Reconfiguring a Lot - Development Permit (1 into 36 Lots in 2 Stages)	26-Apr-05	modap	19-Aug-09	Approved	39	Lot 5 Buchanan RoadMORAYFIELD QLD 4506
DA/14553/2006/DA	162/2006/I/IDAS	Material Change of Use to Exclude land from Rural and include within Rural Residential and Reconfiguring a Lot (22 Lots and Park) for Assessment Against the Superseded Planning Scheme	06-Sep-06	Approved	05-Aug-08	Approved	22	2180-2198 D'Aguilar Highway, D'AGUILAR QLD 4514

**List of all DA Approvals since 01/01/2003 where Lots > 4 as at 01/09/2011 with Addresses**

Application Number	Old Application Ref	Description	Lodged	Status	Decided	Decision	#Lots	Address
DA/13026/2005/DA	21/2005/I/IDAS	Material Change of Use - Development Permit to facilitate a consequential amendment to the planning scheme to exclude land from the Special Rural zone and include it within the Residential A zone and Reconfiguring a Lot - Development Permit (18 lots, new	31-Mar-05	Approved	20-Jun-06	Approved	19	129-143 Petersen Road, MORAYFIELD QLD 4506
DA/13026/2005/DA	21/2005/I/IDAS	Material Change of Use - Development Permit to facilitate a consequential amendment to the planning scheme to exclude land from the Special Rural zone and include it within the Residential A zone and Reconfiguring a Lot - Development Permit (18 lots, new	31-Mar-05	Approved	19-Sep-06	Approved	19	129-143 Petersen Road, MORAYFIELD QLD 4506
DA/12977/2005/DA	7/2005/I/IDAS	Material Change of Use - Development Permit - Consequential Amendment of the Planning Scheme to exclude part of the land from the Residential A zone and include within the Special Residential zone and Reconfiguring a Lot (64 Lots new road and Park)Extens	17-Feb-05	Approved	07-Mar-06	Approved	64	Lot 4 Weeroona AvenueBEACHMERE QLD 4510



**List of all DA Approvals since 01/01/2003 where Lots > 4 as at 01/09/2011 with Addresses**

Application Number	Old Application Ref	Description	Lodged	Status	Decided	Decision	#Lots	Address
DA/12977/2005/DA	7/2005/I/IDAS	Material Change of Use - Development Permit - Consequential Amendment of the Planning Scheme to exclude part of the land from the Residential A zone and include within the Special Residential zone and Reconfiguring a Lot (64 Lots new road and Park)Extens	17-Feb-05	Approved	07-Mar-06	Approved	64	Lot 500 Coffey Court BEACHMERE QLD 4510
DA/13146/2005/DA	65/2005/I/IDAS	Material Change of Use - Development Permit (Exclude from Special Rural zone and include within Special Development Zone) and Reconfiguring a Lot - Development Permit (47 Lots)	30-Jun-05	Approved	20-Apr-06	Approved	53	Lot 3 Lipscombe Road DECEPTION BAY QLD 4508
DA/13146/2005/DA	65/2005/I/IDAS	Material Change of Use - Development Permit (Exclude from Special Rural zone and include within Special Development Zone) and Reconfiguring a Lot - Development Permit (47 Lots)	30-Jun-05	Approved	13-Jul-06	Approved	53	Lot 3 Lipscombe Road DECEPTION BAY QLD 4508
DA/12044/2004/DA	3023/2004/ZPRAL/I DAS	Reconfiguring a Lot (6 Lots)	26-Mar-04	Approved	16-Nov-04	Approved	6	110-178 Whittington Road, WAMURAN QLD 4512
DA/12044/2004/DA	3023/2004/ZPRAL/I DAS	Reconfiguring a Lot (6 Lots)	26-Mar-04	Approved	23-Aug-05	Approved	6	110-178 Whittington Road, WAMURAN QLD 4512
DA/12078/2004/DA	3057/2004/ZPRAL/I DAS	Reconfiguring a Lot (15 Lots)	07-Jun-04	Approved	04-Sep-07	Approved	15	2-4 Trixie Court, NARANGBA QLD 4504

**List of all DA Approvals since 01/01/2003 where Lots > 4 as at 01/09/2011 with Addresses**

Application Number	Old Application Ref	Description	Lodged	Status	Decided	Decision	#Lots	Address
DA/12078/2004/DA	3057/2004/ZPRAL/I DAS	Reconfiguring a Lot (15 Lots)	07-Jun-04	Approved	04-Sep-07	Approved	15	463-473 Boundary Road, NARANGBA QLD 4504
DA/12050/2004/DA	3029/2004/ZPRAL/I DAS	Reconfiguring a Lot (92 Lots)	13-Apr-04	Applicant Appeal Period	02-Jan-11	Approved	92	187 Windsor Street, WOODFORD QLD 4514
DA/12086/2004/DA	3065/2004/ZPRAL/I DAS	Reconfiguring a Lot (7 Lots)	30-Jun-04	Approved	08-Mar-05	Approved	7	Common Property 21-25 Smiths Road, CABOOLTURE QLD 4510
DA/12086/2004/DA	3065/2004/ZPRAL/I DAS	Reconfiguring a Lot (7 Lots)	30-Jun-04	Approved	06-Sep-05	Approved	7	Common Property 21-25 Smiths Road, CABOOLTURE QLD 4510
DA/12117/2004/DA	3096/2004/ZPRAL/I DAS	Reconfiguring a Lot (88 Lots, new road and park)	17-Aug-04	Approved	04-Oct-05	Approved	92	31 Gillian Street, BEACHMERE QLD 4510
DA/12117/2004/DA	3096/2004/ZPRAL/I DAS	Reconfiguring a Lot (88 Lots, new road and park)	17-Aug-04	Approved	18-Apr-06	Approved	92	31 Gillian Street, BEACHMERE QLD 4510
DA/12101/2004/DA	3080/2004/ZPRAL/I DAS	Reconfiguring A Lot (18 Lots)	22-Jul-04	Approved	12-Apr-05	Approved	18	Lot 13 Porter RoadCABOOLTURE QLD 4510
DA/12101/2004/DA	3080/2004/ZPRAL/I DAS	Reconfiguring A Lot (18 Lots)	22-Jul-04	Approved	27-Sep-05	Approved	18	Lot 13 Porter RoadCABOOLTURE QLD 4510
DA/11913/2004/DA	1375/2004/ZPMCU 3/IDAS	Material Change of Use - Exclude from Special Rural and Include within Residential A	23-Jul-04	Approved	15-Mar-05	Approved	43	Lot 26 Vieritz RoadBELLMERE QLD 4510
DA/11913/2004/DA	1375/2004/ZPMCU 3/IDAS	Material Change of Use - Exclude from Special Rural and Include within Residential A	23-Jul-04	Approved	15-Mar-05	Approved	43	Lot 27 Vieritz RoadBELLMERE QLD 4510

**List of all DA Approvals since 01/01/2003 where Lots > 4 as at 01/09/2011 with Addresses**

Application Number	Old Application Ref	Description	Lodged	Status	Decided	Decision	#Lots	Address
DA/12053/2004/DA	3032/2004/ZPRAL/I DAS	Pacific Harbour Golf & Country Club - Stage 1Reconfiguring a Lot (43 Lots + common property) (Subsidary Scheme)	13-Apr-04	Approved	23-Nov-04	Approved	43	Lot 1 Avon AvenueBANKSIA BEACH QLD 4507
DA/12053/2004/DA	3032/2004/ZPRAL/I DAS	Pacific Harbour Golf & Country Club - Stage 1Reconfiguring a Lot (43 Lots + common property) (Subsidary Scheme)	13-Apr-04	Approved	03-May-05	Approved	43	Lot 1 Avon AvenueBANKSIA BEACH QLD 4507
DA/12084/2004/DA	3063/2004/ZPRAL/I DAS	Reconfiguring A Lot (37 Lots)High Ridge Estate	24-Jun-04	Approved	07-Dec-04	Approved	37	Lot 5 Anderson RoadMORAYFIELD QLD 4506
DA/12084/2004/DA	3063/2004/ZPRAL/I DAS	Reconfiguring A Lot (37 Lots)High Ridge Estate	24-Jun-04	Approved	07-Dec-04	Approved	37	Lot 6 Anderson RoadMORAYFIELD QLD 4506
DA/12084/2004/DA	3063/2004/ZPRAL/I DAS	Reconfiguring A Lot (37 Lots)High Ridge Estate	24-Jun-04	Approved	15-Feb-05	Approved	37	Lot 5 Anderson RoadMORAYFIELD QLD 4506
DA/12084/2004/DA	3063/2004/ZPRAL/I DAS	Reconfiguring A Lot (37 Lots)High Ridge Estate	24-Jun-04	Approved	15-Feb-05	Approved	37	Lot 6 Anderson RoadMORAYFIELD QLD 4506
DA/12067/2004/DA	3046/2004/ZPRAL/I DAS	Reconfiguring a Lot - Development Permit (103 Lots)Coachwood Rise Estate - Stages 12, 13, 14, 15 & 16	06-May-04	Approved	02-Aug-05	Approved	103	170 Buchanan Road, MORAYFIELD QLD 4506
DA/12067/2004/DA	3046/2004/ZPRAL/I DAS	Reconfiguring a Lot - Development Permit (103 Lots)Coachwood Rise Estate - Stages 12, 13, 14, 15 & 16	06-May-04	Approved	02-Aug-05	Approved	103	180 Buchanan Road, MORAYFIELD QLD 4506
DA/12067/2004/DA	3046/2004/ZPRAL/I DAS	Reconfiguring a Lot - Development Permit (103 Lots)Coachwood Rise Estate - Stages 12, 13, 14, 15 & 16	06-May-04	Approved	02-Aug-05	Approved	103	Lot 505 Coach Road WestMORAYFIELD QLD 4506

List of all DA Approvals since 01/01/2003 where Lots > 4 as at 01/09/2011 with Addresses								
Application Number	Old Application Ref	Description	Lodged	Status	Decided	Decision	#Lots	Address
DA/12067/2004/DA	3046/2004/ZPRAL/I DAS	Reconfiguring a Lot - Development Permit (103 Lots)Coachwood Rise Estate - Stages 12, 13, 14, 15 & 16	06-May-04	Approved	02-Aug-05	Approved	103	Lot 7 Graham RoadMORAYFIELD QLD 4506
DA/12067/2004/DA	3046/2004/ZPRAL/I DAS	Reconfiguring a Lot - Development Permit (103 Lots)Coachwood Rise Estate - Stages 12, 13, 14, 15 & 16	06-May-04	Approved	19-Jun-07	Approved	103	170 Buchanan Road, MORAYFIELD QLD 4506
DA/12067/2004/DA	3046/2004/ZPRAL/I DAS	Reconfiguring a Lot - Development Permit (103 Lots)Coachwood Rise Estate - Stages 12, 13, 14, 15 & 16	06-May-04	Approved	19-Jun-07	Approved	103	180 Buchanan Road, MORAYFIELD QLD 4506
DA/12067/2004/DA	3046/2004/ZPRAL/I DAS	Reconfiguring a Lot - Development Permit (103 Lots)Coachwood Rise Estate - Stages 12, 13, 14, 15 & 16	06-May-04	Approved	19-Jun-07	Approved	103	Lot 505 Coach Road WestMORAYFIELD QLD 4506
DA/12067/2004/DA	3046/2004/ZPRAL/I DAS	Reconfiguring a Lot - Development Permit (103 Lots)Coachwood Rise Estate - Stages 12, 13, 14, 15 & 16	06-May-04	Approved	19-Jun-07	Approved	103	Lot 7 Graham RoadMORAYFIELD QLD 4506
DA/12037/2004/DA	3016/2004/ZPRAL/I DAS	Reconfiguring a Lot (5 Lots)	05-Mar-04	Approved	04-May-04	Approved	5	Lot 1 Markwell RoadCABOOLTURE QLD 4510
DA/11853/2004/DA	1314/2004/ZMCUI/I DAS	Exclude from Rural/Rural Residential and include within Residential A	09-Mar-04	Approved	15-Feb-05	Approved	93	999 Elof Road, CABOOLTURE QLD 4510
DA/11853/2004/DA	1314/2004/ZMCUI/I DAS	Exclude from Rural/Rural Residential and include within Residential A	09-Mar-04	Approved	15-Feb-05	Approved	93	Lot 1 Elof RoadCABOOLTURE QLD 4510
DA/11853/2004/DA	1314/2004/ZMCUI/I DAS	Exclude from Rural/Rural Residential and include within Residential A	09-Mar-04	Approved	15-Feb-05	Approved	93	Lot 42 Male RoadCABOOLTURE QLD 4510



**List of all DA Approvals since 01/01/2003 where Lots > 4 as at 01/09/2011 with Addresses**

Application Number	Old Application Ref	Description	Lodged	Status	Decided	Decision	#Lots	Address
DA/11853/2004/DA	1314/2004/ZMCUI/I DAS	Exclude from Rural/Rural Residential and include within Residential A	09-Mar-04	Approved	17-Jun-05	Approved	93	999 Elof Road, CABOOLTURE QLD 4510
DA/11853/2004/DA	1314/2004/ZMCUI/I DAS	Exclude from Rural/Rural Residential and include within Residential A	09-Mar-04	Approved	17-Jun-05	Approved	93	Lot 1 Elof Road CABOOLTURE QLD 4510
DA/11853/2004/DA	1314/2004/ZMCUI/I DAS	Exclude from Rural/Rural Residential and include within Residential A	09-Mar-04	Approved	17-Jun-05	Approved	93	Lot 42 Male Road CABOOLTURE QLD 4510
DA/10734/2003/DA	2955/2003/ZPRAL1 /IDAS	Reconfiguring a Lot (36 Lots, new road and park)	27-Nov-03	Approved	01-Feb-05	Approved	33	Lot 14 Swann Road BELLMERE QLD 4510
DA/10734/2003/DA	2955/2003/ZPRAL1 /IDAS	Reconfiguring a Lot (36 Lots, new road and park)	27-Nov-03	Approved	06-Sep-05	Approved	33	Lot 14 Swann Road BELLMERE QLD 4510
DA/12026/2004/DA	3005/2004/ZPRAL1 /IDAS	Reconfiguring a Lot - 38 Lots Forest Ridge - Stage 42	01-Mar-04	Approved	10-May-04	Approved	38	Lot 833 Young Road NARANGBA QLD 4504
DA/12026/2004/DA	3005/2004/ZPRAL1 /IDAS	Reconfiguring a Lot - 38 Lots Forest Ridge - Stage 42	01-Mar-04	Approved	10-May-04	Approved	38	Lot 836 Young Road NARANGBA QLD 4504
DA/12026/2004/DA	3005/2004/ZPRAL1 /IDAS	Reconfiguring a Lot - 38 Lots Forest Ridge - Stage 42	01-Mar-04	Approved	10-May-04	Approved	38	Lot 844 Young Road NARANGBA QLD 4504
DA/12026/2004/DA	3005/2004/ZPRAL1 /IDAS	Reconfiguring a Lot - 38 Lots Forest Ridge - Stage 42	01-Mar-04	Approved	20-Jul-04	Approved	38	Lot 833 Young Road NARANGBA QLD 4504
DA/12026/2004/DA	3005/2004/ZPRAL1 /IDAS	Reconfiguring a Lot - 38 Lots Forest Ridge - Stage 42	01-Mar-04	Approved	20-Jul-04	Approved	38	Lot 836 Young Road NARANGBA QLD 4504

List of all DA Approvals since 01/01/2003 where Lots > 4 as at 01/09/2011 with Addresses								
Application Number	Old Application Ref	Description	Lodged	Status	Decided	Decision	#Lots	Address
DA/12026/2004/DA	3005/2004/ZPRAL1 /IDAS	Reconfiguring a Lot - 38 LotsForest Ridge - Stage 42	01-Mar-04	Approved	20-Jul-04	Approved	38	Lot 844 Young RoadNARANGBA QLD 4504
DA/12015/2004/DA	2994/2004/ZPRAL1 /IDAS	Reconfiguring a Lot (10 Lots)	03-Feb-04	Approved	10-May-04	Approved	10	Lot 307 Julie DriveCABOOLTURE SOUTH QLD 4510
DA/10743/2003/DA	2964/2003/ZPRAL1 /IDAS	Reconfiguring a Lot (1 into 5 Lots)	11-Dec-03	Approved	02-Mar-04	Approved	5	90 River Oak Way, NARANGBA QLD 4504
DA/10743/2003/DA	2964/2003/ZPRAL1 /IDAS	Reconfiguring a Lot (1 into 5 Lots)	11-Dec-03	Approved	02-Mar-04	Approved	5	92 River Oak Way, NARANGBA QLD 4504
DA/10743/2003/DA	2964/2003/ZPRAL1 /IDAS	Reconfiguring a Lot (1 into 5 Lots)	11-Dec-03	Approved	02-Mar-04	Approved	5	94 River Oak Way, NARANGBA QLD 4504
DA/10743/2003/DA	2964/2003/ZPRAL1 /IDAS	Reconfiguring a Lot (1 into 5 Lots)	11-Dec-03	Approved	02-Mar-04	Approved	5	96 River Oak Way, NARANGBA QLD 4504
DA/10748/2003/DA	2969/2003/ZPRAL1 /IDAS	Reconfiguring a Lot (1 into 8 Lots)	18-Dec-03	Approved	07-Jun-04	Approved	8	Lot 6 Sumsion RoadWAMURAN QLD 4512
DA/12025/2004/DA	3004/2004/ZPRAL1 /IDAS	Panorama Estate - Stage 5 - Reconfiguring a Lot (50 Lots)	25-Feb-04	Approved	05-Oct-04	Approved	50	Lot 2 O'Mara RoadNARANGBA QLD 4504
DA/12025/2004/DA	3004/2004/ZPRAL1 /IDAS	Panorama Estate - Stage 5 - Reconfiguring a Lot (50 Lots)	25-Feb-04	Approved	05-Oct-04	Approved	50	Lot 903 Lennon BoulevardNARANGBA QLD 4504
DA/11996/2004/DA	2975/2004/ZPRAL1 /IDAS	Forest Ridge - Stage 41Reconfiguring a Lot (1 into 29 Lots)	24-Dec-03	Approved	16-Mar-04	Approved	29	Lot 833 Young RoadNARANGBA QLD 4504

**List of all DA Approvals since 01/01/2003 where Lots > 4 as at 01/09/2011 with Addresses**

Application Number	Old Application Ref	Description	Lodged	Status	Decided	Decision	#Lots	Address
DA/11996/2004/DA	2975/2004/ZPRAL1 /IDAS	Forest Ridge - Stage 41Reconfiguring a Lot (1 into 29 Lots)	24-Dec-03	Approved	16-Mar-04	Approved	29	Lot 836 Young RoadNARANGBA QLD 4504
DA/11996/2004/DA	2975/2004/ZPRAL1 /IDAS	Forest Ridge - Stage 41Reconfiguring a Lot (1 into 29 Lots)	24-Dec-03	Approved	16-Mar-04	Approved	29	Lot 842 Young RoadNARANGBA QLD 4504
DA/11996/2004/DA	2975/2004/ZPRAL1 /IDAS	Forest Ridge - Stage 41Reconfiguring a Lot (1 into 29 Lots)	24-Dec-03	Approved	16-Mar-04	Approved	29	Lot 843 Maidenhair DriveNARANGBA QLD 4504
DA/12021/2004/DA	3000/2004/ZPRAL1 /IDAS	Reconfiguring a Lot (16 Lots, New Road and Park)	16-Feb-04	Approved	15-Jun-04	Approved	16	Lot 1 Vieritz RoadBELLMERE QLD 4510
DA/12006/2004/DA	2985/2004/ZPRAL1 /IDAS	Reconfiguring a Lot - Development Permit (1 into 2 lots)	16-Jan-04	Approved	26-Oct-05	Approved	8	Lot 6 Rowley RoadBURPENGARY QLD 4505
DA/10726/2003/DA	2947/2003/ZPRAL1 /IDAS	Reconfiguring a Lot (1 into 5 Lots)	12-Nov-03	Approved	10-Feb-04	Approved	5	Lot 81 Jarrot CourtDELANEYS CREEK QLD 4514
DA/10726/2003/DA	2947/2003/ZPRAL1 /IDAS	Reconfiguring a Lot (1 into 5 Lots)	12-Nov-03	Approved	05-Oct-04	Approved	5	Lot 81 Jarrot CourtDELANEYS CREEK QLD 4514
DA/10725/2003/DA	2946/2003/ZPRAL1 /IDAS	Reconfiguring a Lot (2 into 34 Lots plus balance lot) - Stage 1	11-Nov-03	Approved	05-Apr-05	Approved	34	Lot 1 Petersen RoadMORAYFIELD QLD 4506
DA/10725/2003/DA	2946/2003/ZPRAL1 /IDAS	Reconfiguring a Lot (2 into 34 Lots plus balance lot) - Stage 1	11-Nov-03	Approved	05-Apr-05	Approved	34	Lot 2 Petersen RoadMORAYFIELD QLD 4506
DA/10718/2003/DA	2939/2003/ZPRAL1 /IDAS	Reconfiguring a Lot (80 Lots, New Road and Park - in 2 stages)	04-Nov-03	Approved	19-Oct-04	Approved	89	Lot 10 Petersen RoadMORAYFIELD QLD 4506

**List of all DA Approvals since 01/01/2003 where Lots > 4 as at 01/09/2011 with Addresses**

Application Number	Old Application Ref	Description	Lodged	Status	Decided	Decision	#Lots	Address
DA/10718/2003/DA	2939/2003/ZPRAL1 /IDAS	Reconfiguring a Lot (80 Lots, New Road and Park - in 2 stages)	04-Nov-03	Approved	19-Oct-04	Approved	89	Lot 3 Petersen RoadMORAYFIELD QLD 4506
DA/10718/2003/DA	2939/2003/ZPRAL1 /IDAS	Reconfiguring a Lot (80 Lots, New Road and Park - in 2 stages)	04-Nov-03	Approved	02-Aug-05	Approved	89	Lot 10 Petersen RoadMORAYFIELD QLD 4506
DA/10718/2003/DA	2939/2003/ZPRAL1 /IDAS	Reconfiguring a Lot (80 Lots, New Road and Park - in 2 stages)	04-Nov-03	Approved	02-Aug-05	Approved	89	Lot 3 Petersen RoadMORAYFIELD QLD 4506
DA/10707/2003/DA	2928/2003/ZPRAL1 /IDAS	Reconfiguring a Lot (6 Lots)(Reconfiguring is only over Lot 2 RP840193)	22-Oct-03	Approved	02-Mar-04	Approved	6	1353 Caboolture River Road, ROCKSBERG QLD 4510
DA/10707/2003/DA	2928/2003/ZPRAL1 /IDAS	Reconfiguring a Lot (6 Lots)(Reconfiguring is only over Lot 2 RP840193)	22-Oct-03	Approved	02-Mar-04	Approved	6	Lot 2 Caboolture River RoadROCKSBERG QLD 4510
DA/12010/2004/DA	2989/2004/ZPRAL1 /IDAS	Reconfiguring a Lot (1 into 10 Lots)	21-Jan-04	Approved	19-Jul-05	Approved	10	Lot 3 Caboolture River RoadUPPER CABOOLTURE QLD 4510
DA/10724/2003/DA	2945/2003/ZPRAL1 /IDAS	Reconfiguring a Lot (1 into 22 Lots)The Fields Estate	11-Nov-03	Approved	20-Jul-04	Approved	22	Lot 37 Arcadia StreetUPPER CABOOLTURE QLD 4510
DA/10724/2003/DA	2945/2003/ZPRAL1 /IDAS	Reconfiguring a Lot (1 into 22 Lots)The Fields Estate	11-Nov-03	Approved	05-Oct-04	Approved	22	Lot 37 Arcadia StreetUPPER CABOOLTURE QLD 4510
DA/10699/2003/DA	2920/2003/ZPRAL1 /IDAS	Reconfiguring a Lot (7 Lots)	07-Oct-03	Approved	02-Nov-04	Approved	7	Lot 2 Adelaide DriveCABOOLTURE SOUTH QLD 4510



**List of all DA Approvals since 01/01/2003 where Lots > 4 as at 01/09/2011 with Addresses**

<b>Application Number</b>	<b>Old Application Ref</b>	<b>Description</b>	<b>Lodged</b>	<b>Status</b>	<b>Decided</b>	<b>Decision</b>	<b>#Lots</b>	<b>Address</b>
DA/10699/2003/DA	2920/2003/ZPRAL1 /IDAS	Reconfiguring a Lot (7 Lots)	07-Oct-03	Approved	12-Apr-05	Approved	7	Lot 2 Adelaide DriveCABOOLTURE SOUTH QLD 4510
DA/10689/2003/DA	2910/2003/ZPRAL1 /IDAS	Reconfiguring a Lot - Development Permit (19 Lots) Dux Creek Stage 17	18-Sep-03	Approved	16-Dec-03	Approved	19	Lot 1 Sunderland DriveBANKSIA BEACH QLD 4507
DA/10689/2003/DA	2910/2003/ZPRAL1 /IDAS	Reconfiguring a Lot - Development Permit (19 Lots) Dux Creek Stage 17	18-Sep-03	Approved	16-Dec-03	Approved	19	Lot 986 Sunderland DriveBANKSIA BEACH QLD 4507
DA/10689/2003/DA	2910/2003/ZPRAL1 /IDAS	Reconfiguring a Lot - Development Permit (19 Lots) Dux Creek Stage 17	18-Sep-03	Approved	16-Dec-03	Approved	19	Lot 996 Sunderland DriveBANKSIA BEACH QLD 4507
DA/10689/2003/DA	2910/2003/ZPRAL1 /IDAS	Reconfiguring a Lot - Development Permit (19 Lots) Dux Creek Stage 17	18-Sep-03	Approved	16-Dec-03	Approved	19	Lot 999 Sunderland DriveBANKSIA BEACH QLD 4507
DA/10700/2003/DA	2921/2003/ZPRAL1 /IDAS	Reconfiguring a Lot (1 into 28 Lots)	07-Oct-03	Approved	10-Feb-04	Approved	28	Lot 1 Gheko Ridge RoadELIMBAH QLD 4516
DA/11999/2004/DA	2978/2004/ZPRAL1 /IDAS	Panorama Estate - Stage 3Reconfiguring a Lot ( 40 Lots)	07-Jan-04	Approved	05-Oct-04	Approved	37	Lot 2 Oakey Flat RoadNARANGBA QLD 4504
DA/11999/2004/DA	2978/2004/ZPRAL1 /IDAS	Panorama Estate - Stage 3Reconfiguring a Lot ( 40 Lots)	07-Jan-04	Approved	05-Oct-04	Approved	37	Lot 903 Lennon BoulevardNARANGBA QLD 4504
DA/10722/2003/DA	2943/2003/ZPRAL1 /IDAS	Reconfiguring a Lot (1 into 17 Lots)	15-Oct-03	Approved	20-Jul-04	Approved	17	Access Prevention Strip Mandlikova Street, MORAYFIELD QLD 4506
DA/10722/2003/DA	2943/2003/ZPRAL1 /IDAS	Reconfiguring a Lot (1 into 17 Lots)	15-Oct-03	Approved	20-Jul-04	Approved	17	Lot 134 Evert CourtMORAYFIELD QLD 4506

**List of all DA Approvals since 01/01/2003 where Lots > 4 as at 01/09/2011 with Addresses**

Application Number	Old Application Ref	Description	Lodged	Status	Decided	Decision	#Lots	Address
DA/10722/2003/DA	2943/2003/ZPRAL1 /IDAS	Reconfiguring a Lot (1 into 17 Lots)	15-Oct-03	Approved	20-Jul-04	Approved	17	Lot 24 Dicarlo DriveMORAYFIELD QLD 4506
DA/10722/2003/DA	2943/2003/ZPRAL1 /IDAS	Reconfiguring a Lot (1 into 17 Lots)	15-Oct-03	Approved	23-Nov-04	Approved	17	Access Prevention Strip Mandlikova Street, MORAYFIELD QLD 4506
DA/10722/2003/DA	2943/2003/ZPRAL1 /IDAS	Reconfiguring a Lot (1 into 17 Lots)	15-Oct-03	Approved	23-Nov-04	Approved	17	Lot 134 Evert CourtMORAYFIELD QLD 4506
DA/10722/2003/DA	2943/2003/ZPRAL1 /IDAS	Reconfiguring a Lot (1 into 17 Lots)	15-Oct-03	Approved	23-Nov-04	Approved	17	Lot 24 Dicarlo DriveMORAYFIELD QLD 4506
DA/10741/2003/DA	2962/2003/ZPRAL1 /IDAS	Reconfiguring a Lot (2 into 33 Lots)	11-Dec-03	Approved	20-Jul-04	Approved	33	Lot 11 Sunflower CrescentUPPER CABOOLTURE QLD 4510
DA/10741/2003/DA	2962/2003/ZPRAL1 /IDAS	Reconfiguring a Lot (2 into 33 Lots)	11-Dec-03	Approved	20-Jul-04	Approved	33	Lot 2 Pauls RoadUPPER CABOOLTURE QLD 4510
DA/12003/2004/DA	2982/2004/ZPRAL1 /IDAS	Reconfiguring a Lot (1 into 5 Lots)	12-Jan-04	Approved	16-Nov-04	Approved	5	Lot 39 Tinney RoadUPPER CABOOLTURE QLD 4510
DA/12003/2004/DA	2982/2004/ZPRAL1 /IDAS	Reconfiguring a Lot (1 into 5 Lots)	12-Jan-04	Approved	25-Jan-05	Approved	5	Lot 39 Tinney RoadUPPER CABOOLTURE QLD 4510

**List of all DA Approvals since 01/01/2003 where Lots > 4 as at 01/09/2011 with Addresses**

Application Number	Old Application Ref	Description	Lodged	Status	Decided	Decision	#Lots	Address
DA/11827/2004/DA	1288/2004/ZMCUI/I DAS	Material Change of Use - Development Permit to facilitate the consequential amendment of the Planning Scheme to exclude land from the Rural zone and include it into the Rural Residential zone and Reconfiguring a Lot - Development Permit (20 lots, balance	24-Dec-03	Approved	21-Feb-06	Approved	21	Lot 1 Mt Mee Road DELANEYS CREEK QLD 4514
DA/11827/2004/DA	1288/2004/ZMCUI/I DAS	Material Change of Use - Development Permit to facilitate the consequential amendment of the Planning Scheme to exclude land from the Rural zone and include it into the Rural Residential zone and Reconfiguring a Lot - Development Permit (20 lots, balance	24-Dec-03	Approved	21-Feb-06	Approved	21	Lot 2 Bleakley Road DELANEYS CREEK QLD 4514
DA/10442/2003/DA	1172/2003/ZMCUI/I DAS	Application to exclude land from the Rural zone and include in the Rural Residential zone	29-May-03	Approved	17-Feb-04	Approved	37	942-968 Bribie Island Road, NINGI QLD 4511
DA/10442/2003/DA	1172/2003/ZMCUI/I DAS	Application to exclude land from the Rural zone and include in the Rural Residential zone	29-May-03	Approved	17-May-05	Approved	37	942-968 Bribie Island Road, NINGI QLD 4511
DA/10501/2003/DA	1231/2003/ZMCUI/I DAS	Exclude land from Special Rural and Residential A zones and include in Special Residential and Residential A zones	19-Sep-03	Approved	15-Jun-04	Approved	22	Lot 1 Aretha Lane NARANGBA QLD 4504

**List of all DA Approvals since 01/01/2003 where Lots > 4 as at 01/09/2011 with Addresses**

Application Number	Old Application Ref	Description	Lodged	Status	Decided	Decision	#Lots	Address
DA/10505/2003/DA	1237/2003/ZMCUI/I DAS	Multiple Dwellings - 50 Dwelling Units in 3 Seperate Buildings (4 Storeys)	26-Sep-03	Approved	05-Dec-03	Approved	49	113 Welsby Parade, BONGAREE QLD 4507
DA/10505/2003/DA	1237/2003/ZMCUI/I DAS	Multiple Dwellings - 50 Dwelling Units in 3 Seperate Buildings (4 Storeys)	26-Sep-03	Approved	05-Dec-03	Approved	49	3A Kangaroo Avenue, BONGAREE QLD 4507
DA/10505/2003/DA	1237/2003/ZMCUI/I DAS	Multiple Dwellings - 50 Dwelling Units in 3 Seperate Buildings (4 Storeys)	26-Sep-03	Approved	05-Dec-03	Approved	49	52 Bestman Avenue, BONGAREE QLD 4507
DA/10514/2003/DA	1246/2003/ZMCUI/I DAS	Special Rural to Residential A	15-Oct-03	Approved	20-Jul-04	Approved	17	Access Prevention Strip Mandlikova Street, MORAYFIELD QLD 4506
DA/10514/2003/DA	1246/2003/ZMCUI/I DAS	Special Rural to Residential A	15-Oct-03	Approved	20-Jul-04	Approved	17	Lot 134 Evert CourtMORAYFIELD QLD 4506
DA/10514/2003/DA	1246/2003/ZMCUI/I DAS	Special Rural to Residential A	15-Oct-03	Approved	20-Jul-04	Approved	17	Lot 24 Dicarolo DriveMORAYFIELD QLD 4506
DA/10514/2003/DA	1246/2003/ZMCUI/I DAS	Special Rural to Residential A	15-Oct-03	Approved	23-Nov-04	Approved	17	Access Prevention Strip Mandlikova Street, MORAYFIELD QLD 4506
DA/10514/2003/DA	1246/2003/ZMCUI/I DAS	Special Rural to Residential A	15-Oct-03	Approved	23-Nov-04	Approved	17	Lot 134 Evert CourtMORAYFIELD QLD 4506
DA/10514/2003/DA	1246/2003/ZMCUI/I DAS	Special Rural to Residential A	15-Oct-03	Approved	23-Nov-04	Approved	17	Lot 24 Dicarolo DriveMORAYFIELD QLD 4506
DA/10627/2003/DA	2847/2003/ZPRAL1 /IDAS	Reconfiguring a Lot (94 lots)	06-Jun-03	Approved	20-Jan-04	Approved	23	Lot 2 Petersen RoadMORAYFIELD QLD 4506



**List of all DA Approvals since 01/01/2003 where Lots > 4 as at 01/09/2011 with Addresses**

Application Number	Old Application Ref	Description	Lodged	Status	Decided	Decision	#Lots	Address
DA/10627/2003/DA	2847/2003/ZPRAL1 /IDAS	Reconfiguring a Lot (94 lots)	06-Jun-03	Approved	20-Jan-04	Approved	23	Lot 22 Woodrose RoadMORAYFIELD QLD 4506
DA/10627/2003/DA	2847/2003/ZPRAL1 /IDAS	Reconfiguring a Lot (94 lots)	06-Jun-03	Approved	20-Jan-04	Approved	23	Lot 7 Petersen RoadMORAYFIELD QLD 4506
DA/10627/2003/DA	2847/2003/ZPRAL1 /IDAS	Reconfiguring a Lot (94 lots)	06-Jun-03	Approved	05-Jul-05	Approved	23	Lot 2 Petersen RoadMORAYFIELD QLD 4506
DA/10627/2003/DA	2847/2003/ZPRAL1 /IDAS	Reconfiguring a Lot (94 lots)	06-Jun-03	Approved	05-Jul-05	Approved	23	Lot 22 Woodrose RoadMORAYFIELD QLD 4506
DA/10627/2003/DA	2847/2003/ZPRAL1 /IDAS	Reconfiguring a Lot (94 lots)	06-Jun-03	Approved	05-Jul-05	Approved	23	Lot 7 Petersen RoadMORAYFIELD QLD 4506
DA/10610/2003/DA	2830/2003/ZPRAL1 /IDAS	Reconfiguring a Lot (20 lots)	08-May-03	Approved	01-Jul-03	Approved	20	Lot 200 Dances RoadCABOOLTURE QLD 4510
DA/10611/2003/DA	2831/2003/ZPRAL1 /IDAS	Forest Ridge - Stage 37Reconfiguring a Lot (47 lots)	12-May-03	Approved	01-Jul-03	Approved	47	Lot 825 Young RoadNARANGBA QLD 4504
DA/10611/2003/DA	2831/2003/ZPRAL1 /IDAS	Forest Ridge - Stage 37Reconfiguring a Lot (47 lots)	12-May-03	Approved	01-Jul-03	Approved	47	Lot 830 Young RoadNARANGBA QLD 4504
DA/10626/2003/DA	2846/2003/ZPRAL1 /IDAS	Dux Creek Estate - Stage 20 & 20A (33 lots)Pacific Quays	10-Jun-03	Approved	16-Dec-03	Approved	33	Lot 1 Sunderland DriveBANKSIA BEACH QLD 4507
DA/10626/2003/DA	2846/2003/ZPRAL1 /IDAS	Dux Creek Estate - Stage 20 & 20A (33 lots)Pacific Quays	10-Jun-03	Approved	16-Dec-03	Approved	33	Lot 187 Sunderland DriveBANKSIA BEACH QLD 4507

**List of all DA Approvals since 01/01/2003 where Lots > 4 as at 01/09/2011 with Addresses**

Application Number	Old Application Ref	Description	Lodged	Status	Decided	Decision	#Lots	Address
DA/10626/2003/DA	2846/2003/ZPRAL1 /IDAS	Dux Creek Estate - Stage 20 & 20A (33 lots)Pacific Quays	10-Jun-03	Approved	16-Dec-03	Approved	33	Lot 191 Sunderland DriveBANKSIA BEACH QLD 4507
DA/10626/2003/DA	2846/2003/ZPRAL1 /IDAS	Dux Creek Estate - Stage 20 & 20A (33 lots)Pacific Quays	10-Jun-03	Approved	16-Dec-03	Approved	33	Lot 986 Marina BoulevardBANKSIA BEACH QLD 4507
DA/10626/2003/DA	2846/2003/ZPRAL1 /IDAS	Dux Creek Estate - Stage 20 & 20A (33 lots)Pacific Quays	10-Jun-03	Approved	16-Dec-03	Approved	33	Lot 996 Sunderland DriveBANKSIA BEACH QLD 4507
DA/10626/2003/DA	2846/2003/ZPRAL1 /IDAS	Dux Creek Estate - Stage 20 & 20A (33 lots)Pacific Quays	10-Jun-03	Approved	16-Dec-03	Approved	33	Lot 999 Sunderland DriveBANKSIA BEACH QLD 4507
DA/10612/2003/DA	2832/2003/ZPRAL1 /IDAS	North Rise Estate Stage 12Reconfiguring a Lot (41 lots)	15-May-03	Approved	01-Jul-03	Approved	41	Lot 500 Bruce HighwayMORAYFIELD QLD 4506
DA/10612/2003/DA	2832/2003/ZPRAL1 /IDAS	North Rise Estate Stage 12Reconfiguring a Lot (41 lots)	15-May-03	Approved	01-Jul-03	Approved	41	Lot 908 Phillip ParadeDECEPTION BAY QLD 4508
DA/10640/2003/DA	2860/2003/ZPRAL1 /IDAS	Reconfiguring a Lot (23 lots)	26-Jun-03	Approved	01-Jun-04	Approved	23	Lot 1 Piggott RoadBELLMERE QLD 4510
DA/10620/2003/DA	2840/2003/ZPRAL1 /IDAS	Reconfiguring a Lot (1 into 35 lots, park and road)	29-May-03	Approved	17-Feb-04	Approved	20	942-968 Bribie Island Road, NINGI QLD 4511
DA/10620/2003/DA	2840/2003/ZPRAL1 /IDAS	Reconfiguring a Lot (1 into 35 lots, park and road)	29-May-03	Approved	17-Feb-04	Approved	20	Lot 100 Fauna WayNINGI QLD 4511
DA/10620/2003/DA	2840/2003/ZPRAL1 /IDAS	Reconfiguring a Lot (1 into 35 lots, park and road)	29-May-03	Approved	17-May-05	Approved	20	942-968 Bribie Island Road, NINGI QLD 4511

**List of all DA Approvals since 01/01/2003 where Lots > 4 as at 01/09/2011 with Addresses**

Application Number	Old Application Ref	Description	Lodged	Status	Decided	Decision	#Lots	Address
DA/10620/2003/DA	2840/2003/ZPRAL1 /IDAS	Reconfiguring a Lot (1 into 35 lots, park and road)	29-May-03	Approved	17-May-05	Approved	20	Lot 100 Fauna WayNINGI QLD 4511
DA/10581/2003/DA	2801/2003/ZPRAL1 /IDAS	Dux Creek Estate Stage 11 & 11A(27 lots)Negotiated Decision 11/11/2003	17-Mar-03	Approved	22-Sep-03	Approved	27	Lot 186 Sunderland DriveBANKSIA BEACH QLD 4507
DA/10581/2003/DA	2801/2003/ZPRAL1 /IDAS	Dux Creek Estate Stage 11 & 11A(27 lots)Negotiated Decision 11/11/2003	17-Mar-03	Approved	22-Sep-03	Approved	27	Lot 187 Sunderland DriveBANKSIA BEACH QLD 4507
DA/10582/2003/DA	2802/2003/ZPRAL1 /IDAS	Dux Creek - Stage 16 & 16AReconfiguring a Lot (24 lots)	17-Mar-03	Approved	16-Sep-03	Approved	24	Lot 186 Sunderland DriveBANKSIA BEACH QLD 4507
DA/10582/2003/DA	2802/2003/ZPRAL1 /IDAS	Dux Creek - Stage 16 & 16AReconfiguring a Lot (24 lots)	17-Mar-03	Approved	16-Sep-03	Approved	24	Lot 187 Sunderland DriveBANKSIA BEACH QLD 4507
DA/10582/2003/DA	2802/2003/ZPRAL1 /IDAS	Dux Creek - Stage 16 & 16AReconfiguring a Lot (24 lots)	17-Mar-03	Approved	16-Sep-03	Approved	24	Lot 986 Sunderland DriveBANKSIA BEACH QLD 4507
DA/10583/2003/DA	2803/2003/ZPRAL1 /IDAS	Dux Creek - Stage 15Reconfiguring a Lot (27 lots)	17-Mar-03	Approved	16-Sep-03	Approved	27	Lot 186 Sunderland DriveBANKSIA BEACH QLD 4507
DA/10583/2003/DA	2803/2003/ZPRAL1 /IDAS	Dux Creek - Stage 15Reconfiguring a Lot (27 lots)	17-Mar-03	Approved	16-Sep-03	Approved	27	Lot 187 Sunderland DriveBANKSIA BEACH QLD 4507
DA/10583/2003/DA	2803/2003/ZPRAL1 /IDAS	Dux Creek - Stage 15Reconfiguring a Lot (27 lots)	17-Mar-03	Approved	16-Sep-03	Approved	27	Lot 986 Sunderland DriveBANKSIA BEACH QLD 4507
DA/12028/2004/DA	3007/2004/ZPRAL1 /IDAS	Reconfiguring a Lot (31 Lots) Sandstone Lakes - Stage 1(Stage 1 reduced to 27 lots at Operational Works Approval)	27-Feb-04	Approved	15-Mar-05	Approved	27	Lot 2 Redondo StreetNINGI QLD 4511

**List of all DA Approvals since 01/01/2003 where Lots > 4 as at 01/09/2011 with Addresses**

<b>Application Number</b>	<b>Old Application Ref</b>	<b>Description</b>	<b>Lodged</b>	<b>Status</b>	<b>Decided</b>	<b>Decision</b>	<b>#Lots</b>	<b>Address</b>
DA/12029/2004/DA	3008/2004/ZPRAL1 /IDAS	Reconfiguring a Lot (66 Lots) Sandstone Lakes - Stage 2	27-Feb-04	Approved	15-Mar-05	Approved	66	Lot 2 Redondo StreetNINGI QLD 4511
DA/12030/2004/DA	3009/2004/ZPRAL1 /IDAS	Reconfiguring a Lot (27 Lots) Sandstone Lakes - Stage 3	27-Feb-04	Approved	15-Mar-05	Approved	27	Lot 2 Redondo StreetNINGI QLD 4511
DA/12030/2004/DA	3009/2004/ZPRAL1 /IDAS	Reconfiguring a Lot (27 Lots) Sandstone Lakes - Stage 3	27-Feb-04	Approved	15-Mar-05	Approved	27	Lot 504 Sandheath PlaceNINGI QLD 4511
DA/10658/2003/DA	2878/2003/ZPRAL1 /IDAS	Reconfiguring a Lot (9 Lots)	04-Aug-03	Approved	11-Nov-03	Approved	9	Lot 1 Bliss CourtBURPENGARY QLD 4505
DA/10661/2003/DA	2881/2003/ZPRAL1 /IDAS	River Parks - Stage 2 (1 into 20 Lots) & Preliminary Approval for Stage 3 (28 lots) & Stage 4 (18 Lots)	07-Aug-03	Approved	09-Dec-03	Approved	20	Lot 100 Caboolture River RoadUPPER CABOOLTURE QLD 4510
DA/10661/2003/DA	2881/2003/ZPRAL1 /IDAS	River Parks - Stage 2 (1 into 20 Lots) & Preliminary Approval for Stage 3 (28 lots) & Stage 4 (18 Lots)	07-Aug-03	Approved	09-Dec-03	Approved	20	Lot 2 Caboolture River RoadUPPER CABOOLTURE QLD 4510
DA/10661/2003/DA	2881/2003/ZPRAL1 /IDAS	River Parks - Stage 2 (1 into 20 Lots) & Preliminary Approval for Stage 3 (28 lots) & Stage 4 (18 Lots)	07-Aug-03	Approved	13-Apr-04	Approved	20	Lot 100 Caboolture River RoadUPPER CABOOLTURE QLD 4510
DA/10661/2003/DA	2881/2003/ZPRAL1 /IDAS	River Parks - Stage 2 (1 into 20 Lots) & Preliminary Approval for Stage 3 (28 lots) & Stage 4 (18 Lots)	07-Aug-03	Approved	13-Apr-04	Approved	20	Lot 2 Caboolture River RoadUPPER CABOOLTURE QLD 4510
DA/10688/2003/DA	2909/2003/ZPRAL1 /IDAS	Dux Creek Stage 22 (36 Lots)	18-Sep-03	Approved	09-Dec-03	Approved	36	1 Eagles Landing, BANKSIA BEACH QLD 4507



List of all DA Approvals since 01/01/2003 where Lots > 4 as at 01/09/2011 with Addresses								
Application Number	Old Application Ref	Description	Lodged	Status	Decided	Decision	#Lots	Address
DA/10688/2003/DA	2909/2003/ZPRAL1 /IDAS	Dux Creek Stage 22 (36 Lots)	18-Sep-03	Approved	09-Dec-03	Approved	36	5 Eagles Landing, BANKSIA BEACH QLD 4507
DA/10688/2003/DA	2909/2003/ZPRAL1 /IDAS	Dux Creek Stage 22 (36 Lots)	18-Sep-03	Approved	09-Dec-03	Approved	36	6 Eagles Landing, BANKSIA BEACH QLD 4507
DA/10688/2003/DA	2909/2003/ZPRAL1 /IDAS	Dux Creek Stage 22 (36 Lots)	18-Sep-03	Approved	09-Dec-03	Approved	36	Lot 1 Sunderland DriveBANKSIA BEACH QLD 4507
DA/10688/2003/DA	2909/2003/ZPRAL1 /IDAS	Dux Creek Stage 22 (36 Lots)	18-Sep-03	Approved	09-Dec-03	Approved	36	Lot 986 Sunderland DriveBANKSIA BEACH QLD 4507
DA/10688/2003/DA	2909/2003/ZPRAL1 /IDAS	Dux Creek Stage 22 (36 Lots)	18-Sep-03	Approved	09-Dec-03	Approved	36	Lot 990 Sunderland DriveBANKSIA BEACH QLD 4507
DA/10688/2003/DA	2909/2003/ZPRAL1 /IDAS	Dux Creek Stage 22 (36 Lots)	18-Sep-03	Approved	09-Dec-03	Approved	36	Lot 996 Sunderland DriveBANKSIA BEACH QLD 4507
DA/10688/2003/DA	2909/2003/ZPRAL1 /IDAS	Dux Creek Stage 22 (36 Lots)	18-Sep-03	Approved	09-Dec-03	Approved	36	Lot 999 Sunderland DriveBANKSIA BEACH QLD 4507
DA/10686/2003/DA	2907/2003/ZPRAL1 /IDAS	Reconfiguring a Lot (14 Lots)Northfield Estate	17-Sep-03	Approved	04-May-04	Approved	14	Access Prevention Strip Mansfield Road, ELIMBAH QLD 4516
DA/10686/2003/DA	2907/2003/ZPRAL1 /IDAS	Reconfiguring a Lot (14 Lots)Northfield Estate	17-Sep-03	Approved	04-May-04	Approved	14	Lot 19 Sagren CrescentELIMBAH QLD 4516
DA/10669/2003/DA	2889/2003/ZPRAL1 /IDAS	Forest Ridge Stage 39Reconfiguring a Lot (40 lots)	26-Aug-03	Approved	28-Oct-03	Approved	41	Lot 830 Young RoadNARANGBA QLD 4504

**List of all DA Approvals since 01/01/2003 where Lots > 4 as at 01/09/2011 with Addresses**

Application Number	Old Application Ref	Description	Lodged	Status	Decided	Decision	#Lots	Address
DA/10691/2003/DA	2912/2003/ZPRAL1 /IDAS	Reconfiguring a Lot (22 Lots)	19-Sep-03	Approved	15-Jun-04	Approved	22	Lot 1 Aretha LaneNARANGBA QLD 4504
DA/10681/2003/DA	2902/2003/ZPRAL1 /IDAS	Reconfiguring a Lot (26 Lots)	09-Sep-03	Approved	13-Apr-04	Approved	30	Access Prevention Strip Afton Street, CABOOLTURE QLD 4510
DA/10681/2003/DA	2902/2003/ZPRAL1 /IDAS	Reconfiguring a Lot (26 Lots)	09-Sep-03	Approved	13-Apr-04	Approved	30	Lot 14 Afton StreetCABOOLTURE QLD 4510
DA/10657/2003/DA	2877/2003/ZPRAL1 /IDAS	Reconfiguring a Lot (12 Lots)	29-Jul-03	Approved	02-Dec-03	Approved	12	1 Arcadia Avenue, WOORIM QLD 4507
DA/10657/2003/DA	2877/2003/ZPRAL1 /IDAS	Reconfiguring a Lot (12 Lots)	29-Jul-03	Approved	02-Dec-03	Approved	12	5 Arcadia Avenue, WOORIM QLD 4507
DA/10657/2003/DA	2877/2003/ZPRAL1 /IDAS	Reconfiguring a Lot (12 Lots)	29-Jul-03	Approved	02-Dec-03	Approved	12	9 Arcadia Avenue, WOORIM QLD 4507
DA/10657/2003/DA	2877/2003/ZPRAL1 /IDAS	Reconfiguring a Lot (12 Lots)	29-Jul-03	Approved	02-Dec-03	Approved	12	Lot 2 Arcadia AvenueWOORIM QLD 4507
DA/10657/2003/DA	2877/2003/ZPRAL1 /IDAS	Reconfiguring a Lot (12 Lots)	29-Jul-03	Approved	20-Aug-08	Approved	12	1 Arcadia Avenue, WOORIM QLD 4507
DA/10657/2003/DA	2877/2003/ZPRAL1 /IDAS	Reconfiguring a Lot (12 Lots)	29-Jul-03	Approved	20-Aug-08	Approved	12	5 Arcadia Avenue, WOORIM QLD 4507
DA/10657/2003/DA	2877/2003/ZPRAL1 /IDAS	Reconfiguring a Lot (12 Lots)	29-Jul-03	Approved	20-Aug-08	Approved	12	9 Arcadia Avenue, WOORIM QLD 4507
DA/10657/2003/DA	2877/2003/ZPRAL1 /IDAS	Reconfiguring a Lot (12 Lots)	29-Jul-03	Approved	20-Aug-08	Approved	12	Lot 2 Arcadia AvenueWOORIM QLD 4507
DA/10687/2003/DA	2908/2003/ZPRAL1 /IDAS	Dux Creek Stage 21 (24 Lots)	18-Sep-03	Approved	09-Dec-03	Approved	24	Lot 1 Sunderland DriveBANKSIA BEACH QLD 4507

**List of all DA Approvals since 01/01/2003 where Lots > 4 as at 01/09/2011 with Addresses**

Application Number	Old Application Ref	Description	Lodged	Status	Decided	Decision	#Lots	Address
DA/10687/2003/DA	2908/2003/ZPRAL1 /IDAS	Dux Creek Stage 21 (24 Lots)	18-Sep-03	Approved	09-Dec-03	Approved	24	Lot 986 Sunderland DriveBANKSIA BEACH QLD 4507
DA/10687/2003/DA	2908/2003/ZPRAL1 /IDAS	Dux Creek Stage 21 (24 Lots)	18-Sep-03	Approved	09-Dec-03	Approved	24	Lot 996 Sunderland DriveBANKSIA BEACH QLD 4507
DA/10687/2003/DA	2908/2003/ZPRAL1 /IDAS	Dux Creek Stage 21 (24 Lots)	18-Sep-03	Approved	09-Dec-03	Approved	24	Lot 999 Sunderland DriveBANKSIA BEACH QLD 4507
DA/10660/2003/DA	2880/2003/ZPRAL1 /IDAS	Reconfiguring a Lot (16 Lots)	07-Aug-03	Approved	28-Oct-03	Approved	16	Lot 205 Lorebury DriveMORAYFIELD QLD 4506
DA/10660/2003/DA	2880/2003/ZPRAL1 /IDAS	Reconfiguring a Lot (16 Lots)	07-Aug-03	Approved	17-Feb-04	Approved	16	Lot 205 Lorebury DriveMORAYFIELD QLD 4506
DA/10606/2003/DA	2826/2003/ZPRAL1 /IDAS	Reconfiguring a Lot (1 into 16 lots)	02-May-03	Approved	07-Oct-03	Approved	16	73-87 Bayview Terrace, DECEPTION BAY QLD 4508
DA/10721/2003/DA	2942/2003/ZPRAL1 /IDAS	Coachwood Rise - Stage 6AReconfiguring a Lot (22 Lots)	11-Nov-03	Approved	02-Mar-04	Approved	23	109 Coach Road West, MORAYFIELD QLD 4506
DA/10721/2003/DA	2942/2003/ZPRAL1 /IDAS	Coachwood Rise - Stage 6AReconfiguring a Lot (22 Lots)	11-Nov-03	Approved	02-Mar-04	Approved	23	Lot 503 Coach Road WestMORAYFIELD QLD 4506
DA/10698/2003/DA	2919/2003/ZPRAL1 /IDAS	Reconfiguring a Lot (1 into 24 Lots)	03-Oct-03	Approved	10-Feb-04	Approved	24	Lot 22 Renmark CrescentCABOOLTUR E SOUTH QLD 4510
DA/10702/2003/DA	2923/2003/ZPRAL1 /IDAS	Reconfiguring a Lot (1 into 29 Lots)	10-Oct-03	Approved	16-Dec-03	Approved	17	Lot 1 Three Ponds PlaceELIMBAH QLD 4516

**List of all DA Approvals since 01/01/2003 where Lots > 4 as at 01/09/2011 with Addresses**

Application Number	Old Application Ref	Description	Lodged	Status	Decided	Decision	#Lots	Address
DA/10675/2003/DA	2895/2003/ZPRAL1 /IDAS	Reconfiguration of a Lot (64 Lots)	01-Sep-03	Approved	06-Sep-05	Approved	64	Lot 4 Buchanan RoadMORAYFIELD QLD 4506
DA/10675/2003/DA	2895/2003/ZPRAL1 /IDAS	Reconfiguration of a Lot (64 Lots)	01-Sep-03	Approved	07-Mar-06	Approved	64	Lot 4 Buchanan RoadMORAYFIELD QLD 4506
DA/10690/2003/DA	2911/2003/ZPRAL1 /IDAS	Reconfiguring a Lot (131 Lots) (Stages 1-3) & Balance lot (Stage 4)	17-Sep-03	Approved	01-Jun-04	Approved	131	Lot 1 Riverbend CrescentMORAYFIELD QLD 4506
DA/10690/2003/DA	2911/2003/ZPRAL1 /IDAS	Reconfiguring a Lot (131 Lots) (Stages 1-3) & Balance lot (Stage 4)	17-Sep-03	Approved	01-Jun-04	Approved	131	Lot 500 Bruce HighwayMORAYFIELD QLD 4506
DA/10690/2003/DA	2911/2003/ZPRAL1 /IDAS	Reconfiguring a Lot (131 Lots) (Stages 1-3) & Balance lot (Stage 4)	17-Sep-03	Approved	05-Oct-04	Approved	131	Lot 1 Riverbend CrescentMORAYFIELD QLD 4506
DA/10690/2003/DA	2911/2003/ZPRAL1 /IDAS	Reconfiguring a Lot (131 Lots) (Stages 1-3) & Balance lot (Stage 4)	17-Sep-03	Approved	05-Oct-04	Approved	131	Lot 500 Bruce HighwayMORAYFIELD QLD 4506
DA/10747/2003/DA	2968/2003/ZPRAL1 /IDAS	Reconfiguring a Lot (1 into 41 Lots and park)	18-Dec-03	Approved	10-Aug-04	Approved	41	170 Torrens Road, CABOOLTURE SOUTH QLD 4510
DA/10747/2003/DA	2968/2003/ZPRAL1 /IDAS	Reconfiguring a Lot (1 into 41 Lots and park)	18-Dec-03	Approved	16-Nov-04	Approved	41	170 Torrens Road, CABOOLTURE SOUTH QLD 4510
DA/12012/2004/DA	2991/2004/ZPRAL1 /IDAS	Reconfiguring a Lot - (10 lots)Forest Ridge Estate - Stage 34	28-Jan-04	Approved	13-Apr-04	Approved	10	52-70 River Oak Way, NARANGBA QLD 4504
DA/12012/2004/DA	2991/2004/ZPRAL1 /IDAS	Reconfiguring a Lot - (10 lots)Forest Ridge Estate - Stage 34	28-Jan-04	Approved	20-Jul-04	Approved	10	52-70 River Oak Way, NARANGBA QLD 4504



**List of all DA Approvals since 01/01/2003 where Lots > 4 as at 01/09/2011 with Addresses**

Application Number	Old Application Ref	Description	Lodged	Status	Decided	Decision	#Lots	Address
DA/10736/2003/DA	2957/2003/ZPRAL1 /IDAS	Reconfiguring a Lot (85 lots, new roads & park in 3 stages)Persimmon Rise Estate	01-Dec-03	Approved	07-Sep-04	Approved	91	Lot 25 Laver StreetMORAYFIELD QLD 4506
DA/10736/2003/DA	2957/2003/ZPRAL1 /IDAS	Reconfiguring a Lot (85 lots, new roads & park in 3 stages)Persimmon Rise Estate	01-Dec-03	Approved	07-Sep-04	Approved	91	Lot 26 Coach Road WestMORAYFIELD QLD 4506
DA/10736/2003/DA	2957/2003/ZPRAL1 /IDAS	Reconfiguring a Lot (85 lots, new roads & park in 3 stages)Persimmon Rise Estate	01-Dec-03	Approved	07-Sep-04	Approved	91	Lot 27 Coach Road WestMORAYFIELD QLD 4506
DA/10736/2003/DA	2957/2003/ZPRAL1 /IDAS	Reconfiguring a Lot (85 lots, new roads & park in 3 stages)Persimmon Rise Estate	01-Dec-03	Approved	07-Sep-04	Approved	91	Lot 995 Leggett StreetMORAYFIELD QLD 4506
DA/10715/2003/DA	2936/2003/ZPRAL1 /IDAS	Forest Ridge - Stage 31 - Reconfiguring a Lot (1 into 16)	03-Nov-03	Approved	20-Jan-04	Approved	16	Lot 831 Young RoadNARANGBA QLD 4504
DA/10715/2003/DA	2936/2003/ZPRAL1 /IDAS	Forest Ridge - Stage 31 - Reconfiguring a Lot (1 into 16)	03-Nov-03	Approved	20-Jan-04	Approved	16	Lot 832 Young RoadNARANGBA QLD 4504
DA/10715/2003/DA	2936/2003/ZPRAL1 /IDAS	Forest Ridge - Stage 31 - Reconfiguring a Lot (1 into 16)	03-Nov-03	Approved	20-Jan-04	Approved	16	Lot 833 Young RoadNARANGBA QLD 4504
DA/10715/2003/DA	2936/2003/ZPRAL1 /IDAS	Forest Ridge - Stage 31 - Reconfiguring a Lot (1 into 16)	03-Nov-03	Approved	20-Jan-04	Approved	16	Lot 836 Young RoadNARANGBA QLD 4504
DA/10723/2003/DA	2944/2003/ZPRAL1 /IDAS	Reconfiguring a Lot (2 into 21 Lots)	11-Nov-03	Approved	01-Jun-04	Approved	21	Lot 2 McPhail RoadNARANGBA QLD 4504
DA/10723/2003/DA	2944/2003/ZPRAL1 /IDAS	Reconfiguring a Lot (2 into 21 Lots)	11-Nov-03	Approved	01-Jun-04	Approved	21	Lot 3 McPhail RoadNARANGBA QLD 4504

**List of all DA Approvals since 01/01/2003 where Lots > 4 as at 01/09/2011 with Addresses**

Application Number	Old Application Ref	Description	Lodged	Status	Decided	Decision	#Lots	Address
DA/10595/2003/DA	2815/2003/ZPRAL1 /IDAS	North Rise Estate Stage 11 Reconfiguring a Lot (36 lots)	14-Apr-03	Approved	19-Aug-03	Approved	36	Lot 908 Phillip Parade DECEPTION BAY QLD 4508
DA/10595/2003/DA	2815/2003/ZPRAL1 /IDAS	North Rise Estate Stage 11 Reconfiguring a Lot (36 lots)	14-Apr-03	Approved	13-Apr-04	Approved	36	Lot 908 Phillip Parade DECEPTION BAY QLD 4508
DA/10617/2003/DA	2837/2003/ZPRAL1 /IDAS	Coachwood Rise Estate Stage 5 Reconfiguring a Lot (48 lots)	29-May-03	Approved	05-Aug-03	Approved	48	Lot 102 Coach Road WestMORAYFIELD QLD 4506
DA/10617/2003/DA	2837/2003/ZPRAL1 /IDAS	Coachwood Rise Estate Stage 5 Reconfiguring a Lot (48 lots)	29-May-03	Approved	05-Aug-03	Approved	48	Lot 15 Coach Road WestMORAYFIELD QLD 4506
DA/10618/2003/DA	2838/2003/ZPRAL1 /IDAS	Caboolture Business Park Stage 3 (17 lots)	29-May-03	Approved	16-Dec-03	Approved	16	Lot 300 Cessna Drive CABOOLTURE QLD 4510
DA/9486/2002/DA	2755/2002/ZPRAL1 /IDAS	Reconfiguring a Lot (7 Lots)	25-Nov-02	Approved	01-Apr-03	Approved	7	473 Boundary Road, NARANGBA QLD 4504
DA/9487/2002/DA	2756/2002/ZPRAL1 /IDAS	Reconfiguring a Lot (7 Lots)	22-Nov-02	Approved	04-Feb-03	Approved	7	42 Scarborough Road, CABOOLTURE QLD 4510
DA/9502/2002/DA	2771/2002/ZPRAL1 /IDAS	Reconfiguring a Lot (17 Lots)	03-Jan-03	Approved	08-Jul-03	Approved	17	Lot 5 Oakey Flat Road MORAYFIELD QLD 4506
DA/9502/2002/DA	2771/2002/ZPRAL1 /IDAS	Reconfiguring a Lot (17 Lots)	03-Jan-03	Approved	09-Dec-03	Approved	17	Lot 5 Oakey Flat Road MORAYFIELD QLD 4506
DA/9468/2002/DA	2737/2002/ZPRAL1 /IDAS	Forest Ridge - Stage 36 (49 lots) & 36A (5 lots) Reconfiguring a Lot	22-Oct-02	Approved	10-Feb-04	Approved	5	Lot 824 Cootamundra Crescent NARANGBA QLD 4504

**List of all DA Approvals since 01/01/2003 where Lots > 4 as at 01/09/2011 with Addresses**

Application Number	Old Application Ref	Description	Lodged	Status	Decided	Decision	#Lots	Address
DA/9456/2002/DA	2725/2002/ZPRAL1 /IDAS	Forest Ridge - Stage 34AReconfiguring a Lot (16 lots)	01-Oct-02	Approved	04-Mar-03	Approved	16	Lot 824 Cootamundra CrescentNARANGBA QLD 4504
DA/9456/2002/DA	2725/2002/ZPRAL1 /IDAS	Forest Ridge - Stage 34AReconfiguring a Lot (16 lots)	01-Oct-02	Approved	04-Mar-03	Approved	16	Lot 828 Mitta CrescentNARANGBA QLD 4504
DA/9488/2002/DA	2757/2002/ZPRAL1 /IDAS	Kelvin Grove Estate (Woodlands Estate) - Stage 4 Reconfiguring a Lot - 32 lots	27-Nov-02	Approved	01-Apr-03	Approved	32	Lot 801 Elof RoadCABOOLTURE QLD 4510
DA/9478/2002/DA	2747/2002/ZPRAL1 /IDAS	Norfolk Lakes - Stage 13Reconfiguring a Lot (23 lots)	13-Nov-02	Approved	28-Jan-03	Approved	23	38 Delaney Road, BURPENGARY QLD 4505
DA/9478/2002/DA	2747/2002/ZPRAL1 /IDAS	Norfolk Lakes - Stage 13Reconfiguring a Lot (23 lots)	13-Nov-02	Approved	28-Jan-03	Approved	23	Lot 845 O'Mara RoadBURPENGARY QLD 4505
DA/10607/2003/DA	2827/2003/ZPRAL1 /IDAS	Reconfiguring a Lot (1 into 45 lots)	06-May-03	Approved	16-Dec-03	Approved	45	Lot 25 Christopher PlaceMORAYFIELD QLD 4506
DA/10601/2003/DA	2821/2003/ZPRAL1 /IDAS	Reconfiguring a Lot (31 Lots)River Parks Estate - Stage 1	28-Apr-03	Approved	09-Dec-03	Approved	32	Lot 2 Caboolture River RoadUPPER CABOOLTURE QLD 4510
DA/10601/2003/DA	2821/2003/ZPRAL1 /IDAS	Reconfiguring a Lot (31 Lots)River Parks Estate - Stage 1	28-Apr-03	Approved	13-Apr-04	Approved	32	Lot 2 Caboolture River RoadUPPER CABOOLTURE QLD 4510
DA/10623/2003/DA	2843/2003/ZPRAL1 /IDAS	Reconfiguring a Lot - (19 Lots)	27-May-03	Approved	31-Jan-05	Approved	19	Lot 2 Smiths RoadCABOOLTURE QLD 4510
DA/10554/2003/DA	2774/2003/ZPRAL1 /IDAS	North Rise Estate - Stage 9Reconfiguring a Lot (30 lots)	14-Jan-03	Approved	20-May-03	Approved	30	Lot 904 Phillip ParadeDECEPTION BAY QLD 4508

**List of all DA Approvals since 01/01/2003 where Lots > 4 as at 01/09/2011 with Addresses**

Application Number	Old Application Ref	Description	Lodged	Status	Decided	Decision	#Lots	Address
DA/10592/2003/DA	2812/2003/ZPRAL1 /IDAS	Norfolk Lakes - Stage 12 Reconfiguring a Lot - 25 Lots	31-Mar-03	Approved	06-Jun-03	Approved	26	Lot 849 New Settlement Road BURPENGARY QLD 4505
DA/10593/2003/DA	2813/2003/ZPRAL1 /IDAS	Forest Ridge - Stage 24 Reconfiguring a Lot - 47 Lots	31-Mar-03	Approved	03-Jun-03	Approved	47	Lot 828 Mitta Crescent NARANGBA QLD 4504
DA/9452/2002/DA	2721/2002/ZPRAL1 /IDAS	Hillcrest Gardens - Stage 15 Reconfiguring a Lot (25 lots)	24-Sep-02	Approved	01-Apr-03	Approved	25	Lot 511 Everglades Drive MORAYFIELD QLD 4506
DA/9461/2002/DA	2730/2002/ZPRAL1 /IDAS	Forest Ridge - Stage 22 Reconfiguration (35 lots)	08-Oct-02	Approved	28-Jan-03	Approved	35	Lot 824 Cootamundra Crescent NARANGBA QLD 4504
DA/9476/2002/DA	2745/2002/ZPRAL1 /IDAS	Coachwood Rise Estate - Stages 3 & 4 Reconfiguring a Lot (37 lots)	08-Nov-02	Approved	01-Apr-03	Approved	37	Lot 102 Coach Road West MORAYFIELD QLD 4506
DA/9504/2002/DA	2773/2002/ZPRAL1 /IDAS	Norfolk Lakes - Stage 15 Reconfiguring a Lot (25 lots)	24-Dec-02	Approved	29-Apr-03	Approved	25	38 Delaney Road, BURPENGARY QLD 4505
DA/9504/2002/DA	2773/2002/ZPRAL1 /IDAS	Norfolk Lakes - Stage 15 Reconfiguring a Lot (25 lots)	24-Dec-02	Approved	29-Apr-03	Approved	25	Lot 828 Mitta Crescent NARANGBA QLD 4504
DA/9504/2002/DA	2773/2002/ZPRAL1 /IDAS	Norfolk Lakes - Stage 15 Reconfiguring a Lot (25 lots)	24-Dec-02	Approved	29-Apr-03	Approved	25	Lot 832 O'Mara Road BURPENGARY QLD 4505
DA/9497/2002/DA	2766/2002/ZPRAL1 /IDAS	Reconfiguring a Lot (78 lots)	11-Dec-02	Approved	04-Mar-03	Approved	78	16 Parkview Street, MORAYFIELD QLD 4506
DA/9479/2002/DA	2748/2002/ZPRAL1 /IDAS	Norfolk Lakes - Stage 14 Reconfiguring a Lot (20 lots)	13-Nov-02	Approved	28-Jan-03	Approved	20	38 Delaney Road, BURPENGARY QLD 4505



**List of all DA Approvals since 01/01/2003 where Lots > 4 as at 01/09/2011 with Addresses**

<b>Application Number</b>	<b>Old Application Ref</b>	<b>Description</b>	<b>Lodged</b>	<b>Status</b>	<b>Decided</b>	<b>Decision</b>	<b>#Lots</b>	<b>Address</b>
DA/12071/2004/DA	3050/2004/ZPRAL/I DAS	Panorama Estate - Stage 4Reconfiguring a Lot (32 Lots) - (Part of Lot 1 and Part of Lot 601 - Being 2.265 ha)	10-May-04	Approved	17-Aug-04	Approved	32	Lot 1 Marshman RoadNARANGBA QLD 4504
DA/12071/2004/DA	3050/2004/ZPRAL/I DAS	Panorama Estate - Stage 4Reconfiguring a Lot (32 Lots) - (Part of Lot 1 and Part of Lot 601 - Being 2.265 ha)	10-May-04	Approved	17-Aug-04	Approved	32	Lot 601 Stark DriveNARANGBA QLD 4504
DA/12071/2004/DA	3050/2004/ZPRAL/I DAS	Panorama Estate - Stage 4Reconfiguring a Lot (32 Lots) - (Part of Lot 1 and Part of Lot 601 - Being 2.265 ha)	10-May-04	Approved	17-Aug-04	Approved	32	Lot 903 Lennon BoulevardNARANGBA QLD 4504
DA/12071/2004/DA	3050/2004/ZPRAL/I DAS	Panorama Estate - Stage 4Reconfiguring a Lot (32 Lots) - (Part of Lot 1 and Part of Lot 601 - Being 2.265 ha)	10-May-04	Approved	14-Dec-04	Approved	32	Lot 1 Marshman RoadNARANGBA QLD 4504
DA/12071/2004/DA	3050/2004/ZPRAL/I DAS	Panorama Estate - Stage 4Reconfiguring a Lot (32 Lots) - (Part of Lot 1 and Part of Lot 601 - Being 2.265 ha)	10-May-04	Approved	14-Dec-04	Approved	32	Lot 601 Stark DriveNARANGBA QLD 4504
DA/12071/2004/DA	3050/2004/ZPRAL/I DAS	Panorama Estate - Stage 4Reconfiguring a Lot (32 Lots) - (Part of Lot 1 and Part of Lot 601 - Being 2.265 ha)	10-May-04	Approved	14-Dec-04	Approved	32	Lot 903 Lennon BoulevardNARANGBA QLD 4504
DA/12089/2004/DA	3068/2004/ZPRAL/I DAS	Reconfiguring a Lot - 13 Lots (Stage 1)	05-Jul-04	Approved	23-Aug-05	Approved	13	Lot 3 Ashbrook DriveMORAYFIELD QLD 4506
DA/12089/2004/DA	3068/2004/ZPRAL/I DAS	Reconfiguring a Lot - 13 Lots (Stage 1)	05-Jul-04	Approved	23-Mar-06	Approved	13	Lot 3 Ashbrook DriveMORAYFIELD QLD 4506

**List of all DA Approvals since 01/01/2003 where Lots > 4 as at 01/09/2011 with Addresses**

Application Number	Old Application Ref	Description	Lodged	Status	Decided	Decision	#Lots	Address
DA/12079/2004/DA	3058/2004/ZPRAL/I DAS	Reconfiguring a Lot - 76 Lots (Stages 2-4)	10-Jun-04	Approved	23-Aug-05	Approved	76	Lot 4 Ashbrook DriveMORAYFIELD QLD 4506
DA/12079/2004/DA	3058/2004/ZPRAL/I DAS	Reconfiguring a Lot - 76 Lots (Stages 2-4)	10-Jun-04	Approved	23-Aug-05	Approved	76	Lot 5 Oakey Flat RoadMORAYFIELD QLD 4506
DA/12079/2004/DA	3058/2004/ZPRAL/I DAS	Reconfiguring a Lot - 76 Lots (Stages 2-4)	10-Jun-04	Approved	23-Aug-05	Approved	76	Lot 6 Oakey Flat RoadMORAYFIELD QLD 4506
DA/12139/2004/DA	3118/2004/ZPRAL/I DAS	Reconfiguring A Lot (6 Lots)	23-Sep-04	Approved	14-Dec-04	Approved	6	Lot 1 Deception Bay RoadDECEPTION BAY QLD 4508
DA/12139/2004/DA	3118/2004/ZPRAL/I DAS	Reconfiguring A Lot (6 Lots)	23-Sep-04	Approved	14-Dec-04	Approved	6	Lot 90 Krause StreetDECEPTION BAY QLD 4508
DA/12133/2004/DA	3112/2004/ZPRAL/I DAS	Reconfiguring a Lot - 4 Lots (in stages) and 26 Lots (standard format plan)	08-Sep-04	Approved	19-Apr-05	Approved	29	Common Property 114- 116 Del Rosso Road, CABOOLTURE QLD 4510
DA/12133/2004/DA	3112/2004/ZPRAL/I DAS	Reconfiguring a Lot - 4 Lots (in stages) and 26 Lots (standard format plan)	08-Sep-04	Approved	19-Apr-05	Approved	29	Lot 3 Elva StreetCABOOLTURE QLD 4510
DA/12173/2004/DA	3152/2004/ZPRAL/I DAS	Reconfiguring A Lot - River Parks Estate Stage 3 (24 Lots) Code Assessment	24-Nov-04	Approved	12-Apr-05	Approved	24	Lot 101 Willowleaf CircuitUPPER CABOOLTURE QLD 4510
DA/12173/2004/DA	3152/2004/ZPRAL/I DAS	Reconfiguring A Lot - River Parks Estate Stage 3 (24 Lots) Code Assessment	24-Nov-04	Approved	12-Apr-05	Approved	24	Lot 2 Caboolture River RoadUPPER CABOOLTURE QLD 4510

List of all DA Approvals since 01/01/2003 where Lots > 4 as at 01/09/2011 with Addresses								
Application Number	Old Application Ref	Description	Lodged	Status	Decided	Decision	#Lots	Address
DA/10630/2003/DA	2850/2003/ZPRAL1 /IDAS	Reconfiguring a Lot (14 Lots)	19-Jun-03	Approved	19-Aug-03	Approved	14	Lot 10 King StreetCABOOLTURE QLD 4510
DA/10631/2003/DA	2851/2003/ZPRAL1 /IDAS	Reconfiguring a Lot (10 lots) - development has changed to 6 lots under conditions and operational works (Extension (2 years) approved 28 August 2009)	23-Jun-03	Approved	01-Jun-04	Approved	10	Lot 1 Buchanan RoadMORAYFIELD QLD 4506
DA/10631/2003/DA	2851/2003/ZPRAL1 /IDAS	Reconfiguring a Lot (10 lots) - development has changed to 6 lots under conditions and operational works (Extension (2 years) approved 28 August 2009)	23-Jun-03	Approved	16-Nov-04	Approved	10	Lot 1 Buchanan RoadMORAYFIELD QLD 4506
DA/10631/2003/DA	2851/2003/ZPRAL1 /IDAS	Reconfiguring a Lot (10 lots) - development has changed to 6 lots under conditions and operational works (Extension (2 years) approved 28 August 2009)	23-Jun-03	Approved	28-Aug-09	Approved	10	Lot 1 Buchanan RoadMORAYFIELD QLD 4506
DA/10570/2003/DA	2790/2003/ZPRAL1 /IDAS	Norfolk Lakes - Stage 8Reconfiguring a Lot (23 lots)	27-Feb-03	Approved	29-Apr-03	Approved	23	Lot 850 O'Mara RoadBURPENGARY QLD 4505
DA/10571/2003/DA	2791/2003/ZPRAL1 /IDAS	Norfolk Lakes Stage 9Reconfiguring a Lot (26 lots)	27-Feb-03	Approved	29-Apr-03	Approved	26	Lot 832 O'Mara RoadBURPENGARY QLD 4505
DA/10571/2003/DA	2791/2003/ZPRAL1 /IDAS	Norfolk Lakes Stage 9Reconfiguring a Lot (26 lots)	27-Feb-03	Approved	29-Apr-03	Approved	26	Lot 850 O'Mara RoadBURPENGARY QLD 4505

**List of all DA Approvals since 01/01/2003 where Lots > 4 as at 01/09/2011 with Addresses**

<b>Application Number</b>	<b>Old Application Ref</b>	<b>Description</b>	<b>Lodged</b>	<b>Status</b>	<b>Decided</b>	<b>Decision</b>	<b>#Lots</b>	<b>Address</b>
DA/10613/2003/DA	2833/2003/ZPRAL1 /IDAS	Bellbrook Estate - Stage 1Reconfiguring a Lot (47 lots) & Preliminary approval of 156 lots in balance area	20-May-03	Approved	11-Nov-03	Approved	156	Lot 15 Swann RoadBELLMERE QLD 4510
DA/10613/2003/DA	2833/2003/ZPRAL1 /IDAS	Bellbrook Estate - Stage 1Reconfiguring a Lot (47 lots) & Preliminary approval of 156 lots in balance area	20-May-03	Approved	11-Nov-03	Approved	156	Lot 16 Swann RoadBELLMERE QLD 4510
DA/10613/2003/DA	2833/2003/ZPRAL1 /IDAS	Bellbrook Estate - Stage 1Reconfiguring a Lot (47 lots) & Preliminary approval of 156 lots in balance area	20-May-03	Approved	11-Nov-03	Approved	156	Lot 17 Swann RoadBELLMERE QLD 4510
DA/10613/2003/DA	2833/2003/ZPRAL1 /IDAS	Bellbrook Estate - Stage 1Reconfiguring a Lot (47 lots) & Preliminary approval of 156 lots in balance area	20-May-03	Approved	11-Nov-03	Approved	156	Lot 18 Swann RoadBELLMERE QLD 4510
DA/10613/2003/DA	2833/2003/ZPRAL1 /IDAS	Bellbrook Estate - Stage 1Reconfiguring a Lot (47 lots) & Preliminary approval of 156 lots in balance area	20-May-03	Approved	20-Jul-04	Approved	156	Lot 15 Swann RoadBELLMERE QLD 4510
DA/10613/2003/DA	2833/2003/ZPRAL1 /IDAS	Bellbrook Estate - Stage 1Reconfiguring a Lot (47 lots) & Preliminary approval of 156 lots in balance area	20-May-03	Approved	20-Jul-04	Approved	156	Lot 16 Swann RoadBELLMERE QLD 4510
DA/10613/2003/DA	2833/2003/ZPRAL1 /IDAS	Bellbrook Estate - Stage 1Reconfiguring a Lot (47 lots) & Preliminary approval of 156 lots in balance area	20-May-03	Approved	20-Jul-04	Approved	156	Lot 17 Swann RoadBELLMERE QLD 4510
DA/10613/2003/DA	2833/2003/ZPRAL1 /IDAS	Bellbrook Estate - Stage 1Reconfiguring a Lot (47 lots) & Preliminary approval of 156 lots in balance area	20-May-03	Approved	20-Jul-04	Approved	156	Lot 18 Swann RoadBELLMERE QLD 4510



**List of all DA Approvals since 01/01/2003 where Lots > 4 as at 01/09/2011 with Addresses**

<b>Application Number</b>	<b>Old Application Ref</b>	<b>Description</b>	<b>Lodged</b>	<b>Status</b>	<b>Decided</b>	<b>Decision</b>	<b>#Lots</b>	<b>Address</b>
DA/10613/2003/DA	2833/2003/ZPRAL1/IDAS	Bellbrook Estate - Stage 1 Reconfiguring a Lot (47 lots) & Preliminary approval of 156 lots in balance area	20-May-03	Approved	26-Oct-04	Approved	156	Lot 15 Swann Road BELLMERE QLD 4510
DA/10613/2003/DA	2833/2003/ZPRAL1/IDAS	Bellbrook Estate - Stage 1 Reconfiguring a Lot (47 lots) & Preliminary approval of 156 lots in balance area	20-May-03	Approved	26-Oct-04	Approved	156	Lot 16 Swann Road BELLMERE QLD 4510
DA/10613/2003/DA	2833/2003/ZPRAL1/IDAS	Bellbrook Estate - Stage 1 Reconfiguring a Lot (47 lots) & Preliminary approval of 156 lots in balance area	20-May-03	Approved	26-Oct-04	Approved	156	Lot 17 Swann Road BELLMERE QLD 4510
DA/10613/2003/DA	2833/2003/ZPRAL1/IDAS	Bellbrook Estate - Stage 1 Reconfiguring a Lot (47 lots) & Preliminary approval of 156 lots in balance area	20-May-03	Approved	26-Oct-04	Approved	156	Lot 18 Swann Road BELLMERE QLD 4510
DA/10613/2003/DA	2833/2003/ZPRAL1/IDAS	Bellbrook Estate - Stage 1 Reconfiguring a Lot (47 lots) & Preliminary approval of 156 lots in balance area	20-May-03	Approved	25-Aug-06	Approved	156	Lot 15 Swann Road BELLMERE QLD 4510
DA/10613/2003/DA	2833/2003/ZPRAL1/IDAS	Bellbrook Estate - Stage 1 Reconfiguring a Lot (47 lots) & Preliminary approval of 156 lots in balance area	20-May-03	Approved	25-Aug-06	Approved	156	Lot 16 Swann Road BELLMERE QLD 4510
DA/10613/2003/DA	2833/2003/ZPRAL1/IDAS	Bellbrook Estate - Stage 1 Reconfiguring a Lot (47 lots) & Preliminary approval of 156 lots in balance area	20-May-03	Approved	25-Aug-06	Approved	156	Lot 17 Swann Road BELLMERE QLD 4510
DA/10613/2003/DA	2833/2003/ZPRAL1/IDAS	Bellbrook Estate - Stage 1 Reconfiguring a Lot (47 lots) & Preliminary approval of 156 lots in balance area	20-May-03	Approved	25-Aug-06	Approved	156	Lot 18 Swann Road BELLMERE QLD 4510

**List of all DA Approvals since 01/01/2003 where Lots > 4 as at 01/09/2011 with Addresses**

Application Number	Old Application Ref	Description	Lodged	Status	Decided	Decision	#Lots	Address
DA/10625/2003/DA	2845/2003/ZPRAL1 /IDAS	Dux Creek Estate - Stage 19 (45 lots)Pacific Quays	10-Jun-03	Approved	16-Dec-03	Approved	45	Lot 1 Sunderland DriveBANKSIA BEACH QLD 4507
DA/10625/2003/DA	2845/2003/ZPRAL1 /IDAS	Dux Creek Estate - Stage 19 (45 lots)Pacific Quays	10-Jun-03	Approved	16-Dec-03	Approved	45	Lot 187 Sunderland DriveBANKSIA BEACH QLD 4507
DA/10625/2003/DA	2845/2003/ZPRAL1 /IDAS	Dux Creek Estate - Stage 19 (45 lots)Pacific Quays	10-Jun-03	Approved	16-Dec-03	Approved	45	Lot 191 Sunderland DriveBANKSIA BEACH QLD 4507
DA/10625/2003/DA	2845/2003/ZPRAL1 /IDAS	Dux Creek Estate - Stage 19 (45 lots)Pacific Quays	10-Jun-03	Approved	16-Dec-03	Approved	45	Lot 986 Marina BoulevardBANKSIA BEACH QLD 4507
DA/10625/2003/DA	2845/2003/ZPRAL1 /IDAS	Dux Creek Estate - Stage 19 (45 lots)Pacific Quays	10-Jun-03	Approved	16-Dec-03	Approved	45	Lot 996 Sunderland DriveBANKSIA BEACH QLD 4507
DA/10625/2003/DA	2845/2003/ZPRAL1 /IDAS	Dux Creek Estate - Stage 19 (45 lots)Pacific Quays	10-Jun-03	Approved	16-Dec-03	Approved	45	Lot 999 Sunderland DriveBANKSIA BEACH QLD 4507
DA/10649/2003/DA	2869/2003/ZPRAL1 /IDAS	Reconfiguring a Lot (85 lots)	02-Jul-03	Approved	04-May-04	Approved	85	Lot 3 O'Mara RoadNARANGBA QLD 4504
DA/10649/2003/DA	2869/2003/ZPRAL1 /IDAS	Reconfiguring a Lot (85 lots)	02-Jul-03	Approved	04-May-04	Approved	85	Lot 4 O'Mara RoadNARANGBA QLD 4504
DA/10649/2003/DA	2869/2003/ZPRAL1 /IDAS	Reconfiguring a Lot (85 lots)	02-Jul-03	Approved	10-Jul-07	Approved	85	Lot 3 O'Mara RoadNARANGBA QLD 4504
DA/10649/2003/DA	2869/2003/ZPRAL1 /IDAS	Reconfiguring a Lot (85 lots)	02-Jul-03	Approved	10-Jul-07	Approved	85	Lot 4 O'Mara RoadNARANGBA QLD 4504

**List of all DA Approvals since 01/01/2003 where Lots > 4 as at 01/09/2011 with Addresses**

Application Number	Old Application Ref	Description	Lodged	Status	Decided	Decision	#Lots	Address
DA/10665/2003/DA	2885/2003/ZPRAL1 /IDAS	Reconfiguring a Lot (5 Lots)	12-Aug-03	Approved	18-Nov-03	Approved	6	Lot 34 Chappel RoadDELANEYS CREEK QLD 4514
DA/10665/2003/DA	2885/2003/ZPRAL1 /IDAS	Reconfiguring a Lot (5 Lots)	12-Aug-03	Approved	18-May-04	Approved	6	Lot 34 Chappel RoadDELANEYS CREEK QLD 4514
DA/10619/2003/DA	2839/2003/ZPRAL1 /IDAS	Reconfiguring a Lot (5 Lots)	28-May-03	Approved	19-Aug-03	Approved	5	Lot 21 Rowley RoadBURPENGARY QLD 4505
DA/10619/2003/DA	2839/2003/ZPRAL1 /IDAS	Reconfiguring a Lot (5 Lots)	28-May-03	Approved	03-Aug-04	Approved	5	Lot 21 Rowley RoadBURPENGARY QLD 4505
DA/10587/2003/DA	2807/2003/ZPRAL1 /IDAS	Reconfiguring a Lot (25 lots)	25-Mar-03	Approved	05-Aug-03	Approved	25	Lot 100 James RoadBEACHMERE QLD 4510
DA/10587/2003/DA	2807/2003/ZPRAL1 /IDAS	Reconfiguring a Lot (25 lots)	25-Mar-03	Approved	05-Aug-03	Approved	25	Lot 100 Weeroona AvenueBEACHMERE QLD 4510
DA/10638/2003/DA	2858/2003/ZPRAL1 /IDAS	Dux Creek - Pacific Quays Stage 4Reconfiguring a Lot (6 lots)	25-Jun-03	Approved	13-Apr-04	Approved	6	Lot 1 Sunderland DriveBANKSIA BEACH QLD 4507
DA/10638/2003/DA	2858/2003/ZPRAL1 /IDAS	Dux Creek - Pacific Quays Stage 4Reconfiguring a Lot (6 lots)	25-Jun-03	Approved	13-Apr-04	Approved	6	Lot 183 Seaside DriveBANKSIA BEACH QLD 4507
DA/10638/2003/DA	2858/2003/ZPRAL1 /IDAS	Dux Creek - Pacific Quays Stage 4Reconfiguring a Lot (6 lots)	25-Jun-03	Approved	13-Apr-04	Approved	6	Lot 190 Marina BoulevardBANKSIA BEACH QLD 4507
DA/10639/2003/DA	2859/2003/ZPRAL1 /IDAS	Reconfiguring a Lot (42 lots)	24-Jun-03	Approved	09-Dec-03	Approved	42	Lot 24 Deception Bay RoadDECEPTION BAY QLD 4508

**List of all DA Approvals since 01/01/2003 where Lots > 4 as at 01/09/2011 with Addresses**

Application Number	Old Application Ref	Description	Lodged	Status	Decided	Decision	#Lots	Address
DA/10639/2003/DA	2859/2003/ZPRAL1 /IDAS	Reconfiguring a Lot (42 lots)	24-Jun-03	Approved	09-Dec-03	Approved	42	Lot 25 Deception Bay Road DECEPTION BAY QLD 4508
DA/10664/2003/DA	2884/2003/ZPRAL1 /IDAS	Reconfiguring a Lot (20 lots)	07-Aug-03	Approved	03-Feb-04	Approved	15	Lot 2 Deception Bay Road DECEPTION BAY QLD 4508
DA/9480/2002/DA	2749/2002/ZPRAL1 /IDAS	Norfolk Lakes Stage 19 Reconfiguring a Lot (21 lots)	13-Nov-02	Approved	28-Jan-03	Approved	21	38 Delaney Road, BURPENGARY QLD 4505
DA/9480/2002/DA	2749/2002/ZPRAL1 /IDAS	Norfolk Lakes Stage 19 Reconfiguring a Lot (21 lots)	13-Nov-02	Approved	28-Oct-03	Approved	21	38 Delaney Road, BURPENGARY QLD 4505
DA/10566/2003/DA	2786/2003/ZPRAL1 /IDAS	North Rise Estate - Stage 10 Reconfiguring a Lot (1 into 21)	25-Feb-03	Approved	07-Apr-03	Approved	21	Lot 904 Phillip Parade DECEPTION BAY QLD 4508
DA/9493/2002/DA	2762/2002/ZPRAL1 /IDAS	Woodlands Estate Stage 5 Reconfiguring a Lot (1 into 22 lots)	06-Dec-02	Approved	01-Apr-03	Approved	22	Lot 801 Elof Road CABOOLTURE QLD 4510
DA/9494/2002/DA	2763/2002/ZPRAL1 /IDAS	Kelvin Grove (was Woodlands) Estate Stage 6 Reconfiguring a Lot (31 lots)	06-Dec-02	Approved	01-Apr-03	Approved	31	Lot 801 Elof Road CABOOLTURE QLD 4510
DA/9495/2002/DA	2764/2002/ZPRAL1 /IDAS	Kelvin Grove (was Woodlands) Estate Stage 7 Reconfiguring a Lot (23 lots)	06-Dec-02	Approved	01-Apr-03	Approved	23	Lot 801 Elof Road CABOOLTURE QLD 4510
DA/10579/2003/DA	2799/2003/ZPRAL1 /IDAS	Dux Creek Stage 9 Reconfiguring a Lot (51 lots) Negotiated Decision 11/11/2003	17-Mar-03	Approved	22-Sep-03	Approved	51	Lot 186 Sunderland Drive BANKSIA BEACH QLD 4507
DA/10579/2003/DA	2799/2003/ZPRAL1 /IDAS	Dux Creek Stage 9 Reconfiguring a Lot (51 lots) Negotiated Decision 11/11/2003	17-Mar-03	Approved	22-Sep-03	Approved	51	Lot 187 Sunderland Drive BANKSIA BEACH QLD 4507



**List of all DA Approvals since 01/01/2003 where Lots > 4 as at 01/09/2011 with Addresses**

Application Number	Old Application Ref	Description	Lodged	Status	Decided	Decision	#Lots	Address
DA/9503/2002/DA	2772/2002/ZPRAL1 /IDAS	Norfolk Lakes - Stage 11Reconfiguring a Lot (32 lots)	24-Dec-02	Approved	29-Apr-03	Approved	32	38 Delaney Road, BURPENGARY QLD 4505
DA/9503/2002/DA	2772/2002/ZPRAL1 /IDAS	Norfolk Lakes - Stage 11Reconfiguring a Lot (32 lots)	24-Dec-02	Approved	29-Apr-03	Approved	32	Lot 828 Mitta CrescentNARANGBA QLD 4504
DA/9503/2002/DA	2772/2002/ZPRAL1 /IDAS	Norfolk Lakes - Stage 11Reconfiguring a Lot (32 lots)	24-Dec-02	Approved	29-Apr-03	Approved	32	Lot 832 O'Mara RoadBURPENGARY QLD 4505
DA/10750/2003/DA	2971/2003/ZPRAL1 /IDAS	Reconfiguring a Lot (1 into 15 Lots)	23-Dec-03	Approved	05-Oct-04	Approved	14	Lot 1 Jensen RoadCABOOLTURE QLD 4510
DA/10729/2003/DA	2950/2003/ZPRAL1 /IDAS	Reconfiguring a Lot (1 into 5 Lots)	19-Nov-03	Approved	16-Mar-04	Approved	5	Lot 6 Neurum RoadNEURUM QLD 4514
DA/12047/2004/DA	3026/2004/ZPRAL/I DAS	Buchanan Meadows - Reconfiguring a Lot (25 Lots)	05-Apr-04	Approved	18-Sep-07	Approved	25	91 Buchanan Road, MORAYFIELD QLD 4506
DA/12047/2004/DA	3026/2004/ZPRAL/I DAS	Buchanan Meadows - Reconfiguring a Lot (25 Lots)	05-Apr-04	Approved	18-Sep-07	Approved	25	Lot 1 Buchanan RoadMORAYFIELD QLD 4506
DA/12047/2004/DA	3026/2004/ZPRAL/I DAS	Buchanan Meadows - Reconfiguring a Lot (25 Lots)	05-Apr-04	Approved	18-Sep-07	Approved	25	Lot 10 Buchanan RoadMORAYFIELD QLD 4506
DA/12059/2004/DA	3038/2004/ZPRAL/I DAS	Reconfiguring A Lot (5 Lots)	29-Apr-04	Approved	16-Nov-04	Approved	5	Lot 102 Campbells Pocket RoadWAMURAN QLD 4512
DA/12059/2004/DA	3038/2004/ZPRAL/I DAS	Reconfiguring A Lot (5 Lots)	29-Apr-04	Approved	16-Nov-04	Approved	5	Lot 14 Glenarba CourtWAMURAN QLD 4512

**List of all DA Approvals since 01/01/2003 where Lots > 4 as at 01/09/2011 with Addresses**

Application Number	Old Application Ref	Description	Lodged	Status	Decided	Decision	#Lots	Address
DA/12059/2004/DA	3038/2004/ZPRAL/I DAS	Reconfiguring A Lot (5 Lots)	29-Apr-04	Approved	17-May-05	Approved	5	Lot 102 Campbells Pocket RoadWAMURAN QLD 4512
DA/12059/2004/DA	3038/2004/ZPRAL/I DAS	Reconfiguring A Lot (5 Lots)	29-Apr-04	Approved	17-May-05	Approved	5	Lot 14 Glenarba CourtWAMURAN QLD 4512
DA/12062/2004/DA	3041/2004/ZPRAL/I DAS	Central Lakes Estate - Stage 4AReconfiguring a Lot (38 Lots)	30-Apr-04	Approved	21-Dec-04	Approved	38	11-35 Ferris Street, CABOOLTURE QLD 4510
DA/12062/2004/DA	3041/2004/ZPRAL/I DAS	Central Lakes Estate - Stage 4AReconfiguring a Lot (38 Lots)	30-Apr-04	Approved	21-Dec-04	Approved	38	86 Mewett Street, CABOOLTURE QLD 4510
DA/12062/2004/DA	3041/2004/ZPRAL/I DAS	Central Lakes Estate - Stage 4AReconfiguring a Lot (38 Lots)	30-Apr-04	Approved	21-Dec-04	Approved	38	Lot 21 Bruce HighwayCABOOLTUR E QLD 4510
DA/12062/2004/DA	3041/2004/ZPRAL/I DAS	Central Lakes Estate - Stage 4AReconfiguring a Lot (38 Lots)	30-Apr-04	Approved	21-Dec-04	Approved	38	Lot 994 McKean StreetCABOOLTURE QLD 4510
DA/12088/2004/DA	3067/2004/ZPRAL/I DAS	Reconfiguring a Lot (5 Lots - 2 Stages) - Centrepont	30-Jun-04	Approved	09-Aug-05	Approved	5	Lot 91 Brisbane CrescentDECEPTION BAY QLD 4508
DA/12088/2004/DA	3067/2004/ZPRAL/I DAS	Reconfiguring a Lot (5 Lots - 2 Stages) - Centrepont	30-Jun-04	Approved	09-Aug-05	Approved	5	Lot 99 Brisbane CrescentDECEPTION BAY QLD 4508
DA/12102/2004/DA	3081/2004/ZPRAL/I DAS	Reconfiguring A Lot (36 Lots)	22-Jul-04	Approved	06-Sep-05	Approved	35	Lot 7 Pitt RoadBURPENGARY QLD 4505
DA/12068/2004/DA	3047/2004/ZPRAL/I DAS	Reconfiguring A Lot (64 Lots)	07-May-04	Approved	03-May-05	Approved	64	Lot 139 Ridgeward DriveMORAYFIELD QLD 4506

**List of all DA Approvals since 01/01/2003 where Lots > 4 as at 01/09/2011 with Addresses**

Application Number	Old Application Ref	Description	Lodged	Status	Decided	Decision	#Lots	Address
DA/12068/2004/DA	3047/2004/ZPRAL/I DAS	Reconfiguring A Lot (64 Lots)	07-May-04	Approved	03-May-05	Approved	64	Lot 3 Morayfield Road MORAYFIELD QLD 4506
DA/12068/2004/DA	3047/2004/ZPRAL/I DAS	Reconfiguring A Lot (64 Lots)	07-May-04	Approved	23-Aug-05	Approved	64	Lot 139 Ridgeward Drive MORAYFIELD QLD 4506
DA/12068/2004/DA	3047/2004/ZPRAL/I DAS	Reconfiguring A Lot (64 Lots)	07-May-04	Approved	23-Aug-05	Approved	64	Lot 3 Morayfield Road MORAYFIELD QLD 4506
DA/12105/2004/DA	3084/2004/ZPRAL/I DAS	Reconfiguring A Lot (43 Lots)	23-Jul-04	Approved	15-Mar-05	Approved	43	Lot 26 Vieritz Road BELLMERE QLD 4510
DA/12105/2004/DA	3084/2004/ZPRAL/I DAS	Reconfiguring A Lot (43 Lots)	23-Jul-04	Approved	15-Mar-05	Approved	43	Lot 27 Vieritz Road BELLMERE QLD 4510
DA/12103/2004/DA	3082/2004/ZPRAL/I DAS	Reconfiguring a Lot - Stage 2 (21 Lots)	20-Jul-04	Approved	18-Oct-05	Approved	21	Lot 1 Petersen Road MORAYFIELD QLD 4506
DA/12103/2004/DA	3082/2004/ZPRAL/I DAS	Reconfiguring a Lot - Stage 2 (21 Lots)	20-Jul-04	Approved	18-Oct-05	Approved	21	Lot 100 Petersen Road MORAYFIELD QLD 4506
DA/12103/2004/DA	3082/2004/ZPRAL/I DAS	Reconfiguring a Lot - Stage 2 (21 Lots)	20-Jul-04	Approved	18-Oct-05	Approved	21	Lot 2 Petersen Road MORAYFIELD QLD 4506
DA/12038/2004/DA	3017/2004/ZPRAL/I DAS	Reconfiguring a Lot - Development Permit (59 Lots) Coachwood Rise Estate - Stages 6B & 6C	11-Mar-04	Approved	21-Feb-06	Approved	59	109 Coach Road West, MORAYFIELD QLD 4506
DA/12038/2004/DA	3017/2004/ZPRAL/I DAS	Reconfiguring a Lot - Development Permit (59 Lots) Coachwood Rise Estate - Stages 6B & 6C	11-Mar-04	Approved	21-Feb-06	Approved	59	Lot 1 Bruce Highway MORAYFIELD QLD 4506

List of all DA Approvals since 01/01/2003 where Lots > 4 as at 01/09/2011 with Addresses								
Application Number	Old Application Ref	Description	Lodged	Status	Decided	Decision	#Lots	Address
DA/12038/2004/DA	3017/2004/ZPRAL/I DAS	Reconfiguring a Lot - Development Permit (59 Lots)Coachwood Rise Estate - Stages 6B & 6C	11-Mar-04	Approved	21-Feb-06	Approved	59	Lot 902 Bruce HighwayMORAYFIEL D QLD 4506
DA/12122/2004/DA	3101/2004/ZPRAL/I DAS	Reconfiguring a Lot - Development Permit (34 Lots)	27-Aug-04	Approved	02-Aug-05	Approved	33	Lot 2 Caboolture River RoadMORAYFIELD QLD 4506
DA/12070/2004/DA	3049/2004/ZPRAL/I DAS	Reconfiguring A Lot (24 Lots)	10-May-04	Approved	21-Jun-05	Approved	24	Lot 10 Fountain RoadBURPENGARY EAST QLD 4505
DA/12070/2004/DA	3049/2004/ZPRAL/I DAS	Reconfiguring A Lot (24 Lots)	10-May-04	Approved	21-Jun-05	Approved	24	Lot 11 Fountain RoadBURPENGARY EAST QLD 4505
DA/12070/2004/DA	3049/2004/ZPRAL/I DAS	Reconfiguring A Lot (24 Lots)	10-May-04	Approved	21-Jun-05	Approved	24	Lot 12 Fountain RoadBURPENGARY EAST QLD 4505
DA/12202/2004/DA	3181/2004/ZPRAL/I DAS	Reconfiguring a Lot - Building Format Plan (5 Lots and Common Property)	22-Dec-04	Approved	23-Aug-05	Approved	5	Common Property 3-5 Weeroona Avenue, BEACHMERE QLD 4510
DA/12135/2004/DA	3114/2004/ZPRAL/I DAS	Reconfiguring a Lot (6 Lots)	21-Sep-04	Approved	21-Dec-04	Approved	6	15 Logan Terrace, DECEPTION BAY QLD 4508
DA/12135/2004/DA	3114/2004/ZPRAL/I DAS	Reconfiguring a Lot (6 Lots)	21-Sep-04	Approved	21-Dec-04	Approved	6	17 Logan Terrace, DECEPTION BAY QLD 4508
DA/12135/2004/DA	3114/2004/ZPRAL/I DAS	Reconfiguring a Lot (6 Lots)	21-Sep-04	Approved	21-Dec-04	Approved	6	19 Logan Terrace, DECEPTION BAY QLD 4508
DA/12135/2004/DA	3114/2004/ZPRAL/I DAS	Reconfiguring a Lot (6 Lots)	21-Sep-04	Approved	21-Dec-04	Approved	6	21 Logan Terrace, DECEPTION BAY QLD 4508



List of all DA Approvals since 01/01/2003 where Lots > 4 as at 01/09/2011 with Addresses								
Application Number	Old Application Ref	Description	Lodged	Status	Decided	Decision	#Lots	Address
DA/12027/2004/DA	3006/2004/ZPRAL1/IDAS	Reconfiguring a Lot (26 Lots)	26-Feb-04	Approved	24-Jan-06	Approved	26	2-126 Moorina Road, MOORINA QLD 4506
DA/12027/2004/DA	3006/2004/ZPRAL1/IDAS	Reconfiguring a Lot (26 Lots)	26-Feb-04	Approved	24-Jan-06	Approved	26	Lot 14 Moorina RoadMOORINA QLD 4506
DA/12027/2004/DA	3006/2004/ZPRAL1/IDAS	Reconfiguring a Lot (26 Lots)	26-Feb-04	Approved	10-Jul-07	Approved	26	2-126 Moorina Road, MOORINA QLD 4506
DA/12027/2004/DA	3006/2004/ZPRAL1/IDAS	Reconfiguring a Lot (26 Lots)	26-Feb-04	Approved	10-Jul-07	Approved	26	Lot 14 Moorina RoadMOORINA QLD 4506
DA/12125/2004/DA	3104/2004/ZPRAL/I DAS	Reconfiguring a Lot - Development Permit (13 Lots)	03-Sep-04	Approved	02-Aug-05	Approved	13	28-44 Markwell Road, CABOOLTURE QLD 4510
DA/12125/2004/DA	3104/2004/ZPRAL/I DAS	Reconfiguring a Lot - Development Permit (13 Lots)	03-Sep-04	Approved	02-Aug-05	Approved	13	46-48 Markwell Road, CABOOLTURE QLD 4510
DA/12125/2004/DA	3104/2004/ZPRAL/I DAS	Reconfiguring a Lot - Development Permit (13 Lots)	03-Sep-04	Approved	02-Aug-05	Approved	13	Lot 2 Limburg AvenueCABOOLTURE QLD 4510
DA/12125/2004/DA	3104/2004/ZPRAL/I DAS	Reconfiguring a Lot - Development Permit (13 Lots)	03-Sep-04	Approved	18-Oct-05	Approved	13	28-44 Markwell Road, CABOOLTURE QLD 4510
DA/12125/2004/DA	3104/2004/ZPRAL/I DAS	Reconfiguring a Lot - Development Permit (13 Lots)	03-Sep-04	Approved	18-Oct-05	Approved	13	46-48 Markwell Road, CABOOLTURE QLD 4510
DA/12125/2004/DA	3104/2004/ZPRAL/I DAS	Reconfiguring a Lot - Development Permit (13 Lots)	03-Sep-04	Approved	18-Oct-05	Approved	13	Lot 2 Limburg AvenueCABOOLTURE QLD 4510
DA/12095/2004/DA	3074/2004/ZPRAL/I DAS	Reconfiguring A Lot (36 Lots)	14-Jul-04	Approved	07-Dec-04	Approved	36	Lot 24 Emu RoadCABOOLTURE QLD 4510

List of all DA Approvals since 01/01/2003 where Lots > 4 as at 01/09/2011 with Addresses								
Application Number	Old Application Ref	Description	Lodged	Status	Decided	Decision	#Lots	Address
DA/12095/2004/DA	3074/2004/ZPRAL/I DAS	Reconfiguring A Lot (36 Lots)	14-Jul-04	Approved	07-Dec-04	Approved	36	Lot 25 Emu Road CABOOLTURE QLD 4510
DA/12138/2004/DA	3117/2004/ZPRAL/I DAS	Reconfiguring a Lot (9 Lots)	14-Sep-04	Approved	03-May-05	Approved	9	Lot 1 Caboolture River Road UPPER CABOOLTURE QLD 4510
DA/12195/2004/DA	3174/2004/ZPRAL/I DAS	Reconfiguring a Lot (16 Lots and Park)	16-Dec-04	Approved	06-Sep-05	Approved	16	Lot 2 Boundary Road NARANGBA QLD 4504
DA/12195/2004/DA	3174/2004/ZPRAL/I DAS	Reconfiguring a Lot (16 Lots and Park)	16-Dec-04	Approved	06-Dec-05	Approved	16	Lot 2 Boundary Road NARANGBA QLD 4504
DA/12179/2004/DA	3158/2004/ZPRAL/I DAS	Reconfiguring a Lot (85 Lots)	29-Nov-04	Approved	18-Jul-06	Approved	85	120-150 Walkers Road, MORAYFIELD QLD 4506
DA/12179/2004/DA	3158/2004/ZPRAL/I DAS	Reconfiguring a Lot (85 Lots)	29-Nov-04	Approved	18-Jul-06	Approved	85	Lot 1 Walkers Road MORAYFIELD QLD 4506
DA/12179/2004/DA	3158/2004/ZPRAL/I DAS	Reconfiguring a Lot (85 Lots)	29-Nov-04	Approved	18-Jul-06	Approved	85	Lot 2 Walkers Road MORAYFIELD QLD 4506
DA/12179/2004/DA	3158/2004/ZPRAL/I DAS	Reconfiguring a Lot (85 Lots)	29-Nov-04	Approved	18-Jul-06	Approved	85	Lot 3 Walkers Road MORAYFIELD QLD 4506
DA/12179/2004/DA	3158/2004/ZPRAL/I DAS	Reconfiguring a Lot (85 Lots)	29-Nov-04	Approved	18-Jul-06	Approved	85	Lot 4 Walkers Road MORAYFIELD QLD 4506
DA/12185/2004/DA	3164/2004/ZPRAL/I DAS	Reconfiguring a Lot (12 Lots)	02-Dec-04	Approved	11-Jul-06	Approved	12	Access Prevention Strip Moreton Downs Drive, DECEPTION BAY QLD 4508

**List of all DA Approvals since 01/01/2003 where Lots > 4 as at 01/09/2011 with Addresses**

Application Number	Old Application Ref	Description	Lodged	Status	Decided	Decision	#Lots	Address
DA/12185/2004/DA	3164/2004/ZPRAL/I DAS	Reconfiguring a Lot (12 Lots)	02-Dec-04	Approved	11-Jul-06	Approved	12	Common Property 1-9 Moreton Downs Drive, DECEPTION BAY QLD 4508
DA/12148/2004/DA	3127/2004/ZPRAL/I DAS	Reconfiguring a Lot (7 Lots)	26-Oct-04	Approved	15-Mar-05	Approved	7	Lot 22 Jocelyn StreetCABOOLTURE QLD 4510
DA/12148/2004/DA	3127/2004/ZPRAL/I DAS	Reconfiguring a Lot (7 Lots)	26-Oct-04	Approved	15-Mar-05	Approved	7	Lot 9 Lawrence StreetCABOOLTURE QLD 4510
DA/12151/2004/DA	3130/2004/ZPRAL/I DAS	Reconfiguring a Lot (13 Standard Format Lots and Common Property)	27-Oct-04	Approved	12-Dec-06	Approved	13	400 Bellthorpe West Road, BELLTHORPE QLD 4514
DA/12151/2004/DA	3130/2004/ZPRAL/I DAS	Reconfiguring a Lot (13 Standard Format Lots and Common Property)	27-Oct-04	Approved	12-Dec-06	Approved	13	486 Bellthorpe West Road, BELLTHORPE QLD 4514
DA/12151/2004/DA	3130/2004/ZPRAL/I DAS	Reconfiguring a Lot (13 Standard Format Lots and Common Property)	27-Oct-04	Approved	17-Apr-07	Approved	13	400 Bellthorpe West Road, BELLTHORPE QLD 4514
DA/12151/2004/DA	3130/2004/ZPRAL/I DAS	Reconfiguring a Lot (13 Standard Format Lots and Common Property)	27-Oct-04	Approved	17-Apr-07	Approved	13	486 Bellthorpe West Road, BELLTHORPE QLD 4514
DA/12171/2004/DA	3150/2004/ZPRAL/I DAS	Reconfiguring A Lot (18 Lots)	23-Nov-04	Approved	07-Jun-05	Approved	18	Lot 14 Oakey Flat RoadMORAYFIELD QLD 4506
DA/12171/2004/DA	3150/2004/ZPRAL/I DAS	Reconfiguring A Lot (18 Lots)	23-Nov-04	Approved	20-Dec-05	Approved	18	Lot 14 Oakey Flat RoadMORAYFIELD QLD 4506
DA/12201/2004/DA	3180/2004/ZPRAL/I DAS	Reconfiguring a Lot - Development Permit (2 Lots)	22-Dec-04	Approved	14-Mar-06	Approved	5	13 Kunde Street, BEACHMERE QLD 4510

**List of all DA Approvals since 01/01/2003 where Lots > 4 as at 01/09/2011 with Addresses**

Application Number	Old Application Ref	Description	Lodged	Status	Decided	Decision	#Lots	Address
DA/12198/2004/DA	3177/2004/ZPRAL1/DAS	Reconfiguring a Lot (10 Lots, Road and Park)	20-Dec-04	Approved	18-Sep-07	Approved	10	49 Cobb Road, BURPENGARY EAST QLD 4505
DA/10597/2003/DA	2817/2003/ZPRAL1/IDAS	Forest Ridge Stage 25 Reconfiguring a Lot (48 Lots)	23-Apr-03	Approved	03-Jun-03	Approved	48	Lot 826 Young Road NARANGBA QLD 4504
DA/10598/2003/DA	2818/2003/ZPRAL1/IDAS	Forest Ridge - Stage 26 Reconfiguring a Lot (22 Lots)	23-Apr-03	Approved	06-Jun-03	Approved	22	Lot 826 Young Road NARANGBA QLD 4504
DA/10599/2003/DA	2819/2003/ZPRAL1/IDAS	Dux Creek Stage 6 Reconfiguring a Lot (19 Lots)	23-Apr-03	Approved	16-Dec-03	Approved	20	Lot 1 Sunderland Drive BANKSIA BEACH QLD 4507
DA/10599/2003/DA	2819/2003/ZPRAL1/IDAS	Dux Creek Stage 6 Reconfiguring a Lot (19 Lots)	23-Apr-03	Approved	16-Dec-03	Approved	20	Lot 183 Seaside Drive BANKSIA BEACH QLD 4507
DA/10599/2003/DA	2819/2003/ZPRAL1/IDAS	Dux Creek Stage 6 Reconfiguring a Lot (19 Lots)	23-Apr-03	Approved	16-Dec-03	Approved	20	Lot 186 Marina Boulevard BANKSIA BEACH QLD 4507
DA/10599/2003/DA	2819/2003/ZPRAL1/IDAS	Dux Creek Stage 6 Reconfiguring a Lot (19 Lots)	23-Apr-03	Approved	16-Dec-03	Approved	20	Lot 190 Marina Boulevard BANKSIA BEACH QLD 4507
DA/10635/2003/DA	2855/2003/ZPRAL1/IDAS	Reconfiguring a Lot (1 into 18)	24-Jun-03	Approved	09-Dec-03	Approved	18	116 Emu Road, CABOOLTURE QLD 4510
DA/10635/2003/DA	2855/2003/ZPRAL1/IDAS	Reconfiguring a Lot (1 into 18)	24-Jun-03	Approved	17-Aug-04	Approved	18	116 Emu Road, CABOOLTURE QLD 4510
DA/10603/2003/DA	2823/2003/ZPRAL1/IDAS	Pine Grove Estate Stage 8 Reconfiguring a Lot (1 into 26 lots)	01-May-03	Approved	05-Aug-03	Approved	26	46-64 Tomlinson Road, CABOOLTURE QLD 4510



**List of all DA Approvals since 01/01/2003 where Lots > 4 as at 01/09/2011 with Addresses**

Application Number	Old Application Ref	Description	Lodged	Status	Decided	Decision	#Lots	Address
DA/10603/2003/DA	2823/2003/ZPRAL1 /IDAS	Pine Grove Estate Stage 8 Reconfiguring a Lot (1 into 26 lots)	01-May-03	Approved	05-Aug-03	Approved	26	66-74 Tomlinson Road, CABOOLTURE QLD 4510
DA/9442/2002/DA	2711/2002/ZPRAL1 /IDAS	Dux Creek Stage 26 Reconfiguration (24 lots)	31-Jul-02	Approved	01-Jul-03	Approved	24	Lot 186 Sunderland Drive BANKSIA BEACH QLD 4507
DA/9443/2002/DA	2712/2002/ZPRAL1 /IDAS	Dux Creek Stage 25 Reconfiguration (19 lots)	31-Jul-02	Approved	01-Jul-03	Approved	19	Lot 186 Sunderland Drive BANKSIA BEACH QLD 4507
DA/9398/2002/DA	2667/2002/ZPRAL1 /IDAS	Reconfiguring a Lot (5 lots)	21-Mar-02	Approved	16-Jan-04	Approved	5	62 McPhail Road, NARANGBA QLD 4504
DA/9426/2002/DA	2695/2002/ZPRAL1 /IDAS	Reconfiguring a Lot (8 Lot subdivision)	13-Jun-02	Approved	01-Jun-04	Approved	8	157 McNaught Road, CABOOLTURE QLD 4510
DA/12134/2004/DA	3113/2004/ZPRALB /IDAS	Boundary Realignment (5 into 4 Lots)	15-Sep-04	Approved	14-Dec-04	Approved	6	10 Grigor Street, CABOOLTURE QLD 4510
DA/12134/2004/DA	3113/2004/ZPRALB /IDAS	Boundary Realignment (5 into 4 Lots)	15-Sep-04	Approved	14-Dec-04	Approved	6	11 Kennedy Street, CABOOLTURE QLD 4510
DA/12134/2004/DA	3113/2004/ZPRALB /IDAS	Boundary Realignment (5 into 4 Lots)	15-Sep-04	Approved	14-Dec-04	Approved	6	12 Grigor Street, CABOOLTURE QLD 4510
DA/12134/2004/DA	3113/2004/ZPRALB /IDAS	Boundary Realignment (5 into 4 Lots)	15-Sep-04	Approved	14-Dec-04	Approved	6	13 Kennedy Street, CABOOLTURE QLD 4510
DA/12134/2004/DA	3113/2004/ZPRALB /IDAS	Boundary Realignment (5 into 4 Lots)	15-Sep-04	Approved	14-Dec-04	Approved	6	14 Grigor Street, CABOOLTURE QLD 4510

List of all DA Approvals since 01/01/2003 where Lots > 4 as at 01/09/2011 with Addresses								
Application Number	Old Application Ref	Description	Lodged	Status	Decided	Decision	#Lots	Address
DA/12183/2004/DA	3162/2004/ZPRAL/I DAS	Reconfiguring a Lot (42 Lots)	02-Dec-04	Approved	05-Sep-06	Approved	42	Lot 11 Guilford Court BELLMERE QLD 4510
DA/12183/2004/DA	3162/2004/ZPRAL/I DAS	Reconfiguring a Lot (42 Lots)	02-Dec-04	Approved	05-Sep-06	Approved	42	Lot 15 Bellmere Road BELLMERE QLD 4510
DA/12153/2004/DA	3132/2004/ZPRAL/I DAS	Reconfiguring a Lot (28 Lots)	25-Oct-04	Approved	15-Mar-05	Approved	28	114 Buchanan Road, MORAYFIELD QLD 4506
DA/12153/2004/DA	3132/2004/ZPRAL/I DAS	Reconfiguring a Lot (28 Lots)	25-Oct-04	Approved	15-Mar-05	Approved	28	Lot 231 Mellino Drive MORAYFIELD QLD 4506
DA/12180/2004/DA	3159/2004/ZPRAL/I DAS	Reconfiguring a Lot (20 Lots)	06-Dec-04	Approved	23-Mar-06	Approved	20	78-92 Petersen Road, MORAYFIELD QLD 4506
DA/12182/2004/DA	3161/2004/ZPRAL/I DAS	Reconfiguring a Lot (5 Lots)	30-Nov-04	Approved	07-Jun-05	Approved	5	Lot 8 McPhail Road NARANGBA QLD 4504
DA/12126/2004/DA	3105/2004/ZPRAL/I DAS	Reconfiguring A Lot - 63 Lots Palm Springs Estate - Stage 1 (now known as St Andrews Estate - Stage 5)	06-Sep-04	Approved	09-Oct-07	Approved	65	Lot 2 Smiths Road CABOOLTURE QLD 4510
DA/12126/2004/DA	3105/2004/ZPRAL/I DAS	Reconfiguring A Lot - 63 Lots Palm Springs Estate - Stage 1 (now known as St Andrews Estate - Stage 5)	06-Sep-04	Approved	15-Sep-09	Approved	65	Lot 2 Smiths Road CABOOLTURE QLD 4510
DA/12126/2004/DA	3105/2004/ZPRAL/I DAS	Reconfiguring A Lot - 63 Lots Palm Springs Estate - Stage 1 (now known as St Andrews Estate - Stage 5)	06-Sep-04	Approved	24-Sep-09	Approved	65	Lot 2 Smiths Road CABOOLTURE QLD 4510

**List of all DA Approvals since 01/01/2003 where Lots > 4 as at 01/09/2011 with Addresses**

Application Number	Old Application Ref	Description	Lodged	Status	Decided	Decision	#Lots	Address
DA/12118/2004/DA	3097/2004/ZPRAL/I DAS	Reconfiguring a Lot (215 Lots) Forest Ridge Stages 43-49	25-Aug-04	Approved	21-Dec-04	Approved	215	Lot 835 Barnowl CourtNARANGBA QLD 4504
DA/12118/2004/DA	3097/2004/ZPRAL/I DAS	Reconfiguring a Lot (215 Lots) Forest Ridge Stages 43-49	25-Aug-04	Approved	21-Dec-04	Approved	215	Lot 837 Creekside DriveNARANGBA QLD 4504
DA/12118/2004/DA	3097/2004/ZPRAL/I DAS	Reconfiguring a Lot (215 Lots) Forest Ridge Stages 43-49	25-Aug-04	Approved	21-Dec-04	Approved	215	Lot 840 Young RoadNARANGBA QLD 4504
DA/12118/2004/DA	3097/2004/ZPRAL/I DAS	Reconfiguring a Lot (215 Lots) Forest Ridge Stages 43-49	25-Aug-04	Approved	21-Dec-04	Approved	215	Lot 841 Barnowl CourtNARANGBA QLD 4504
DA/9391/2002/DA	2660/2002/ZPRAL1 /IDAS	Reconfiguring a Lot (15 Rural Residential Lots)	13-Mar-02	Approved	16-Feb-03	Approved	15	101 Mallard Court, UPPER CABOOLTURE QLD 4510
DA/9391/2002/DA	2660/2002/ZPRAL1 /IDAS	Reconfiguring a Lot (15 Rural Residential Lots)	13-Mar-02	Approved	16-Feb-03	Approved	15	97 Tinney Road, UPPER CABOOLTURE QLD 4510
DA/9435/2002/DA	2704/2002/ZPRAL1 /IDAS	Pebble Beach - Stage 26, 30 & 31 (130 lots)Reconfiguring a Lot	28-Jun-02	Approved	04-Mar-03	Approved	83	Lot 904 Bestmann RoadSANDSTONE POINT QLD 4511
DA/9435/2002/DA	2704/2002/ZPRAL1 /IDAS	Pebble Beach - Stage 26, 30 & 31 (130 lots)Reconfiguring a Lot	28-Jun-02	Approved	04-Mar-03	Approved	83	Lot 999 Bestmann RoadSANDSTONE POINT QLD 4511
DA/9435/2002/DA	2704/2002/ZPRAL1 /IDAS	Pebble Beach - Stage 26, 30 & 31 (130 lots)Reconfiguring a Lot	28-Jun-02	Approved	19-Aug-03	Approved	83	Lot 904 Bestmann RoadSANDSTONE POINT QLD 4511
DA/9435/2002/DA	2704/2002/ZPRAL1 /IDAS	Pebble Beach - Stage 26, 30 & 31 (130 lots)Reconfiguring a Lot	28-Jun-02	Approved	19-Aug-03	Approved	83	Lot 999 Bestmann RoadSANDSTONE POINT QLD 4511

**List of all DA Approvals since 01/01/2003 where Lots > 4 as at 01/09/2011 with Addresses**

Application Number	Old Application Ref	Description	Lodged	Status	Decided	Decision	#Lots	Address
DA/9435/2002/DA	2704/2002/ZPRAL1 /IDAS	Pebble Beach - Stage 26, 30 & 31 (130 lots)Reconfiguring a Lot	28-Jun-02	Approved	16-Dec-03	Approved	83	Lot 904 Bestmann RoadSANDSTONE POINT QLD 4511
DA/9435/2002/DA	2704/2002/ZPRAL1 /IDAS	Pebble Beach - Stage 26, 30 & 31 (130 lots)Reconfiguring a Lot	28-Jun-02	Approved	16-Dec-03	Approved	83	Lot 999 Bestmann RoadSANDSTONE POINT QLD 4511
DA/9490/2002/DA	2759/2002/ZPRAL1 /IDAS	Fairmont Gardens Estate - Stage 4Reconfiguring a Lot (17 lots)	04-Dec-02	Approved	28-Jan-03	Approved	17	Lot 604 Shaun ParadeELIMBAH QLD 4516
DA/7431/2002/DA	1117/2002/ZMCUI/I DAS	Reconfiguring a Lot - Development Permit (108 lots)	08-Nov-02	Approved	14-Jul-09	Approved	108	73 Bakers Flat Road, BEACHMERE QLD 4510
DA/11868/2004/DA	1329/2004/ZMCUI1 6/IDAS	Material Change of Use Preliminary Approval to exclude land from the Rural and Rural Residential Zones and include the land into the Special Facilities Zone for Residential and Commercial Uses, in accordance with a plan of development and associated tabl	15-Apr-04	Approved	16-Dec-08	Approved	6	102-160 Cayenne Road, MOODLU QLD 4510
DA/11868/2004/DA	1329/2004/ZMCUI1 6/IDAS	Material Change of Use Preliminary Approval to exclude land from the Rural and Rural Residential Zones and include the land into the Special Facilities Zone for Residential and Commercial Uses, in accordance with a plan of development and associated tabl	15-Apr-04	Approved	16-Dec-08	Approved	6	114 Smiths Road, CABOOLTURE QLD 4510



**List of all DA Approvals since 01/01/2003 where Lots > 4 as at 01/09/2011 with Addresses**

<b>Application Number</b>	<b>Old Application Ref</b>	<b>Description</b>	<b>Lodged</b>	<b>Status</b>	<b>Decided</b>	<b>Decision</b>	<b>#Lots</b>	<b>Address</b>
DA/11868/2004/DA	1329/2004/ZMCU16/IDAS	Material Change of Use Preliminary Approval to exclude land from the Rural and Rural Residential Zones and include the land into the Special Facilities Zone for Residential and Commercial Uses, in accordance with a plan of development and associated tabl	15-Apr-04	Approved	16-Dec-08	Approved	6	162-164 Old Gympie Road, CABOOLTURE QLD 4510
DA/11868/2004/DA	1329/2004/ZMCU16/IDAS	Material Change of Use Preliminary Approval to exclude land from the Rural and Rural Residential Zones and include the land into the Special Facilities Zone for Residential and Commercial Uses, in accordance with a plan of development and associated tabl	15-Apr-04	Approved	16-Dec-08	Approved	6	180 Smiths Road, CABOOLTURE QLD 4510
DA/11868/2004/DA	1329/2004/ZMCU16/IDAS	Material Change of Use Preliminary Approval to exclude land from the Rural and Rural Residential Zones and include the land into the Special Facilities Zone for Residential and Commercial Uses, in accordance with a plan of development and associated tabl	15-Apr-04	Approved	16-Dec-08	Approved	6	18-34 Elva Street, CABOOLTURE QLD 4510

**List of all DA Approvals since 01/01/2003 where Lots > 4 as at 01/09/2011 with Addresses**

Application Number	Old Application Ref	Description	Lodged	Status	Decided	Decision	#Lots	Address
DA/11868/2004/DA	1329/2004/ZMCU16/IDAS	Material Change of Use Preliminary Approval to exclude land from the Rural and Rural Residential Zones and include the land into the Special Facilities Zone for Residential and Commercial Uses, in accordance with a plan of development and associated tabl	15-Apr-04	Approved	16-Dec-08	Approved	6	207 Smiths Road, CABOOLTURE QLD 4510
DA/9491/2002/DA	2760/2002/ZPRAL1/IDAS	Fairmont Gardens Estate - Stage 5Reconfiguring a Lot (13 lots)	04-Dec-02	Approved	28-Jan-03	Approved	13	Lot 604 Shaun ParadeELIMBAH QLD 4516
DA/9448/2002/DA	2717/2002/ZPRAL1/IDAS	Northwood Estate - Stage 5Reconfiguring a Lot (24 lots)	10-Sep-02	Approved	28-Jan-03	Approved	24	Lot 800 Bruce HighwayBURPENGAR Y QLD 4505
DA/10678/2003/DA	2898/2003/ZPRAL1/IDAS	Reconfiguration of a Lot (13 Lots) - Stage 2	03-Sep-03	Lapsed	17-Feb-04	Approved	13	Lot 2 Lipscombe RoadDECEPTION BAY QLD 4508
DA/10678/2003/DA	2898/2003/ZPRAL1/IDAS	Reconfiguration of a Lot (13 Lots) - Stage 2	03-Sep-03	Lapsed	17-Feb-04	Approved	13	PTA LOT 6 RP 80236 PAR REDCLIFFE Shayne AvenueDECEPTION BAY QLD 4508
DA/10678/2003/DA	2898/2003/ZPRAL1/IDAS	Reconfiguration of a Lot (13 Lots) - Stage 2	03-Sep-03	Lapsed	17-Feb-04	Approved	13	PTZZ LOT 6 RP 80236 PAR REDCLIFFE Lipscombe RoadDECEPTION BAY QLD 4508
DA/10678/2003/DA	2898/2003/ZPRAL1/IDAS	Reconfiguration of a Lot (13 Lots) - Stage 2	03-Sep-03	Lapsed	19-Oct-04	Approved	13	Lot 2 Lipscombe RoadDECEPTION BAY QLD 4508

List of all DA Approvals since 01/01/2003 where Lots > 4 as at 01/09/2011 with Addresses								
Application Number	Old Application Ref	Description	Lodged	Status	Decided	Decision	#Lots	Address
DA/10678/2003/DA	2898/2003/ZPRAL1 /IDAS	Reconfiguration of a Lot (13 Lots) - Stage 2	03-Sep-03	Lapsed	19-Oct-04	Approved	13	PTA LOT 6 RP 80236 PAR REDCLIFFE Shayne AvenueDECEPTION BAY QLD 4508
DA/10678/2003/DA	2898/2003/ZPRAL1 /IDAS	Reconfiguration of a Lot (13 Lots) - Stage 2	03-Sep-03	Lapsed	19-Oct-04	Approved	13	PTZZ LOT 6 RP 80236 PAR REDCLIFFE Lipscombe RoadDECEPTION BAY QLD 4508
DA/12022/2004/DA	3001/2004/ZPRAL1 /IDAS	Reconfiguring a Lot (25 Lots and New Road)	16-Feb-04	Lapsed	20-Jul-04	Approved	25	61-67 Caboolture River Road, MORAYFIELD QLD 4506
DA/9436/2002/DA	2705/2002/ZPRAL1 /IDAS	Pebble Beach - Stgs 25A, 26A, 27, 28, 29 (124 lots)	28-Jun-02	Approved	18-Mar-03	Approved	124	Lot 904 Bestmann RoadSANDSTONE POINT QLD 4511
DA/9436/2002/DA	2705/2002/ZPRAL1 /IDAS	Pebble Beach - Stgs 25A, 26A, 27, 28, 29 (124 lots)	28-Jun-02	Approved	18-Mar-03	Approved	124	Lot 907 Bestmann Road EastSANDSTONE POINT QLD 4511
DA/9436/2002/DA	2705/2002/ZPRAL1 /IDAS	Pebble Beach - Stgs 25A, 26A, 27, 28, 29 (124 lots)	28-Jun-02	Approved	15-Jun-04	Approved	124	Lot 904 Bestmann RoadSANDSTONE POINT QLD 4511
DA/9436/2002/DA	2705/2002/ZPRAL1 /IDAS	Pebble Beach - Stgs 25A, 26A, 27, 28, 29 (124 lots)	28-Jun-02	Approved	15-Jun-04	Approved	124	Lot 907 Bestmann Road EastSANDSTONE POINT QLD 4511
DA/9436/2002/DA	2705/2002/ZPRAL1 /IDAS	Pebble Beach - Stgs 25A, 26A, 27, 28, 29 (124 lots)	28-Jun-02	Approved	05-Feb-08	Approved	124	Lot 904 Bestmann RoadSANDSTONE POINT QLD 4511

List of all DA Approvals since 01/01/2003 where Lots > 4 as at 01/09/2011 with Addresses								
Application Number	Old Application Ref	Description	Lodged	Status	Decided	Decision	#Lots	Address
DA/9436/2002/DA	2705/2002/ZPRAL1/IDAS	Pebble Beach - Stgs 25A, 26A, 27, 28, 29 (124 lots)	28-Jun-02	Approved	05-Feb-08	Approved	124	Lot 907 Bestmann Road EastSANDSTONE POINT QLD 4511
DA/9489/2002/DA	2758/2002/ZPRAL1/IDAS	Reconfiguring a Lot (22 lots) - Moreton Downs Estate - Stage 2	02-Dec-02	modap	06-Jun-03	Approved	24	Lot 905 Moreton Downs Drive DECEPTION BAY QLD 4508
DA/9489/2002/DA	2758/2002/ZPRAL1/IDAS	Reconfiguring a Lot (22 lots) - Moreton Downs Estate - Stage 2	02-Dec-02	modap	06-Jun-03	Approved	24	Lot 912 Moreton Downs Drive DECEPTION BAY QLD 4508
DA/9496/2002/DA	2765/2002/ZPRAL1/IDAS	Reconfiguring a Lot (19 lots)	09-Dec-02	modap	07-Apr-03	Approved	19	731 Old Gympie Road, BURPENGARY QLD 4505
DA/9496/2002/DA	2765/2002/ZPRAL1/IDAS	Reconfiguring a Lot (19 lots)	09-Dec-02	modap	07-Apr-03	Approved	19	737 Old Gympie Road, BURPENGARY QLD 4505
DA/10644/2003/DA	2864/2003/ZPRAL1/IDAS	Reconfiguring a Lot (1 into 54 lots)	27-Jun-03	modap	17-Feb-04	Approved	54	Lot 101 Beames Road NINGI QLD 4511
DA/10644/2003/DA	2864/2003/ZPRAL1/IDAS	Reconfiguring a Lot (1 into 54 lots)	27-Jun-03	modap	17-Feb-04	Approved	54	Lot 3 Beames Road NINGI QLD 4511
DA/10646/2003/DA	2866/2003/ZPRAL1/IDAS	Reconfiguring a Lot (1 into 11 lots)	30-Jun-03	modap	16-Dec-03	Approved	11	Lot 6 McPhail Road NARANGBA QLD 4504
DA/10646/2003/DA	2866/2003/ZPRAL1/IDAS	Reconfiguring a Lot (1 into 11 lots)	30-Jun-03	modap	18-Sep-09	Approved	11	Lot 6 McPhail Road NARANGBA QLD 4504
DA/12177/2004/DA	3156/2004/ZPRAL/I DAS	Reconfiguring A Lot (8 Lots)	01-Dec-04	Lapsed	06-Sep-05	Approved	8	Lot 5 Haulton Road MORAYFIELD QLD 4506



**List of all DA Approvals since 01/01/2003 where Lots > 4 as at 01/09/2011 with Addresses**

Application Number	Old Application Ref	Description	Lodged	Status	Decided	Decision	#Lots	Address
DA/12087/2004/DA	3066/2004/ZPRAL/I DAS	Reconfiguring A Lot - Stage 1 (19 Lots)	30-Jun-04	modap	07-Jun-05	Approved	19	Lot 1 Bleakley Road DELANEYS CREEK QLD 4514
DA/12087/2004/DA	3066/2004/ZPRAL/I DAS	Reconfiguring A Lot - Stage 1 (19 Lots)	30-Jun-04	modap	01-Aug-06	Approved	19	Lot 1 Bleakley Road DELANEYS CREEK QLD 4514
DA/12093/2004/DA	3072/2004/ZPRAL/I DAS	Reconfiguring a Lot (8 Lots)	08-Jul-04	modap	21-Dec-04	Approved	8	57 Robinson Road, MOUNT MEE QLD 4521
DA/12093/2004/DA	3072/2004/ZPRAL/I DAS	Reconfiguring a Lot (8 Lots)	08-Jul-04	modap	21-Dec-04	Approved	8	Lot 2 Robinson Road MOUNT MEE QLD 4521
DA/12112/2004/DA	3091/2004/ZPRAL/I DAS	Reconfiguring A Lot - 36 Lots (Stages 2 and 3) + balance lot	11-Aug-04	modap	24-Jun-05	Approved	36	Lot 1 Bleakley Road DELANEYS CREEK QLD 4514
DA/12112/2004/DA	3091/2004/ZPRAL/I DAS	Reconfiguring A Lot - 36 Lots (Stages 2 and 3) + balance lot	11-Aug-04	modap	24-Jun-05	Approved	36	Lot 2 Bleakley Road DELANEYS CREEK QLD 4514
DA/12112/2004/DA	3091/2004/ZPRAL/I DAS	Reconfiguring A Lot - 36 Lots (Stages 2 and 3) + balance lot	11-Aug-04	modap	24-Jun-05	Approved	36	Lot 3 Bleakley Road DELANEYS CREEK QLD 4514
DA/12112/2004/DA	3091/2004/ZPRAL/I DAS	Reconfiguring A Lot - 36 Lots (Stages 2 and 3) + balance lot	11-Aug-04	modap	01-Aug-06	Approved	36	Lot 1 Bleakley Road DELANEYS CREEK QLD 4514
DA/12112/2004/DA	3091/2004/ZPRAL/I DAS	Reconfiguring A Lot - 36 Lots (Stages 2 and 3) + balance lot	11-Aug-04	modap	01-Aug-06	Approved	36	Lot 2 Bleakley Road DELANEYS CREEK QLD 4514
DA/12112/2004/DA	3091/2004/ZPRAL/I DAS	Reconfiguring A Lot - 36 Lots (Stages 2 and 3) + balance lot	11-Aug-04	modap	01-Aug-06	Approved	36	Lot 3 Bleakley Road DELANEYS CREEK QLD 4514

**List of all DA Approvals since 01/01/2003 where Lots > 4 as at 01/09/2011 with Addresses**

Application Number	Old Application Ref	Description	Lodged	Status	Decided	Decision	#Lots	Address
DA/12203/2004/DA	3182/2004/ZPRAL/I DAS	Reconfiguring a Lot (2 into 50 lots, new road, park and balance lot)	23-Dec-04	modap	05-Jul-05	Approved	68	106 Visentin Road, MORAYFIELD QLD 4506
DA/12203/2004/DA	3182/2004/ZPRAL/I DAS	Reconfiguring a Lot (2 into 50 lots, new road, park and balance lot)	23-Dec-04	modap	05-Jul-05	Approved	68	106-106A Visentin Road, MORAYFIELD QLD 4506
DA/12203/2004/DA	3182/2004/ZPRAL/I DAS	Reconfiguring a Lot (2 into 50 lots, new road, park and balance lot)	23-Dec-04	modap	05-Jul-05	Approved	68	Lot 6 Visentin RoadMORAYFIELD QLD 4506
DA/12163/2004/DA	3142/2004/ZPRAL/I DAS	Reconfiguring a Lot (5 Lots)	26-Oct-04	modap	03-Apr-07	Approved	5	148-328 R Williams Road, WAMURAN QLD 4512
DA/12147/2004/DA	3126/2004/ZPRAL/I DAS	Reconfiguring a Lot (5 Lots)	22-Oct-04	modap	21-Feb-06	Approved	5	Lot 10 Jocelyn StreetCABOOLTURE QLD 4510
DA/12147/2004/DA	3126/2004/ZPRAL/I DAS	Reconfiguring a Lot (5 Lots)	22-Oct-04	modap	21-Feb-06	Approved	5	Lot 26 Jocelyn StreetCABOOLTURE QLD 4510
DA/12147/2004/DA	3126/2004/ZPRAL/I DAS	Reconfiguring a Lot (5 Lots)	22-Oct-04	modap	30-Jan-07	Approved	5	Lot 10 Jocelyn StreetCABOOLTURE QLD 4510
DA/12147/2004/DA	3126/2004/ZPRAL/I DAS	Reconfiguring a Lot (5 Lots)	22-Oct-04	modap	30-Jan-07	Approved	5	Lot 26 Jocelyn StreetCABOOLTURE QLD 4510
DA/11891/2004/DA	1353/2004/ZMCU4/ IDAS	Exclude from Residential A and include within Residential B and Multiple Dwelling - 12 Units	10-Jun-04	Approved	07-Jun-05	Approved	12	64-68 Michael Avenue, MORAYFIELD QLD 4506
DA/11891/2004/DA	1353/2004/ZMCU4/ IDAS	Exclude from Residential A and include within Residential B and Multiple Dwelling - 12 Units	10-Jun-04	Approved	07-Jun-05	Approved	12	Lot 16 Michael AvenueMORAYFIELD QLD 4506

**List of all DA Approvals since 01/01/2003 where Lots > 4 as at 01/09/2011 with Addresses**

Application Number	Old Application Ref	Description	Lodged	Status	Decided	Decision	#Lots	Address
DA/10709/2003/DA	2930/2003/ZPRAL1 /IDAS	Reconfiguring a Lot (1 into 45 Lots) - Bay View Heights Estate	23-Oct-03	modap	20-Jul-04	Approved	41	Lot 24 Grant RoadCABOOLTURE SOUTH QLD 4510
DA/10709/2003/DA	2930/2003/ZPRAL1 /IDAS	Reconfiguring a Lot (1 into 45 Lots) - Bay View Heights Estate	23-Oct-03	modap	20-Jul-04	Approved	41	Lot 25 Grant RoadCABOOLTURE SOUTH QLD 4510
DA/10709/2003/DA	2930/2003/ZPRAL1 /IDAS	Reconfiguring a Lot (1 into 45 Lots) - Bay View Heights Estate	23-Oct-03	modap	02-Nov-04	Approved	41	Lot 24 Grant RoadCABOOLTURE SOUTH QLD 4510
DA/10709/2003/DA	2930/2003/ZPRAL1 /IDAS	Reconfiguring a Lot (1 into 45 Lots) - Bay View Heights Estate	23-Oct-03	modap	02-Nov-04	Approved	41	Lot 25 Grant RoadCABOOLTURE SOUTH QLD 4510
DA/10705/2003/DA	2926/2003/ZPRAL1 /IDAS	Reconfiguring a Lot (1 into 126 Lots)	16-Oct-03	modap	01-Jun-04	Approved	126	20 Bishop Lane, BELLMERE QLD 4510
DA/10705/2003/DA	2926/2003/ZPRAL1 /IDAS	Reconfiguring a Lot (1 into 126 Lots)	16-Oct-03	modap	01-Jun-04	Approved	126	24 River Drive, BELLMERE QLD 4510
DA/10705/2003/DA	2926/2003/ZPRAL1 /IDAS	Reconfiguring a Lot (1 into 126 Lots)	16-Oct-03	modap	01-Jun-04	Approved	126	30 River Drive, BELLMERE QLD 4510
DA/10705/2003/DA	2926/2003/ZPRAL1 /IDAS	Reconfiguring a Lot (1 into 126 Lots)	16-Oct-03	modap	01-Jun-04	Approved	126	Lot 14 River DriveBELLMERE QLD 4510
DA/10705/2003/DA	2926/2003/ZPRAL1 /IDAS	Reconfiguring a Lot (1 into 126 Lots)	16-Oct-03	modap	01-Jun-04	Approved	126	Lot 9 River DriveBELLMERE QLD 4510
DA/10705/2003/DA	2926/2003/ZPRAL1 /IDAS	Reconfiguring a Lot (1 into 126 Lots)	16-Oct-03	modap	05-Oct-04	Approved	126	20 Bishop Lane, BELLMERE QLD 4510

List of all DA Approvals since 01/01/2003 where Lots > 4 as at 01/09/2011 with Addresses								
Application Number	Old Application Ref	Description	Lodged	Status	Decided	Decision	#Lots	Address
DA/10705/2003/DA	2926/2003/ZPRAL1 /IDAS	Reconfiguring a Lot (1 into 126 Lots)	16-Oct-03	modap	05-Oct-04	Approved	126	24 River Drive, BELLMERE QLD 4510
DA/10705/2003/DA	2926/2003/ZPRAL1 /IDAS	Reconfiguring a Lot (1 into 126 Lots)	16-Oct-03	modap	05-Oct-04	Approved	126	30 River Drive, BELLMERE QLD 4510
DA/10705/2003/DA	2926/2003/ZPRAL1 /IDAS	Reconfiguring a Lot (1 into 126 Lots)	16-Oct-03	modap	05-Oct-04	Approved	126	Lot 14 River DriveBELLMERE QLD 4510
DA/10705/2003/DA	2926/2003/ZPRAL1 /IDAS	Reconfiguring a Lot (1 into 126 Lots)	16-Oct-03	modap	05-Oct-04	Approved	126	Lot 9 River DriveBELLMERE QLD 4510
DA/10705/2003/DA	2926/2003/ZPRAL1 /IDAS	Reconfiguring a Lot (1 into 126 Lots)	16-Oct-03	modap	03-May-05	Approved	126	20 Bishop Lane, BELLMERE QLD 4510
DA/10705/2003/DA	2926/2003/ZPRAL1 /IDAS	Reconfiguring a Lot (1 into 126 Lots)	16-Oct-03	modap	03-May-05	Approved	126	24 River Drive, BELLMERE QLD 4510
DA/10705/2003/DA	2926/2003/ZPRAL1 /IDAS	Reconfiguring a Lot (1 into 126 Lots)	16-Oct-03	modap	03-May-05	Approved	126	30 River Drive, BELLMERE QLD 4510
DA/10705/2003/DA	2926/2003/ZPRAL1 /IDAS	Reconfiguring a Lot (1 into 126 Lots)	16-Oct-03	modap	03-May-05	Approved	126	Lot 14 River DriveBELLMERE QLD 4510
DA/10705/2003/DA	2926/2003/ZPRAL1 /IDAS	Reconfiguring a Lot (1 into 126 Lots)	16-Oct-03	modap	03-May-05	Approved	126	Lot 9 River DriveBELLMERE QLD 4510
DA/10705/2003/DA	2926/2003/ZPRAL1 /IDAS	Reconfiguring a Lot (1 into 126 Lots)	16-Oct-03	modap	10-Jul-07	Approved	126	20 Bishop Lane, BELLMERE QLD 4510



List of all DA Approvals since 01/01/2003 where Lots > 4 as at 01/09/2011 with Addresses								
Application Number	Old Application Ref	Description	Lodged	Status	Decided	Decision	#Lots	Address
DA/10705/2003/DA	2926/2003/ZPRAL1 /IDAS	Reconfiguring a Lot (1 into 126 Lots)	16-Oct-03	modap	10-Jul-07	Approved	126	24 River Drive, BELLMERE QLD 4510
DA/10705/2003/DA	2926/2003/ZPRAL1 /IDAS	Reconfiguring a Lot (1 into 126 Lots)	16-Oct-03	modap	10-Jul-07	Approved	126	30 River Drive, BELLMERE QLD 4510
DA/10705/2003/DA	2926/2003/ZPRAL1 /IDAS	Reconfiguring a Lot (1 into 126 Lots)	16-Oct-03	modap	10-Jul-07	Approved	126	Lot 14 River DriveBELLMERE QLD 4510
DA/10705/2003/DA	2926/2003/ZPRAL1 /IDAS	Reconfiguring a Lot (1 into 126 Lots)	16-Oct-03	modap	10-Jul-07	Approved	126	Lot 9 River DriveBELLMERE QLD 4510
DA/10705/2003/DA	2926/2003/ZPRAL1 /IDAS	Reconfiguring a Lot (1 into 126 Lots)	16-Oct-03	modap	18-Dec-07	Approved	126	20 Bishop Lane, BELLMERE QLD 4510
DA/10705/2003/DA	2926/2003/ZPRAL1 /IDAS	Reconfiguring a Lot (1 into 126 Lots)	16-Oct-03	modap	18-Dec-07	Approved	126	24 River Drive, BELLMERE QLD 4510
DA/10705/2003/DA	2926/2003/ZPRAL1 /IDAS	Reconfiguring a Lot (1 into 126 Lots)	16-Oct-03	modap	18-Dec-07	Approved	126	30 River Drive, BELLMERE QLD 4510
DA/10705/2003/DA	2926/2003/ZPRAL1 /IDAS	Reconfiguring a Lot (1 into 126 Lots)	16-Oct-03	modap	18-Dec-07	Approved	126	Lot 14 River DriveBELLMERE QLD 4510
DA/10705/2003/DA	2926/2003/ZPRAL1 /IDAS	Reconfiguring a Lot (1 into 126 Lots)	16-Oct-03	modap	18-Dec-07	Approved	126	Lot 9 River DriveBELLMERE QLD 4510
DA/10731/2003/DA	2952/2003/ZPRAL1 /IDAS	Reconfiguring a Lot (1 into 11 Lots)	20-Nov-03	modap	04-May-04	Approved	11	Lot 5 McPhail RoadNARANGBA QLD 4504

**List of all DA Approvals since 01/01/2003 where Lots > 4 as at 01/09/2011 with Addresses**

Application Number	Old Application Ref	Description	Lodged	Status	Decided	Decision	#Lots	Address
DA/12035/2004/DA	3014/2004/ZPRAL1 /IDAS	Reconfiguring a Lot - (92 Lots)	09-Mar-04	modap	15-Feb-05	Approved	93	999 Elof Road, CABOOLTURE QLD 4510
DA/12035/2004/DA	3014/2004/ZPRAL1 /IDAS	Reconfiguring a Lot - (92 Lots)	09-Mar-04	modap	15-Feb-05	Approved	93	Lot 1 Elof RoadCABOOLTURE QLD 4510
DA/12035/2004/DA	3014/2004/ZPRAL1 /IDAS	Reconfiguring a Lot - (92 Lots)	09-Mar-04	modap	15-Feb-05	Approved	93	Lot 42 Male RoadCABOOLTURE QLD 4510
DA/12035/2004/DA	3014/2004/ZPRAL1 /IDAS	Reconfiguring a Lot - (92 Lots)	09-Mar-04	modap	14-Jun-05	Approved	93	999 Elof Road, CABOOLTURE QLD 4510
DA/12035/2004/DA	3014/2004/ZPRAL1 /IDAS	Reconfiguring a Lot - (92 Lots)	09-Mar-04	modap	14-Jun-05	Approved	93	Lot 1 Elof RoadCABOOLTURE QLD 4510
DA/12035/2004/DA	3014/2004/ZPRAL1 /IDAS	Reconfiguring a Lot - (92 Lots)	09-Mar-04	modap	14-Jun-05	Approved	93	Lot 42 Male RoadCABOOLTURE QLD 4510
DA/12009/2004/DA	2988/2004/ZPRAL1 /IDAS	Reconfiguring a Lot - Development Permit (37 Lots) Stage 2	20-Jan-04	modap	16-Nov-04	Approved	37	Lot 5 Jensen RoadCABOOLTURE QLD 4510
DA/12009/2004/DA	2988/2004/ZPRAL1 /IDAS	Reconfiguring a Lot - Development Permit (37 Lots) Stage 2	20-Jan-04	modap	16-Nov-04	Approved	37	Lot 6 Jensen RoadCABOOLTURE QLD 4510
DA/12009/2004/DA	2988/2004/ZPRAL1 /IDAS	Reconfiguring a Lot - Development Permit (37 Lots) Stage 2	20-Jan-04	modap	16-Nov-04	Approved	37	Lot 7 Jensen RoadCABOOLTURE QLD 4510
DA/12009/2004/DA	2988/2004/ZPRAL1 /IDAS	Reconfiguring a Lot - Development Permit (37 Lots) Stage 2	20-Jan-04	modap	16-Nov-04	Approved	37	Lot 9 Jensen RoadCABOOLTURE QLD 4510

**List of all DA Approvals since 01/01/2003 where Lots > 4 as at 01/09/2011 with Addresses**

Application Number	Old Application Ref	Description	Lodged	Status	Decided	Decision	#Lots	Address
DA/12008/2004/DA	2987/2004/ZPRAL1 /IDAS	Reconfiguring a Lot - Development Permit (38 Lots) Stage 1	20-Jan-04	modap	16-Nov-04	Approved	38	Lot 5 Jensen RoadCABOOLTURE QLD 4510
DA/12008/2004/DA	2987/2004/ZPRAL1 /IDAS	Reconfiguring a Lot - Development Permit (38 Lots) Stage 1	20-Jan-04	modap	16-Nov-04	Approved	38	Lot 6 Jensen RoadCABOOLTURE QLD 4510
DA/12008/2004/DA	2987/2004/ZPRAL1 /IDAS	Reconfiguring a Lot - Development Permit (38 Lots) Stage 1	20-Jan-04	modap	16-Nov-04	Approved	38	Lot 7 Jensen RoadCABOOLTURE QLD 4510
DA/12008/2004/DA	2987/2004/ZPRAL1 /IDAS	Reconfiguring a Lot - Development Permit (38 Lots) Stage 1	20-Jan-04	modap	16-Nov-04	Approved	38	Lot 9 Jensen RoadCABOOLTURE QLD 4510
DA/12034/2004/DA	3013/2004/ZPRAL1 /IDAS	Reconfiguring a Lot (37 Lots)	03-Mar-04	modap	16-Nov-04	Approved	37	Lot 1 O'Mara RoadNARANGBA QLD 4504
DA/12034/2004/DA	3013/2004/ZPRAL1 /IDAS	Reconfiguring a Lot (37 Lots)	03-Mar-04	modap	16-Nov-04	Approved	37	Lot 2 O'Mara RoadNARANGBA QLD 4504
DA/12034/2004/DA	3013/2004/ZPRAL1 /IDAS	Reconfiguring a Lot (37 Lots)	03-Mar-04	modap	06-Sep-05	Approved	37	Lot 1 O'Mara RoadNARANGBA QLD 4504
DA/12034/2004/DA	3013/2004/ZPRAL1 /IDAS	Reconfiguring a Lot (37 Lots)	03-Mar-04	modap	06-Sep-05	Approved	37	Lot 2 O'Mara RoadNARANGBA QLD 4504
DA/12014/2004/DA	2993/2004/ZPRAL1 /IDAS	Reconfiguring a Lot (50 Lots) Dux Creek Stage 3	09-Feb-04	modap	04-May-04	Approved	50	Lot 183 Seaside DriveBANKSIA BEACH QLD 4507
DA/12014/2004/DA	2993/2004/ZPRAL1 /IDAS	Reconfiguring a Lot (50 Lots) Dux Creek Stage 3	09-Feb-04	modap	04-May-04	Approved	50	Lot 190 Marina BoulevardBANKSIA BEACH QLD 4507

**List of all DA Approvals since 01/01/2003 where Lots > 4 as at 01/09/2011 with Addresses**

Application Number	Old Application Ref	Description	Lodged	Status	Decided	Decision	#Lots	Address
DA/12031/2004/DA	3010/2004/ZPRAL1 /IDAS	Reconfiguring a Lot (21 Lots)	01-Mar-04	modap	27-Mar-07	Approved	21	Lot 8 Petersen RoadMORAYFIELD QLD 4506
DA/12031/2004/DA	3010/2004/ZPRAL1 /IDAS	Reconfiguring a Lot (21 Lots)	01-Mar-04	modap	27-Mar-07	Approved	21	Lot 9 Petersen RoadMORAYFIELD QLD 4506
DA/11994/2004/DA	2973/2004/ZPRAL1 /IDAS	Reconfiguring a Lot - Development Permit (2 into 20 Lots, park and road)	24-Dec-03	Approved	21-Feb-06	Approved	20	Lot 1 Mt Mee RoadDELANEYS CREEK QLD 4514
DA/11994/2004/DA	2973/2004/ZPRAL1 /IDAS	Reconfiguring a Lot - Development Permit (2 into 20 Lots, park and road)	24-Dec-03	Approved	21-Feb-06	Approved	20	Lot 2 Bleakley RoadDELANEYS CREEK QLD 4514
DA/12004/2004/DA	2983/2004/ZPRAL1 /IDAS	Reconfiguring a Lot (1 into 4 + balance)	13-Jan-04	modap	21-Feb-06	Approved	5	Lot 4 Bleakley RoadDELANEYS CREEK QLD 4514
DA/11925/2004/DA	1387/2004/ZMCU7 4/IDAS	Material Change Of Use - Multiple Dwelling (6 Levels, 5 Units)	24-Aug-04	Approved	15-Mar-05	Approved	5	233 Welsby Parade, BONGAREE QLD 4507
DA/11925/2004/DA	1387/2004/ZMCU7 4/IDAS	Material Change Of Use - Multiple Dwelling (6 Levels, 5 Units)	24-Aug-04	Approved	15-Mar-05	Approved	5	235 Welsby Parade, BONGAREE QLD 4507
DA/10704/2003/DA	2925/2003/ZRALB O/IDAS	Boundary Realignment - Extension to Currency Period approved (Lapses on 21/12/2010)	15-Oct-03	Approved	06-Jul-04	Approved	11	Lot 132 Browns RoadBEACHMERE QLD 4510
DA/10704/2003/DA	2925/2003/ZRALB O/IDAS	Boundary Realignment - Extension to Currency Period approved (Lapses on 21/12/2010)	15-Oct-03	Approved	06-Jul-04	Approved	11	Lot 2 Bribie Island RoadCABOOLTURE QLD 4510



**List of all DA Approvals since 01/01/2003 where Lots > 4 as at 01/09/2011 with Addresses**

Application Number	Old Application Ref	Description	Lodged	Status	Decided	Decision	#Lots	Address
DA/10704/2003/DA	2925/2003/ZRALB O/IDAS	Boundary Realignment - Extension to Currency Period approved (Lapses on 21/12/2010)	15-Oct-03	Approved	06-Jul-04	Approved	11	Lot 2 Browns RoadNINGI QLD 4511
DA/10704/2003/DA	2925/2003/ZRALB O/IDAS	Boundary Realignment - Extension to Currency Period approved (Lapses on 21/12/2010)	15-Oct-03	Approved	06-Jul-04	Approved	11	Lot 24 Beachmere RoadBEACHMERE QLD 4510
DA/10704/2003/DA	2925/2003/ZRALB O/IDAS	Boundary Realignment - Extension to Currency Period approved (Lapses on 21/12/2010)	15-Oct-03	Approved	06-Jul-04	Approved	11	Lot 25 Beachmere RoadBEACHMERE QLD 4510
DA/10704/2003/DA	2925/2003/ZRALB O/IDAS	Boundary Realignment - Extension to Currency Period approved (Lapses on 21/12/2010)	15-Oct-03	Approved	06-Jul-04	Approved	11	Lot 26 Beachmere RoadBEACHMERE QLD 4510
DA/10704/2003/DA	2925/2003/ZRALB O/IDAS	Boundary Realignment - Extension to Currency Period approved (Lapses on 21/12/2010)	15-Oct-03	Approved	06-Jul-04	Approved	11	Lot 3 Browns RoadBEACHMERE QLD 4510
DA/10704/2003/DA	2925/2003/ZRALB O/IDAS	Boundary Realignment - Extension to Currency Period approved (Lapses on 21/12/2010)	15-Oct-03	Approved	06-Jul-04	Approved	11	Lot 4 Bloesch RoadBEACHMERE QLD 4510
DA/10704/2003/DA	2925/2003/ZRALB O/IDAS	Boundary Realignment - Extension to Currency Period approved (Lapses on 21/12/2010)	15-Oct-03	Approved	06-Jul-04	Approved	11	Lot 89 Browns RoadBEACHMERE QLD 4510
DA/10704/2003/DA	2925/2003/ZRALB O/IDAS	Boundary Realignment - Extension to Currency Period approved (Lapses on 21/12/2010)	15-Oct-03	Approved	01-Mar-05	Approved	11	Lot 132 Browns RoadBEACHMERE QLD 4510

List of all DA Approvals since 01/01/2003 where Lots > 4 as at 01/09/2011 with Addresses								
Application Number	Old Application Ref	Description	Lodged	Status	Decided	Decision	#Lots	Address
DA/10704/2003/DA	2925/2003/ZRALB O/IDAS	Boundary Realignment - Extension to Currency Period approved (Lapses on 21/12/2010)	15-Oct-03	Approved	01-Mar-05	Approved	11	Lot 2 Bribie Island RoadCABOOLTURE QLD 4510
DA/10704/2003/DA	2925/2003/ZRALB O/IDAS	Boundary Realignment - Extension to Currency Period approved (Lapses on 21/12/2010)	15-Oct-03	Approved	01-Mar-05	Approved	11	Lot 2 Browns RoadNINGI QLD 4511
DA/10704/2003/DA	2925/2003/ZRALB O/IDAS	Boundary Realignment - Extension to Currency Period approved (Lapses on 21/12/2010)	15-Oct-03	Approved	01-Mar-05	Approved	11	Lot 24 Beachmere RoadBEACHMERE QLD 4510
DA/10704/2003/DA	2925/2003/ZRALB O/IDAS	Boundary Realignment - Extension to Currency Period approved (Lapses on 21/12/2010)	15-Oct-03	Approved	01-Mar-05	Approved	11	Lot 25 Beachmere RoadBEACHMERE QLD 4510
DA/10704/2003/DA	2925/2003/ZRALB O/IDAS	Boundary Realignment - Extension to Currency Period approved (Lapses on 21/12/2010)	15-Oct-03	Approved	01-Mar-05	Approved	11	Lot 26 Beachmere RoadBEACHMERE QLD 4510
DA/10704/2003/DA	2925/2003/ZRALB O/IDAS	Boundary Realignment - Extension to Currency Period approved (Lapses on 21/12/2010)	15-Oct-03	Approved	01-Mar-05	Approved	11	Lot 3 Browns RoadBEACHMERE QLD 4510
DA/10704/2003/DA	2925/2003/ZRALB O/IDAS	Boundary Realignment - Extension to Currency Period approved (Lapses on 21/12/2010)	15-Oct-03	Approved	01-Mar-05	Approved	11	Lot 4 Bloesch RoadBEACHMERE QLD 4510
DA/10704/2003/DA	2925/2003/ZRALB O/IDAS	Boundary Realignment - Extension to Currency Period approved (Lapses on 21/12/2010)	15-Oct-03	Approved	01-Mar-05	Approved	11	Lot 89 Browns RoadBEACHMERE QLD 4510

List of all DA Approvals since 01/01/2003 where Lots > 4 as at 01/09/2011 with Addresses								
Application Number	Old Application Ref	Description	Lodged	Status	Decided	Decision	#Lots	Address
DA/11928/2004/DA	1390/2004/ZMCU5/IDAS	Material Change of Use - Development Permit (Multiple Dwelling - 106 Units (3 Levels))	30-Aug-04	Approved	07-Feb-06	Approved	106	20-26 Station Road, MORAYFIELD QLD 4506
DA/11897/2004/DA	1359/2004/ZMCU5 2/IDAS	Material Change of Use - Group Housing	30-Jun-04	Approved	08-Mar-05	Approved	7	Common Property 21-25 Smiths Road, CABOOLTURE QLD 4510
DA/11897/2004/DA	1359/2004/ZMCU5 2/IDAS	Material Change of Use - Group Housing	30-Jun-04	Approved	06-Sep-05	Approved	7	Common Property 21-25 Smiths Road, CABOOLTURE QLD 4510
DA/11909/2004/DA	1371/2004/ZPMCU 3/IDAS	Exclude from Rural and include within Residential A - River Parks Estate (Stages 7-12)	13-Jul-04	Approved	18-Oct-05	Approved	5	83 Dobson Lane, UPPER CABOOLTURE QLD 4510
DA/11909/2004/DA	1371/2004/ZPMCU 3/IDAS	Exclude from Rural and include within Residential A - River Parks Estate (Stages 7-12)	13-Jul-04	Approved	18-Oct-05	Approved	5	Lot 28 Dobson LaneUPPER CABOOLTURE QLD 4510
DA/11909/2004/DA	1371/2004/ZPMCU 3/IDAS	Exclude from Rural and include within Residential A - River Parks Estate (Stages 7-12)	13-Jul-04	Approved	18-Oct-05	Approved	5	Lot 29 Dobson LaneUPPER CABOOLTURE QLD 4510
DA/11909/2004/DA	1371/2004/ZPMCU 3/IDAS	Exclude from Rural and include within Residential A - River Parks Estate (Stages 7-12)	13-Jul-04	Approved	18-Oct-05	Approved	5	Lot 30 Dobson LaneUPPER CABOOLTURE QLD 4510
DA/11909/2004/DA	1371/2004/ZPMCU 3/IDAS	Exclude from Rural and include within Residential A - River Parks Estate (Stages 7-12)	13-Jul-04	Approved	18-Oct-05	Approved	5	Lot 5 Dobson LaneUPPER CABOOLTURE QLD 4510

**List of all DA Approvals since 01/01/2003 where Lots > 4 as at 01/09/2011 with Addresses**

Application Number	Old Application Ref	Description	Lodged	Status	Decided	Decision	#Lots	Address
DA/11856/2004/DA	1317/2004/ZPMCU 3/IDAS	Material Change of Use to Exclude from Special Rural and to include within Residential A	11-Mar-04	Approved	21-Feb-06	Approved	59	109 Coach Road West, MORAYFIELD QLD 4506
DA/11856/2004/DA	1317/2004/ZPMCU 3/IDAS	Material Change of Use to Exclude from Special Rural and to include within Residential A	11-Mar-04	Approved	21-Feb-06	Approved	59	Lot 1 Bruce HighwayMORAYFIELD QLD 4506
DA/11856/2004/DA	1317/2004/ZPMCU 3/IDAS	Material Change of Use to Exclude from Special Rural and to include within Residential A	11-Mar-04	Approved	21-Feb-06	Approved	59	Lot 902 Bruce HighwayMORAYFIELD QLD 4506
DA/11856/2004/DA	1317/2004/ZPMCU 3/IDAS	Material Change of Use to Exclude from Special Rural and to include within Residential A	11-Mar-04	Approved	01-Aug-06	Approved	59	109 Coach Road West, MORAYFIELD QLD 4506
DA/11856/2004/DA	1317/2004/ZPMCU 3/IDAS	Material Change of Use to Exclude from Special Rural and to include within Residential A	11-Mar-04	Approved	01-Aug-06	Approved	59	Lot 1 Bruce HighwayMORAYFIELD QLD 4506
DA/11856/2004/DA	1317/2004/ZPMCU 3/IDAS	Material Change of Use to Exclude from Special Rural and to include within Residential A	11-Mar-04	Approved	01-Aug-06	Approved	59	Lot 902 Bruce HighwayMORAYFIELD QLD 4506
DA/3496/2003/DA/7	10038/2003/COMB/DA	RESIDENTIAL DEVELOPMENT AT 373 & 375 SAMSONVALE ROAD, WARNER	24-Feb-03	Approved	17-Nov-03	Approved	42	1 Barramundi Court, WARNER QLD 4500
DA/3496/2003/DA/7	10038/2003/COMB/DA	RESIDENTIAL DEVELOPMENT AT 373 & 375 SAMSONVALE ROAD, WARNER	24-Feb-03	Approved	17-Nov-03	Approved	42	1 Emu Court, WARNER QLD 4500
DA/3496/2003/DA/7	10038/2003/COMB/DA	RESIDENTIAL DEVELOPMENT AT 373 & 375 SAMSONVALE ROAD, WARNER	24-Feb-03	Approved	17-Nov-03	Approved	42	1 Oakwood Road, WARNER QLD 4500
DA/3496/2003/DA/7	10038/2003/COMB/DA	RESIDENTIAL DEVELOPMENT AT 373 & 375 SAMSONVALE ROAD, WARNER	24-Feb-03	Approved	17-Nov-03	Approved	42	1 Possum Street, WARNER QLD 4500



**List of all DA Approvals since 01/01/2003 where Lots > 4 as at 01/09/2011 with Addresses**

<b>Application Number</b>	<b>Old Application Ref</b>	<b>Description</b>	<b>Lodged</b>	<b>Status</b>	<b>Decided</b>	<b>Decision</b>	<b>#Lots</b>	<b>Address</b>
DA/3496/2003/DA/7	10038/2003/COMB/DA	RESIDENTIAL DEVELOPMENT AT 373 & 375 SAMSONVALE ROAD, WARNER	24-Feb-03	Approved	17-Nov-03	Approved	42	10 Oakwood Road, WARNER QLD 4500
DA/3496/2003/DA/7	10038/2003/COMB/DA	RESIDENTIAL DEVELOPMENT AT 373 & 375 SAMSONVALE ROAD, WARNER	24-Feb-03	Approved	17-Nov-03	Approved	42	10 Possum Street, WARNER QLD 4500
DA/3496/2003/DA/7	10038/2003/COMB/DA	RESIDENTIAL DEVELOPMENT AT 373 & 375 SAMSONVALE ROAD, WARNER	24-Feb-03	Approved	17-Nov-03	Approved	42	11 Oakwood Road, WARNER QLD 4500
DA/3496/2003/DA/7	10038/2003/COMB/DA	RESIDENTIAL DEVELOPMENT AT 373 & 375 SAMSONVALE ROAD, WARNER	24-Feb-03	Approved	17-Nov-03	Approved	42	12 Possum Street, WARNER QLD 4500
DA/3496/2003/DA/7	10038/2003/COMB/DA	RESIDENTIAL DEVELOPMENT AT 373 & 375 SAMSONVALE ROAD, WARNER	24-Feb-03	Approved	17-Nov-03	Approved	42	14 Oakwood Road, WARNER QLD 4500
DA/3496/2003/DA/7	10038/2003/COMB/DA	RESIDENTIAL DEVELOPMENT AT 373 & 375 SAMSONVALE ROAD, WARNER	24-Feb-03	Approved	17-Nov-03	Approved	42	14 Possum Street, WARNER QLD 4500
DA/3496/2003/DA/7	10038/2003/COMB/DA	RESIDENTIAL DEVELOPMENT AT 373 & 375 SAMSONVALE ROAD, WARNER	24-Feb-03	Approved	17-Nov-03	Approved	42	15 Oakwood Road, WARNER QLD 4500
DA/3496/2003/DA/7	10038/2003/COMB/DA	RESIDENTIAL DEVELOPMENT AT 373 & 375 SAMSONVALE ROAD, WARNER	24-Feb-03	Approved	17-Nov-03	Approved	42	16 Oakwood Road, WARNER QLD 4500
DA/3496/2003/DA/7	10038/2003/COMB/DA	RESIDENTIAL DEVELOPMENT AT 373 & 375 SAMSONVALE ROAD, WARNER	24-Feb-03	Approved	17-Nov-03	Approved	42	17 Oakwood Road, WARNER QLD 4500
DA/3496/2003/DA/7	10038/2003/COMB/DA	RESIDENTIAL DEVELOPMENT AT 373 & 375 SAMSONVALE ROAD, WARNER	24-Feb-03	Approved	17-Nov-03	Approved	42	18 Oakwood Road, WARNER QLD 4500

**List of all DA Approvals since 01/01/2003 where Lots > 4 as at 01/09/2011 with Addresses**

<b>Application Number</b>	<b>Old Application Ref</b>	<b>Description</b>	<b>Lodged</b>	<b>Status</b>	<b>Decided</b>	<b>Decision</b>	<b>#Lots</b>	<b>Address</b>
DA/3496/2003/DA/7	10038/2003/COMB/DA	RESIDENTIAL DEVELOPMENT AT 373 & 375 SAMSONVALE ROAD, WARNER	24-Feb-03	Approved	17-Nov-03	Approved	42	19 Oakwood Road, WARNER QLD 4500
DA/3496/2003/DA/7	10038/2003/COMB/DA	RESIDENTIAL DEVELOPMENT AT 373 & 375 SAMSONVALE ROAD, WARNER	24-Feb-03	Approved	17-Nov-03	Approved	42	2 Emu Court, WARNER QLD 4500
DA/3496/2003/DA/7	10038/2003/COMB/DA	RESIDENTIAL DEVELOPMENT AT 373 & 375 SAMSONVALE ROAD, WARNER	24-Feb-03	Approved	17-Nov-03	Approved	42	2 Oakwood Road, WARNER QLD 4500
DA/3496/2003/DA/7	10038/2003/COMB/DA	RESIDENTIAL DEVELOPMENT AT 373 & 375 SAMSONVALE ROAD, WARNER	24-Feb-03	Approved	17-Nov-03	Approved	42	2 Possum Street, WARNER QLD 4500
DA/3496/2003/DA/7	10038/2003/COMB/DA	RESIDENTIAL DEVELOPMENT AT 373 & 375 SAMSONVALE ROAD, WARNER	24-Feb-03	Approved	17-Nov-03	Approved	42	21 Oakwood Road, WARNER QLD 4500
DA/3496/2003/DA/7	10038/2003/COMB/DA	RESIDENTIAL DEVELOPMENT AT 373 & 375 SAMSONVALE ROAD, WARNER	24-Feb-03	Approved	17-Nov-03	Approved	42	27 Oakwood Road, WARNER QLD 4500
DA/3496/2003/DA/7	10038/2003/COMB/DA	RESIDENTIAL DEVELOPMENT AT 373 & 375 SAMSONVALE ROAD, WARNER	24-Feb-03	Approved	17-Nov-03	Approved	42	29 Oakwood Road, WARNER QLD 4500
DA/3496/2003/DA/7	10038/2003/COMB/DA	RESIDENTIAL DEVELOPMENT AT 373 & 375 SAMSONVALE ROAD, WARNER	24-Feb-03	Approved	17-Nov-03	Approved	42	3 Barramundi Court, WARNER QLD 4500
DA/3496/2003/DA/7	10038/2003/COMB/DA	RESIDENTIAL DEVELOPMENT AT 373 & 375 SAMSONVALE ROAD, WARNER	24-Feb-03	Approved	17-Nov-03	Approved	42	3 Emu Court, WARNER QLD 4500
DA/3496/2003/DA/7	10038/2003/COMB/DA	RESIDENTIAL DEVELOPMENT AT 373 & 375 SAMSONVALE ROAD, WARNER	24-Feb-03	Approved	17-Nov-03	Approved	42	3 Oakwood Road, WARNER QLD 4500

**List of all DA Approvals since 01/01/2003 where Lots > 4 as at 01/09/2011 with Addresses**

Application Number	Old Application Ref	Description	Lodged	Status	Decided	Decision	#Lots	Address
DA/3496/2003/DA/7	10038/2003/COMB/DA	RESIDENTIAL DEVELOPMENT AT 373 & 375 SAMSONVALE ROAD, WARNER	24-Feb-03	Approved	17-Nov-03	Approved	42	3 Possum Street, WARNER QLD 4500
DA/3496/2003/DA/7	10038/2003/COMB/DA	RESIDENTIAL DEVELOPMENT AT 373 & 375 SAMSONVALE ROAD, WARNER	24-Feb-03	Approved	17-Nov-03	Approved	42	373 Samsonvale Road, WARNER QLD 4500
DA/3496/2003/DA/7	10038/2003/COMB/DA	RESIDENTIAL DEVELOPMENT AT 373 & 375 SAMSONVALE ROAD, WARNER	24-Feb-03	Approved	17-Nov-03	Approved	42	375 Samsonvale Road, WARNER QLD 4500
DA/3496/2003/DA/7	10038/2003/COMB/DA	RESIDENTIAL DEVELOPMENT AT 373 & 375 SAMSONVALE ROAD, WARNER	24-Feb-03	Approved	17-Nov-03	Approved	42	4 Barramundi Court, WARNER QLD 4500
DA/3496/2003/DA/7	10038/2003/COMB/DA	RESIDENTIAL DEVELOPMENT AT 373 & 375 SAMSONVALE ROAD, WARNER	24-Feb-03	Approved	17-Nov-03	Approved	42	4 Emu Court, WARNER QLD 4500
DA/3496/2003/DA/7	10038/2003/COMB/DA	RESIDENTIAL DEVELOPMENT AT 373 & 375 SAMSONVALE ROAD, WARNER	24-Feb-03	Approved	17-Nov-03	Approved	42	4 Oakwood Road, WARNER QLD 4500
DA/3496/2003/DA/7	10038/2003/COMB/DA	RESIDENTIAL DEVELOPMENT AT 373 & 375 SAMSONVALE ROAD, WARNER	24-Feb-03	Approved	17-Nov-03	Approved	42	4 Possum Street, WARNER QLD 4500
DA/3496/2003/DA/7	10038/2003/COMB/DA	RESIDENTIAL DEVELOPMENT AT 373 & 375 SAMSONVALE ROAD, WARNER	24-Feb-03	Approved	17-Nov-03	Approved	42	5 Barramundi Court, WARNER QLD 4500
DA/3496/2003/DA/7	10038/2003/COMB/DA	RESIDENTIAL DEVELOPMENT AT 373 & 375 SAMSONVALE ROAD, WARNER	24-Feb-03	Approved	17-Nov-03	Approved	42	5 Oakwood Road, WARNER QLD 4500
DA/3496/2003/DA/7	10038/2003/COMB/DA	RESIDENTIAL DEVELOPMENT AT 373 & 375 SAMSONVALE ROAD, WARNER	24-Feb-03	Approved	17-Nov-03	Approved	42	5 Possum Street, WARNER QLD 4500

**List of all DA Approvals since 01/01/2003 where Lots > 4 as at 01/09/2011 with Addresses**

<b>Application Number</b>	<b>Old Application Ref</b>	<b>Description</b>	<b>Lodged</b>	<b>Status</b>	<b>Decided</b>	<b>Decision</b>	<b>#Lots</b>	<b>Address</b>
DA/3496/2003/DA/7	10038/2003/COMB/DA	RESIDENTIAL DEVELOPMENT AT 373 & 375 SAMSONVALE ROAD, WARNER	24-Feb-03	Approved	17-Nov-03	Approved	42	6 Emu Court, WARNER QLD 4500
DA/3496/2003/DA/7	10038/2003/COMB/DA	RESIDENTIAL DEVELOPMENT AT 373 & 375 SAMSONVALE ROAD, WARNER	24-Feb-03	Approved	17-Nov-03	Approved	42	6 Oakwood Road, WARNER QLD 4500
DA/3496/2003/DA/7	10038/2003/COMB/DA	RESIDENTIAL DEVELOPMENT AT 373 & 375 SAMSONVALE ROAD, WARNER	24-Feb-03	Approved	17-Nov-03	Approved	42	6 Possum Street, WARNER QLD 4500
DA/3496/2003/DA/7	10038/2003/COMB/DA	RESIDENTIAL DEVELOPMENT AT 373 & 375 SAMSONVALE ROAD, WARNER	24-Feb-03	Approved	17-Nov-03	Approved	42	7 Oakwood Road, WARNER QLD 4500
DA/3496/2003/DA/7	10038/2003/COMB/DA	RESIDENTIAL DEVELOPMENT AT 373 & 375 SAMSONVALE ROAD, WARNER	24-Feb-03	Approved	17-Nov-03	Approved	42	7 Possum Street, WARNER QLD 4500
DA/3496/2003/DA/7	10038/2003/COMB/DA	RESIDENTIAL DEVELOPMENT AT 373 & 375 SAMSONVALE ROAD, WARNER	24-Feb-03	Approved	17-Nov-03	Approved	42	8 Oakwood Road, WARNER QLD 4500
DA/3496/2003/DA/7	10038/2003/COMB/DA	RESIDENTIAL DEVELOPMENT AT 373 & 375 SAMSONVALE ROAD, WARNER	24-Feb-03	Approved	17-Nov-03	Approved	42	9 Oakwood Road, WARNER QLD 4500
DA/3496/2003/DA/7	10038/2003/COMB/DA	RESIDENTIAL DEVELOPMENT AT 373 & 375 SAMSONVALE ROAD, WARNER	24-Feb-03	Approved	17-Nov-03	Approved	42	9 Possum Street, WARNER QLD 4500
DA/3496/2003/DA/7	10038/2003/COMB/DA	RESIDENTIAL DEVELOPMENT AT 373 & 375 SAMSONVALE ROAD, WARNER	24-Feb-03	Approved	17-Nov-03	Approved	42	Barlee Court Park 5 Emu Court, WARNER QLD 4500
DA/3497/2003/DA/7	10039/2003/COMB/DA	HOUSE & LAND INTEGRATED DEVELOPMENT & SUBDIVISION FOR CNR GOSHAWK DRIVE & MARSDEN ROAD, KALLANGUR	26-Feb-03	Approved	02-Jun-04	Approved	27	99 Marsden Road, KALLANGUR QLD 4503



**List of all DA Approvals since 01/01/2003 where Lots > 4 as at 01/09/2011 with Addresses**

Application Number	Old Application Ref	Description	Lodged	Status	Decided	Decision	#Lots	Address
DA/4129/2002/DA/3	10178/2002/COMB/DA	COMBINED APPLICATION FOR A MATERIAL CHANGE OF USE AND RECONFIGURING A LOT AT IRA BUCKBY AND FOREST ROADS. LOT 4 RP129032	28-Oct-02	Approved	21-May-03	Approved	40	1 Bramwell Court, CASHMERE QLD 4500
DA/4129/2002/DA/3	10178/2002/COMB/DA	COMBINED APPLICATION FOR A MATERIAL CHANGE OF USE AND RECONFIGURING A LOT AT IRA BUCKBY AND FOREST ROADS. LOT 4 RP129032	28-Oct-02	Approved	21-May-03	Approved	40	10 Bramwell Court, CASHMERE QLD 4500
DA/4129/2002/DA/3	10178/2002/COMB/DA	COMBINED APPLICATION FOR A MATERIAL CHANGE OF USE AND RECONFIGURING A LOT AT IRA BUCKBY AND FOREST ROADS. LOT 4 RP129032	28-Oct-02	Approved	21-May-03	Approved	40	103 Corvus Drive, CASHMERE QLD 4500
DA/4129/2002/DA/3	10178/2002/COMB/DA	COMBINED APPLICATION FOR A MATERIAL CHANGE OF USE AND RECONFIGURING A LOT AT IRA BUCKBY AND FOREST ROADS. LOT 4 RP129032	28-Oct-02	Approved	21-May-03	Approved	40	105 Corvus Drive, CASHMERE QLD 4500
DA/4129/2002/DA/3	10178/2002/COMB/DA	COMBINED APPLICATION FOR A MATERIAL CHANGE OF USE AND RECONFIGURING A LOT AT IRA BUCKBY AND FOREST ROADS. LOT 4 RP129032	28-Oct-02	Approved	21-May-03	Approved	40	107 Corvus Drive, CASHMERE QLD 4500
DA/4129/2002/DA/3	10178/2002/COMB/DA	COMBINED APPLICATION FOR A MATERIAL CHANGE OF USE AND RECONFIGURING A LOT AT IRA BUCKBY AND FOREST ROADS. LOT 4 RP129032	28-Oct-02	Approved	21-May-03	Approved	40	109 Corvus Drive, CASHMERE QLD 4500

**List of all DA Approvals since 01/01/2003 where Lots > 4 as at 01/09/2011 with Addresses**

Application Number	Old Application Ref	Description	Lodged	Status	Decided	Decision	#Lots	Address
DA/4129/2002/DA/3	10178/2002/COMB/DA	COMBINED APPLICATION FOR A MATERIAL CHANGE OF USE AND RECONFIGURING A LOT AT IRA BUCKBY AND FOREST ROADS. LOT 4 RP129032	28-Oct-02	Approved	21-May-03	Approved	40	11 Bramwell Court, CASHMERE QLD 4500
DA/4129/2002/DA/3	10178/2002/COMB/DA	COMBINED APPLICATION FOR A MATERIAL CHANGE OF USE AND RECONFIGURING A LOT AT IRA BUCKBY AND FOREST ROADS. LOT 4 RP129032	28-Oct-02	Approved	21-May-03	Approved	40	11 Maxwell Place, CASHMERE QLD 4500
DA/4129/2002/DA/3	10178/2002/COMB/DA	COMBINED APPLICATION FOR A MATERIAL CHANGE OF USE AND RECONFIGURING A LOT AT IRA BUCKBY AND FOREST ROADS. LOT 4 RP129032	28-Oct-02	Approved	21-May-03	Approved	40	12 Bramwell Court, CASHMERE QLD 4500
DA/4129/2002/DA/3	10178/2002/COMB/DA	COMBINED APPLICATION FOR A MATERIAL CHANGE OF USE AND RECONFIGURING A LOT AT IRA BUCKBY AND FOREST ROADS. LOT 4 RP129032	28-Oct-02	Approved	21-May-03	Approved	40	14 Bramwell Court, CASHMERE QLD 4500
DA/4129/2002/DA/3	10178/2002/COMB/DA	COMBINED APPLICATION FOR A MATERIAL CHANGE OF USE AND RECONFIGURING A LOT AT IRA BUCKBY AND FOREST ROADS. LOT 4 RP129032	28-Oct-02	Approved	21-May-03	Approved	40	15 Bramwell Court, CASHMERE QLD 4500
DA/4129/2002/DA/3	10178/2002/COMB/DA	COMBINED APPLICATION FOR A MATERIAL CHANGE OF USE AND RECONFIGURING A LOT AT IRA BUCKBY AND FOREST ROADS. LOT 4 RP129032	28-Oct-02	Approved	21-May-03	Approved	40	16 Bramwell Court, CASHMERE QLD 4500

**List of all DA Approvals since 01/01/2003 where Lots > 4 as at 01/09/2011 with Addresses**

Application Number	Old Application Ref	Description	Lodged	Status	Decided	Decision	#Lots	Address
DA/4129/2002/DA/3	10178/2002/COMB/DA	COMBINED APPLICATION FOR A MATERIAL CHANGE OF USE AND RECONFIGURING A LOT AT IRA BUCKBY AND FOREST ROADS. LOT 4 RP129032	28-Oct-02	Approved	21-May-03	Approved	40	17 Bramwell Court, CASHMERE QLD 4500
DA/4129/2002/DA/3	10178/2002/COMB/DA	COMBINED APPLICATION FOR A MATERIAL CHANGE OF USE AND RECONFIGURING A LOT AT IRA BUCKBY AND FOREST ROADS. LOT 4 RP129032	28-Oct-02	Approved	21-May-03	Approved	40	2 Bramwell Court, CASHMERE QLD 4500
DA/4129/2002/DA/3	10178/2002/COMB/DA	COMBINED APPLICATION FOR A MATERIAL CHANGE OF USE AND RECONFIGURING A LOT AT IRA BUCKBY AND FOREST ROADS. LOT 4 RP129032	28-Oct-02	Approved	21-May-03	Approved	40	3 Bramwell Court, CASHMERE QLD 4500
DA/4129/2002/DA/3	10178/2002/COMB/DA	COMBINED APPLICATION FOR A MATERIAL CHANGE OF USE AND RECONFIGURING A LOT AT IRA BUCKBY AND FOREST ROADS. LOT 4 RP129032	28-Oct-02	Approved	21-May-03	Approved	40	3 Maxwell Place, CASHMERE QLD 4500
DA/4129/2002/DA/3	10178/2002/COMB/DA	COMBINED APPLICATION FOR A MATERIAL CHANGE OF USE AND RECONFIGURING A LOT AT IRA BUCKBY AND FOREST ROADS. LOT 4 RP129032	28-Oct-02	Approved	21-May-03	Approved	40	4 Bramwell Court, CASHMERE QLD 4500
DA/4129/2002/DA/3	10178/2002/COMB/DA	COMBINED APPLICATION FOR A MATERIAL CHANGE OF USE AND RECONFIGURING A LOT AT IRA BUCKBY AND FOREST ROADS. LOT 4 RP129032	28-Oct-02	Approved	21-May-03	Approved	40	5 Maxwell Place, CASHMERE QLD 4500

**List of all DA Approvals since 01/01/2003 where Lots > 4 as at 01/09/2011 with Addresses**

Application Number	Old Application Ref	Description	Lodged	Status	Decided	Decision	#Lots	Address
DA/4129/2002/DA/3	10178/2002/COMB/DA	COMBINED APPLICATION FOR A MATERIAL CHANGE OF USE AND RECONFIGURING A LOT AT IRA BUCKBY AND FOREST ROADS. LOT 4 RP129032	28-Oct-02	Approved	21-May-03	Approved	40	62 Ira Buckby Road West, CASHMERE QLD 4500
DA/4129/2002/DA/3	10178/2002/COMB/DA	COMBINED APPLICATION FOR A MATERIAL CHANGE OF USE AND RECONFIGURING A LOT AT IRA BUCKBY AND FOREST ROADS. LOT 4 RP129032	28-Oct-02	Approved	21-May-03	Approved	40	7 Bramwell Court, CASHMERE QLD 4500
DA/4129/2002/DA/3	10178/2002/COMB/DA	COMBINED APPLICATION FOR A MATERIAL CHANGE OF USE AND RECONFIGURING A LOT AT IRA BUCKBY AND FOREST ROADS. LOT 4 RP129032	28-Oct-02	Approved	21-May-03	Approved	40	7 Maxwell Place, CASHMERE QLD 4500
DA/4129/2002/DA/3	10178/2002/COMB/DA	COMBINED APPLICATION FOR A MATERIAL CHANGE OF USE AND RECONFIGURING A LOT AT IRA BUCKBY AND FOREST ROADS. LOT 4 RP129032	28-Oct-02	Approved	21-May-03	Approved	40	8 Bramwell Court, CASHMERE QLD 4500
DA/4129/2002/DA/3	10178/2002/COMB/DA	COMBINED APPLICATION FOR A MATERIAL CHANGE OF USE AND RECONFIGURING A LOT AT IRA BUCKBY AND FOREST ROADS. LOT 4 RP129032	28-Oct-02	Approved	21-May-03	Approved	40	80 Corvus Drive, CASHMERE QLD 4500
DA/4129/2002/DA/3	10178/2002/COMB/DA	COMBINED APPLICATION FOR A MATERIAL CHANGE OF USE AND RECONFIGURING A LOT AT IRA BUCKBY AND FOREST ROADS. LOT 4 RP129032	28-Oct-02	Approved	21-May-03	Approved	40	89 Corvus Drive, CASHMERE QLD 4500



**List of all DA Approvals since 01/01/2003 where Lots > 4 as at 01/09/2011 with Addresses**

Application Number	Old Application Ref	Description	Lodged	Status	Decided	Decision	#Lots	Address
DA/4129/2002/DA/3	10178/2002/COMB/DA	COMBINED APPLICATION FOR A MATERIAL CHANGE OF USE AND RECONFIGURING A LOT AT IRA BUCKBY AND FOREST ROADS. LOT 4 RP129032	28-Oct-02	Approved	21-May-03	Approved	40	9 Bramwell Court, CASHMERE QLD 4500
DA/4129/2002/DA/3	10178/2002/COMB/DA	COMBINED APPLICATION FOR A MATERIAL CHANGE OF USE AND RECONFIGURING A LOT AT IRA BUCKBY AND FOREST ROADS. LOT 4 RP129032	28-Oct-02	Approved	21-May-03	Approved	40	9 Maxwell Place, CASHMERE QLD 4500
DA/4129/2002/DA/3	10178/2002/COMB/DA	COMBINED APPLICATION FOR A MATERIAL CHANGE OF USE AND RECONFIGURING A LOT AT IRA BUCKBY AND FOREST ROADS. LOT 4 RP129032	28-Oct-02	Approved	21-May-03	Approved	40	91 Corvus Drive, CASHMERE QLD 4500
DA/4129/2002/DA/3	10178/2002/COMB/DA	COMBINED APPLICATION FOR A MATERIAL CHANGE OF USE AND RECONFIGURING A LOT AT IRA BUCKBY AND FOREST ROADS. LOT 4 RP129032	28-Oct-02	Approved	21-May-03	Approved	40	93 Corvus Drive, CASHMERE QLD 4500
DA/4129/2002/DA/3	10178/2002/COMB/DA	COMBINED APPLICATION FOR A MATERIAL CHANGE OF USE AND RECONFIGURING A LOT AT IRA BUCKBY AND FOREST ROADS. LOT 4 RP129032	28-Oct-02	Approved	21-May-03	Approved	40	95 Corvus Drive, CASHMERE QLD 4500
DA/4129/2002/DA/3	10178/2002/COMB/DA	COMBINED APPLICATION FOR A MATERIAL CHANGE OF USE AND RECONFIGURING A LOT AT IRA BUCKBY AND FOREST ROADS. LOT 4 RP129032	28-Oct-02	Approved	21-May-03	Approved	40	97 Corvus Drive, CASHMERE QLD 4500

**List of all DA Approvals since 01/01/2003 where Lots > 4 as at 01/09/2011 with Addresses**

Application Number	Old Application Ref	Description	Lodged	Status	Decided	Decision	#Lots	Address
DA/4129/2002/DA/3	10178/2002/COMB/DA	COMBINED APPLICATION FOR A MATERIAL CHANGE OF USE AND RECONFIGURING A LOT AT IRA BUCKBY AND FOREST ROADS. LOT 4 RP129032	28-Oct-02	Approved	21-May-03	Approved	40	Corvus Drive Reserve/Forest Road Reserve4 111 Corvus Drive, CASHMERE QLD 4500
DA/4129/2002/DA/3	10178/2002/COMB/DA	COMBINED APPLICATION FOR A MATERIAL CHANGE OF USE AND RECONFIGURING A LOT AT IRA BUCKBY AND FOREST ROADS. LOT 4 RP129032	28-Oct-02	Approved	21-May-03	Approved	40	Lot 4 Winn RoadCASHMERE QLD 4500
DA/4086/2002/DA/6	10159/2002/COMB/DA	COMBINED APPLICATION FOR MATERIAL CHANGE OF USE & RECONFIGURING A LOT - SAMSONVALE ROAD, BRAY PARK	20-Sep-02	Approved	20-Oct-03	Approved	133	1 Corsair Circuit, BRAY PARK QLD 4500
DA/4086/2002/DA/6	10159/2002/COMB/DA	COMBINED APPLICATION FOR MATERIAL CHANGE OF USE & RECONFIGURING A LOT - SAMSONVALE ROAD, BRAY PARK	20-Sep-02	Approved	20-Oct-03	Approved	133	1 Halifax Court, BRAY PARK QLD 4500
DA/4086/2002/DA/6	10159/2002/COMB/DA	COMBINED APPLICATION FOR MATERIAL CHANGE OF USE & RECONFIGURING A LOT - SAMSONVALE ROAD, BRAY PARK	20-Sep-02	Approved	20-Oct-03	Approved	133	1 Mazzer Court, BRAY PARK QLD 4500
DA/4086/2002/DA/6	10159/2002/COMB/DA	COMBINED APPLICATION FOR MATERIAL CHANGE OF USE & RECONFIGURING A LOT - SAMSONVALE ROAD, BRAY PARK	20-Sep-02	Approved	20-Oct-03	Approved	133	1 Ranieri Court, BRAY PARK QLD 4500

**List of all DA Approvals since 01/01/2003 where Lots > 4 as at 01/09/2011 with Addresses**

Application Number	Old Application Ref	Description	Lodged	Status	Decided	Decision	#Lots	Address
DA/4086/2002/DA/6	10159/2002/COMB/DA	COMBINED APPLICATION FOR MATERIAL CHANGE OF USE & RECONFIGURING A LOT - SAMSONVALE ROAD, BRAY PARK	20-Sep-02	Approved	20-Oct-03	Approved	133	10 Carruthers Court, BRAY PARK QLD 4500
DA/4086/2002/DA/6	10159/2002/COMB/DA	COMBINED APPLICATION FOR MATERIAL CHANGE OF USE & RECONFIGURING A LOT - SAMSONVALE ROAD, BRAY PARK	20-Sep-02	Approved	20-Oct-03	Approved	133	10 Corsair Circuit, BRAY PARK QLD 4500
DA/4086/2002/DA/6	10159/2002/COMB/DA	COMBINED APPLICATION FOR MATERIAL CHANGE OF USE & RECONFIGURING A LOT - SAMSONVALE ROAD, BRAY PARK	20-Sep-02	Approved	20-Oct-03	Approved	133	10 Halifax Court, BRAY PARK QLD 4500
DA/4086/2002/DA/6	10159/2002/COMB/DA	COMBINED APPLICATION FOR MATERIAL CHANGE OF USE & RECONFIGURING A LOT - SAMSONVALE ROAD, BRAY PARK	20-Sep-02	Approved	20-Oct-03	Approved	133	10 Mazzer Court, BRAY PARK QLD 4500
DA/4086/2002/DA/6	10159/2002/COMB/DA	COMBINED APPLICATION FOR MATERIAL CHANGE OF USE & RECONFIGURING A LOT - SAMSONVALE ROAD, BRAY PARK	20-Sep-02	Approved	20-Oct-03	Approved	133	10 Ranieri Court, BRAY PARK QLD 4500
DA/4086/2002/DA/6	10159/2002/COMB/DA	COMBINED APPLICATION FOR MATERIAL CHANGE OF USE & RECONFIGURING A LOT - SAMSONVALE ROAD, BRAY PARK	20-Sep-02	Approved	20-Oct-03	Approved	133	10 Versace Avenue, BRAY PARK QLD 4500

**List of all DA Approvals since 01/01/2003 where Lots > 4 as at 01/09/2011 with Addresses**

Application Number	Old Application Ref	Description	Lodged	Status	Decided	Decision	#Lots	Address
DA/4086/2002/DA/6	10159/2002/COMB/DA	COMBINED APPLICATION FOR MATERIAL CHANGE OF USE & RECONFIGURING A LOT - SAMSONVALE ROAD, BRAY PARK	20-Sep-02	Approved	20-Oct-03	Approved	133	11 Corsair Circuit, BRAY PARK QLD 4500
DA/4086/2002/DA/6	10159/2002/COMB/DA	COMBINED APPLICATION FOR MATERIAL CHANGE OF USE & RECONFIGURING A LOT - SAMSONVALE ROAD, BRAY PARK	20-Sep-02	Approved	20-Oct-03	Approved	133	11 Halifax Court, BRAY PARK QLD 4500
DA/4086/2002/DA/6	10159/2002/COMB/DA	COMBINED APPLICATION FOR MATERIAL CHANGE OF USE & RECONFIGURING A LOT - SAMSONVALE ROAD, BRAY PARK	20-Sep-02	Approved	20-Oct-03	Approved	133	11 Mazzer Court, BRAY PARK QLD 4500
DA/4086/2002/DA/6	10159/2002/COMB/DA	COMBINED APPLICATION FOR MATERIAL CHANGE OF USE & RECONFIGURING A LOT - SAMSONVALE ROAD, BRAY PARK	20-Sep-02	Approved	20-Oct-03	Approved	133	11 Ranieri Court, BRAY PARK QLD 4500
DA/4086/2002/DA/6	10159/2002/COMB/DA	COMBINED APPLICATION FOR MATERIAL CHANGE OF USE & RECONFIGURING A LOT - SAMSONVALE ROAD, BRAY PARK	20-Sep-02	Approved	20-Oct-03	Approved	133	12 Carruthers Court, BRAY PARK QLD 4500
DA/4086/2002/DA/6	10159/2002/COMB/DA	COMBINED APPLICATION FOR MATERIAL CHANGE OF USE & RECONFIGURING A LOT - SAMSONVALE ROAD, BRAY PARK	20-Sep-02	Approved	20-Oct-03	Approved	133	12 Corsair Circuit, BRAY PARK QLD 4500



List of all DA Approvals since 01/01/2003 where Lots > 4 as at 01/09/2011 with Addresses								
Application Number	Old Application Ref	Description	Lodged	Status	Decided	Decision	#Lots	Address
DA/4086/2002/DA/6	10159/2002/COMB/DA	COMBINED APPLICATION FOR MATERIAL CHANGE OF USE & RECONFIGURING A LOT - SAMSONVALE ROAD, BRAY PARK	20-Sep-02	Approved	20-Oct-03	Approved	133	12 Halifax Court, BRAY PARK QLD 4500
DA/4086/2002/DA/6	10159/2002/COMB/DA	COMBINED APPLICATION FOR MATERIAL CHANGE OF USE & RECONFIGURING A LOT - SAMSONVALE ROAD, BRAY PARK	20-Sep-02	Approved	20-Oct-03	Approved	133	12 Mazzer Court, BRAY PARK QLD 4500
DA/4086/2002/DA/6	10159/2002/COMB/DA	COMBINED APPLICATION FOR MATERIAL CHANGE OF USE & RECONFIGURING A LOT - SAMSONVALE ROAD, BRAY PARK	20-Sep-02	Approved	20-Oct-03	Approved	133	12 Ranieri Court, BRAY PARK QLD 4500
DA/4086/2002/DA/6	10159/2002/COMB/DA	COMBINED APPLICATION FOR MATERIAL CHANGE OF USE & RECONFIGURING A LOT - SAMSONVALE ROAD, BRAY PARK	20-Sep-02	Approved	20-Oct-03	Approved	133	12 Versace Avenue, BRAY PARK QLD 4500
DA/4086/2002/DA/6	10159/2002/COMB/DA	COMBINED APPLICATION FOR MATERIAL CHANGE OF USE & RECONFIGURING A LOT - SAMSONVALE ROAD, BRAY PARK	20-Sep-02	Approved	20-Oct-03	Approved	133	13 Halifax Court, BRAY PARK QLD 4500
DA/4086/2002/DA/6	10159/2002/COMB/DA	COMBINED APPLICATION FOR MATERIAL CHANGE OF USE & RECONFIGURING A LOT - SAMSONVALE ROAD, BRAY PARK	20-Sep-02	Approved	20-Oct-03	Approved	133	13 Mazzer Court, BRAY PARK QLD 4500

**List of all DA Approvals since 01/01/2003 where Lots > 4 as at 01/09/2011 with Addresses**

Application Number	Old Application Ref	Description	Lodged	Status	Decided	Decision	#Lots	Address
DA/4086/2002/DA/6	10159/2002/COMB/DA	COMBINED APPLICATION FOR MATERIAL CHANGE OF USE & RECONFIGURING A LOT - SAMSONVALE ROAD, BRAY PARK	20-Sep-02	Approved	20-Oct-03	Approved	133	14 Carruthers Court, BRAY PARK QLD 4500
DA/4086/2002/DA/6	10159/2002/COMB/DA	COMBINED APPLICATION FOR MATERIAL CHANGE OF USE & RECONFIGURING A LOT - SAMSONVALE ROAD, BRAY PARK	20-Sep-02	Approved	20-Oct-03	Approved	133	14 Corsair Circuit, BRAY PARK QLD 4500
DA/4086/2002/DA/6	10159/2002/COMB/DA	COMBINED APPLICATION FOR MATERIAL CHANGE OF USE & RECONFIGURING A LOT - SAMSONVALE ROAD, BRAY PARK	20-Sep-02	Approved	20-Oct-03	Approved	133	15 Corsair Circuit, BRAY PARK QLD 4500
DA/4086/2002/DA/6	10159/2002/COMB/DA	COMBINED APPLICATION FOR MATERIAL CHANGE OF USE & RECONFIGURING A LOT - SAMSONVALE ROAD, BRAY PARK	20-Sep-02	Approved	20-Oct-03	Approved	133	16 Corsair Circuit, BRAY PARK QLD 4500
DA/4086/2002/DA/6	10159/2002/COMB/DA	COMBINED APPLICATION FOR MATERIAL CHANGE OF USE & RECONFIGURING A LOT - SAMSONVALE ROAD, BRAY PARK	20-Sep-02	Approved	20-Oct-03	Approved	133	17 Corsair Circuit, BRAY PARK QLD 4500
DA/4086/2002/DA/6	10159/2002/COMB/DA	COMBINED APPLICATION FOR MATERIAL CHANGE OF USE & RECONFIGURING A LOT - SAMSONVALE ROAD, BRAY PARK	20-Sep-02	Approved	20-Oct-03	Approved	133	18 Corsair Circuit, BRAY PARK QLD 4500

**List of all DA Approvals since 01/01/2003 where Lots > 4 as at 01/09/2011 with Addresses**

Application Number	Old Application Ref	Description	Lodged	Status	Decided	Decision	#Lots	Address
DA/4086/2002/DA/6	10159/2002/COMB/DA	COMBINED APPLICATION FOR MATERIAL CHANGE OF USE & RECONFIGURING A LOT - SAMSONVALE ROAD, BRAY PARK	20-Sep-02	Approved	20-Oct-03	Approved	133	19 Corsair Circuit, BRAY PARK QLD 4500
DA/4086/2002/DA/6	10159/2002/COMB/DA	COMBINED APPLICATION FOR MATERIAL CHANGE OF USE & RECONFIGURING A LOT - SAMSONVALE ROAD, BRAY PARK	20-Sep-02	Approved	20-Oct-03	Approved	133	2 Corsair Circuit, BRAY PARK QLD 4500
DA/4086/2002/DA/6	10159/2002/COMB/DA	COMBINED APPLICATION FOR MATERIAL CHANGE OF USE & RECONFIGURING A LOT - SAMSONVALE ROAD, BRAY PARK	20-Sep-02	Approved	20-Oct-03	Approved	133	2 Mazzer Court, BRAY PARK QLD 4500
DA/4086/2002/DA/6	10159/2002/COMB/DA	COMBINED APPLICATION FOR MATERIAL CHANGE OF USE & RECONFIGURING A LOT - SAMSONVALE ROAD, BRAY PARK	20-Sep-02	Approved	20-Oct-03	Approved	133	2 Ranieri Court, BRAY PARK QLD 4500
DA/4086/2002/DA/6	10159/2002/COMB/DA	COMBINED APPLICATION FOR MATERIAL CHANGE OF USE & RECONFIGURING A LOT - SAMSONVALE ROAD, BRAY PARK	20-Sep-02	Approved	20-Oct-03	Approved	133	2 Versace Avenue, BRAY PARK QLD 4500
DA/4086/2002/DA/6	10159/2002/COMB/DA	COMBINED APPLICATION FOR MATERIAL CHANGE OF USE & RECONFIGURING A LOT - SAMSONVALE ROAD, BRAY PARK	20-Sep-02	Approved	20-Oct-03	Approved	133	20 Corsair Circuit, BRAY PARK QLD 4500

**List of all DA Approvals since 01/01/2003 where Lots > 4 as at 01/09/2011 with Addresses**

Application Number	Old Application Ref	Description	Lodged	Status	Decided	Decision	#Lots	Address
DA/4086/2002/DA/6	10159/2002/COMB/DA	COMBINED APPLICATION FOR MATERIAL CHANGE OF USE & RECONFIGURING A LOT - SAMSONVALE ROAD, BRAY PARK	20-Sep-02	Approved	20-Oct-03	Approved	133	21 Corsair Circuit, BRAY PARK QLD 4500
DA/4086/2002/DA/6	10159/2002/COMB/DA	COMBINED APPLICATION FOR MATERIAL CHANGE OF USE & RECONFIGURING A LOT - SAMSONVALE ROAD, BRAY PARK	20-Sep-02	Approved	20-Oct-03	Approved	133	22 Corsair Circuit, BRAY PARK QLD 4500
DA/4086/2002/DA/6	10159/2002/COMB/DA	COMBINED APPLICATION FOR MATERIAL CHANGE OF USE & RECONFIGURING A LOT - SAMSONVALE ROAD, BRAY PARK	20-Sep-02	Approved	20-Oct-03	Approved	133	27 De Havilland Drive, BRAY PARK QLD 4500
DA/4086/2002/DA/6	10159/2002/COMB/DA	COMBINED APPLICATION FOR MATERIAL CHANGE OF USE & RECONFIGURING A LOT - SAMSONVALE ROAD, BRAY PARK	20-Sep-02	Approved	20-Oct-03	Approved	133	2-8 Versace Avenue, BRAY PARK QLD 4500
DA/4086/2002/DA/6	10159/2002/COMB/DA	COMBINED APPLICATION FOR MATERIAL CHANGE OF USE & RECONFIGURING A LOT - SAMSONVALE ROAD, BRAY PARK	20-Sep-02	Approved	20-Oct-03	Approved	133	290 Samsonvale Road, BRAY PARK QLD 4500
DA/4086/2002/DA/6	10159/2002/COMB/DA	COMBINED APPLICATION FOR MATERIAL CHANGE OF USE & RECONFIGURING A LOT - SAMSONVALE ROAD, BRAY PARK	20-Sep-02	Approved	20-Oct-03	Approved	133	290-296 Samsonvale Road, BRAY PARK QLD 4500



**List of all DA Approvals since 01/01/2003 where Lots > 4 as at 01/09/2011 with Addresses**

Application Number	Old Application Ref	Description	Lodged	Status	Decided	Decision	#Lots	Address
DA/4086/2002/DA/6	10159/2002/COMB/DA	COMBINED APPLICATION FOR MATERIAL CHANGE OF USE & RECONFIGURING A LOT - SAMSONVALE ROAD, BRAY PARK	20-Sep-02	Approved	20-Oct-03	Approved	133	290-302 Samsonvale Road, BRAY PARK QLD 4500
DA/4086/2002/DA/6	10159/2002/COMB/DA	COMBINED APPLICATION FOR MATERIAL CHANGE OF USE & RECONFIGURING A LOT - SAMSONVALE ROAD, BRAY PARK	20-Sep-02	Approved	20-Oct-03	Approved	133	298 Samsonvale Road, BRAY PARK QLD 4500
DA/4086/2002/DA/6	10159/2002/COMB/DA	COMBINED APPLICATION FOR MATERIAL CHANGE OF USE & RECONFIGURING A LOT - SAMSONVALE ROAD, BRAY PARK	20-Sep-02	Approved	20-Oct-03	Approved	133	298-302 Samsonvale Road, BRAY PARK QLD 4500
DA/4086/2002/DA/6	10159/2002/COMB/DA	COMBINED APPLICATION FOR MATERIAL CHANGE OF USE & RECONFIGURING A LOT - SAMSONVALE ROAD, BRAY PARK	20-Sep-02	Approved	20-Oct-03	Approved	133	3 Boston Court, BRAY PARK QLD 4500
DA/4086/2002/DA/6	10159/2002/COMB/DA	COMBINED APPLICATION FOR MATERIAL CHANGE OF USE & RECONFIGURING A LOT - SAMSONVALE ROAD, BRAY PARK	20-Sep-02	Approved	20-Oct-03	Approved	133	3 Bristol Court, BRAY PARK QLD 4500
DA/4086/2002/DA/6	10159/2002/COMB/DA	COMBINED APPLICATION FOR MATERIAL CHANGE OF USE & RECONFIGURING A LOT - SAMSONVALE ROAD, BRAY PARK	20-Sep-02	Approved	20-Oct-03	Approved	133	3 Dakota Court, BRAY PARK QLD 4500

**List of all DA Approvals since 01/01/2003 where Lots > 4 as at 01/09/2011 with Addresses**

<b>Application Number</b>	<b>Old Application Ref</b>	<b>Description</b>	<b>Lodged</b>	<b>Status</b>	<b>Decided</b>	<b>Decision</b>	<b>#Lots</b>	<b>Address</b>
DA/4086/2002/DA/6	10159/2002/COMB/DA	COMBINED APPLICATION FOR MATERIAL CHANGE OF USE & RECONFIGURING A LOT - SAMSONVALE ROAD, BRAY PARK	20-Sep-02	Approved	20-Oct-03	Approved	133	3 Halifax Court, BRAY PARK QLD 4500
DA/4086/2002/DA/6	10159/2002/COMB/DA	COMBINED APPLICATION FOR MATERIAL CHANGE OF USE & RECONFIGURING A LOT - SAMSONVALE ROAD, BRAY PARK	20-Sep-02	Approved	20-Oct-03	Approved	133	3 Ranieri Court, BRAY PARK QLD 4500
DA/4086/2002/DA/6	10159/2002/COMB/DA	COMBINED APPLICATION FOR MATERIAL CHANGE OF USE & RECONFIGURING A LOT - SAMSONVALE ROAD, BRAY PARK	20-Sep-02	Approved	20-Oct-03	Approved	133	4 Boston Court, BRAY PARK QLD 4500
DA/4086/2002/DA/6	10159/2002/COMB/DA	COMBINED APPLICATION FOR MATERIAL CHANGE OF USE & RECONFIGURING A LOT - SAMSONVALE ROAD, BRAY PARK	20-Sep-02	Approved	20-Oct-03	Approved	133	4 Bristol Court, BRAY PARK QLD 4500
DA/4086/2002/DA/6	10159/2002/COMB/DA	COMBINED APPLICATION FOR MATERIAL CHANGE OF USE & RECONFIGURING A LOT - SAMSONVALE ROAD, BRAY PARK	20-Sep-02	Approved	20-Oct-03	Approved	133	4 Corsair Circuit, BRAY PARK QLD 4500
DA/4086/2002/DA/6	10159/2002/COMB/DA	COMBINED APPLICATION FOR MATERIAL CHANGE OF USE & RECONFIGURING A LOT - SAMSONVALE ROAD, BRAY PARK	20-Sep-02	Approved	20-Oct-03	Approved	133	4 Dakota Court, BRAY PARK QLD 4500

List of all DA Approvals since 01/01/2003 where Lots > 4 as at 01/09/2011 with Addresses								
Application Number	Old Application Ref	Description	Lodged	Status	Decided	Decision	#Lots	Address
DA/4086/2002/DA/6	10159/2002/COMB/DA	COMBINED APPLICATION FOR MATERIAL CHANGE OF USE & RECONFIGURING A LOT - SAMSONVALE ROAD, BRAY PARK	20-Sep-02	Approved	20-Oct-03	Approved	133	4 Halifax Court, BRAY PARK QLD 4500
DA/4086/2002/DA/6	10159/2002/COMB/DA	COMBINED APPLICATION FOR MATERIAL CHANGE OF USE & RECONFIGURING A LOT - SAMSONVALE ROAD, BRAY PARK	20-Sep-02	Approved	20-Oct-03	Approved	133	4 Mazzer Court, BRAY PARK QLD 4500
DA/4086/2002/DA/6	10159/2002/COMB/DA	COMBINED APPLICATION FOR MATERIAL CHANGE OF USE & RECONFIGURING A LOT - SAMSONVALE ROAD, BRAY PARK	20-Sep-02	Approved	20-Oct-03	Approved	133	4 Ranieri Court, BRAY PARK QLD 4500
DA/4086/2002/DA/6	10159/2002/COMB/DA	COMBINED APPLICATION FOR MATERIAL CHANGE OF USE & RECONFIGURING A LOT - SAMSONVALE ROAD, BRAY PARK	20-Sep-02	Approved	20-Oct-03	Approved	133	4 Versace Avenue, BRAY PARK QLD 4500
DA/4086/2002/DA/6	10159/2002/COMB/DA	COMBINED APPLICATION FOR MATERIAL CHANGE OF USE & RECONFIGURING A LOT - SAMSONVALE ROAD, BRAY PARK	20-Sep-02	Approved	20-Oct-03	Approved	133	45 Gillam Crescent, BRAY PARK QLD 4500
DA/4086/2002/DA/6	10159/2002/COMB/DA	COMBINED APPLICATION FOR MATERIAL CHANGE OF USE & RECONFIGURING A LOT - SAMSONVALE ROAD, BRAY PARK	20-Sep-02	Approved	20-Oct-03	Approved	133	48 Mitze Street, BRAY PARK QLD 4500

**List of all DA Approvals since 01/01/2003 where Lots > 4 as at 01/09/2011 with Addresses**

Application Number	Old Application Ref	Description	Lodged	Status	Decided	Decision	#Lots	Address
DA/4086/2002/DA/6	10159/2002/COMB/DA	COMBINED APPLICATION FOR MATERIAL CHANGE OF USE & RECONFIGURING A LOT - SAMSONVALE ROAD, BRAY PARK	20-Sep-02	Approved	20-Oct-03	Approved	133	5 Boston Court, BRAY PARK QLD 4500
DA/4086/2002/DA/6	10159/2002/COMB/DA	COMBINED APPLICATION FOR MATERIAL CHANGE OF USE & RECONFIGURING A LOT - SAMSONVALE ROAD, BRAY PARK	20-Sep-02	Approved	20-Oct-03	Approved	133	5 Bristol Court, BRAY PARK QLD 4500
DA/4086/2002/DA/6	10159/2002/COMB/DA	COMBINED APPLICATION FOR MATERIAL CHANGE OF USE & RECONFIGURING A LOT - SAMSONVALE ROAD, BRAY PARK	20-Sep-02	Approved	20-Oct-03	Approved	133	5 Dakota Court, BRAY PARK QLD 4500
DA/4086/2002/DA/6	10159/2002/COMB/DA	COMBINED APPLICATION FOR MATERIAL CHANGE OF USE & RECONFIGURING A LOT - SAMSONVALE ROAD, BRAY PARK	20-Sep-02	Approved	20-Oct-03	Approved	133	5 Halifax Court, BRAY PARK QLD 4500
DA/4086/2002/DA/6	10159/2002/COMB/DA	COMBINED APPLICATION FOR MATERIAL CHANGE OF USE & RECONFIGURING A LOT - SAMSONVALE ROAD, BRAY PARK	20-Sep-02	Approved	20-Oct-03	Approved	133	5 Mazzer Court, BRAY PARK QLD 4500
DA/4086/2002/DA/6	10159/2002/COMB/DA	COMBINED APPLICATION FOR MATERIAL CHANGE OF USE & RECONFIGURING A LOT - SAMSONVALE ROAD, BRAY PARK	20-Sep-02	Approved	20-Oct-03	Approved	133	5 Ranieri Court, BRAY PARK QLD 4500



**List of all DA Approvals since 01/01/2003 where Lots > 4 as at 01/09/2011 with Addresses**

<b>Application Number</b>	<b>Old Application Ref</b>	<b>Description</b>	<b>Lodged</b>	<b>Status</b>	<b>Decided</b>	<b>Decision</b>	<b>#Lots</b>	<b>Address</b>
DA/4086/2002/DA/6	10159/2002/COMB/DA	COMBINED APPLICATION FOR MATERIAL CHANGE OF USE & RECONFIGURING A LOT - SAMSONVALE ROAD, BRAY PARK	20-Sep-02	Approved	20-Oct-03	Approved	133	59 Gillam Crescent, BRAY PARK QLD 4500
DA/4086/2002/DA/6	10159/2002/COMB/DA	COMBINED APPLICATION FOR MATERIAL CHANGE OF USE & RECONFIGURING A LOT - SAMSONVALE ROAD, BRAY PARK	20-Sep-02	Approved	20-Oct-03	Approved	133	6 Boston Court, BRAY PARK QLD 4500
DA/4086/2002/DA/6	10159/2002/COMB/DA	COMBINED APPLICATION FOR MATERIAL CHANGE OF USE & RECONFIGURING A LOT - SAMSONVALE ROAD, BRAY PARK	20-Sep-02	Approved	20-Oct-03	Approved	133	6 Bristol Court, BRAY PARK QLD 4500
DA/4086/2002/DA/6	10159/2002/COMB/DA	COMBINED APPLICATION FOR MATERIAL CHANGE OF USE & RECONFIGURING A LOT - SAMSONVALE ROAD, BRAY PARK	20-Sep-02	Approved	20-Oct-03	Approved	133	6 Carruthers Court, BRAY PARK QLD 4500
DA/4086/2002/DA/6	10159/2002/COMB/DA	COMBINED APPLICATION FOR MATERIAL CHANGE OF USE & RECONFIGURING A LOT - SAMSONVALE ROAD, BRAY PARK	20-Sep-02	Approved	20-Oct-03	Approved	133	6 Corsair Circuit, BRAY PARK QLD 4500
DA/4086/2002/DA/6	10159/2002/COMB/DA	COMBINED APPLICATION FOR MATERIAL CHANGE OF USE & RECONFIGURING A LOT - SAMSONVALE ROAD, BRAY PARK	20-Sep-02	Approved	20-Oct-03	Approved	133	6 Dakota Court, BRAY PARK QLD 4500

**List of all DA Approvals since 01/01/2003 where Lots > 4 as at 01/09/2011 with Addresses**

<b>Application Number</b>	<b>Old Application Ref</b>	<b>Description</b>	<b>Lodged</b>	<b>Status</b>	<b>Decided</b>	<b>Decision</b>	<b>#Lots</b>	<b>Address</b>
DA/4086/2002/DA/6	10159/2002/COMB/DA	COMBINED APPLICATION FOR MATERIAL CHANGE OF USE & RECONFIGURING A LOT - SAMSONVALE ROAD, BRAY PARK	20-Sep-02	Approved	20-Oct-03	Approved	133	6 Halifax Court, BRAY PARK QLD 4500
DA/4086/2002/DA/6	10159/2002/COMB/DA	COMBINED APPLICATION FOR MATERIAL CHANGE OF USE & RECONFIGURING A LOT - SAMSONVALE ROAD, BRAY PARK	20-Sep-02	Approved	20-Oct-03	Approved	133	6 Mazzer Court, BRAY PARK QLD 4500
DA/4086/2002/DA/6	10159/2002/COMB/DA	COMBINED APPLICATION FOR MATERIAL CHANGE OF USE & RECONFIGURING A LOT - SAMSONVALE ROAD, BRAY PARK	20-Sep-02	Approved	20-Oct-03	Approved	133	6 Ranieri Court, BRAY PARK QLD 4500
DA/4086/2002/DA/6	10159/2002/COMB/DA	COMBINED APPLICATION FOR MATERIAL CHANGE OF USE & RECONFIGURING A LOT - SAMSONVALE ROAD, BRAY PARK	20-Sep-02	Approved	20-Oct-03	Approved	133	6 Versace Avenue, BRAY PARK QLD 4500
DA/4086/2002/DA/6	10159/2002/COMB/DA	COMBINED APPLICATION FOR MATERIAL CHANGE OF USE & RECONFIGURING A LOT - SAMSONVALE ROAD, BRAY PARK	20-Sep-02	Approved	20-Oct-03	Approved	133	61 Gillam Crescent, BRAY PARK QLD 4500
DA/4086/2002/DA/6	10159/2002/COMB/DA	COMBINED APPLICATION FOR MATERIAL CHANGE OF USE & RECONFIGURING A LOT - SAMSONVALE ROAD, BRAY PARK	20-Sep-02	Approved	20-Oct-03	Approved	133	63 Gillam Crescent, BRAY PARK QLD 4500

**List of all DA Approvals since 01/01/2003 where Lots > 4 as at 01/09/2011 with Addresses**

Application Number	Old Application Ref	Description	Lodged	Status	Decided	Decision	#Lots	Address
DA/4086/2002/DA/6	10159/2002/COMB/DA	COMBINED APPLICATION FOR MATERIAL CHANGE OF USE & RECONFIGURING A LOT - SAMSONVALE ROAD, BRAY PARK	20-Sep-02	Approved	20-Oct-03	Approved	133	65 Gillam Crescent, BRAY PARK QLD 4500
DA/4086/2002/DA/6	10159/2002/COMB/DA	COMBINED APPLICATION FOR MATERIAL CHANGE OF USE & RECONFIGURING A LOT - SAMSONVALE ROAD, BRAY PARK	20-Sep-02	Approved	20-Oct-03	Approved	133	67 Gillam Crescent, BRAY PARK QLD 4500
DA/4086/2002/DA/6	10159/2002/COMB/DA	COMBINED APPLICATION FOR MATERIAL CHANGE OF USE & RECONFIGURING A LOT - SAMSONVALE ROAD, BRAY PARK	20-Sep-02	Approved	20-Oct-03	Approved	133	69 Gillam Crescent, BRAY PARK QLD 4500
DA/4086/2002/DA/6	10159/2002/COMB/DA	COMBINED APPLICATION FOR MATERIAL CHANGE OF USE & RECONFIGURING A LOT - SAMSONVALE ROAD, BRAY PARK	20-Sep-02	Approved	20-Oct-03	Approved	133	7 Boston Court, BRAY PARK QLD 4500
DA/4086/2002/DA/6	10159/2002/COMB/DA	COMBINED APPLICATION FOR MATERIAL CHANGE OF USE & RECONFIGURING A LOT - SAMSONVALE ROAD, BRAY PARK	20-Sep-02	Approved	20-Oct-03	Approved	133	7 Bristol Court, BRAY PARK QLD 4500
DA/4086/2002/DA/6	10159/2002/COMB/DA	COMBINED APPLICATION FOR MATERIAL CHANGE OF USE & RECONFIGURING A LOT - SAMSONVALE ROAD, BRAY PARK	20-Sep-02	Approved	20-Oct-03	Approved	133	7 Dakota Court, BRAY PARK QLD 4500

**List of all DA Approvals since 01/01/2003 where Lots > 4 as at 01/09/2011 with Addresses**

<b>Application Number</b>	<b>Old Application Ref</b>	<b>Description</b>	<b>Lodged</b>	<b>Status</b>	<b>Decided</b>	<b>Decision</b>	<b>#Lots</b>	<b>Address</b>
DA/4086/2002/DA/6	10159/2002/COMB/DA	COMBINED APPLICATION FOR MATERIAL CHANGE OF USE & RECONFIGURING A LOT - SAMSONVALE ROAD, BRAY PARK	20-Sep-02	Approved	20-Oct-03	Approved	133	7 Halifax Court, BRAY PARK QLD 4500
DA/4086/2002/DA/6	10159/2002/COMB/DA	COMBINED APPLICATION FOR MATERIAL CHANGE OF USE & RECONFIGURING A LOT - SAMSONVALE ROAD, BRAY PARK	20-Sep-02	Approved	20-Oct-03	Approved	133	7 Mazzer Court, BRAY PARK QLD 4500
DA/4086/2002/DA/6	10159/2002/COMB/DA	COMBINED APPLICATION FOR MATERIAL CHANGE OF USE & RECONFIGURING A LOT - SAMSONVALE ROAD, BRAY PARK	20-Sep-02	Approved	20-Oct-03	Approved	133	7 Ranieri Court, BRAY PARK QLD 4500
DA/4086/2002/DA/6	10159/2002/COMB/DA	COMBINED APPLICATION FOR MATERIAL CHANGE OF USE & RECONFIGURING A LOT - SAMSONVALE ROAD, BRAY PARK	20-Sep-02	Approved	20-Oct-03	Approved	133	8 Boston Court, BRAY PARK QLD 4500
DA/4086/2002/DA/6	10159/2002/COMB/DA	COMBINED APPLICATION FOR MATERIAL CHANGE OF USE & RECONFIGURING A LOT - SAMSONVALE ROAD, BRAY PARK	20-Sep-02	Approved	20-Oct-03	Approved	133	8 Bristol Court, BRAY PARK QLD 4500
DA/4086/2002/DA/6	10159/2002/COMB/DA	COMBINED APPLICATION FOR MATERIAL CHANGE OF USE & RECONFIGURING A LOT - SAMSONVALE ROAD, BRAY PARK	20-Sep-02	Approved	20-Oct-03	Approved	133	8 Carruthers Court, BRAY PARK QLD 4500



**List of all DA Approvals since 01/01/2003 where Lots > 4 as at 01/09/2011 with Addresses**

Application Number	Old Application Ref	Description	Lodged	Status	Decided	Decision	#Lots	Address
DA/4086/2002/DA/6	10159/2002/COMB/DA	COMBINED APPLICATION FOR MATERIAL CHANGE OF USE & RECONFIGURING A LOT - SAMSONVALE ROAD, BRAY PARK	20-Sep-02	Approved	20-Oct-03	Approved	133	8 Corsair Circuit, BRAY PARK QLD 4500
DA/4086/2002/DA/6	10159/2002/COMB/DA	COMBINED APPLICATION FOR MATERIAL CHANGE OF USE & RECONFIGURING A LOT - SAMSONVALE ROAD, BRAY PARK	20-Sep-02	Approved	20-Oct-03	Approved	133	8 Halifax Court, BRAY PARK QLD 4500
DA/4086/2002/DA/6	10159/2002/COMB/DA	COMBINED APPLICATION FOR MATERIAL CHANGE OF USE & RECONFIGURING A LOT - SAMSONVALE ROAD, BRAY PARK	20-Sep-02	Approved	20-Oct-03	Approved	133	8 Mazzer Court, BRAY PARK QLD 4500
DA/4086/2002/DA/6	10159/2002/COMB/DA	COMBINED APPLICATION FOR MATERIAL CHANGE OF USE & RECONFIGURING A LOT - SAMSONVALE ROAD, BRAY PARK	20-Sep-02	Approved	20-Oct-03	Approved	133	8 Ranieri Court, BRAY PARK QLD 4500
DA/4086/2002/DA/6	10159/2002/COMB/DA	COMBINED APPLICATION FOR MATERIAL CHANGE OF USE & RECONFIGURING A LOT - SAMSONVALE ROAD, BRAY PARK	20-Sep-02	Approved	20-Oct-03	Approved	133	8 Versace Avenue, BRAY PARK QLD 4500
DA/4086/2002/DA/6	10159/2002/COMB/DA	COMBINED APPLICATION FOR MATERIAL CHANGE OF USE & RECONFIGURING A LOT - SAMSONVALE ROAD, BRAY PARK	20-Sep-02	Approved	20-Oct-03	Approved	133	9 Boston Court, BRAY PARK QLD 4500

**List of all DA Approvals since 01/01/2003 where Lots > 4 as at 01/09/2011 with Addresses**

Application Number	Old Application Ref	Description	Lodged	Status	Decided	Decision	#Lots	Address
DA/4086/2002/DA/6	10159/2002/COMB/DA	COMBINED APPLICATION FOR MATERIAL CHANGE OF USE & RECONFIGURING A LOT - SAMSONVALE ROAD, BRAY PARK	20-Sep-02	Approved	20-Oct-03	Approved	133	9 Bristol Court, BRAY PARK QLD 4500
DA/4086/2002/DA/6	10159/2002/COMB/DA	COMBINED APPLICATION FOR MATERIAL CHANGE OF USE & RECONFIGURING A LOT - SAMSONVALE ROAD, BRAY PARK	20-Sep-02	Approved	20-Oct-03	Approved	133	9 Corsair Circuit, BRAY PARK QLD 4500
DA/4086/2002/DA/6	10159/2002/COMB/DA	COMBINED APPLICATION FOR MATERIAL CHANGE OF USE & RECONFIGURING A LOT - SAMSONVALE ROAD, BRAY PARK	20-Sep-02	Approved	20-Oct-03	Approved	133	9 Halifax Court, BRAY PARK QLD 4500
DA/4086/2002/DA/6	10159/2002/COMB/DA	COMBINED APPLICATION FOR MATERIAL CHANGE OF USE & RECONFIGURING A LOT - SAMSONVALE ROAD, BRAY PARK	20-Sep-02	Approved	20-Oct-03	Approved	133	9 Mazzer Court, BRAY PARK QLD 4500
DA/4086/2002/DA/6	10159/2002/COMB/DA	COMBINED APPLICATION FOR MATERIAL CHANGE OF USE & RECONFIGURING A LOT - SAMSONVALE ROAD, BRAY PARK	20-Sep-02	Approved	20-Oct-03	Approved	133	9 Ranieri Court, BRAY PARK QLD 4500
DA/4086/2002/DA/6	10159/2002/COMB/DA	COMBINED APPLICATION FOR MATERIAL CHANGE OF USE & RECONFIGURING A LOT - SAMSONVALE ROAD, BRAY PARK	20-Sep-02	Approved	20-Oct-03	Approved	133	Corsair Circuit Drainage Reserve - Not a Park Corsair Circuit, BRAY PARK QLD 4500

**List of all DA Approvals since 01/01/2003 where Lots > 4 as at 01/09/2011 with Addresses**

Application Number	Old Application Ref	Description	Lodged	Status	Decided	Decision	#Lots	Address
DA/4086/2002/DA/6	10159/2002/COMB/DA	COMBINED APPLICATION FOR MATERIAL CHANGE OF USE & RECONFIGURING A LOT - SAMSONVALE ROAD, BRAY PARK	20-Sep-02	Approved	20-Oct-03	Approved	133	Noeline Court Park 40-56 Gillam Crescent, BRAY PARK QLD 4500
DA/4086/2002/DA/6	10159/2002/COMB/DA	COMBINED APPLICATION FOR MATERIAL CHANGE OF USE & RECONFIGURING A LOT - SAMSONVALE ROAD, BRAY PARK	20-Sep-02	Approved	20-Oct-03	Approved	133	Retention Basin - Not a Park 1 Versace Avenue, BRAY PARK QLD 4500
DA/4086/2002/DA/6	10159/2002/COMB/DA	COMBINED APPLICATION FOR MATERIAL CHANGE OF USE & RECONFIGURING A LOT - SAMSONVALE ROAD, BRAY PARK	20-Sep-02	Approved	20-Oct-03	Approved	133	Shapland's Swim School 300 Samsonvale Road, BRAY PARK QLD 4500
DA/4030/2002/DA/2	10130/2002/COMB/DA	COMBINED DEVELOPMENT APPLICATION FOR MATERIAL CHANGE OF USE FROM FUTURE RURAL LIVING TO VILLAGE RESIDENTIAL USE AND RECONFIGURING A LOT INTO 45 LOTS AT SAMFORD-MT GLORIOUS ROAD, SAMFORD	05-Aug-02	Approved	23-Jun-03	Approved	45	1 Chalmers Court, SAMFORD VILLAGE QLD 4520

**List of all DA Approvals since 01/01/2003 where Lots > 4 as at 01/09/2011 with Addresses**

Application Number	Old Application Ref	Description	Lodged	Status	Decided	Decision	#Lots	Address
DA/4030/2002/DA/2	10130/2002/COMB/DA	COMBINED DEVELOPMENT APPLICATION FOR MATERIAL CHANGE OF USE FROM FUTURE RURAL LIVING TO VILLAGE RESIDENTIAL USE AND RECONFIGURING A LOT INTO 45 LOTS AT SAMFORD-MT GLORIOUS ROAD, SAMFORD	05-Aug-02	Approved	23-Jun-03	Approved	45	10 Chalmers Court, SAMFORD VILLAGE QLD 4520
DA/4030/2002/DA/2	10130/2002/COMB/DA	COMBINED DEVELOPMENT APPLICATION FOR MATERIAL CHANGE OF USE FROM FUTURE RURAL LIVING TO VILLAGE RESIDENTIAL USE AND RECONFIGURING A LOT INTO 45 LOTS AT SAMFORD-MT GLORIOUS ROAD, SAMFORD	05-Aug-02	Approved	23-Jun-03	Approved	45	10 Corbett Street, SAMFORD VILLAGE QLD 4520
DA/4030/2002/DA/2	10130/2002/COMB/DA	COMBINED DEVELOPMENT APPLICATION FOR MATERIAL CHANGE OF USE FROM FUTURE RURAL LIVING TO VILLAGE RESIDENTIAL USE AND RECONFIGURING A LOT INTO 45 LOTS AT SAMFORD-MT GLORIOUS ROAD, SAMFORD	05-Aug-02	Approved	23-Jun-03	Approved	45	11 Chalmers Court, SAMFORD VILLAGE QLD 4520



**List of all DA Approvals since 01/01/2003 where Lots > 4 as at 01/09/2011 with Addresses**

<b>Application Number</b>	<b>Old Application Ref</b>	<b>Description</b>	<b>Lodged</b>	<b>Status</b>	<b>Decided</b>	<b>Decision</b>	<b>#Lots</b>	<b>Address</b>
DA/4030/2002/DA/2	10130/2002/COMB/DA	COMBINED DEVELOPMENT APPLICATION FOR MATERIAL CHANGE OF USE FROM FUTURE RURAL LIVING TO VILLAGE RESIDENTIAL USE AND RECONFIGURING A LOT INTO 45 LOTS AT SAMFORD-MT GLORIOUS ROAD, SAMFORD	05-Aug-02	Approved	23-Jun-03	Approved	45	11 Corbett Street, SAMFORD VILLAGE QLD 4520
DA/4030/2002/DA/2	10130/2002/COMB/DA	COMBINED DEVELOPMENT APPLICATION FOR MATERIAL CHANGE OF USE FROM FUTURE RURAL LIVING TO VILLAGE RESIDENTIAL USE AND RECONFIGURING A LOT INTO 45 LOTS AT SAMFORD-MT GLORIOUS ROAD, SAMFORD	05-Aug-02	Approved	23-Jun-03	Approved	45	12 Chalmers Court, SAMFORD VILLAGE QLD 4520
DA/4030/2002/DA/2	10130/2002/COMB/DA	COMBINED DEVELOPMENT APPLICATION FOR MATERIAL CHANGE OF USE FROM FUTURE RURAL LIVING TO VILLAGE RESIDENTIAL USE AND RECONFIGURING A LOT INTO 45 LOTS AT SAMFORD-MT GLORIOUS ROAD, SAMFORD	05-Aug-02	Approved	23-Jun-03	Approved	45	12 Corbett Street, SAMFORD VILLAGE QLD 4520

**List of all DA Approvals since 01/01/2003 where Lots > 4 as at 01/09/2011 with Addresses**

<b>Application Number</b>	<b>Old Application Ref</b>	<b>Description</b>	<b>Lodged</b>	<b>Status</b>	<b>Decided</b>	<b>Decision</b>	<b>#Lots</b>	<b>Address</b>
DA/4030/2002/DA/2	10130/2002/COMB/DA	COMBINED DEVELOPMENT APPLICATION FOR MATERIAL CHANGE OF USE FROM FUTURE RURAL LIVING TO VILLAGE RESIDENTIAL USE AND RECONFIGURING A LOT INTO 45 LOTS AT SAMFORD-MT GLORIOUS ROAD, SAMFORD	05-Aug-02	Approved	23-Jun-03	Approved	45	14 Chalmers Court, SAMFORD VILLAGE QLD 4520
DA/4030/2002/DA/2	10130/2002/COMB/DA	COMBINED DEVELOPMENT APPLICATION FOR MATERIAL CHANGE OF USE FROM FUTURE RURAL LIVING TO VILLAGE RESIDENTIAL USE AND RECONFIGURING A LOT INTO 45 LOTS AT SAMFORD-MT GLORIOUS ROAD, SAMFORD	05-Aug-02	Approved	23-Jun-03	Approved	45	14 Corbett Street, SAMFORD VILLAGE QLD 4520
DA/4030/2002/DA/2	10130/2002/COMB/DA	COMBINED DEVELOPMENT APPLICATION FOR MATERIAL CHANGE OF USE FROM FUTURE RURAL LIVING TO VILLAGE RESIDENTIAL USE AND RECONFIGURING A LOT INTO 45 LOTS AT SAMFORD-MT GLORIOUS ROAD, SAMFORD	05-Aug-02	Approved	23-Jun-03	Approved	45	15 Chalmers Court, SAMFORD VILLAGE QLD 4520

**List of all DA Approvals since 01/01/2003 where Lots > 4 as at 01/09/2011 with Addresses**

Application Number	Old Application Ref	Description	Lodged	Status	Decided	Decision	#Lots	Address
DA/4030/2002/DA/2	10130/2002/COMB/DA	COMBINED DEVELOPMENT APPLICATION FOR MATERIAL CHANGE OF USE FROM FUTURE RURAL LIVING TO VILLAGE RESIDENTIAL USE AND RECONFIGURING A LOT INTO 45 LOTS AT SAMFORD-MT GLORIOUS ROAD, SAMFORD	05-Aug-02	Approved	23-Jun-03	Approved	45	1-5 Chalmers Court, SAMFORD VILLAGE QLD 4520
DA/4030/2002/DA/2	10130/2002/COMB/DA	COMBINED DEVELOPMENT APPLICATION FOR MATERIAL CHANGE OF USE FROM FUTURE RURAL LIVING TO VILLAGE RESIDENTIAL USE AND RECONFIGURING A LOT INTO 45 LOTS AT SAMFORD-MT GLORIOUS ROAD, SAMFORD	05-Aug-02	Approved	23-Jun-03	Approved	45	16 Chalmers Court, SAMFORD VILLAGE QLD 4520
DA/4030/2002/DA/2	10130/2002/COMB/DA	COMBINED DEVELOPMENT APPLICATION FOR MATERIAL CHANGE OF USE FROM FUTURE RURAL LIVING TO VILLAGE RESIDENTIAL USE AND RECONFIGURING A LOT INTO 45 LOTS AT SAMFORD-MT GLORIOUS ROAD, SAMFORD	05-Aug-02	Approved	23-Jun-03	Approved	45	16 Corbett Street, SAMFORD VILLAGE QLD 4520

**List of all DA Approvals since 01/01/2003 where Lots > 4 as at 01/09/2011 with Addresses**

<b>Application Number</b>	<b>Old Application Ref</b>	<b>Description</b>	<b>Lodged</b>	<b>Status</b>	<b>Decided</b>	<b>Decision</b>	<b>#Lots</b>	<b>Address</b>
DA/4030/2002/DA/2	10130/2002/COMB/DA	COMBINED DEVELOPMENT APPLICATION FOR MATERIAL CHANGE OF USE FROM FUTURE RURAL LIVING TO VILLAGE RESIDENTIAL USE AND RECONFIGURING A LOT INTO 45 LOTS AT SAMFORD-MT GLORIOUS ROAD, SAMFORD	05-Aug-02	Approved	23-Jun-03	Approved	45	17 Chalmers Court, SAMFORD VILLAGE QLD 4520
DA/4030/2002/DA/2	10130/2002/COMB/DA	COMBINED DEVELOPMENT APPLICATION FOR MATERIAL CHANGE OF USE FROM FUTURE RURAL LIVING TO VILLAGE RESIDENTIAL USE AND RECONFIGURING A LOT INTO 45 LOTS AT SAMFORD-MT GLORIOUS ROAD, SAMFORD	05-Aug-02	Approved	23-Jun-03	Approved	45	18 Chalmers Court, SAMFORD VILLAGE QLD 4520
DA/4030/2002/DA/2	10130/2002/COMB/DA	COMBINED DEVELOPMENT APPLICATION FOR MATERIAL CHANGE OF USE FROM FUTURE RURAL LIVING TO VILLAGE RESIDENTIAL USE AND RECONFIGURING A LOT INTO 45 LOTS AT SAMFORD-MT GLORIOUS ROAD, SAMFORD	05-Aug-02	Approved	23-Jun-03	Approved	45	18 Corbett Street, SAMFORD VILLAGE QLD 4520

**List of all DA Approvals since 01/01/2003 where Lots > 4 as at 01/09/2011 with Addresses**

Application Number	Old Application Ref	Description	Lodged	Status	Decided	Decision	#Lots	Address
DA/4030/2002/DA/2	10130/2002/COMB/DA	COMBINED DEVELOPMENT APPLICATION FOR MATERIAL CHANGE OF USE FROM FUTURE RURAL LIVING TO VILLAGE RESIDENTIAL USE AND RECONFIGURING A LOT INTO 45 LOTS AT SAMFORD-MT GLORIOUS ROAD, SAMFORD	05-Aug-02	Approved	23-Jun-03	Approved	45	19 Chalmers Court, SAMFORD VILLAGE QLD 4520
DA/4030/2002/DA/2	10130/2002/COMB/DA	COMBINED DEVELOPMENT APPLICATION FOR MATERIAL CHANGE OF USE FROM FUTURE RURAL LIVING TO VILLAGE RESIDENTIAL USE AND RECONFIGURING A LOT INTO 45 LOTS AT SAMFORD-MT GLORIOUS ROAD, SAMFORD	05-Aug-02	Approved	23-Jun-03	Approved	45	2 Chalmers Court, SAMFORD VILLAGE QLD 4520
DA/4030/2002/DA/2	10130/2002/COMB/DA	COMBINED DEVELOPMENT APPLICATION FOR MATERIAL CHANGE OF USE FROM FUTURE RURAL LIVING TO VILLAGE RESIDENTIAL USE AND RECONFIGURING A LOT INTO 45 LOTS AT SAMFORD-MT GLORIOUS ROAD, SAMFORD	05-Aug-02	Approved	23-Jun-03	Approved	45	20 Chalmers Court, SAMFORD VILLAGE QLD 4520



**List of all DA Approvals since 01/01/2003 where Lots > 4 as at 01/09/2011 with Addresses**

Application Number	Old Application Ref	Description	Lodged	Status	Decided	Decision	#Lots	Address
DA/4030/2002/DA/2	10130/2002/COMB/DA	COMBINED DEVELOPMENT APPLICATION FOR MATERIAL CHANGE OF USE FROM FUTURE RURAL LIVING TO VILLAGE RESIDENTIAL USE AND RECONFIGURING A LOT INTO 45 LOTS AT SAMFORD-MT GLORIOUS ROAD, SAMFORD	05-Aug-02	Approved	23-Jun-03	Approved	45	20 Corbett Street, SAMFORD VILLAGE QLD 4520
DA/4030/2002/DA/2	10130/2002/COMB/DA	COMBINED DEVELOPMENT APPLICATION FOR MATERIAL CHANGE OF USE FROM FUTURE RURAL LIVING TO VILLAGE RESIDENTIAL USE AND RECONFIGURING A LOT INTO 45 LOTS AT SAMFORD-MT GLORIOUS ROAD, SAMFORD	05-Aug-02	Approved	23-Jun-03	Approved	45	21 Chalmers Court, SAMFORD VILLAGE QLD 4520
DA/4030/2002/DA/2	10130/2002/COMB/DA	COMBINED DEVELOPMENT APPLICATION FOR MATERIAL CHANGE OF USE FROM FUTURE RURAL LIVING TO VILLAGE RESIDENTIAL USE AND RECONFIGURING A LOT INTO 45 LOTS AT SAMFORD-MT GLORIOUS ROAD, SAMFORD	05-Aug-02	Approved	23-Jun-03	Approved	45	22 Chalmers Court, SAMFORD VILLAGE QLD 4520

**List of all DA Approvals since 01/01/2003 where Lots > 4 as at 01/09/2011 with Addresses**

Application Number	Old Application Ref	Description	Lodged	Status	Decided	Decision	#Lots	Address
DA/4030/2002/DA/2	10130/2002/COMB/DA	COMBINED DEVELOPMENT APPLICATION FOR MATERIAL CHANGE OF USE FROM FUTURE RURAL LIVING TO VILLAGE RESIDENTIAL USE AND RECONFIGURING A LOT INTO 45 LOTS AT SAMFORD-MT GLORIOUS ROAD, SAMFORD	05-Aug-02	Approved	23-Jun-03	Approved	45	22 Corbett Street, SAMFORD VILLAGE QLD 4520
DA/4030/2002/DA/2	10130/2002/COMB/DA	COMBINED DEVELOPMENT APPLICATION FOR MATERIAL CHANGE OF USE FROM FUTURE RURAL LIVING TO VILLAGE RESIDENTIAL USE AND RECONFIGURING A LOT INTO 45 LOTS AT SAMFORD-MT GLORIOUS ROAD, SAMFORD	05-Aug-02	Approved	23-Jun-03	Approved	45	23 Chalmers Court, SAMFORD VILLAGE QLD 4520
DA/4030/2002/DA/2	10130/2002/COMB/DA	COMBINED DEVELOPMENT APPLICATION FOR MATERIAL CHANGE OF USE FROM FUTURE RURAL LIVING TO VILLAGE RESIDENTIAL USE AND RECONFIGURING A LOT INTO 45 LOTS AT SAMFORD-MT GLORIOUS ROAD, SAMFORD	05-Aug-02	Approved	23-Jun-03	Approved	45	24 Chalmers Court, SAMFORD VILLAGE QLD 4520

**List of all DA Approvals since 01/01/2003 where Lots > 4 as at 01/09/2011 with Addresses**

Application Number	Old Application Ref	Description	Lodged	Status	Decided	Decision	#Lots	Address
DA/4030/2002/DA/2	10130/2002/COMB/DA	COMBINED DEVELOPMENT APPLICATION FOR MATERIAL CHANGE OF USE FROM FUTURE RURAL LIVING TO VILLAGE RESIDENTIAL USE AND RECONFIGURING A LOT INTO 45 LOTS AT SAMFORD-MT GLORIOUS ROAD, SAMFORD	05-Aug-02	Approved	23-Jun-03	Approved	45	25 Chalmers Court, SAMFORD VILLAGE QLD 4520
DA/4030/2002/DA/2	10130/2002/COMB/DA	COMBINED DEVELOPMENT APPLICATION FOR MATERIAL CHANGE OF USE FROM FUTURE RURAL LIVING TO VILLAGE RESIDENTIAL USE AND RECONFIGURING A LOT INTO 45 LOTS AT SAMFORD-MT GLORIOUS ROAD, SAMFORD	05-Aug-02	Approved	23-Jun-03	Approved	45	26 Chalmers Court, SAMFORD VILLAGE QLD 4520
DA/4030/2002/DA/2	10130/2002/COMB/DA	COMBINED DEVELOPMENT APPLICATION FOR MATERIAL CHANGE OF USE FROM FUTURE RURAL LIVING TO VILLAGE RESIDENTIAL USE AND RECONFIGURING A LOT INTO 45 LOTS AT SAMFORD-MT GLORIOUS ROAD, SAMFORD	05-Aug-02	Approved	23-Jun-03	Approved	45	27 Chalmers Court, SAMFORD VILLAGE QLD 4520

**List of all DA Approvals since 01/01/2003 where Lots > 4 as at 01/09/2011 with Addresses**

Application Number	Old Application Ref	Description	Lodged	Status	Decided	Decision	#Lots	Address
DA/4030/2002/DA/2	10130/2002/COMB/DA	COMBINED DEVELOPMENT APPLICATION FOR MATERIAL CHANGE OF USE FROM FUTURE RURAL LIVING TO VILLAGE RESIDENTIAL USE AND RECONFIGURING A LOT INTO 45 LOTS AT SAMFORD-MT GLORIOUS ROAD, SAMFORD	05-Aug-02	Approved	23-Jun-03	Approved	45	29 Chalmers Court, SAMFORD VILLAGE QLD 4520
DA/4030/2002/DA/2	10130/2002/COMB/DA	COMBINED DEVELOPMENT APPLICATION FOR MATERIAL CHANGE OF USE FROM FUTURE RURAL LIVING TO VILLAGE RESIDENTIAL USE AND RECONFIGURING A LOT INTO 45 LOTS AT SAMFORD-MT GLORIOUS ROAD, SAMFORD	05-Aug-02	Approved	23-Jun-03	Approved	45	3 Chalmers Court, SAMFORD VILLAGE QLD 4520
DA/4030/2002/DA/2	10130/2002/COMB/DA	COMBINED DEVELOPMENT APPLICATION FOR MATERIAL CHANGE OF USE FROM FUTURE RURAL LIVING TO VILLAGE RESIDENTIAL USE AND RECONFIGURING A LOT INTO 45 LOTS AT SAMFORD-MT GLORIOUS ROAD, SAMFORD	05-Aug-02	Approved	23-Jun-03	Approved	45	3 Corbett Street, SAMFORD VILLAGE QLD 4520

**List of all DA Approvals since 01/01/2003 where Lots > 4 as at 01/09/2011 with Addresses**

Application Number	Old Application Ref	Description	Lodged	Status	Decided	Decision	#Lots	Address
DA/4030/2002/DA/2	10130/2002/COMB/DA	COMBINED DEVELOPMENT APPLICATION FOR MATERIAL CHANGE OF USE FROM FUTURE RURAL LIVING TO VILLAGE RESIDENTIAL USE AND RECONFIGURING A LOT INTO 45 LOTS AT SAMFORD-MT GLORIOUS ROAD, SAMFORD	05-Aug-02	Approved	23-Jun-03	Approved	45	31 Chalmers Court, SAMFORD VILLAGE QLD 4520
DA/4030/2002/DA/2	10130/2002/COMB/DA	COMBINED DEVELOPMENT APPLICATION FOR MATERIAL CHANGE OF USE FROM FUTURE RURAL LIVING TO VILLAGE RESIDENTIAL USE AND RECONFIGURING A LOT INTO 45 LOTS AT SAMFORD-MT GLORIOUS ROAD, SAMFORD	05-Aug-02	Approved	23-Jun-03	Approved	45	33 Chalmers Court, SAMFORD VILLAGE QLD 4520
DA/4030/2002/DA/2	10130/2002/COMB/DA	COMBINED DEVELOPMENT APPLICATION FOR MATERIAL CHANGE OF USE FROM FUTURE RURAL LIVING TO VILLAGE RESIDENTIAL USE AND RECONFIGURING A LOT INTO 45 LOTS AT SAMFORD-MT GLORIOUS ROAD, SAMFORD	05-Aug-02	Approved	23-Jun-03	Approved	45	35 Chalmers Court, SAMFORD VILLAGE QLD 4520



**List of all DA Approvals since 01/01/2003 where Lots > 4 as at 01/09/2011 with Addresses**

Application Number	Old Application Ref	Description	Lodged	Status	Decided	Decision	#Lots	Address
DA/4030/2002/DA/2	10130/2002/COMB/DA	COMBINED DEVELOPMENT APPLICATION FOR MATERIAL CHANGE OF USE FROM FUTURE RURAL LIVING TO VILLAGE RESIDENTIAL USE AND RECONFIGURING A LOT INTO 45 LOTS AT SAMFORD-MT GLORIOUS ROAD, SAMFORD	05-Aug-02	Approved	23-Jun-03	Approved	45	4 Chalmers Court, SAMFORD VILLAGE QLD 4520
DA/4030/2002/DA/2	10130/2002/COMB/DA	COMBINED DEVELOPMENT APPLICATION FOR MATERIAL CHANGE OF USE FROM FUTURE RURAL LIVING TO VILLAGE RESIDENTIAL USE AND RECONFIGURING A LOT INTO 45 LOTS AT SAMFORD-MT GLORIOUS ROAD, SAMFORD	05-Aug-02	Approved	23-Jun-03	Approved	45	4 Corbett Street, SAMFORD VILLAGE QLD 4520
DA/4030/2002/DA/2	10130/2002/COMB/DA	COMBINED DEVELOPMENT APPLICATION FOR MATERIAL CHANGE OF USE FROM FUTURE RURAL LIVING TO VILLAGE RESIDENTIAL USE AND RECONFIGURING A LOT INTO 45 LOTS AT SAMFORD-MT GLORIOUS ROAD, SAMFORD	05-Aug-02	Approved	23-Jun-03	Approved	45	5 Chalmers Court, SAMFORD VILLAGE QLD 4520

**List of all DA Approvals since 01/01/2003 where Lots > 4 as at 01/09/2011 with Addresses**

Application Number	Old Application Ref	Description	Lodged	Status	Decided	Decision	#Lots	Address
DA/4030/2002/DA/2	10130/2002/COMB/DA	COMBINED DEVELOPMENT APPLICATION FOR MATERIAL CHANGE OF USE FROM FUTURE RURAL LIVING TO VILLAGE RESIDENTIAL USE AND RECONFIGURING A LOT INTO 45 LOTS AT SAMFORD-MT GLORIOUS ROAD, SAMFORD	05-Aug-02	Approved	23-Jun-03	Approved	45	5 Corbett Street, SAMFORD VILLAGE QLD 4520
DA/4030/2002/DA/2	10130/2002/COMB/DA	COMBINED DEVELOPMENT APPLICATION FOR MATERIAL CHANGE OF USE FROM FUTURE RURAL LIVING TO VILLAGE RESIDENTIAL USE AND RECONFIGURING A LOT INTO 45 LOTS AT SAMFORD-MT GLORIOUS ROAD, SAMFORD	05-Aug-02	Approved	23-Jun-03	Approved	45	6 Chalmers Court, SAMFORD VILLAGE QLD 4520
DA/4030/2002/DA/2	10130/2002/COMB/DA	COMBINED DEVELOPMENT APPLICATION FOR MATERIAL CHANGE OF USE FROM FUTURE RURAL LIVING TO VILLAGE RESIDENTIAL USE AND RECONFIGURING A LOT INTO 45 LOTS AT SAMFORD-MT GLORIOUS ROAD, SAMFORD	05-Aug-02	Approved	23-Jun-03	Approved	45	6 Corbett Street, SAMFORD VILLAGE QLD 4520

**List of all DA Approvals since 01/01/2003 where Lots > 4 as at 01/09/2011 with Addresses**

Application Number	Old Application Ref	Description	Lodged	Status	Decided	Decision	#Lots	Address
DA/4030/2002/DA/2	10130/2002/COMB/DA	COMBINED DEVELOPMENT APPLICATION FOR MATERIAL CHANGE OF USE FROM FUTURE RURAL LIVING TO VILLAGE RESIDENTIAL USE AND RECONFIGURING A LOT INTO 45 LOTS AT SAMFORD-MT GLORIOUS ROAD, SAMFORD	05-Aug-02	Approved	23-Jun-03	Approved	45	7 Chalmers Court, SAMFORD VILLAGE QLD 4520
DA/4030/2002/DA/2	10130/2002/COMB/DA	COMBINED DEVELOPMENT APPLICATION FOR MATERIAL CHANGE OF USE FROM FUTURE RURAL LIVING TO VILLAGE RESIDENTIAL USE AND RECONFIGURING A LOT INTO 45 LOTS AT SAMFORD-MT GLORIOUS ROAD, SAMFORD	05-Aug-02	Approved	23-Jun-03	Approved	45	7 Corbett Street, SAMFORD VILLAGE QLD 4520
DA/4030/2002/DA/2	10130/2002/COMB/DA	COMBINED DEVELOPMENT APPLICATION FOR MATERIAL CHANGE OF USE FROM FUTURE RURAL LIVING TO VILLAGE RESIDENTIAL USE AND RECONFIGURING A LOT INTO 45 LOTS AT SAMFORD-MT GLORIOUS ROAD, SAMFORD	05-Aug-02	Approved	23-Jun-03	Approved	45	8 Chalmers Court, SAMFORD VILLAGE QLD 4520

**List of all DA Approvals since 01/01/2003 where Lots > 4 as at 01/09/2011 with Addresses**

Application Number	Old Application Ref	Description	Lodged	Status	Decided	Decision	#Lots	Address
DA/4030/2002/DA/2	10130/2002/COMB/DA	COMBINED DEVELOPMENT APPLICATION FOR MATERIAL CHANGE OF USE FROM FUTURE RURAL LIVING TO VILLAGE RESIDENTIAL USE AND RECONFIGURING A LOT INTO 45 LOTS AT SAMFORD-MT GLORIOUS ROAD, SAMFORD	05-Aug-02	Approved	23-Jun-03	Approved	45	8 Corbett Street, SAMFORD VILLAGE QLD 4520
DA/4030/2002/DA/2	10130/2002/COMB/DA	COMBINED DEVELOPMENT APPLICATION FOR MATERIAL CHANGE OF USE FROM FUTURE RURAL LIVING TO VILLAGE RESIDENTIAL USE AND RECONFIGURING A LOT INTO 45 LOTS AT SAMFORD-MT GLORIOUS ROAD, SAMFORD	05-Aug-02	Approved	23-Jun-03	Approved	45	9 Chalmers Court, SAMFORD VILLAGE QLD 4520
DA/4030/2002/DA/2	10130/2002/COMB/DA	COMBINED DEVELOPMENT APPLICATION FOR MATERIAL CHANGE OF USE FROM FUTURE RURAL LIVING TO VILLAGE RESIDENTIAL USE AND RECONFIGURING A LOT INTO 45 LOTS AT SAMFORD-MT GLORIOUS ROAD, SAMFORD	05-Aug-02	Approved	23-Jun-03	Approved	45	9 Corbett Street, SAMFORD VILLAGE QLD 4520

**List of all DA Approvals since 01/01/2003 where Lots > 4 as at 01/09/2011 with Addresses**

<b>Application Number</b>	<b>Old Application Ref</b>	<b>Description</b>	<b>Lodged</b>	<b>Status</b>	<b>Decided</b>	<b>Decision</b>	<b>#Lots</b>	<b>Address</b>
DA/4030/2002/DA/2	10130/2002/COMB/DA	COMBINED DEVELOPMENT APPLICATION FOR MATERIAL CHANGE OF USE FROM FUTURE RURAL LIVING TO VILLAGE RESIDENTIAL USE AND RECONFIGURING A LOT INTO 45 LOTS AT SAMFORD-MT GLORIOUS ROAD, SAMFORD	05-Aug-02	Approved	23-Jun-03	Approved	45	Chalmers Court Reserve 37 Chalmers Court, SAMFORD VILLAGE QLD 4520
DA/4030/2002/DA/2	10130/2002/COMB/DA	COMBINED DEVELOPMENT APPLICATION FOR MATERIAL CHANGE OF USE FROM FUTURE RURAL LIVING TO VILLAGE RESIDENTIAL USE AND RECONFIGURING A LOT INTO 45 LOTS AT SAMFORD-MT GLORIOUS ROAD, SAMFORD	05-Aug-02	Approved	23-Jun-03	Approved	45	Community/Emergency Purposes 21 Mt Glorious Road, SAMFORD VILLAGE QLD 4520
DA/4030/2002/DA/2	10130/2002/COMB/DA	COMBINED DEVELOPMENT APPLICATION FOR MATERIAL CHANGE OF USE FROM FUTURE RURAL LIVING TO VILLAGE RESIDENTIAL USE AND RECONFIGURING A LOT INTO 45 LOTS AT SAMFORD-MT GLORIOUS ROAD, SAMFORD	05-Aug-02	Approved	23-Jun-03	Approved	45	Corbett Street Park 28 Corbett Street, SAMFORD VILLAGE QLD 4520



**List of all DA Approvals since 01/01/2003 where Lots > 4 as at 01/09/2011 with Addresses**

Application Number	Old Application Ref	Description	Lodged	Status	Decided	Decision	#Lots	Address
DA/4030/2002/DA/2	10130/2002/COMB/DA	COMBINED DEVELOPMENT APPLICATION FOR MATERIAL CHANGE OF USE FROM FUTURE RURAL LIVING TO VILLAGE RESIDENTIAL USE AND RECONFIGURING A LOT INTO 45 LOTS AT SAMFORD-MT GLORIOUS ROAD, SAMFORD	05-Aug-02	Approved	23-Jun-03	Approved	45	Kupidabin Park 15 Corbett Street, SAMFORD VILLAGE QLD 4520
DA/4030/2002/DA/2	10130/2002/COMB/DA	COMBINED DEVELOPMENT APPLICATION FOR MATERIAL CHANGE OF USE FROM FUTURE RURAL LIVING TO VILLAGE RESIDENTIAL USE AND RECONFIGURING A LOT INTO 45 LOTS AT SAMFORD-MT GLORIOUS ROAD, SAMFORD	05-Aug-02	Approved	23-Jun-03	Approved	45	Lot 3 Mt Glorious Road SAMFORD VILLAGE QLD 4520
DA/4142/2002/DA/4	10183/2002/COMB/DA	COMBINED MCU & RAL APPLICATION (12 LOTS) AT KRIESCH ROAD, SAMSONVALE	21-Oct-02	Approved	10-Mar-03	Approved	12	1 Lake View Close, SAMSONVALE QLD 4520
DA/4142/2002/DA/4	10183/2002/COMB/DA	COMBINED MCU & RAL APPLICATION (12 LOTS) AT KRIESCH ROAD, SAMSONVALE	21-Oct-02	Approved	10-Mar-03	Approved	12	2 Lake View Close, SAMSONVALE QLD 4520
DA/4142/2002/DA/4	10183/2002/COMB/DA	COMBINED MCU & RAL APPLICATION (12 LOTS) AT KRIESCH ROAD, SAMSONVALE	21-Oct-02	Approved	10-Mar-03	Approved	12	3 Lake View Close, SAMSONVALE QLD 4520

**List of all DA Approvals since 01/01/2003 where Lots > 4 as at 01/09/2011 with Addresses**

Application Number	Old Application Ref	Description	Lodged	Status	Decided	Decision	#Lots	Address
DA/4142/2002/DA/4	10183/2002/COMB/DA	COMBINED MCU & RAL APPLICATION (12 LOTS) AT KRIESCH ROAD, SAMSONVALE	21-Oct-02	Approved	10-Mar-03	Approved	12	4 Lake View Close, SAMSONVALE QLD 4520
DA/4142/2002/DA/4	10183/2002/COMB/DA	COMBINED MCU & RAL APPLICATION (12 LOTS) AT KRIESCH ROAD, SAMSONVALE	21-Oct-02	Approved	10-Mar-03	Approved	12	5 Lake View Close, SAMSONVALE QLD 4520
DA/4142/2002/DA/4	10183/2002/COMB/DA	COMBINED MCU & RAL APPLICATION (12 LOTS) AT KRIESCH ROAD, SAMSONVALE	21-Oct-02	Approved	10-Mar-03	Approved	12	6 Lake View Close, SAMSONVALE QLD 4520
DA/4142/2002/DA/4	10183/2002/COMB/DA	COMBINED MCU & RAL APPLICATION (12 LOTS) AT KRIESCH ROAD, SAMSONVALE	21-Oct-02	Approved	10-Mar-03	Approved	12	66 Basin Road, SAMSONVALE QLD 4520
DA/4142/2002/DA/4	10183/2002/COMB/DA	COMBINED MCU & RAL APPLICATION (12 LOTS) AT KRIESCH ROAD, SAMSONVALE	21-Oct-02	Approved	10-Mar-03	Approved	12	68 Basin Road, SAMSONVALE QLD 4520
DA/4142/2002/DA/4	10183/2002/COMB/DA	COMBINED MCU & RAL APPLICATION (12 LOTS) AT KRIESCH ROAD, SAMSONVALE	21-Oct-02	Approved	10-Mar-03	Approved	12	7 Lake View Close, SAMSONVALE QLD 4520
DA/4142/2002/DA/4	10183/2002/COMB/DA	COMBINED MCU & RAL APPLICATION (12 LOTS) AT KRIESCH ROAD, SAMSONVALE	21-Oct-02	Approved	10-Mar-03	Approved	12	70 Basin Road, SAMSONVALE QLD 4520
DA/4142/2002/DA/4	10183/2002/COMB/DA	COMBINED MCU & RAL APPLICATION (12 LOTS) AT KRIESCH ROAD, SAMSONVALE	21-Oct-02	Approved	10-Mar-03	Approved	12	8 Lake View Close, SAMSONVALE QLD 4520

**List of all DA Approvals since 01/01/2003 where Lots > 4 as at 01/09/2011 with Addresses**

<b>Application Number</b>	<b>Old Application Ref</b>	<b>Description</b>	<b>Lodged</b>	<b>Status</b>	<b>Decided</b>	<b>Decision</b>	<b>#Lots</b>	<b>Address</b>
DA/4142/2002/DA/4	10183/2002/COMB/DA	COMBINED MCU & RAL APPLICATION (12 LOTS) AT KRIESCH ROAD, SAMSONVALE	21-Oct-02	Approved	10-Mar-03	Approved	12	9 Lake View Close, SAMSONVALE QLD 4520
DA/4142/2002/DA/4	10183/2002/COMB/DA	COMBINED MCU & RAL APPLICATION (12 LOTS) AT KRIESCH ROAD, SAMSONVALE	21-Oct-02	Approved	10-Mar-03	Approved	12	Lot 2 Kriesch Road SAMSONVALE QLD 4520
DA/4147/2002/DA/4	10184/2002/COMB/DA	COMBINED MATERIAL CHANGE OF USE AND RECONFIGURING A LOT APPLICATION FOR MT SQAMSON ROAD, MT SAMSON	01-Nov-02	Approved	10-Jun-03	Approved	5	10 Old Mount Samson Road, MOUNT SAMSON QLD 4520
DA/4147/2002/DA/4	10184/2002/COMB/DA	COMBINED MATERIAL CHANGE OF USE AND RECONFIGURING A LOT APPLICATION FOR MT SQAMSON ROAD, MT SAMSON	01-Nov-02	Approved	10-Jun-03	Approved	5	12 Old Mount Samson Road, MOUNT SAMSON QLD 4520
DA/4147/2002/DA/4	10184/2002/COMB/DA	COMBINED MATERIAL CHANGE OF USE AND RECONFIGURING A LOT APPLICATION FOR MT SQAMSON ROAD, MT SAMSON	01-Nov-02	Approved	10-Jun-03	Approved	5	2 Old Mount Samson Road, MOUNT SAMSON QLD 4520
DA/4147/2002/DA/4	10184/2002/COMB/DA	COMBINED MATERIAL CHANGE OF USE AND RECONFIGURING A LOT APPLICATION FOR MT SQAMSON ROAD, MT SAMSON	01-Nov-02	Approved	10-Jun-03	Approved	5	4 Old Mount Samson Road, MOUNT SAMSON QLD 4520

**List of all DA Approvals since 01/01/2003 where Lots > 4 as at 01/09/2011 with Addresses**

Application Number	Old Application Ref	Description	Lodged	Status	Decided	Decision	#Lots	Address
DA/4147/2002/DA/4	10184/2002/COMB/DA	COMBINED MATERIAL CHANGE OF USE AND RECONFIGURING A LOT APPLICATION FOR MT SQAMSON ROAD, MT SAMSON	01-Nov-02	Approved	10-Jun-03	Approved	5	6 Old Mount Samson Road, MOUNT SAMSON QLD 4520
DA/4147/2002/DA/4	10184/2002/COMB/DA	COMBINED MATERIAL CHANGE OF USE AND RECONFIGURING A LOT APPLICATION FOR MT SQAMSON ROAD, MT SAMSON	01-Nov-02	Approved	10-Jun-03	Approved	5	8 Old Mount Samson Road, MOUNT SAMSON QLD 4520
DA/4125/2004/DA/6	10177/2004/COMB/DA	PRELIMINARY APPROVAL MATERIAL CHANGE OF USE AND RECONFIGURATION OF A LOT SITUATED AT LOT 6 WAGNER ROAD, GRIFFIN ON LAND DESCRIBED AS LOT 6 ON SP135177 PARISH REDCLIFFE	07-May-04	Approved	12-Apr-11	Approved	92	Lot 6 Wagner RoadGRIFFIN QLD 4503
DA/10044/2003/DA/2	10243/2003/COMB/DA	PROPOSED COMBINED 27 LOT SUBDIVISION & CHANGE TO PARK RESIDENTIAL & RURAL RESIDENTIAL AT 38 MT SAMSON RD, DAYBORO - LOT 2 ON RP 173028	05-Sep-03	Approved	01-Mar-04	Approved	27	1 Brecklyn Close, DAYBORO QLD 4521
DA/10044/2003/DA/2	10243/2003/COMB/DA	PROPOSED COMBINED 27 LOT SUBDIVISION & CHANGE TO PARK RESIDENTIAL & RURAL RESIDENTIAL AT 38 MT SAMSON RD, DAYBORO - LOT 2 ON RP 173028	05-Sep-03	Approved	01-Mar-04	Approved	27	1 McGinn Close, DAYBORO QLD 4521

**List of all DA Approvals since 01/01/2003 where Lots > 4 as at 01/09/2011 with Addresses**

Application Number	Old Application Ref	Description	Lodged	Status	Decided	Decision	#Lots	Address
DA/10044/2003/DA/2	10243/2003/COMB/DA	PROPOSED COMBINED 27 LOT SUBDIVISION & CHANGE TO PARK RESIDENTIAL & RURAL RESIDENTIAL AT 38 MT SAMSON RD, DAYBORO - LOT 2 ON RP 173028	05-Sep-03	Approved	01-Mar-04	Approved	27	10 Brecklyn Close, DAYBORO QLD 4521
DA/10044/2003/DA/2	10243/2003/COMB/DA	PROPOSED COMBINED 27 LOT SUBDIVISION & CHANGE TO PARK RESIDENTIAL & RURAL RESIDENTIAL AT 38 MT SAMSON RD, DAYBORO - LOT 2 ON RP 173028	05-Sep-03	Approved	01-Mar-04	Approved	27	10 McGinn Close, DAYBORO QLD 4521
DA/10044/2003/DA/2	10243/2003/COMB/DA	PROPOSED COMBINED 27 LOT SUBDIVISION & CHANGE TO PARK RESIDENTIAL & RURAL RESIDENTIAL AT 38 MT SAMSON RD, DAYBORO - LOT 2 ON RP 173028	05-Sep-03	Approved	01-Mar-04	Approved	27	11 Brecklyn Close, DAYBORO QLD 4521
DA/10044/2003/DA/2	10243/2003/COMB/DA	PROPOSED COMBINED 27 LOT SUBDIVISION & CHANGE TO PARK RESIDENTIAL & RURAL RESIDENTIAL AT 38 MT SAMSON RD, DAYBORO - LOT 2 ON RP 173028	05-Sep-03	Approved	01-Mar-04	Approved	27	11 McGinn Close, DAYBORO QLD 4521
DA/10044/2003/DA/2	10243/2003/COMB/DA	PROPOSED COMBINED 27 LOT SUBDIVISION & CHANGE TO PARK RESIDENTIAL & RURAL RESIDENTIAL AT 38 MT SAMSON RD, DAYBORO - LOT 2 ON RP 173028	05-Sep-03	Approved	01-Mar-04	Approved	27	12 Brecklyn Close, DAYBORO QLD 4521



**List of all DA Approvals since 01/01/2003 where Lots > 4 as at 01/09/2011 with Addresses**

Application Number	Old Application Ref	Description	Lodged	Status	Decided	Decision	#Lots	Address
DA/10044/2003/DA/2	10243/2003/COMB/DA	PROPOSED COMBINED 27 LOT SUBDIVISION & CHANGE TO PARK RESIDENTIAL & RURAL RESIDENTIAL AT 38 MT SAMSON RD, DAYBORO - LOT 2 ON RP 173028	05-Sep-03	Approved	01-Mar-04	Approved	27	12 McGinn Close, DAYBORO QLD 4521
DA/10044/2003/DA/2	10243/2003/COMB/DA	PROPOSED COMBINED 27 LOT SUBDIVISION & CHANGE TO PARK RESIDENTIAL & RURAL RESIDENTIAL AT 38 MT SAMSON RD, DAYBORO - LOT 2 ON RP 173028	05-Sep-03	Approved	01-Mar-04	Approved	27	14 Brecklyn Close, DAYBORO QLD 4521
DA/10044/2003/DA/2	10243/2003/COMB/DA	PROPOSED COMBINED 27 LOT SUBDIVISION & CHANGE TO PARK RESIDENTIAL & RURAL RESIDENTIAL AT 38 MT SAMSON RD, DAYBORO - LOT 2 ON RP 173028	05-Sep-03	Approved	01-Mar-04	Approved	27	15 Brecklyn Close, DAYBORO QLD 4521
DA/10044/2003/DA/2	10243/2003/COMB/DA	PROPOSED COMBINED 27 LOT SUBDIVISION & CHANGE TO PARK RESIDENTIAL & RURAL RESIDENTIAL AT 38 MT SAMSON RD, DAYBORO - LOT 2 ON RP 173028	05-Sep-03	Approved	01-Mar-04	Approved	27	16 Brecklyn Close, DAYBORO QLD 4521
DA/10044/2003/DA/2	10243/2003/COMB/DA	PROPOSED COMBINED 27 LOT SUBDIVISION & CHANGE TO PARK RESIDENTIAL & RURAL RESIDENTIAL AT 38 MT SAMSON RD, DAYBORO - LOT 2 ON RP 173028	05-Sep-03	Approved	01-Mar-04	Approved	27	17 Brecklyn Close, DAYBORO QLD 4521

**List of all DA Approvals since 01/01/2003 where Lots > 4 as at 01/09/2011 with Addresses**

Application Number	Old Application Ref	Description	Lodged	Status	Decided	Decision	#Lots	Address
DA/10044/2003/DA/2	10243/2003/COMB/DA	PROPOSED COMBINED 27 LOT SUBDIVISION & CHANGE TO PARK RESIDENTIAL & RURAL RESIDENTIAL AT 38 MT SAMSON RD, DAYBORO - LOT 2 ON RP 173028	05-Sep-03	Approved	01-Mar-04	Approved	27	18 Brecklyn Close, DAYBORO QLD 4521
DA/10044/2003/DA/2	10243/2003/COMB/DA	PROPOSED COMBINED 27 LOT SUBDIVISION & CHANGE TO PARK RESIDENTIAL & RURAL RESIDENTIAL AT 38 MT SAMSON RD, DAYBORO - LOT 2 ON RP 173028	05-Sep-03	Approved	01-Mar-04	Approved	27	19 Brecklyn Close, DAYBORO QLD 4521
DA/10044/2003/DA/2	10243/2003/COMB/DA	PROPOSED COMBINED 27 LOT SUBDIVISION & CHANGE TO PARK RESIDENTIAL & RURAL RESIDENTIAL AT 38 MT SAMSON RD, DAYBORO - LOT 2 ON RP 173028	05-Sep-03	Approved	01-Mar-04	Approved	27	2 Brecklyn Close, DAYBORO QLD 4521
DA/10044/2003/DA/2	10243/2003/COMB/DA	PROPOSED COMBINED 27 LOT SUBDIVISION & CHANGE TO PARK RESIDENTIAL & RURAL RESIDENTIAL AT 38 MT SAMSON RD, DAYBORO - LOT 2 ON RP 173028	05-Sep-03	Approved	01-Mar-04	Approved	27	20 Brecklyn Close, DAYBORO QLD 4521
DA/10044/2003/DA/2	10243/2003/COMB/DA	PROPOSED COMBINED 27 LOT SUBDIVISION & CHANGE TO PARK RESIDENTIAL & RURAL RESIDENTIAL AT 38 MT SAMSON RD, DAYBORO - LOT 2 ON RP 173028	05-Sep-03	Approved	01-Mar-04	Approved	27	3 Brecklyn Close, DAYBORO QLD 4521

**List of all DA Approvals since 01/01/2003 where Lots > 4 as at 01/09/2011 with Addresses**

Application Number	Old Application Ref	Description	Lodged	Status	Decided	Decision	#Lots	Address
DA/10044/2003/DA/2	10243/2003/COMB/DA	PROPOSED COMBINED 27 LOT SUBDIVISION & CHANGE TO PARK RESIDENTIAL & RURAL RESIDENTIAL AT 38 MT SAMSON RD, DAYBORO - LOT 2 ON RP 173028	05-Sep-03	Approved	01-Mar-04	Approved	27	3 McGinn Close, DAYBORO QLD 4521
DA/10044/2003/DA/2	10243/2003/COMB/DA	PROPOSED COMBINED 27 LOT SUBDIVISION & CHANGE TO PARK RESIDENTIAL & RURAL RESIDENTIAL AT 38 MT SAMSON RD, DAYBORO - LOT 2 ON RP 173028	05-Sep-03	Approved	01-Mar-04	Approved	27	38 Mt Samson Road, DAYBORO QLD 4521
DA/10044/2003/DA/2	10243/2003/COMB/DA	PROPOSED COMBINED 27 LOT SUBDIVISION & CHANGE TO PARK RESIDENTIAL & RURAL RESIDENTIAL AT 38 MT SAMSON RD, DAYBORO - LOT 2 ON RP 173028	05-Sep-03	Approved	01-Mar-04	Approved	27	4 Brecklyn Close, DAYBORO QLD 4521
DA/10044/2003/DA/2	10243/2003/COMB/DA	PROPOSED COMBINED 27 LOT SUBDIVISION & CHANGE TO PARK RESIDENTIAL & RURAL RESIDENTIAL AT 38 MT SAMSON RD, DAYBORO - LOT 2 ON RP 173028	05-Sep-03	Approved	01-Mar-04	Approved	27	4 McGinn Close, DAYBORO QLD 4521
DA/10044/2003/DA/2	10243/2003/COMB/DA	PROPOSED COMBINED 27 LOT SUBDIVISION & CHANGE TO PARK RESIDENTIAL & RURAL RESIDENTIAL AT 38 MT SAMSON RD, DAYBORO - LOT 2 ON RP 173028	05-Sep-03	Approved	01-Mar-04	Approved	27	5 Brecklyn Close, DAYBORO QLD 4521

**List of all DA Approvals since 01/01/2003 where Lots > 4 as at 01/09/2011 with Addresses**

Application Number	Old Application Ref	Description	Lodged	Status	Decided	Decision	#Lots	Address
DA/10044/2003/DA/2	10243/2003/COMB/DA	PROPOSED COMBINED 27 LOT SUBDIVISION & CHANGE TO PARK RESIDENTIAL & RURAL RESIDENTIAL AT 38 MT SAMSON RD, DAYBORO - LOT 2 ON RP 173028	05-Sep-03	Approved	01-Mar-04	Approved	27	5 McGinn Close, DAYBORO QLD 4521
DA/10044/2003/DA/2	10243/2003/COMB/DA	PROPOSED COMBINED 27 LOT SUBDIVISION & CHANGE TO PARK RESIDENTIAL & RURAL RESIDENTIAL AT 38 MT SAMSON RD, DAYBORO - LOT 2 ON RP 173028	05-Sep-03	Approved	01-Mar-04	Approved	27	6 Brecklyn Close, DAYBORO QLD 4521
DA/10044/2003/DA/2	10243/2003/COMB/DA	PROPOSED COMBINED 27 LOT SUBDIVISION & CHANGE TO PARK RESIDENTIAL & RURAL RESIDENTIAL AT 38 MT SAMSON RD, DAYBORO - LOT 2 ON RP 173028	05-Sep-03	Approved	01-Mar-04	Approved	27	6 McGinn Close, DAYBORO QLD 4521
DA/10044/2003/DA/2	10243/2003/COMB/DA	PROPOSED COMBINED 27 LOT SUBDIVISION & CHANGE TO PARK RESIDENTIAL & RURAL RESIDENTIAL AT 38 MT SAMSON RD, DAYBORO - LOT 2 ON RP 173028	05-Sep-03	Approved	01-Mar-04	Approved	27	7 Brecklyn Close, DAYBORO QLD 4521
DA/10044/2003/DA/2	10243/2003/COMB/DA	PROPOSED COMBINED 27 LOT SUBDIVISION & CHANGE TO PARK RESIDENTIAL & RURAL RESIDENTIAL AT 38 MT SAMSON RD, DAYBORO - LOT 2 ON RP 173028	05-Sep-03	Approved	01-Mar-04	Approved	27	7 McGinn Close, DAYBORO QLD 4521

**List of all DA Approvals since 01/01/2003 where Lots > 4 as at 01/09/2011 with Addresses**

Application Number	Old Application Ref	Description	Lodged	Status	Decided	Decision	#Lots	Address
DA/10044/2003/DA/2	10243/2003/COMB/DA	PROPOSED COMBINED 27 LOT SUBDIVISION & CHANGE TO PARK RESIDENTIAL & RURAL RESIDENTIAL AT 38 MT SAMSON RD, DAYBORO - LOT 2 ON RP 173028	05-Sep-03	Approved	01-Mar-04	Approved	27	9 McGinn Close, DAYBORO QLD 4521
DA/10044/2003/DA/2	10243/2003/COMB/DA	PROPOSED COMBINED 27 LOT SUBDIVISION & CHANGE TO PARK RESIDENTIAL & RURAL RESIDENTIAL AT 38 MT SAMSON RD, DAYBORO - LOT 2 ON RP 173028	05-Sep-03	Approved	01-Mar-04	Approved	27	Mervyn Kenman Park 8 Brecklyn Close, DAYBORO QLD 4521
DA/11233/2003/DA/1	10237/2003/COMB/DA	COMBINED MCU & RAL AT 166 ARMSTRONG CREEK ROAD, SAMSONVALE (LOT 323 ON SL172)	03-Sep-03	Approved	05-Jul-04	Approved	5	160 Armstrong Creek Road, ARMSTRONG CREEK QLD 4520
DA/11233/2003/DA/1	10237/2003/COMB/DA	COMBINED MCU & RAL AT 166 ARMSTRONG CREEK ROAD, SAMSONVALE (LOT 323 ON SL172)	03-Sep-03	Approved	05-Jul-04	Approved	5	162 Armstrong Creek Road, ARMSTRONG CREEK QLD 4520
DA/11233/2003/DA/1	10237/2003/COMB/DA	COMBINED MCU & RAL AT 166 ARMSTRONG CREEK ROAD, SAMSONVALE (LOT 323 ON SL172)	03-Sep-03	Approved	05-Jul-04	Approved	5	164 Armstrong Creek Road, ARMSTRONG CREEK QLD 4520
DA/11233/2003/DA/1	10237/2003/COMB/DA	COMBINED MCU & RAL AT 166 ARMSTRONG CREEK ROAD, SAMSONVALE (LOT 323 ON SL172)	03-Sep-03	Approved	05-Jul-04	Approved	5	166 Armstrong Creek Road, ARMSTRONG CREEK QLD 4520
DA/11233/2003/DA/1	10237/2003/COMB/DA	COMBINED MCU & RAL AT 166 ARMSTRONG CREEK ROAD, SAMSONVALE (LOT 323 ON SL172)	03-Sep-03	Approved	05-Jul-04	Approved	5	168 Armstrong Creek Road, ARMSTRONG CREEK QLD 4520



**List of all DA Approvals since 01/01/2003 where Lots > 4 as at 01/09/2011 with Addresses**

Application Number	Old Application Ref	Description	Lodged	Status	Decided	Decision	#Lots	Address
DA/11233/2003/DA/1	10237/2003/COMB/DA	COMBINED MCU & RAL AT 166 ARMSTRONG CREEK ROAD, SAMSONVALE (LOT 323 ON SL172)	03-Sep-03	Approved	05-Jul-04	Approved	5	170 Armstrong Creek Road, ARMSTRONG CREEK QLD 4520
DA/21759/2009/DA	11946/2009/COMB/DA	COMBINED MATERIAL CHANGE OF USE & RECONFIGURING A LOT - DEVELOPMENT PERMIT FOR MULTIPLE DWELLINGS (178 UNITS)	05-Jan-09	Appeal Period Suspende d	20-Jan-10	Approved	6	52 Goodrich Road East, GRIFFIN QLD 4503
DA/21759/2009/DA	11946/2009/COMB/DA	COMBINED MATERIAL CHANGE OF USE & RECONFIGURING A LOT - DEVELOPMENT PERMIT FOR MULTIPLE DWELLINGS (178 UNITS)	05-Jan-09	Appeal Period Suspende d	20-Jan-10	Approved	6	56 Goodrich Road East, GRIFFIN QLD 4503
DA/21759/2009/DA	11946/2009/COMB/DA	COMBINED MATERIAL CHANGE OF USE & RECONFIGURING A LOT - DEVELOPMENT PERMIT FOR MULTIPLE DWELLINGS (178 UNITS)	05-Jan-09	Appeal Period Suspende d	20-Jan-10	Approved	6	Lot 996 Goodrich Road EastGRIFFIN QLD 4503
DA/21802/2009/DA	11977/2009/COMB/DA	COMBINED MATERIAL CHANGE OF USE - DEVELOPMENT PERMIT FOR MINOR CHANGE TO EXISTING SPECIAL FACILTY APPROVAL AND PRELIMINARY APPROVAL FOR DETACHED HOUSE AND RECONFIGURING A LOT - DEVELOPMENT PERMIT (1 LOT INTO 9 LOTS)	09-Feb-09	Appeal Period Suspende d	13-Jan-10	Approved	9	"Rosalie Waters" 2703 Mt Mee Road, OCEAN VIEW QLD 4521

**List of all DA Approvals since 01/01/2003 where Lots > 4 as at 01/09/2011 with Addresses**

Application Number	Old Application Ref	Description	Lodged	Status	Decided	Decision	#Lots	Address
DA/20553/2008/DA	11918/2008/COMB/DA	APPLICATION FOR A COMBINED MATERIAL CHANGE OF USE & RECONFIGURING A LOT SITUATED AT 275 BRAYS ROAD, GRIFFIN & ANTHONY STREET, GRIFFIN ON LAND DESCRIBED AS LOT 12 ON SP199645 & LOT 995 ON SP208147 - STAGE 18	12-Dec-08	Approved	29-Jan-10	Approved	51	275 Brays Road, GRIFFIN QLD 4503
DA/20553/2008/DA	11918/2008/COMB/DA	APPLICATION FOR A COMBINED MATERIAL CHANGE OF USE & RECONFIGURING A LOT SITUATED AT 275 BRAYS ROAD, GRIFFIN & ANTHONY STREET, GRIFFIN ON LAND DESCRIBED AS LOT 12 ON SP199645 & LOT 995 ON SP208147 - STAGE 18	12-Dec-08	Approved	29-Jan-10	Approved	51	Lot 2 Brays Road GRIFFIN QLD 4503
DA/20553/2008/DA	11918/2008/COMB/DA	APPLICATION FOR A COMBINED MATERIAL CHANGE OF USE & RECONFIGURING A LOT SITUATED AT 275 BRAYS ROAD, GRIFFIN & ANTHONY STREET, GRIFFIN ON LAND DESCRIBED AS LOT 12 ON SP199645 & LOT 995 ON SP208147 - STAGE 18	12-Dec-08	Approved	29-Jan-10	Approved	51	Lot 995 Anthony Street GRIFFIN QLD 4503

**List of all DA Approvals since 01/01/2003 where Lots > 4 as at 01/09/2011 with Addresses**

Application Number	Old Application Ref	Description	Lodged	Status	Decided	Decision	#Lots	Address
DA/20553/2008/DA	11918/2008/COMB/DA	APPLICATION FOR A COMBINED MATERIAL CHANGE OF USE & RECONFIGURING A LOT SITUATED AT 275 BRAYS ROAD, GRIFFIN & ANTHONY STREET, GRIFFIN ON LAND DESCRIBED AS LOT 12 ON SP199645 & LOT 995 ON SP208147 - STAGE 18	12-Dec-08	Approved	29-Jan-10	Approved	51	Lot 999 Brays Road GRIFFIN QLD 4503
DA/20555/2008/DA	11919/2008/COMB/DA	APPLICATION FOR A COMBINED MATERIAL CHANGE OF USE & RECONFIGURING A LOT SITUATED AT 275 BRAYS ROAD, GRIFFIN ON LAND DESCRIBED AS LOT 12 ON SP199645 & LOT 11 ON SP105126 - STAGES 19 & 20	12-Dec-08	Approved	17-Dec-09	Approved	72	275 Brays Road, GRIFFIN QLD 4503
DA/20555/2008/DA	11919/2008/COMB/DA	APPLICATION FOR A COMBINED MATERIAL CHANGE OF USE & RECONFIGURING A LOT SITUATED AT 275 BRAYS ROAD, GRIFFIN ON LAND DESCRIBED AS LOT 12 ON SP199645 & LOT 11 ON SP105126 - STAGES 19 & 20	12-Dec-08	Approved	17-Dec-09	Approved	72	Lot 11 Brays Road GRIFFIN QLD 4503

**List of all DA Approvals since 01/01/2003 where Lots > 4 as at 01/09/2011 with Addresses**

Application Number	Old Application Ref	Description	Lodged	Status	Decided	Decision	#Lots	Address
DA/20555/2008/DA	11919/2008/COMB/DA	APPLICATION FOR A COMBINED MATERIAL CHANGE OF USE & RECONFIGURING A LOT SITUATED AT 275 BRAYS ROAD, GRIFFIN ON LAND DESCRIBED AS LOT 12 ON SP199645 & LOT 11 ON SP105126 - STAGES 19 & 20	12-Dec-08	Approved	17-Dec-09	Approved	72	Lot 2 Brays Road GRIFFIN QLD 4503
DA/20555/2008/DA	11919/2008/COMB/DA	APPLICATION FOR A COMBINED MATERIAL CHANGE OF USE & RECONFIGURING A LOT SITUATED AT 275 BRAYS ROAD, GRIFFIN ON LAND DESCRIBED AS LOT 12 ON SP199645 & LOT 11 ON SP105126 - STAGES 19 & 20	12-Dec-08	Approved	17-Dec-09	Approved	72	Lot 999 Brays Road GRIFFIN QLD 4503
DA/20141/2008/DA	11584/2008/COMB/DA	PRELIMINARY APPROVAL APPLICATION FOR RECONFIGURING A LOT SITUATED AT 12 NOTTINGHILL ROAD, MURRUMBA DOWNS ON LAND DESCRIBED AS LOT 891 ON SP179787	12-Mar-08	Appeal Period Suspended	07-Sep-10	Approved	35	12 Nottinghill Road, MURRUMBA DOWNS QLD 4503
DA/15443/2006/DA	10726/2006/COMB/DA	APPLICATION FOR COMBINED MATERIAL CHANGE OF USE AND RECONFIGURING A LOT SITUATED AT 2481 MT MEE ROAD, OCEAN VIEW ON LAND DESCRIBED AS LOT 4 ON SP110262	10-Jan-06	Approved	04-Sep-07	Approved	19	2481 Mt Mee Road, OCEAN VIEW QLD 4521

**List of all DA Approvals since 01/01/2003 where Lots > 4 as at 01/09/2011 with Addresses**

Application Number	Old Application Ref	Description	Lodged	Status	Decided	Decision	#Lots	Address
DA/15438/2006/DA	10725/2006/COMB/DA	APPLICATION FOR COMBINED MATERIAL CHANGE OF USE AND RECONFIGURING A LOT SITUATED AT DOHLES ROCKS ROAD, MURRUMBA DOWNS ON LAND DESCRIBED AS PART OF LOT 905 ON SP162103 (FORMALLY PART OF LOT 903 ON SP169948)	05-Jan-06	Approved	21-Aug-06	Approved	78	1 Parkway Crescent, MURRUMBA DOWNS QLD 4503
DA/15438/2006/DA	10725/2006/COMB/DA	APPLICATION FOR COMBINED MATERIAL CHANGE OF USE AND RECONFIGURING A LOT SITUATED AT DOHLES ROCKS ROAD, MURRUMBA DOWNS ON LAND DESCRIBED AS PART OF LOT 905 ON SP162103 (FORMALLY PART OF LOT 903 ON SP169948)	05-Jan-06	Approved	21-Aug-06	Approved	78	1 Waterway Crescent, MURRUMBA DOWNS QLD 4503
DA/15438/2006/DA	10725/2006/COMB/DA	APPLICATION FOR COMBINED MATERIAL CHANGE OF USE AND RECONFIGURING A LOT SITUATED AT DOHLES ROCKS ROAD, MURRUMBA DOWNS ON LAND DESCRIBED AS PART OF LOT 905 ON SP162103 (FORMALLY PART OF LOT 903 ON SP169948)	05-Jan-06	Approved	21-Aug-06	Approved	78	10 Hillcrest Court, MURRUMBA DOWNS QLD 4503



**List of all DA Approvals since 01/01/2003 where Lots > 4 as at 01/09/2011 with Addresses**

Application Number	Old Application Ref	Description	Lodged	Status	Decided	Decision	#Lots	Address
DA/15438/2006/DA	10725/2006/COMB/DA	APPLICATION FOR COMBINED MATERIAL CHANGE OF USE AND RECONFIGURING A LOT SITUATED AT DOHLES ROCKS ROAD, MURRUMBA DOWNS ON LAND DESCRIBED AS PART OF LOT 905 ON SP162103 (FORMALLY PART OF LOT 903 ON SP169948)	05-Jan-06	Approved	21-Aug-06	Approved	78	10 Parkway Crescent, MURRUMBA DOWNS QLD 4503
DA/15438/2006/DA	10725/2006/COMB/DA	APPLICATION FOR COMBINED MATERIAL CHANGE OF USE AND RECONFIGURING A LOT SITUATED AT DOHLES ROCKS ROAD, MURRUMBA DOWNS ON LAND DESCRIBED AS PART OF LOT 905 ON SP162103 (FORMALLY PART OF LOT 903 ON SP169948)	05-Jan-06	Approved	21-Aug-06	Approved	78	11 Hillcrest Court, MURRUMBA DOWNS QLD 4503
DA/15438/2006/DA	10725/2006/COMB/DA	APPLICATION FOR COMBINED MATERIAL CHANGE OF USE AND RECONFIGURING A LOT SITUATED AT DOHLES ROCKS ROAD, MURRUMBA DOWNS ON LAND DESCRIBED AS PART OF LOT 905 ON SP162103 (FORMALLY PART OF LOT 903 ON SP169948)	05-Jan-06	Approved	21-Aug-06	Approved	78	11 Parkway Crescent, MURRUMBA DOWNS QLD 4503

**List of all DA Approvals since 01/01/2003 where Lots > 4 as at 01/09/2011 with Addresses**

Application Number	Old Application Ref	Description	Lodged	Status	Decided	Decision	#Lots	Address
DA/15438/2006/DA	10725/2006/COMB/DA	APPLICATION FOR COMBINED MATERIAL CHANGE OF USE AND RECONFIGURING A LOT SITUATED AT DOHLES ROCKS ROAD, MURRUMBA DOWNS ON LAND DESCRIBED AS PART OF LOT 905 ON SP162103 (FORMALLY PART OF LOT 903 ON SP169948)	05-Jan-06	Approved	21-Aug-06	Approved	78	12 Hillcrest Court, MURRUMBA DOWNS QLD 4503
DA/15438/2006/DA	10725/2006/COMB/DA	APPLICATION FOR COMBINED MATERIAL CHANGE OF USE AND RECONFIGURING A LOT SITUATED AT DOHLES ROCKS ROAD, MURRUMBA DOWNS ON LAND DESCRIBED AS PART OF LOT 905 ON SP162103 (FORMALLY PART OF LOT 903 ON SP169948)	05-Jan-06	Approved	21-Aug-06	Approved	78	12 Parkway Crescent, MURRUMBA DOWNS QLD 4503
DA/15438/2006/DA	10725/2006/COMB/DA	APPLICATION FOR COMBINED MATERIAL CHANGE OF USE AND RECONFIGURING A LOT SITUATED AT DOHLES ROCKS ROAD, MURRUMBA DOWNS ON LAND DESCRIBED AS PART OF LOT 905 ON SP162103 (FORMALLY PART OF LOT 903 ON SP169948)	05-Jan-06	Approved	21-Aug-06	Approved	78	14 Hillcrest Court, MURRUMBA DOWNS QLD 4503

**List of all DA Approvals since 01/01/2003 where Lots > 4 as at 01/09/2011 with Addresses**

Application Number	Old Application Ref	Description	Lodged	Status	Decided	Decision	#Lots	Address
DA/15438/2006/DA	10725/2006/COMB/DA	APPLICATION FOR COMBINED MATERIAL CHANGE OF USE AND RECONFIGURING A LOT SITUATED AT DOHLES ROCKS ROAD, MURRUMBA DOWNS ON LAND DESCRIBED AS PART OF LOT 905 ON SP162103 (FORMALLY PART OF LOT 903 ON SP169948)	05-Jan-06	Approved	21-Aug-06	Approved	78	14 Parkway Crescent, MURRUMBA DOWNS QLD 4503
DA/15438/2006/DA	10725/2006/COMB/DA	APPLICATION FOR COMBINED MATERIAL CHANGE OF USE AND RECONFIGURING A LOT SITUATED AT DOHLES ROCKS ROAD, MURRUMBA DOWNS ON LAND DESCRIBED AS PART OF LOT 905 ON SP162103 (FORMALLY PART OF LOT 903 ON SP169948)	05-Jan-06	Approved	21-Aug-06	Approved	78	15 Hillcrest Court, MURRUMBA DOWNS QLD 4503
DA/15438/2006/DA	10725/2006/COMB/DA	APPLICATION FOR COMBINED MATERIAL CHANGE OF USE AND RECONFIGURING A LOT SITUATED AT DOHLES ROCKS ROAD, MURRUMBA DOWNS ON LAND DESCRIBED AS PART OF LOT 905 ON SP162103 (FORMALLY PART OF LOT 903 ON SP169948)	05-Jan-06	Approved	21-Aug-06	Approved	78	15 Parkway Crescent, MURRUMBA DOWNS QLD 4503

**List of all DA Approvals since 01/01/2003 where Lots > 4 as at 01/09/2011 with Addresses**

Application Number	Old Application Ref	Description	Lodged	Status	Decided	Decision	#Lots	Address
DA/15438/2006/DA	10725/2006/COMB/DA	APPLICATION FOR COMBINED MATERIAL CHANGE OF USE AND RECONFIGURING A LOT SITUATED AT DOHLES ROCKS ROAD, MURRUMBA DOWNS ON LAND DESCRIBED AS PART OF LOT 905 ON SP162103 (FORMALLY PART OF LOT 903 ON SP169948)	05-Jan-06	Approved	21-Aug-06	Approved	78	16 Hillcrest Court, MURRUMBA DOWNS QLD 4503
DA/15438/2006/DA	10725/2006/COMB/DA	APPLICATION FOR COMBINED MATERIAL CHANGE OF USE AND RECONFIGURING A LOT SITUATED AT DOHLES ROCKS ROAD, MURRUMBA DOWNS ON LAND DESCRIBED AS PART OF LOT 905 ON SP162103 (FORMALLY PART OF LOT 903 ON SP169948)	05-Jan-06	Approved	21-Aug-06	Approved	78	16 Parkway Crescent, MURRUMBA DOWNS QLD 4503
DA/15438/2006/DA	10725/2006/COMB/DA	APPLICATION FOR COMBINED MATERIAL CHANGE OF USE AND RECONFIGURING A LOT SITUATED AT DOHLES ROCKS ROAD, MURRUMBA DOWNS ON LAND DESCRIBED AS PART OF LOT 905 ON SP162103 (FORMALLY PART OF LOT 903 ON SP169948)	05-Jan-06	Approved	21-Aug-06	Approved	78	17 Hillcrest Court, MURRUMBA DOWNS QLD 4503

**List of all DA Approvals since 01/01/2003 where Lots > 4 as at 01/09/2011 with Addresses**

<b>Application Number</b>	<b>Old Application Ref</b>	<b>Description</b>	<b>Lodged</b>	<b>Status</b>	<b>Decided</b>	<b>Decision</b>	<b>#Lots</b>	<b>Address</b>
DA/15438/2006/DA	10725/2006/COMB/DA	APPLICATION FOR COMBINED MATERIAL CHANGE OF USE AND RECONFIGURING A LOT SITUATED AT DOHLES ROCKS ROAD, MURRUMBA DOWNS ON LAND DESCRIBED AS PART OF LOT 905 ON SP162103 (FORMALLY PART OF LOT 903 ON SP169948)	05-Jan-06	Approved	21-Aug-06	Approved	78	17 Parkway Crescent, MURRUMBA DOWNS QLD 4503
DA/15438/2006/DA	10725/2006/COMB/DA	APPLICATION FOR COMBINED MATERIAL CHANGE OF USE AND RECONFIGURING A LOT SITUATED AT DOHLES ROCKS ROAD, MURRUMBA DOWNS ON LAND DESCRIBED AS PART OF LOT 905 ON SP162103 (FORMALLY PART OF LOT 903 ON SP169948)	05-Jan-06	Approved	21-Aug-06	Approved	78	18 Hillcrest Court, MURRUMBA DOWNS QLD 4503
DA/15438/2006/DA	10725/2006/COMB/DA	APPLICATION FOR COMBINED MATERIAL CHANGE OF USE AND RECONFIGURING A LOT SITUATED AT DOHLES ROCKS ROAD, MURRUMBA DOWNS ON LAND DESCRIBED AS PART OF LOT 905 ON SP162103 (FORMALLY PART OF LOT 903 ON SP169948)	05-Jan-06	Approved	21-Aug-06	Approved	78	18 Parkway Crescent, MURRUMBA DOWNS QLD 4503



**List of all DA Approvals since 01/01/2003 where Lots > 4 as at 01/09/2011 with Addresses**

Application Number	Old Application Ref	Description	Lodged	Status	Decided	Decision	#Lots	Address
DA/15438/2006/DA	10725/2006/COMB/DA	APPLICATION FOR COMBINED MATERIAL CHANGE OF USE AND RECONFIGURING A LOT SITUATED AT DOHLES ROCKS ROAD, MURRUMBA DOWNS ON LAND DESCRIBED AS PART OF LOT 905 ON SP162103 (FORMALLY PART OF LOT 903 ON SP169948)	05-Jan-06	Approved	21-Aug-06	Approved	78	19 Hillcrest Court, MURRUMBA DOWNS QLD 4503
DA/15438/2006/DA	10725/2006/COMB/DA	APPLICATION FOR COMBINED MATERIAL CHANGE OF USE AND RECONFIGURING A LOT SITUATED AT DOHLES ROCKS ROAD, MURRUMBA DOWNS ON LAND DESCRIBED AS PART OF LOT 905 ON SP162103 (FORMALLY PART OF LOT 903 ON SP169948)	05-Jan-06	Approved	21-Aug-06	Approved	78	19 Parkway Crescent, MURRUMBA DOWNS QLD 4503
DA/15438/2006/DA	10725/2006/COMB/DA	APPLICATION FOR COMBINED MATERIAL CHANGE OF USE AND RECONFIGURING A LOT SITUATED AT DOHLES ROCKS ROAD, MURRUMBA DOWNS ON LAND DESCRIBED AS PART OF LOT 905 ON SP162103 (FORMALLY PART OF LOT 903 ON SP169948)	05-Jan-06	Approved	21-Aug-06	Approved	78	2 Lilypad Place, MURRUMBA DOWNS QLD 4503

**List of all DA Approvals since 01/01/2003 where Lots > 4 as at 01/09/2011 with Addresses**

Application Number	Old Application Ref	Description	Lodged	Status	Decided	Decision	#Lots	Address
DA/15438/2006/DA	10725/2006/COMB/DA	APPLICATION FOR COMBINED MATERIAL CHANGE OF USE AND RECONFIGURING A LOT SITUATED AT DOHLES ROCKS ROAD, MURRUMBA DOWNS ON LAND DESCRIBED AS PART OF LOT 905 ON SP162103 (FORMALLY PART OF LOT 903 ON SP169948)	05-Jan-06	Approved	21-Aug-06	Approved	78	2 Waterway Crescent, MURRUMBA DOWNS QLD 4503
DA/15438/2006/DA	10725/2006/COMB/DA	APPLICATION FOR COMBINED MATERIAL CHANGE OF USE AND RECONFIGURING A LOT SITUATED AT DOHLES ROCKS ROAD, MURRUMBA DOWNS ON LAND DESCRIBED AS PART OF LOT 905 ON SP162103 (FORMALLY PART OF LOT 903 ON SP169948)	05-Jan-06	Approved	21-Aug-06	Approved	78	20 Parkway Crescent, MURRUMBA DOWNS QLD 4503
DA/15438/2006/DA	10725/2006/COMB/DA	APPLICATION FOR COMBINED MATERIAL CHANGE OF USE AND RECONFIGURING A LOT SITUATED AT DOHLES ROCKS ROAD, MURRUMBA DOWNS ON LAND DESCRIBED AS PART OF LOT 905 ON SP162103 (FORMALLY PART OF LOT 903 ON SP169948)	05-Jan-06	Approved	21-Aug-06	Approved	78	21 Hillcrest Court, MURRUMBA DOWNS QLD 4503

**List of all DA Approvals since 01/01/2003 where Lots > 4 as at 01/09/2011 with Addresses**

Application Number	Old Application Ref	Description	Lodged	Status	Decided	Decision	#Lots	Address
DA/15438/2006/DA	10725/2006/COMB/DA	APPLICATION FOR COMBINED MATERIAL CHANGE OF USE AND RECONFIGURING A LOT SITUATED AT DOHLES ROCKS ROAD, MURRUMBA DOWNS ON LAND DESCRIBED AS PART OF LOT 905 ON SP162103 (FORMALLY PART OF LOT 903 ON SP169948)	05-Jan-06	Approved	21-Aug-06	Approved	78	21 Parkway Crescent, MURRUMBA DOWNS QLD 4503
DA/15438/2006/DA	10725/2006/COMB/DA	APPLICATION FOR COMBINED MATERIAL CHANGE OF USE AND RECONFIGURING A LOT SITUATED AT DOHLES ROCKS ROAD, MURRUMBA DOWNS ON LAND DESCRIBED AS PART OF LOT 905 ON SP162103 (FORMALLY PART OF LOT 903 ON SP169948)	05-Jan-06	Approved	21-Aug-06	Approved	78	22 Parkway Crescent, MURRUMBA DOWNS QLD 4503
DA/15438/2006/DA	10725/2006/COMB/DA	APPLICATION FOR COMBINED MATERIAL CHANGE OF USE AND RECONFIGURING A LOT SITUATED AT DOHLES ROCKS ROAD, MURRUMBA DOWNS ON LAND DESCRIBED AS PART OF LOT 905 ON SP162103 (FORMALLY PART OF LOT 903 ON SP169948)	05-Jan-06	Approved	21-Aug-06	Approved	78	23 Hillcrest Court, MURRUMBA DOWNS QLD 4503

**List of all DA Approvals since 01/01/2003 where Lots > 4 as at 01/09/2011 with Addresses**

Application Number	Old Application Ref	Description	Lodged	Status	Decided	Decision	#Lots	Address
DA/15438/2006/DA	10725/2006/COMB/DA	APPLICATION FOR COMBINED MATERIAL CHANGE OF USE AND RECONFIGURING A LOT SITUATED AT DOHLES ROCKS ROAD, MURRUMBA DOWNS ON LAND DESCRIBED AS PART OF LOT 905 ON SP162103 (FORMALLY PART OF LOT 903 ON SP169948)	05-Jan-06	Approved	21-Aug-06	Approved	78	23 Northquarter Drive, MURRUMBA DOWNS QLD 4503
DA/15438/2006/DA	10725/2006/COMB/DA	APPLICATION FOR COMBINED MATERIAL CHANGE OF USE AND RECONFIGURING A LOT SITUATED AT DOHLES ROCKS ROAD, MURRUMBA DOWNS ON LAND DESCRIBED AS PART OF LOT 905 ON SP162103 (FORMALLY PART OF LOT 903 ON SP169948)	05-Jan-06	Approved	21-Aug-06	Approved	78	23 Parkway Crescent, MURRUMBA DOWNS QLD 4503
DA/15438/2006/DA	10725/2006/COMB/DA	APPLICATION FOR COMBINED MATERIAL CHANGE OF USE AND RECONFIGURING A LOT SITUATED AT DOHLES ROCKS ROAD, MURRUMBA DOWNS ON LAND DESCRIBED AS PART OF LOT 905 ON SP162103 (FORMALLY PART OF LOT 903 ON SP169948)	05-Jan-06	Approved	21-Aug-06	Approved	78	25 Northquarter Drive, MURRUMBA DOWNS QLD 4503

**List of all DA Approvals since 01/01/2003 where Lots > 4 as at 01/09/2011 with Addresses**

Application Number	Old Application Ref	Description	Lodged	Status	Decided	Decision	#Lots	Address
DA/15438/2006/DA	10725/2006/COMB/DA	APPLICATION FOR COMBINED MATERIAL CHANGE OF USE AND RECONFIGURING A LOT SITUATED AT DOHLES ROCKS ROAD, MURRUMBA DOWNS ON LAND DESCRIBED AS PART OF LOT 905 ON SP162103 (FORMALLY PART OF LOT 903 ON SP169948)	05-Jan-06	Approved	21-Aug-06	Approved	78	25 Parkway Crescent, MURRUMBA DOWNS QLD 4503
DA/15438/2006/DA	10725/2006/COMB/DA	APPLICATION FOR COMBINED MATERIAL CHANGE OF USE AND RECONFIGURING A LOT SITUATED AT DOHLES ROCKS ROAD, MURRUMBA DOWNS ON LAND DESCRIBED AS PART OF LOT 905 ON SP162103 (FORMALLY PART OF LOT 903 ON SP169948)	05-Jan-06	Approved	21-Aug-06	Approved	78	27 Northquarter Drive, MURRUMBA DOWNS QLD 4503
DA/15438/2006/DA	10725/2006/COMB/DA	APPLICATION FOR COMBINED MATERIAL CHANGE OF USE AND RECONFIGURING A LOT SITUATED AT DOHLES ROCKS ROAD, MURRUMBA DOWNS ON LAND DESCRIBED AS PART OF LOT 905 ON SP162103 (FORMALLY PART OF LOT 903 ON SP169948)	05-Jan-06	Approved	21-Aug-06	Approved	78	27 Parkway Crescent, MURRUMBA DOWNS QLD 4503



**List of all DA Approvals since 01/01/2003 where Lots > 4 as at 01/09/2011 with Addresses**

Application Number	Old Application Ref	Description	Lodged	Status	Decided	Decision	#Lots	Address
DA/15438/2006/DA	10725/2006/COMB/DA	APPLICATION FOR COMBINED MATERIAL CHANGE OF USE AND RECONFIGURING A LOT SITUATED AT DOHLES ROCKS ROAD, MURRUMBA DOWNS ON LAND DESCRIBED AS PART OF LOT 905 ON SP162103 (FORMALLY PART OF LOT 903 ON SP169948)	05-Jan-06	Approved	21-Aug-06	Approved	78	29 Northquarter Drive, MURRUMBA DOWNS QLD 4503
DA/15438/2006/DA	10725/2006/COMB/DA	APPLICATION FOR COMBINED MATERIAL CHANGE OF USE AND RECONFIGURING A LOT SITUATED AT DOHLES ROCKS ROAD, MURRUMBA DOWNS ON LAND DESCRIBED AS PART OF LOT 905 ON SP162103 (FORMALLY PART OF LOT 903 ON SP169948)	05-Jan-06	Approved	21-Aug-06	Approved	78	29 Parkway Crescent, MURRUMBA DOWNS QLD 4503
DA/15438/2006/DA	10725/2006/COMB/DA	APPLICATION FOR COMBINED MATERIAL CHANGE OF USE AND RECONFIGURING A LOT SITUATED AT DOHLES ROCKS ROAD, MURRUMBA DOWNS ON LAND DESCRIBED AS PART OF LOT 905 ON SP162103 (FORMALLY PART OF LOT 903 ON SP169948)	05-Jan-06	Approved	21-Aug-06	Approved	78	3 Hillcrest Court, MURRUMBA DOWNS QLD 4503

**List of all DA Approvals since 01/01/2003 where Lots > 4 as at 01/09/2011 with Addresses**

Application Number	Old Application Ref	Description	Lodged	Status	Decided	Decision	#Lots	Address
DA/15438/2006/DA	10725/2006/COMB/DA	APPLICATION FOR COMBINED MATERIAL CHANGE OF USE AND RECONFIGURING A LOT SITUATED AT DOHLES ROCKS ROAD, MURRUMBA DOWNS ON LAND DESCRIBED AS PART OF LOT 905 ON SP162103 (FORMALLY PART OF LOT 903 ON SP169948)	05-Jan-06	Approved	21-Aug-06	Approved	78	3 Parkway Crescent, MURRUMBA DOWNS QLD 4503
DA/15438/2006/DA	10725/2006/COMB/DA	APPLICATION FOR COMBINED MATERIAL CHANGE OF USE AND RECONFIGURING A LOT SITUATED AT DOHLES ROCKS ROAD, MURRUMBA DOWNS ON LAND DESCRIBED AS PART OF LOT 905 ON SP162103 (FORMALLY PART OF LOT 903 ON SP169948)	05-Jan-06	Approved	21-Aug-06	Approved	78	3 Waterway Crescent, MURRUMBA DOWNS QLD 4503
DA/15438/2006/DA	10725/2006/COMB/DA	APPLICATION FOR COMBINED MATERIAL CHANGE OF USE AND RECONFIGURING A LOT SITUATED AT DOHLES ROCKS ROAD, MURRUMBA DOWNS ON LAND DESCRIBED AS PART OF LOT 905 ON SP162103 (FORMALLY PART OF LOT 903 ON SP169948)	05-Jan-06	Approved	21-Aug-06	Approved	78	31 Northquarter Drive, MURRUMBA DOWNS QLD 4503

**List of all DA Approvals since 01/01/2003 where Lots > 4 as at 01/09/2011 with Addresses**

Application Number	Old Application Ref	Description	Lodged	Status	Decided	Decision	#Lots	Address
DA/15438/2006/DA	10725/2006/COMB/DA	APPLICATION FOR COMBINED MATERIAL CHANGE OF USE AND RECONFIGURING A LOT SITUATED AT DOHLES ROCKS ROAD, MURRUMBA DOWNS ON LAND DESCRIBED AS PART OF LOT 905 ON SP162103 (FORMALLY PART OF LOT 903 ON SP169948)	05-Jan-06	Approved	21-Aug-06	Approved	78	31 Parkway Crescent, MURRUMBA DOWNS QLD 4503
DA/15438/2006/DA	10725/2006/COMB/DA	APPLICATION FOR COMBINED MATERIAL CHANGE OF USE AND RECONFIGURING A LOT SITUATED AT DOHLES ROCKS ROAD, MURRUMBA DOWNS ON LAND DESCRIBED AS PART OF LOT 905 ON SP162103 (FORMALLY PART OF LOT 903 ON SP169948)	05-Jan-06	Approved	21-Aug-06	Approved	78	33 Northquarter Drive, MURRUMBA DOWNS QLD 4503
DA/15438/2006/DA	10725/2006/COMB/DA	APPLICATION FOR COMBINED MATERIAL CHANGE OF USE AND RECONFIGURING A LOT SITUATED AT DOHLES ROCKS ROAD, MURRUMBA DOWNS ON LAND DESCRIBED AS PART OF LOT 905 ON SP162103 (FORMALLY PART OF LOT 903 ON SP169948)	05-Jan-06	Approved	21-Aug-06	Approved	78	33 Parkway Crescent, MURRUMBA DOWNS QLD 4503

**List of all DA Approvals since 01/01/2003 where Lots > 4 as at 01/09/2011 with Addresses**

Application Number	Old Application Ref	Description	Lodged	Status	Decided	Decision	#Lots	Address
DA/15438/2006/DA	10725/2006/COMB/DA	APPLICATION FOR COMBINED MATERIAL CHANGE OF USE AND RECONFIGURING A LOT SITUATED AT DOHLES ROCKS ROAD, MURRUMBA DOWNS ON LAND DESCRIBED AS PART OF LOT 905 ON SP162103 (FORMALLY PART OF LOT 903 ON SP169948)	05-Jan-06	Approved	21-Aug-06	Approved	78	35 Northquarter Drive, MURRUMBA DOWNS QLD 4503
DA/15438/2006/DA	10725/2006/COMB/DA	APPLICATION FOR COMBINED MATERIAL CHANGE OF USE AND RECONFIGURING A LOT SITUATED AT DOHLES ROCKS ROAD, MURRUMBA DOWNS ON LAND DESCRIBED AS PART OF LOT 905 ON SP162103 (FORMALLY PART OF LOT 903 ON SP169948)	05-Jan-06	Approved	21-Aug-06	Approved	78	35 Parkway Crescent, MURRUMBA DOWNS QLD 4503
DA/15438/2006/DA	10725/2006/COMB/DA	APPLICATION FOR COMBINED MATERIAL CHANGE OF USE AND RECONFIGURING A LOT SITUATED AT DOHLES ROCKS ROAD, MURRUMBA DOWNS ON LAND DESCRIBED AS PART OF LOT 905 ON SP162103 (FORMALLY PART OF LOT 903 ON SP169948)	05-Jan-06	Approved	21-Aug-06	Approved	78	36 Northquarter Drive, MURRUMBA DOWNS QLD 4503

**List of all DA Approvals since 01/01/2003 where Lots > 4 as at 01/09/2011 with Addresses**

Application Number	Old Application Ref	Description	Lodged	Status	Decided	Decision	#Lots	Address
DA/15438/2006/DA	10725/2006/COMB/DA	APPLICATION FOR COMBINED MATERIAL CHANGE OF USE AND RECONFIGURING A LOT SITUATED AT DOHLES ROCKS ROAD, MURRUMBA DOWNS ON LAND DESCRIBED AS PART OF LOT 905 ON SP162103 (FORMALLY PART OF LOT 903 ON SP169948)	05-Jan-06	Approved	21-Aug-06	Approved	78	37 Northquarter Drive, MURRUMBA DOWNS QLD 4503
DA/15438/2006/DA	10725/2006/COMB/DA	APPLICATION FOR COMBINED MATERIAL CHANGE OF USE AND RECONFIGURING A LOT SITUATED AT DOHLES ROCKS ROAD, MURRUMBA DOWNS ON LAND DESCRIBED AS PART OF LOT 905 ON SP162103 (FORMALLY PART OF LOT 903 ON SP169948)	05-Jan-06	Approved	21-Aug-06	Approved	78	38 Northquarter Drive, MURRUMBA DOWNS QLD 4503
DA/15438/2006/DA	10725/2006/COMB/DA	APPLICATION FOR COMBINED MATERIAL CHANGE OF USE AND RECONFIGURING A LOT SITUATED AT DOHLES ROCKS ROAD, MURRUMBA DOWNS ON LAND DESCRIBED AS PART OF LOT 905 ON SP162103 (FORMALLY PART OF LOT 903 ON SP169948)	05-Jan-06	Approved	21-Aug-06	Approved	78	39 Northquarter Drive, MURRUMBA DOWNS QLD 4503



**List of all DA Approvals since 01/01/2003 where Lots > 4 as at 01/09/2011 with Addresses**

<b>Application Number</b>	<b>Old Application Ref</b>	<b>Description</b>	<b>Lodged</b>	<b>Status</b>	<b>Decided</b>	<b>Decision</b>	<b>#Lots</b>	<b>Address</b>
DA/15438/2006/DA	10725/2006/COMB/DA	APPLICATION FOR COMBINED MATERIAL CHANGE OF USE AND RECONFIGURING A LOT SITUATED AT DOHLES ROCKS ROAD, MURRUMBA DOWNS ON LAND DESCRIBED AS PART OF LOT 905 ON SP162103 (FORMALLY PART OF LOT 903 ON SP169948)	05-Jan-06	Approved	21-Aug-06	Approved	78	4 Hillcrest Court, MURRUMBA DOWNS QLD 4503
DA/15438/2006/DA	10725/2006/COMB/DA	APPLICATION FOR COMBINED MATERIAL CHANGE OF USE AND RECONFIGURING A LOT SITUATED AT DOHLES ROCKS ROAD, MURRUMBA DOWNS ON LAND DESCRIBED AS PART OF LOT 905 ON SP162103 (FORMALLY PART OF LOT 903 ON SP169948)	05-Jan-06	Approved	21-Aug-06	Approved	78	4 Lilypad Place, MURRUMBA DOWNS QLD 4503
DA/15438/2006/DA	10725/2006/COMB/DA	APPLICATION FOR COMBINED MATERIAL CHANGE OF USE AND RECONFIGURING A LOT SITUATED AT DOHLES ROCKS ROAD, MURRUMBA DOWNS ON LAND DESCRIBED AS PART OF LOT 905 ON SP162103 (FORMALLY PART OF LOT 903 ON SP169948)	05-Jan-06	Approved	21-Aug-06	Approved	78	4 Waterway Crescent, MURRUMBA DOWNS QLD 4503

**List of all DA Approvals since 01/01/2003 where Lots > 4 as at 01/09/2011 with Addresses**

Application Number	Old Application Ref	Description	Lodged	Status	Decided	Decision	#Lots	Address
DA/15438/2006/DA	10725/2006/COMB/DA	APPLICATION FOR COMBINED MATERIAL CHANGE OF USE AND RECONFIGURING A LOT SITUATED AT DOHLES ROCKS ROAD, MURRUMBA DOWNS ON LAND DESCRIBED AS PART OF LOT 905 ON SP162103 (FORMALLY PART OF LOT 903 ON SP169948)	05-Jan-06	Approved	21-Aug-06	Approved	78	40 Northquarter Drive, MURRUMBA DOWNS QLD 4503
DA/15438/2006/DA	10725/2006/COMB/DA	APPLICATION FOR COMBINED MATERIAL CHANGE OF USE AND RECONFIGURING A LOT SITUATED AT DOHLES ROCKS ROAD, MURRUMBA DOWNS ON LAND DESCRIBED AS PART OF LOT 905 ON SP162103 (FORMALLY PART OF LOT 903 ON SP169948)	05-Jan-06	Approved	21-Aug-06	Approved	78	41 Northquarter Drive, MURRUMBA DOWNS QLD 4503
DA/15438/2006/DA	10725/2006/COMB/DA	APPLICATION FOR COMBINED MATERIAL CHANGE OF USE AND RECONFIGURING A LOT SITUATED AT DOHLES ROCKS ROAD, MURRUMBA DOWNS ON LAND DESCRIBED AS PART OF LOT 905 ON SP162103 (FORMALLY PART OF LOT 903 ON SP169948)	05-Jan-06	Approved	21-Aug-06	Approved	78	42 Northquarter Drive, MURRUMBA DOWNS QLD 4503

**List of all DA Approvals since 01/01/2003 where Lots > 4 as at 01/09/2011 with Addresses**

Application Number	Old Application Ref	Description	Lodged	Status	Decided	Decision	#Lots	Address
DA/15438/2006/DA	10725/2006/COMB/DA	APPLICATION FOR COMBINED MATERIAL CHANGE OF USE AND RECONFIGURING A LOT SITUATED AT DOHLES ROCKS ROAD, MURRUMBA DOWNS ON LAND DESCRIBED AS PART OF LOT 905 ON SP162103 (FORMALLY PART OF LOT 903 ON SP169948)	05-Jan-06	Approved	21-Aug-06	Approved	78	43 Northquarter Drive, MURRUMBA DOWNS QLD 4503
DA/15438/2006/DA	10725/2006/COMB/DA	APPLICATION FOR COMBINED MATERIAL CHANGE OF USE AND RECONFIGURING A LOT SITUATED AT DOHLES ROCKS ROAD, MURRUMBA DOWNS ON LAND DESCRIBED AS PART OF LOT 905 ON SP162103 (FORMALLY PART OF LOT 903 ON SP169948)	05-Jan-06	Approved	21-Aug-06	Approved	78	44 Northquarter Drive, MURRUMBA DOWNS QLD 4503
DA/15438/2006/DA	10725/2006/COMB/DA	APPLICATION FOR COMBINED MATERIAL CHANGE OF USE AND RECONFIGURING A LOT SITUATED AT DOHLES ROCKS ROAD, MURRUMBA DOWNS ON LAND DESCRIBED AS PART OF LOT 905 ON SP162103 (FORMALLY PART OF LOT 903 ON SP169948)	05-Jan-06	Approved	21-Aug-06	Approved	78	45 Northquarter Drive, MURRUMBA DOWNS QLD 4503

**List of all DA Approvals since 01/01/2003 where Lots > 4 as at 01/09/2011 with Addresses**

Application Number	Old Application Ref	Description	Lodged	Status	Decided	Decision	#Lots	Address
DA/15438/2006/DA	10725/2006/COMB/DA	APPLICATION FOR COMBINED MATERIAL CHANGE OF USE AND RECONFIGURING A LOT SITUATED AT DOHLES ROCKS ROAD, MURRUMBA DOWNS ON LAND DESCRIBED AS PART OF LOT 905 ON SP162103 (FORMALLY PART OF LOT 903 ON SP169948)	05-Jan-06	Approved	21-Aug-06	Approved	78	46 Northquarter Drive, MURRUMBA DOWNS QLD 4503
DA/15438/2006/DA	10725/2006/COMB/DA	APPLICATION FOR COMBINED MATERIAL CHANGE OF USE AND RECONFIGURING A LOT SITUATED AT DOHLES ROCKS ROAD, MURRUMBA DOWNS ON LAND DESCRIBED AS PART OF LOT 905 ON SP162103 (FORMALLY PART OF LOT 903 ON SP169948)	05-Jan-06	Approved	21-Aug-06	Approved	78	47 Northquarter Drive, MURRUMBA DOWNS QLD 4503
DA/15438/2006/DA	10725/2006/COMB/DA	APPLICATION FOR COMBINED MATERIAL CHANGE OF USE AND RECONFIGURING A LOT SITUATED AT DOHLES ROCKS ROAD, MURRUMBA DOWNS ON LAND DESCRIBED AS PART OF LOT 905 ON SP162103 (FORMALLY PART OF LOT 903 ON SP169948)	05-Jan-06	Approved	21-Aug-06	Approved	78	48 Northquarter Drive, MURRUMBA DOWNS QLD 4503

**List of all DA Approvals since 01/01/2003 where Lots > 4 as at 01/09/2011 with Addresses**

Application Number	Old Application Ref	Description	Lodged	Status	Decided	Decision	#Lots	Address
DA/15438/2006/DA	10725/2006/COMB/DA	APPLICATION FOR COMBINED MATERIAL CHANGE OF USE AND RECONFIGURING A LOT SITUATED AT DOHLES ROCKS ROAD, MURRUMBA DOWNS ON LAND DESCRIBED AS PART OF LOT 905 ON SP162103 (FORMALLY PART OF LOT 903 ON SP169948)	05-Jan-06	Approved	21-Aug-06	Approved	78	49 Northquarter Drive, MURRUMBA DOWNS QLD 4503
DA/15438/2006/DA	10725/2006/COMB/DA	APPLICATION FOR COMBINED MATERIAL CHANGE OF USE AND RECONFIGURING A LOT SITUATED AT DOHLES ROCKS ROAD, MURRUMBA DOWNS ON LAND DESCRIBED AS PART OF LOT 905 ON SP162103 (FORMALLY PART OF LOT 903 ON SP169948)	05-Jan-06	Approved	21-Aug-06	Approved	78	5 Hillcrest Court, MURRUMBA DOWNS QLD 4503
DA/15438/2006/DA	10725/2006/COMB/DA	APPLICATION FOR COMBINED MATERIAL CHANGE OF USE AND RECONFIGURING A LOT SITUATED AT DOHLES ROCKS ROAD, MURRUMBA DOWNS ON LAND DESCRIBED AS PART OF LOT 905 ON SP162103 (FORMALLY PART OF LOT 903 ON SP169948)	05-Jan-06	Approved	21-Aug-06	Approved	78	5 Parkway Crescent, MURRUMBA DOWNS QLD 4503



**List of all DA Approvals since 01/01/2003 where Lots > 4 as at 01/09/2011 with Addresses**

Application Number	Old Application Ref	Description	Lodged	Status	Decided	Decision	#Lots	Address
DA/15438/2006/DA	10725/2006/COMB/DA	APPLICATION FOR COMBINED MATERIAL CHANGE OF USE AND RECONFIGURING A LOT SITUATED AT DOHLES ROCKS ROAD, MURRUMBA DOWNS ON LAND DESCRIBED AS PART OF LOT 905 ON SP162103 (FORMALLY PART OF LOT 903 ON SP169948)	05-Jan-06	Approved	21-Aug-06	Approved	78	50 Northquarter Drive, MURRUMBA DOWNS QLD 4503
DA/15438/2006/DA	10725/2006/COMB/DA	APPLICATION FOR COMBINED MATERIAL CHANGE OF USE AND RECONFIGURING A LOT SITUATED AT DOHLES ROCKS ROAD, MURRUMBA DOWNS ON LAND DESCRIBED AS PART OF LOT 905 ON SP162103 (FORMALLY PART OF LOT 903 ON SP169948)	05-Jan-06	Approved	21-Aug-06	Approved	78	51 Northquarter Drive, MURRUMBA DOWNS QLD 4503
DA/15438/2006/DA	10725/2006/COMB/DA	APPLICATION FOR COMBINED MATERIAL CHANGE OF USE AND RECONFIGURING A LOT SITUATED AT DOHLES ROCKS ROAD, MURRUMBA DOWNS ON LAND DESCRIBED AS PART OF LOT 905 ON SP162103 (FORMALLY PART OF LOT 903 ON SP169948)	05-Jan-06	Approved	21-Aug-06	Approved	78	52 Northquarter Drive, MURRUMBA DOWNS QLD 4503

**List of all DA Approvals since 01/01/2003 where Lots > 4 as at 01/09/2011 with Addresses**

Application Number	Old Application Ref	Description	Lodged	Status	Decided	Decision	#Lots	Address
DA/15438/2006/DA	10725/2006/COMB/DA	APPLICATION FOR COMBINED MATERIAL CHANGE OF USE AND RECONFIGURING A LOT SITUATED AT DOHLES ROCKS ROAD, MURRUMBA DOWNS ON LAND DESCRIBED AS PART OF LOT 905 ON SP162103 (FORMALLY PART OF LOT 903 ON SP169948)	05-Jan-06	Approved	21-Aug-06	Approved	78	53 Northquarter Drive, MURRUMBA DOWNS QLD 4503
DA/15438/2006/DA	10725/2006/COMB/DA	APPLICATION FOR COMBINED MATERIAL CHANGE OF USE AND RECONFIGURING A LOT SITUATED AT DOHLES ROCKS ROAD, MURRUMBA DOWNS ON LAND DESCRIBED AS PART OF LOT 905 ON SP162103 (FORMALLY PART OF LOT 903 ON SP169948)	05-Jan-06	Approved	21-Aug-06	Approved	78	54 Northquarter Drive, MURRUMBA DOWNS QLD 4503
DA/15438/2006/DA	10725/2006/COMB/DA	APPLICATION FOR COMBINED MATERIAL CHANGE OF USE AND RECONFIGURING A LOT SITUATED AT DOHLES ROCKS ROAD, MURRUMBA DOWNS ON LAND DESCRIBED AS PART OF LOT 905 ON SP162103 (FORMALLY PART OF LOT 903 ON SP169948)	05-Jan-06	Approved	21-Aug-06	Approved	78	6 Hillcrest Court, MURRUMBA DOWNS QLD 4503

**List of all DA Approvals since 01/01/2003 where Lots > 4 as at 01/09/2011 with Addresses**

<b>Application Number</b>	<b>Old Application Ref</b>	<b>Description</b>	<b>Lodged</b>	<b>Status</b>	<b>Decided</b>	<b>Decision</b>	<b>#Lots</b>	<b>Address</b>
DA/15438/2006/DA	10725/2006/COMB/DA	APPLICATION FOR COMBINED MATERIAL CHANGE OF USE AND RECONFIGURING A LOT SITUATED AT DOHLES ROCKS ROAD, MURRUMBA DOWNS ON LAND DESCRIBED AS PART OF LOT 905 ON SP162103 (FORMALLY PART OF LOT 903 ON SP169948)	05-Jan-06	Approved	21-Aug-06	Approved	78	6 Lilypad Place, MURRUMBA DOWNS QLD 4503
DA/15438/2006/DA	10725/2006/COMB/DA	APPLICATION FOR COMBINED MATERIAL CHANGE OF USE AND RECONFIGURING A LOT SITUATED AT DOHLES ROCKS ROAD, MURRUMBA DOWNS ON LAND DESCRIBED AS PART OF LOT 905 ON SP162103 (FORMALLY PART OF LOT 903 ON SP169948)	05-Jan-06	Approved	21-Aug-06	Approved	78	6 Waterway Crescent, MURRUMBA DOWNS QLD 4503
DA/15438/2006/DA	10725/2006/COMB/DA	APPLICATION FOR COMBINED MATERIAL CHANGE OF USE AND RECONFIGURING A LOT SITUATED AT DOHLES ROCKS ROAD, MURRUMBA DOWNS ON LAND DESCRIBED AS PART OF LOT 905 ON SP162103 (FORMALLY PART OF LOT 903 ON SP169948)	05-Jan-06	Approved	21-Aug-06	Approved	78	7 Hillcrest Court, MURRUMBA DOWNS QLD 4503

**List of all DA Approvals since 01/01/2003 where Lots > 4 as at 01/09/2011 with Addresses**

Application Number	Old Application Ref	Description	Lodged	Status	Decided	Decision	#Lots	Address
DA/15438/2006/DA	10725/2006/COMB/DA	APPLICATION FOR COMBINED MATERIAL CHANGE OF USE AND RECONFIGURING A LOT SITUATED AT DOHLES ROCKS ROAD, MURRUMBA DOWNS ON LAND DESCRIBED AS PART OF LOT 905 ON SP162103 (FORMALLY PART OF LOT 903 ON SP169948)	05-Jan-06	Approved	21-Aug-06	Approved	78	7 Parkway Crescent, MURRUMBA DOWNS QLD 4503
DA/15438/2006/DA	10725/2006/COMB/DA	APPLICATION FOR COMBINED MATERIAL CHANGE OF USE AND RECONFIGURING A LOT SITUATED AT DOHLES ROCKS ROAD, MURRUMBA DOWNS ON LAND DESCRIBED AS PART OF LOT 905 ON SP162103 (FORMALLY PART OF LOT 903 ON SP169948)	05-Jan-06	Approved	21-Aug-06	Approved	78	8 Hillcrest Court, MURRUMBA DOWNS QLD 4503
DA/15438/2006/DA	10725/2006/COMB/DA	APPLICATION FOR COMBINED MATERIAL CHANGE OF USE AND RECONFIGURING A LOT SITUATED AT DOHLES ROCKS ROAD, MURRUMBA DOWNS ON LAND DESCRIBED AS PART OF LOT 905 ON SP162103 (FORMALLY PART OF LOT 903 ON SP169948)	05-Jan-06	Approved	21-Aug-06	Approved	78	8 Lilypad Place, MURRUMBA DOWNS QLD 4503

**List of all DA Approvals since 01/01/2003 where Lots > 4 as at 01/09/2011 with Addresses**

Application Number	Old Application Ref	Description	Lodged	Status	Decided	Decision	#Lots	Address
DA/15438/2006/DA	10725/2006/COMB/DA	APPLICATION FOR COMBINED MATERIAL CHANGE OF USE AND RECONFIGURING A LOT SITUATED AT DOHLES ROCKS ROAD, MURRUMBA DOWNS ON LAND DESCRIBED AS PART OF LOT 905 ON SP162103 (FORMALLY PART OF LOT 903 ON SP169948)	05-Jan-06	Approved	21-Aug-06	Approved	78	8 Parkway Crescent, MURRUMBA DOWNS QLD 4503
DA/15438/2006/DA	10725/2006/COMB/DA	APPLICATION FOR COMBINED MATERIAL CHANGE OF USE AND RECONFIGURING A LOT SITUATED AT DOHLES ROCKS ROAD, MURRUMBA DOWNS ON LAND DESCRIBED AS PART OF LOT 905 ON SP162103 (FORMALLY PART OF LOT 903 ON SP169948)	05-Jan-06	Approved	21-Aug-06	Approved	78	9 Hillcrest Court, MURRUMBA DOWNS QLD 4503
DA/15438/2006/DA	10725/2006/COMB/DA	APPLICATION FOR COMBINED MATERIAL CHANGE OF USE AND RECONFIGURING A LOT SITUATED AT DOHLES ROCKS ROAD, MURRUMBA DOWNS ON LAND DESCRIBED AS PART OF LOT 905 ON SP162103 (FORMALLY PART OF LOT 903 ON SP169948)	05-Jan-06	Approved	21-Aug-06	Approved	78	9 Parkway Crescent, MURRUMBA DOWNS QLD 4503



**List of all DA Approvals since 01/01/2003 where Lots > 4 as at 01/09/2011 with Addresses**

Application Number	Old Application Ref	Description	Lodged	Status	Decided	Decision	#Lots	Address
DA/15438/2006/DA	10725/2006/COMB/DA	APPLICATION FOR COMBINED MATERIAL CHANGE OF USE AND RECONFIGURING A LOT SITUATED AT DOHLES ROCKS ROAD, MURRUMBA DOWNS ON LAND DESCRIBED AS PART OF LOT 905 ON SP162103 (FORMALLY PART OF LOT 903 ON SP169948)	05-Jan-06	Approved	21-Aug-06	Approved	78	Lillypad Place Park 56 Northquarter Drive, MURRUMBA DOWNS QLD 4503
DA/15438/2006/DA	10725/2006/COMB/DA	APPLICATION FOR COMBINED MATERIAL CHANGE OF USE AND RECONFIGURING A LOT SITUATED AT DOHLES ROCKS ROAD, MURRUMBA DOWNS ON LAND DESCRIBED AS PART OF LOT 905 ON SP162103 (FORMALLY PART OF LOT 903 ON SP169948)	05-Jan-06	Approved	21-Aug-06	Approved	78	Lot 903 Dohles Rocks RoadMURRUMBA DOWNS QLD 4503
DA/15438/2006/DA	10725/2006/COMB/DA	APPLICATION FOR COMBINED MATERIAL CHANGE OF USE AND RECONFIGURING A LOT SITUATED AT DOHLES ROCKS ROAD, MURRUMBA DOWNS ON LAND DESCRIBED AS PART OF LOT 905 ON SP162103 (FORMALLY PART OF LOT 903 ON SP169948)	05-Jan-06	Approved	21-Aug-06	Approved	78	Lot 903 Northquarter DriveMURRUMBA DOWNS QLD 4503

**List of all DA Approvals since 01/01/2003 where Lots > 4 as at 01/09/2011 with Addresses**

Application Number	Old Application Ref	Description	Lodged	Status	Decided	Decision	#Lots	Address
DA/13850/2005/DA/1	10548/2005/COMB/DA	APPLICATION FOR COMBINED MATERIAL CHANGE OF USE AND RECONFIGURING A LOT SITUATED AT KINSELLAS ROAD EAST AND ANZAC AVENUE, MANGO HILL ON LAND DESCRIBED AS LOT 2 ON RP891817, LOT 2 ON RP891818, LOT 4 ON RP210073, LOT 15 ON RP891818 & LOT 13 ON RP21172	01-Jun-05	Approved	04-Sep-07	Approved	86	Lot 15 Anzac AvenueMANGO HILL QLD 4509
DA/13850/2005/DA/1	10548/2005/COMB/DA	APPLICATION FOR COMBINED MATERIAL CHANGE OF USE AND RECONFIGURING A LOT SITUATED AT KINSELLAS ROAD EAST AND ANZAC AVENUE, MANGO HILL ON LAND DESCRIBED AS LOT 2 ON RP891817, LOT 2 ON RP891818, LOT 4 ON RP210073, LOT 15 ON RP891818 & LOT 13 ON RP21172	01-Jun-05	Approved	04-Sep-07	Approved	86	Lot 2 Anzac AvenueMANGO HILL QLD 4509

**List of all DA Approvals since 01/01/2003 where Lots > 4 as at 01/09/2011 with Addresses**

Application Number	Old Application Ref	Description	Lodged	Status	Decided	Decision	#Lots	Address
DA/13850/2005/DA/1	10548/2005/COMB/DA	APPLICATION FOR COMBINED MATERIAL CHANGE OF USE AND RECONFIGURING A LOT SITUATED AT KINSELLAS ROAD EAST AND ANZAC AVENUE, MANGO HILL ON LAND DESCRIBED AS LOT 2 ON RP891817, LOT 2 ON RP891818, LOT 4 ON RP210073, LOT 15 ON RP891818 & LOT 13 ON RP21172	01-Jun-05	Approved	04-Sep-07	Approved	86	Lot 2 Kinsellas Road EastMANGO HILL QLD 4509
DA/13850/2005/DA/1	10548/2005/COMB/DA	APPLICATION FOR COMBINED MATERIAL CHANGE OF USE AND RECONFIGURING A LOT SITUATED AT KINSELLAS ROAD EAST AND ANZAC AVENUE, MANGO HILL ON LAND DESCRIBED AS LOT 2 ON RP891817, LOT 2 ON RP891818, LOT 4 ON RP210073, LOT 15 ON RP891818 & LOT 13 ON RP21172	01-Jun-05	Approved	04-Sep-07	Approved	86	Lot 3 Anzac AvenueMANGO HILL QLD 4509

**List of all DA Approvals since 01/01/2003 where Lots > 4 as at 01/09/2011 with Addresses**

Application Number	Old Application Ref	Description	Lodged	Status	Decided	Decision	#Lots	Address
DA/13850/2005/DA/1	10548/2005/COMB/DA	APPLICATION FOR COMBINED MATERIAL CHANGE OF USE AND RECONFIGURING A LOT SITUATED AT KINSELLAS ROAD EAST AND ANZAC AVENUE, MANGO HILL ON LAND DESCRIBED AS LOT 2 ON RP891817, LOT 2 ON RP891818, LOT 4 ON RP210073, LOT 15 ON RP891818 & LOT 13 ON RP21172	01-Jun-05	Approved	04-Sep-07	Approved	86	Lot 4 Anzac AvenueMANGO HILL QLD 4509
DA/13850/2005/DA/1	10548/2005/COMB/DA	APPLICATION FOR COMBINED MATERIAL CHANGE OF USE AND RECONFIGURING A LOT SITUATED AT KINSELLAS ROAD EAST AND ANZAC AVENUE, MANGO HILL ON LAND DESCRIBED AS LOT 2 ON RP891817, LOT 2 ON RP891818, LOT 4 ON RP210073, LOT 15 ON RP891818 & LOT 13 ON RP21172	01-Jun-05	Approved	04-Sep-07	Approved	86	Lot 4 Kinsellas Road EastMANGO HILL QLD 4509

**List of all DA Approvals since 01/01/2003 where Lots > 4 as at 01/09/2011 with Addresses**

Application Number	Old Application Ref	Description	Lodged	Status	Decided	Decision	#Lots	Address
DA/13850/2005/DA/1	10548/2005/COMB/DA	APPLICATION FOR COMBINED MATERIAL CHANGE OF USE AND RECONFIGURING A LOT SITUATED AT KINSELLAS ROAD EAST AND ANZAC AVENUE, MANGO HILL ON LAND DESCRIBED AS LOT 2 ON RP891817, LOT 2 ON RP891818, LOT 4 ON RP210073, LOT 15 ON RP891818 & LOT 13 ON RP21172	01-Jun-05	Approved	04-Sep-07	Approved	86	St Benedict's School Kinsellas Road East, MANGO HILL QLD 4509
DA/14115/2005/DA	10695/2005/COMB/DA	APPLICATION FOR COMBINED MATERIAL CHANGE OF USE AND RECONFIGURING A LOT SITUATED AT 110 CAMFIN ROAD, CLEAR MOUNTAIN ON LAND DESCRIBED AS LOT 6 ON RP865638	22-Nov-05	Approved	10-Jul-06	Approved	5	110 Camfin Road, CLEAR MOUNTAIN QLD 4500
DA/14115/2005/DA	10695/2005/COMB/DA	APPLICATION FOR COMBINED MATERIAL CHANGE OF USE AND RECONFIGURING A LOT SITUATED AT 110 CAMFIN ROAD, CLEAR MOUNTAIN ON LAND DESCRIBED AS LOT 6 ON RP865638	22-Nov-05	Approved	10-Jul-06	Approved	5	12 Kelso Court, CLEAR MOUNTAIN QLD 4500



**List of all DA Approvals since 01/01/2003 where Lots > 4 as at 01/09/2011 with Addresses**

Application Number	Old Application Ref	Description	Lodged	Status	Decided	Decision	#Lots	Address
DA/15532/2006/DA	10788/2006/COMB/DA	APPLICATION FOR COMBINED MATERIAL CHANGE OF USE AND RECONFIGURING A LOT SITUATED AT WINN ROAD, CASHMERE ON LAND DESCRIBED AS LOT 1 ON RP140634 AND LOT 3 ON RP225492	28-Mar-06	Approved	17-Apr-07	Approved	20	18 Hacker Road, CASHMERE QLD 4500
DA/15532/2006/DA	10788/2006/COMB/DA	APPLICATION FOR COMBINED MATERIAL CHANGE OF USE AND RECONFIGURING A LOT SITUATED AT WINN ROAD, CASHMERE ON LAND DESCRIBED AS LOT 1 ON RP140634 AND LOT 3 ON RP225492	28-Mar-06	Approved	17-Apr-07	Approved	20	Lot 1 Winn Road CASHMERE QLD 4500
DA/15532/2006/DA	10788/2006/COMB/DA	APPLICATION FOR COMBINED MATERIAL CHANGE OF USE AND RECONFIGURING A LOT SITUATED AT WINN ROAD, CASHMERE ON LAND DESCRIBED AS LOT 1 ON RP140634 AND LOT 3 ON RP225492	28-Mar-06	Approved	17-Apr-07	Approved	20	Lot 3 Hacker Road CASHMERE QLD 4500

**List of all DA Approvals since 01/01/2003 where Lots > 4 as at 01/09/2011 with Addresses**

Application Number	Old Application Ref	Description	Lodged	Status	Decided	Decision	#Lots	Address
DA/13993/2005/DA/1	10634/2005/COMB/DA	APPLICATION FOR COMBINED MATERIAL CHANGE OF USE AND RECONFIGURING A LOT SITUATED AT 12 CHESTERFIELD DRIVE MURRUMBA DOWNS ON LAND DESCRIBED AS LOT 3 ON RP 909287, PARISH OF REDCLIFFE	08-Sep-05	Approved	24-Apr-06	Approved	6	12 Chesterfield Drive, MURRUMBA DOWNS QLD 4503
DA/13993/2005/DA/1	10634/2005/COMB/DA	APPLICATION FOR COMBINED MATERIAL CHANGE OF USE AND RECONFIGURING A LOT SITUATED AT 12 CHESTERFIELD DRIVE MURRUMBA DOWNS ON LAND DESCRIBED AS LOT 3 ON RP 909287, PARISH OF REDCLIFFE	08-Sep-05	Approved	24-Apr-06	Approved	6	15 Chesterfield Drive, MURRUMBA DOWNS QLD 4503
DA/13993/2005/DA/1	10634/2005/COMB/DA	APPLICATION FOR COMBINED MATERIAL CHANGE OF USE AND RECONFIGURING A LOT SITUATED AT 12 CHESTERFIELD DRIVE MURRUMBA DOWNS ON LAND DESCRIBED AS LOT 3 ON RP 909287, PARISH OF REDCLIFFE	08-Sep-05	Approved	24-Apr-06	Approved	6	17 Chesterfield Drive, MURRUMBA DOWNS QLD 4503

**List of all DA Approvals since 01/01/2003 where Lots > 4 as at 01/09/2011 with Addresses**

Application Number	Old Application Ref	Description	Lodged	Status	Decided	Decision	#Lots	Address
DA/13993/2005/DA/1	10634/2005/COMB/DA	APPLICATION FOR COMBINED MATERIAL CHANGE OF USE AND RECONFIGURING A LOT SITUATED AT 12 CHESTERFIELD DRIVE MURRUMBA DOWNS ON LAND DESCRIBED AS LOT 3 ON RP 909287, PARISH OF REDCLIFFE	08-Sep-05	Approved	24-Apr-06	Approved	6	19 Chesterfield Drive, MURRUMBA DOWNS QLD 4503
DA/13993/2005/DA/1	10634/2005/COMB/DA	APPLICATION FOR COMBINED MATERIAL CHANGE OF USE AND RECONFIGURING A LOT SITUATED AT 12 CHESTERFIELD DRIVE MURRUMBA DOWNS ON LAND DESCRIBED AS LOT 3 ON RP 909287, PARISH OF REDCLIFFE	08-Sep-05	Approved	24-Apr-06	Approved	6	21 Chesterfield Drive, MURRUMBA DOWNS QLD 4503
DA/13993/2005/DA/1	10634/2005/COMB/DA	APPLICATION FOR COMBINED MATERIAL CHANGE OF USE AND RECONFIGURING A LOT SITUATED AT 12 CHESTERFIELD DRIVE MURRUMBA DOWNS ON LAND DESCRIBED AS LOT 3 ON RP 909287, PARISH OF REDCLIFFE	08-Sep-05	Approved	24-Apr-06	Approved	6	23 Chesterfield Drive, MURRUMBA DOWNS QLD 4503

**List of all DA Approvals since 01/01/2003 where Lots > 4 as at 01/09/2011 with Addresses**

Application Number	Old Application Ref	Description	Lodged	Status	Decided	Decision	#Lots	Address
DA/13993/2005/DA/1	10634/2005/COMB/DA	APPLICATION FOR COMBINED MATERIAL CHANGE OF USE AND RECONFIGURING A LOT SITUATED AT 12 CHESTERFIELD DRIVE MURRUMBA DOWNS ON LAND DESCRIBED AS LOT 3 ON RP 909287, PARISH OF REDCLIFFE	08-Sep-05	Approved	24-Apr-06	Approved	6	25 Chesterfield Drive, MURRUMBA DOWNS QLD 4503
DA/4118/2002/DA/3	10174/2002/COMB/DA	COMBINED APPLICATION FOR MATERIAL CHANGE OF USE AND RECONFIGURING A LOT FOR LEES CROSSING ROAD, DAYBORO LOT 1 RP220908	10-Oct-02	Approved	28-Apr-03	Approved	5	124 Lees Crossing Road, ARMSTRONG CREEK QLD 4520
DA/4118/2002/DA/3	10174/2002/COMB/DA	COMBINED APPLICATION FOR MATERIAL CHANGE OF USE AND RECONFIGURING A LOT FOR LEES CROSSING ROAD, DAYBORO LOT 1 RP220908	10-Oct-02	Approved	28-Apr-03	Approved	5	148 Lees Crossing Road, ARMSTRONG CREEK QLD 4520
DA/4118/2002/DA/3	10174/2002/COMB/DA	COMBINED APPLICATION FOR MATERIAL CHANGE OF USE AND RECONFIGURING A LOT FOR LEES CROSSING ROAD, DAYBORO LOT 1 RP220908	10-Oct-02	Approved	28-Apr-03	Approved	5	150 Lees Crossing Road, ARMSTRONG CREEK QLD 4520
DA/4118/2002/DA/3	10174/2002/COMB/DA	COMBINED APPLICATION FOR MATERIAL CHANGE OF USE AND RECONFIGURING A LOT FOR LEES CROSSING ROAD, DAYBORO LOT 1 RP220908	10-Oct-02	Approved	28-Apr-03	Approved	5	Lee's Crossing Road Reserve 1 Lees Crossing Road, ARMSTRONG CREEK QLD 4520

**List of all DA Approvals since 01/01/2003 where Lots > 4 as at 01/09/2011 with Addresses**

Application Number	Old Application Ref	Description	Lodged	Status	Decided	Decision	#Lots	Address
DA/4118/2002/DA/3	10174/2002/COMB/DA	COMBINED APPLICATION FOR MATERIAL CHANGE OF USE AND RECONFIGURING A LOT FOR LEES CROSSING ROAD, DAYBORO LOT 1 RP220908	10-Oct-02	Approved	28-Apr-03	Approved	5	Lot 1 Woodward Road ARMSTRONG CREEK QLD 4520
DA/4118/2002/DA/3	10174/2002/COMB/DA	COMBINED APPLICATION FOR MATERIAL CHANGE OF USE AND RECONFIGURING A LOT FOR LEES CROSSING ROAD, DAYBORO LOT 1 RP220908	10-Oct-02	Approved	28-Apr-03	Approved	5	Lot 4 Woodward Road ARMSTRONG CREEK QLD 4520
DA/4118/2002/DA/3	10174/2002/COMB/DA	COMBINED APPLICATION FOR MATERIAL CHANGE OF USE AND RECONFIGURING A LOT FOR LEES CROSSING ROAD, DAYBORO LOT 1 RP220908	10-Oct-02	Approved	28-Apr-03	Approved	5	Lot 5 Lees Crossing Road ARMSTRONG CREEK QLD 4520
DA/3523/2003/DA	10055/2003/COMB/DA	7 LOT RURAL RESIDENTIAL DEVELOPMENT FOR LOT 7 & LOT 22 CAMFIN ROAD, CLEAR MOUNTAIN	13-Mar-03	Approved	22-Jul-03	Approved	7	11 Kelso Court, CLEAR MOUNTAIN QLD 4500
DA/3523/2003/DA	10055/2003/COMB/DA	7 LOT RURAL RESIDENTIAL DEVELOPMENT FOR LOT 7 & LOT 22 CAMFIN ROAD, CLEAR MOUNTAIN	13-Mar-03	Approved	22-Jul-03	Approved	7	3 Kelso Court, CLEAR MOUNTAIN QLD 4500
DA/3523/2003/DA	10055/2003/COMB/DA	7 LOT RURAL RESIDENTIAL DEVELOPMENT FOR LOT 7 & LOT 22 CAMFIN ROAD, CLEAR MOUNTAIN	13-Mar-03	Approved	22-Jul-03	Approved	7	4 Kelso Court, CLEAR MOUNTAIN QLD 4500
DA/3523/2003/DA	10055/2003/COMB/DA	7 LOT RURAL RESIDENTIAL DEVELOPMENT FOR LOT 7 & LOT 22 CAMFIN ROAD, CLEAR MOUNTAIN	13-Mar-03	Approved	22-Jul-03	Approved	7	5 Kelso Court, CLEAR MOUNTAIN QLD 4500



**List of all DA Approvals since 01/01/2003 where Lots > 4 as at 01/09/2011 with Addresses**

<b>Application Number</b>	<b>Old Application Ref</b>	<b>Description</b>	<b>Lodged</b>	<b>Status</b>	<b>Decided</b>	<b>Decision</b>	<b>#Lots</b>	<b>Address</b>
DA/3523/2003/DA	10055/2003/COMB/DA	7 LOT RURAL RESIDENTIAL DEVELOPMENT FOR LOT 7 & LOT 22 CAMFIN ROAD, CLEAR MOUNTAIN	13-Mar-03	Approved	22-Jul-03	Approved	7	7 Kelso Court, CLEAR MOUNTAIN QLD 4500
DA/3523/2003/DA	10055/2003/COMB/DA	7 LOT RURAL RESIDENTIAL DEVELOPMENT FOR LOT 7 & LOT 22 CAMFIN ROAD, CLEAR MOUNTAIN	13-Mar-03	Approved	22-Jul-03	Approved	7	9 Kelso Court, CLEAR MOUNTAIN QLD 4500
DA/3523/2003/DA	10055/2003/COMB/DA	7 LOT RURAL RESIDENTIAL DEVELOPMENT FOR LOT 7 & LOT 22 CAMFIN ROAD, CLEAR MOUNTAIN	13-Mar-03	Approved	22-Jul-03	Approved	7	Lot 22 Camfin RoadCLEAR MOUNTAIN QLD 4500
DA/3523/2003/DA	10055/2003/COMB/DA	7 LOT RURAL RESIDENTIAL DEVELOPMENT FOR LOT 7 & LOT 22 CAMFIN ROAD, CLEAR MOUNTAIN	13-Mar-03	Approved	22-Jul-03	Approved	7	Lot 7 Camfin RoadCLEAR MOUNTAIN QLD 4500
DA/11379/2003/DA	10320/2003/COMB/DA	MATERIAL CHANGE OF USE AND RECONFIGURATION OF A LOT APPLICATION	08-Dec-03	Approved	04-Dec-07	Approved	60	15 Bellongia Street, MANGO HILL QLD 4509
DA/11379/2003/DA	10320/2003/COMB/DA	MATERIAL CHANGE OF USE AND RECONFIGURATION OF A LOT APPLICATION	08-Dec-03	Approved	04-Dec-07	Approved	60	1757 Anzac Avenue, MANGO HILL QLD 4509
DA/11329/2003/DA	10287/2003/COMB/DA	COMBINED MATERIAL CHANGE OF USE AND RECONFIGURING OF A LOT FOR 148 SAMFORD ROAD FERNY HILLS. (LOT 135 ON SL10387)	05-Nov-03	Approved	18-Apr-05	Approved	63	1 Woolshed Street, FERNY HILLS QLD 4055

**List of all DA Approvals since 01/01/2003 where Lots > 4 as at 01/09/2011 with Addresses**

Application Number	Old Application Ref	Description	Lodged	Status	Decided	Decision	#Lots	Address
DA/11329/2003/DA	10287/2003/COMB/DA	COMBINED MATERIAL CHANGE OF USE AND RECONFIGURING OF A LOT FOR 148 SAMFORD ROAD FERNY HILLS. (LOT 135 ON SL10387)	05-Nov-03	Approved	18-Apr-05	Approved	63	10 Drovers Close, FERNY HILLS QLD 4055
DA/11329/2003/DA	10287/2003/COMB/DA	COMBINED MATERIAL CHANGE OF USE AND RECONFIGURING OF A LOT FOR 148 SAMFORD ROAD FERNY HILLS. (LOT 135 ON SL10387)	05-Nov-03	Approved	18-Apr-05	Approved	63	10 Shearers Close, FERNY HILLS QLD 4055
DA/11329/2003/DA	10287/2003/COMB/DA	COMBINED MATERIAL CHANGE OF USE AND RECONFIGURING OF A LOT FOR 148 SAMFORD ROAD FERNY HILLS. (LOT 135 ON SL10387)	05-Nov-03	Approved	18-Apr-05	Approved	63	11 Merino Close, FERNY HILLS QLD 4055
DA/11329/2003/DA	10287/2003/COMB/DA	COMBINED MATERIAL CHANGE OF USE AND RECONFIGURING OF A LOT FOR 148 SAMFORD ROAD FERNY HILLS. (LOT 135 ON SL10387)	05-Nov-03	Approved	18-Apr-05	Approved	63	11 Shearers Close, FERNY HILLS QLD 4055
DA/11329/2003/DA	10287/2003/COMB/DA	COMBINED MATERIAL CHANGE OF USE AND RECONFIGURING OF A LOT FOR 148 SAMFORD ROAD FERNY HILLS. (LOT 135 ON SL10387)	05-Nov-03	Approved	18-Apr-05	Approved	63	12 Drovers Close, FERNY HILLS QLD 4055

**List of all DA Approvals since 01/01/2003 where Lots > 4 as at 01/09/2011 with Addresses**

Application Number	Old Application Ref	Description	Lodged	Status	Decided	Decision	#Lots	Address
DA/11329/2003/DA	10287/2003/COMB/DA	COMBINED MATERIAL CHANGE OF USE AND RECONFIGURING OF A LOT FOR 148 SAMFORD ROAD FERNY HILLS. (LOT 135 ON SL10387)	05-Nov-03	Approved	18-Apr-05	Approved	63	12 Shearers Close, FERNY HILLS QLD 4055
DA/11329/2003/DA	10287/2003/COMB/DA	COMBINED MATERIAL CHANGE OF USE AND RECONFIGURING OF A LOT FOR 148 SAMFORD ROAD FERNY HILLS. (LOT 135 ON SL10387)	05-Nov-03	Approved	18-Apr-05	Approved	63	13 Shearers Close, FERNY HILLS QLD 4055
DA/11329/2003/DA	10287/2003/COMB/DA	COMBINED MATERIAL CHANGE OF USE AND RECONFIGURING OF A LOT FOR 148 SAMFORD ROAD FERNY HILLS. (LOT 135 ON SL10387)	05-Nov-03	Approved	18-Apr-05	Approved	63	14 Drovers Close, FERNY HILLS QLD 4055
DA/11329/2003/DA	10287/2003/COMB/DA	COMBINED MATERIAL CHANGE OF USE AND RECONFIGURING OF A LOT FOR 148 SAMFORD ROAD FERNY HILLS. (LOT 135 ON SL10387)	05-Nov-03	Approved	18-Apr-05	Approved	63	15 Shearers Close, FERNY HILLS QLD 4055
DA/11329/2003/DA	10287/2003/COMB/DA	COMBINED MATERIAL CHANGE OF USE AND RECONFIGURING OF A LOT FOR 148 SAMFORD ROAD FERNY HILLS. (LOT 135 ON SL10387)	05-Nov-03	Approved	18-Apr-05	Approved	63	16-18 Woolshed Street, FERNY HILLS QLD 4055

**List of all DA Approvals since 01/01/2003 where Lots > 4 as at 01/09/2011 with Addresses**

Application Number	Old Application Ref	Description	Lodged	Status	Decided	Decision	#Lots	Address
DA/11329/2003/DA	10287/2003/COMB/DA	COMBINED MATERIAL CHANGE OF USE AND RECONFIGURING OF A LOT FOR 148 SAMFORD ROAD FERNY HILLS. (LOT 135 ON SL10387)	05-Nov-03	Approved	18-Apr-05	Approved	63	2 Shearers Close, FERNY HILLS QLD 4055
DA/11329/2003/DA	10287/2003/COMB/DA	COMBINED MATERIAL CHANGE OF USE AND RECONFIGURING OF A LOT FOR 148 SAMFORD ROAD FERNY HILLS. (LOT 135 ON SL10387)	05-Nov-03	Approved	18-Apr-05	Approved	63	2 Woolshed Street, FERNY HILLS QLD 4055
DA/11329/2003/DA	10287/2003/COMB/DA	COMBINED MATERIAL CHANGE OF USE AND RECONFIGURING OF A LOT FOR 148 SAMFORD ROAD FERNY HILLS. (LOT 135 ON SL10387)	05-Nov-03	Approved	18-Apr-05	Approved	63	20 Woolshed Street, FERNY HILLS QLD 4055
DA/11329/2003/DA	10287/2003/COMB/DA	COMBINED MATERIAL CHANGE OF USE AND RECONFIGURING OF A LOT FOR 148 SAMFORD ROAD FERNY HILLS. (LOT 135 ON SL10387)	05-Nov-03	Approved	18-Apr-05	Approved	63	22 Woolshed Street, FERNY HILLS QLD 4055
DA/11329/2003/DA	10287/2003/COMB/DA	COMBINED MATERIAL CHANGE OF USE AND RECONFIGURING OF A LOT FOR 148 SAMFORD ROAD FERNY HILLS. (LOT 135 ON SL10387)	05-Nov-03	Approved	18-Apr-05	Approved	63	23 Drovers Close, FERNY HILLS QLD 4055

**List of all DA Approvals since 01/01/2003 where Lots > 4 as at 01/09/2011 with Addresses**

Application Number	Old Application Ref	Description	Lodged	Status	Decided	Decision	#Lots	Address
DA/11329/2003/DA	10287/2003/COMB/DA	COMBINED MATERIAL CHANGE OF USE AND RECONFIGURING OF A LOT FOR 148 SAMFORD ROAD FERNY HILLS. (LOT 135 ON SL10387)	05-Nov-03	Approved	18-Apr-05	Approved	63	24 Woolshed Street, FERNY HILLS QLD 4055
DA/11329/2003/DA	10287/2003/COMB/DA	COMBINED MATERIAL CHANGE OF USE AND RECONFIGURING OF A LOT FOR 148 SAMFORD ROAD FERNY HILLS. (LOT 135 ON SL10387)	05-Nov-03	Approved	18-Apr-05	Approved	63	25 Drovers Close, FERNY HILLS QLD 4055
DA/11329/2003/DA	10287/2003/COMB/DA	COMBINED MATERIAL CHANGE OF USE AND RECONFIGURING OF A LOT FOR 148 SAMFORD ROAD FERNY HILLS. (LOT 135 ON SL10387)	05-Nov-03	Approved	18-Apr-05	Approved	63	26 Woolshed Street, FERNY HILLS QLD 4055
DA/11329/2003/DA	10287/2003/COMB/DA	COMBINED MATERIAL CHANGE OF USE AND RECONFIGURING OF A LOT FOR 148 SAMFORD ROAD FERNY HILLS. (LOT 135 ON SL10387)	05-Nov-03	Approved	18-Apr-05	Approved	63	3 Merino Close, FERNY HILLS QLD 4055
DA/11329/2003/DA	10287/2003/COMB/DA	COMBINED MATERIAL CHANGE OF USE AND RECONFIGURING OF A LOT FOR 148 SAMFORD ROAD FERNY HILLS. (LOT 135 ON SL10387)	05-Nov-03	Approved	18-Apr-05	Approved	63	3 Shearers Close, FERNY HILLS QLD 4055



**List of all DA Approvals since 01/01/2003 where Lots > 4 as at 01/09/2011 with Addresses**

Application Number	Old Application Ref	Description	Lodged	Status	Decided	Decision	#Lots	Address
DA/11329/2003/DA	10287/2003/COMB/DA	COMBINED MATERIAL CHANGE OF USE AND RECONFIGURING OF A LOT FOR 148 SAMFORD ROAD FERNY HILLS. (LOT 135 ON SL10387)	05-Nov-03	Approved	18-Apr-05	Approved	63	34 Woolshed Street, FERNY HILLS QLD 4055
DA/11329/2003/DA	10287/2003/COMB/DA	COMBINED MATERIAL CHANGE OF USE AND RECONFIGURING OF A LOT FOR 148 SAMFORD ROAD FERNY HILLS. (LOT 135 ON SL10387)	05-Nov-03	Approved	18-Apr-05	Approved	63	36 Woolshed Street, FERNY HILLS QLD 4055
DA/11329/2003/DA	10287/2003/COMB/DA	COMBINED MATERIAL CHANGE OF USE AND RECONFIGURING OF A LOT FOR 148 SAMFORD ROAD FERNY HILLS. (LOT 135 ON SL10387)	05-Nov-03	Approved	18-Apr-05	Approved	63	4 Drovers Close, FERNY HILLS QLD 4055
DA/11329/2003/DA	10287/2003/COMB/DA	COMBINED MATERIAL CHANGE OF USE AND RECONFIGURING OF A LOT FOR 148 SAMFORD ROAD FERNY HILLS. (LOT 135 ON SL10387)	05-Nov-03	Approved	18-Apr-05	Approved	63	42 Woolshed Street, FERNY HILLS QLD 4055
DA/11329/2003/DA	10287/2003/COMB/DA	COMBINED MATERIAL CHANGE OF USE AND RECONFIGURING OF A LOT FOR 148 SAMFORD ROAD FERNY HILLS. (LOT 135 ON SL10387)	05-Nov-03	Approved	18-Apr-05	Approved	63	43 Woolshed Street, FERNY HILLS QLD 4055

**List of all DA Approvals since 01/01/2003 where Lots > 4 as at 01/09/2011 with Addresses**

Application Number	Old Application Ref	Description	Lodged	Status	Decided	Decision	#Lots	Address
DA/11329/2003/DA	10287/2003/COMB/DA	COMBINED MATERIAL CHANGE OF USE AND RECONFIGURING OF A LOT FOR 148 SAMFORD ROAD FERNY HILLS. (LOT 135 ON SL10387)	05-Nov-03	Approved	18-Apr-05	Approved	63	44 Woolshed Street, FERNY HILLS QLD 4055
DA/11329/2003/DA	10287/2003/COMB/DA	COMBINED MATERIAL CHANGE OF USE AND RECONFIGURING OF A LOT FOR 148 SAMFORD ROAD FERNY HILLS. (LOT 135 ON SL10387)	05-Nov-03	Approved	18-Apr-05	Approved	63	45 Woolshed Street, FERNY HILLS QLD 4055
DA/11329/2003/DA	10287/2003/COMB/DA	COMBINED MATERIAL CHANGE OF USE AND RECONFIGURING OF A LOT FOR 148 SAMFORD ROAD FERNY HILLS. (LOT 135 ON SL10387)	05-Nov-03	Approved	18-Apr-05	Approved	63	46 Woolshed Street, FERNY HILLS QLD 4055
DA/11329/2003/DA	10287/2003/COMB/DA	COMBINED MATERIAL CHANGE OF USE AND RECONFIGURING OF A LOT FOR 148 SAMFORD ROAD FERNY HILLS. (LOT 135 ON SL10387)	05-Nov-03	Approved	18-Apr-05	Approved	63	47 Woolshed Street, FERNY HILLS QLD 4055
DA/11329/2003/DA	10287/2003/COMB/DA	COMBINED MATERIAL CHANGE OF USE AND RECONFIGURING OF A LOT FOR 148 SAMFORD ROAD FERNY HILLS. (LOT 135 ON SL10387)	05-Nov-03	Approved	18-Apr-05	Approved	63	48 Woolshed Street, FERNY HILLS QLD 4055

**List of all DA Approvals since 01/01/2003 where Lots > 4 as at 01/09/2011 with Addresses**

Application Number	Old Application Ref	Description	Lodged	Status	Decided	Decision	#Lots	Address
DA/11329/2003/DA	10287/2003/COMB/DA	COMBINED MATERIAL CHANGE OF USE AND RECONFIGURING OF A LOT FOR 148 SAMFORD ROAD FERNY HILLS. (LOT 135 ON SL10387)	05-Nov-03	Approved	18-Apr-05	Approved	63	49 Woolshed Street, FERNY HILLS QLD 4055
DA/11329/2003/DA	10287/2003/COMB/DA	COMBINED MATERIAL CHANGE OF USE AND RECONFIGURING OF A LOT FOR 148 SAMFORD ROAD FERNY HILLS. (LOT 135 ON SL10387)	05-Nov-03	Approved	18-Apr-05	Approved	63	5 Merino Close, FERNY HILLS QLD 4055
DA/11329/2003/DA	10287/2003/COMB/DA	COMBINED MATERIAL CHANGE OF USE AND RECONFIGURING OF A LOT FOR 148 SAMFORD ROAD FERNY HILLS. (LOT 135 ON SL10387)	05-Nov-03	Approved	18-Apr-05	Approved	63	5 Shearers Close, FERNY HILLS QLD 4055
DA/11329/2003/DA	10287/2003/COMB/DA	COMBINED MATERIAL CHANGE OF USE AND RECONFIGURING OF A LOT FOR 148 SAMFORD ROAD FERNY HILLS. (LOT 135 ON SL10387)	05-Nov-03	Approved	18-Apr-05	Approved	63	50 Woolshed Street, FERNY HILLS QLD 4055
DA/11329/2003/DA	10287/2003/COMB/DA	COMBINED MATERIAL CHANGE OF USE AND RECONFIGURING OF A LOT FOR 148 SAMFORD ROAD FERNY HILLS. (LOT 135 ON SL10387)	05-Nov-03	Approved	18-Apr-05	Approved	63	51 Woolshed Street, FERNY HILLS QLD 4055

**List of all DA Approvals since 01/01/2003 where Lots > 4 as at 01/09/2011 with Addresses**

Application Number	Old Application Ref	Description	Lodged	Status	Decided	Decision	#Lots	Address
DA/11329/2003/DA	10287/2003/COMB/DA	COMBINED MATERIAL CHANGE OF USE AND RECONFIGURING OF A LOT FOR 148 SAMFORD ROAD FERNY HILLS. (LOT 135 ON SL10387)	05-Nov-03	Approved	18-Apr-05	Approved	63	52 Woolshed Street, FERNY HILLS QLD 4055
DA/11329/2003/DA	10287/2003/COMB/DA	COMBINED MATERIAL CHANGE OF USE AND RECONFIGURING OF A LOT FOR 148 SAMFORD ROAD FERNY HILLS. (LOT 135 ON SL10387)	05-Nov-03	Approved	18-Apr-05	Approved	63	53 Woolshed Street, FERNY HILLS QLD 4055
DA/11329/2003/DA	10287/2003/COMB/DA	COMBINED MATERIAL CHANGE OF USE AND RECONFIGURING OF A LOT FOR 148 SAMFORD ROAD FERNY HILLS. (LOT 135 ON SL10387)	05-Nov-03	Approved	18-Apr-05	Approved	63	54 Woolshed Street, FERNY HILLS QLD 4055
DA/11329/2003/DA	10287/2003/COMB/DA	COMBINED MATERIAL CHANGE OF USE AND RECONFIGURING OF A LOT FOR 148 SAMFORD ROAD FERNY HILLS. (LOT 135 ON SL10387)	05-Nov-03	Approved	18-Apr-05	Approved	63	55 Woolshed Street, FERNY HILLS QLD 4055
DA/11329/2003/DA	10287/2003/COMB/DA	COMBINED MATERIAL CHANGE OF USE AND RECONFIGURING OF A LOT FOR 148 SAMFORD ROAD FERNY HILLS. (LOT 135 ON SL10387)	05-Nov-03	Approved	18-Apr-05	Approved	63	56 Woolshed Street, FERNY HILLS QLD 4055

**List of all DA Approvals since 01/01/2003 where Lots > 4 as at 01/09/2011 with Addresses**

Application Number	Old Application Ref	Description	Lodged	Status	Decided	Decision	#Lots	Address
DA/11329/2003/DA	10287/2003/COMB/DA	COMBINED MATERIAL CHANGE OF USE AND RECONFIGURING OF A LOT FOR 148 SAMFORD ROAD FERNY HILLS. (LOT 135 ON SL10387)	05-Nov-03	Approved	18-Apr-05	Approved	63	57 Woolshed Street, FERNY HILLS QLD 4055
DA/11329/2003/DA	10287/2003/COMB/DA	COMBINED MATERIAL CHANGE OF USE AND RECONFIGURING OF A LOT FOR 148 SAMFORD ROAD FERNY HILLS. (LOT 135 ON SL10387)	05-Nov-03	Approved	18-Apr-05	Approved	63	58 Woolshed Street, FERNY HILLS QLD 4055
DA/11329/2003/DA	10287/2003/COMB/DA	COMBINED MATERIAL CHANGE OF USE AND RECONFIGURING OF A LOT FOR 148 SAMFORD ROAD FERNY HILLS. (LOT 135 ON SL10387)	05-Nov-03	Approved	18-Apr-05	Approved	63	59 Woolshed Street, FERNY HILLS QLD 4055
DA/11329/2003/DA	10287/2003/COMB/DA	COMBINED MATERIAL CHANGE OF USE AND RECONFIGURING OF A LOT FOR 148 SAMFORD ROAD FERNY HILLS. (LOT 135 ON SL10387)	05-Nov-03	Approved	18-Apr-05	Approved	63	6 Drovers Close, FERNY HILLS QLD 4055
DA/11329/2003/DA	10287/2003/COMB/DA	COMBINED MATERIAL CHANGE OF USE AND RECONFIGURING OF A LOT FOR 148 SAMFORD ROAD FERNY HILLS. (LOT 135 ON SL10387)	05-Nov-03	Approved	18-Apr-05	Approved	63	6 Shearers Close, FERNY HILLS QLD 4055



**List of all DA Approvals since 01/01/2003 where Lots > 4 as at 01/09/2011 with Addresses**

Application Number	Old Application Ref	Description	Lodged	Status	Decided	Decision	#Lots	Address
DA/11329/2003/DA	10287/2003/COMB/DA	COMBINED MATERIAL CHANGE OF USE AND RECONFIGURING OF A LOT FOR 148 SAMFORD ROAD FERNY HILLS. (LOT 135 ON SL10387)	05-Nov-03	Approved	18-Apr-05	Approved	63	60 Woolshed Street, FERNY HILLS QLD 4055
DA/11329/2003/DA	10287/2003/COMB/DA	COMBINED MATERIAL CHANGE OF USE AND RECONFIGURING OF A LOT FOR 148 SAMFORD ROAD FERNY HILLS. (LOT 135 ON SL10387)	05-Nov-03	Approved	18-Apr-05	Approved	63	61 Woolshed Street, FERNY HILLS QLD 4055
DA/11329/2003/DA	10287/2003/COMB/DA	COMBINED MATERIAL CHANGE OF USE AND RECONFIGURING OF A LOT FOR 148 SAMFORD ROAD FERNY HILLS. (LOT 135 ON SL10387)	05-Nov-03	Approved	18-Apr-05	Approved	63	62 Woolshed Street, FERNY HILLS QLD 4055
DA/11329/2003/DA	10287/2003/COMB/DA	COMBINED MATERIAL CHANGE OF USE AND RECONFIGURING OF A LOT FOR 148 SAMFORD ROAD FERNY HILLS. (LOT 135 ON SL10387)	05-Nov-03	Approved	18-Apr-05	Approved	63	64-66 Woolshed Street, FERNY HILLS QLD 4055
DA/11329/2003/DA	10287/2003/COMB/DA	COMBINED MATERIAL CHANGE OF USE AND RECONFIGURING OF A LOT FOR 148 SAMFORD ROAD FERNY HILLS. (LOT 135 ON SL10387)	05-Nov-03	Approved	18-Apr-05	Approved	63	65 Woolshed Street, FERNY HILLS QLD 4055

**List of all DA Approvals since 01/01/2003 where Lots > 4 as at 01/09/2011 with Addresses**

Application Number	Old Application Ref	Description	Lodged	Status	Decided	Decision	#Lots	Address
DA/11329/2003/DA	10287/2003/COMB/DA	COMBINED MATERIAL CHANGE OF USE AND RECONFIGURING OF A LOT FOR 148 SAMFORD ROAD FERNY HILLS. (LOT 135 ON SL10387)	05-Nov-03	Approved	18-Apr-05	Approved	63	67 Woolshed Street, FERNY HILLS QLD 4055
DA/11329/2003/DA	10287/2003/COMB/DA	COMBINED MATERIAL CHANGE OF USE AND RECONFIGURING OF A LOT FOR 148 SAMFORD ROAD FERNY HILLS. (LOT 135 ON SL10387)	05-Nov-03	Approved	18-Apr-05	Approved	63	68 Woolshed Street, FERNY HILLS QLD 4055
DA/11329/2003/DA	10287/2003/COMB/DA	COMBINED MATERIAL CHANGE OF USE AND RECONFIGURING OF A LOT FOR 148 SAMFORD ROAD FERNY HILLS. (LOT 135 ON SL10387)	05-Nov-03	Approved	18-Apr-05	Approved	63	69 Woolshed Street, FERNY HILLS QLD 4055
DA/11329/2003/DA	10287/2003/COMB/DA	COMBINED MATERIAL CHANGE OF USE AND RECONFIGURING OF A LOT FOR 148 SAMFORD ROAD FERNY HILLS. (LOT 135 ON SL10387)	05-Nov-03	Approved	18-Apr-05	Approved	63	7 Merino Close, FERNY HILLS QLD 4055
DA/11329/2003/DA	10287/2003/COMB/DA	COMBINED MATERIAL CHANGE OF USE AND RECONFIGURING OF A LOT FOR 148 SAMFORD ROAD FERNY HILLS. (LOT 135 ON SL10387)	05-Nov-03	Approved	18-Apr-05	Approved	63	7 Shearers Close, FERNY HILLS QLD 4055

**List of all DA Approvals since 01/01/2003 where Lots > 4 as at 01/09/2011 with Addresses**

Application Number	Old Application Ref	Description	Lodged	Status	Decided	Decision	#Lots	Address
DA/11329/2003/DA	10287/2003/COMB/DA	COMBINED MATERIAL CHANGE OF USE AND RECONFIGURING OF A LOT FOR 148 SAMFORD ROAD FERNY HILLS. (LOT 135 ON SL10387)	05-Nov-03	Approved	18-Apr-05	Approved	63	71 Woolshed Street, FERNY HILLS QLD 4055
DA/11329/2003/DA	10287/2003/COMB/DA	COMBINED MATERIAL CHANGE OF USE AND RECONFIGURING OF A LOT FOR 148 SAMFORD ROAD FERNY HILLS. (LOT 135 ON SL10387)	05-Nov-03	Approved	18-Apr-05	Approved	63	73 Woolshed Street, FERNY HILLS QLD 4055
DA/11329/2003/DA	10287/2003/COMB/DA	COMBINED MATERIAL CHANGE OF USE AND RECONFIGURING OF A LOT FOR 148 SAMFORD ROAD FERNY HILLS. (LOT 135 ON SL10387)	05-Nov-03	Approved	18-Apr-05	Approved	63	8 Drovers Close, FERNY HILLS QLD 4055
DA/11329/2003/DA	10287/2003/COMB/DA	COMBINED MATERIAL CHANGE OF USE AND RECONFIGURING OF A LOT FOR 148 SAMFORD ROAD FERNY HILLS. (LOT 135 ON SL10387)	05-Nov-03	Approved	18-Apr-05	Approved	63	8 Shearers Close, FERNY HILLS QLD 4055
DA/11329/2003/DA	10287/2003/COMB/DA	COMBINED MATERIAL CHANGE OF USE AND RECONFIGURING OF A LOT FOR 148 SAMFORD ROAD FERNY HILLS. (LOT 135 ON SL10387)	05-Nov-03	Approved	18-Apr-05	Approved	63	9 Merino Close, FERNY HILLS QLD 4055

**List of all DA Approvals since 01/01/2003 where Lots > 4 as at 01/09/2011 with Addresses**

Application Number	Old Application Ref	Description	Lodged	Status	Decided	Decision	#Lots	Address
DA/11329/2003/DA	10287/2003/COMB/DA	COMBINED MATERIAL CHANGE OF USE AND RECONFIGURING OF A LOT FOR 148 SAMFORD ROAD FERNY HILLS. (LOT 135 ON SL10387)	05-Nov-03	Approved	18-Apr-05	Approved	63	9 Shearers Close, FERNY HILLS QLD 4055
DA/11329/2003/DA	10287/2003/COMB/DA	COMBINED MATERIAL CHANGE OF USE AND RECONFIGURING OF A LOT FOR 148 SAMFORD ROAD FERNY HILLS. (LOT 135 ON SL10387)	05-Nov-03	Approved	18-Apr-05	Approved	63	Lot 135 Samford Road FERNY HILLS QLD 4055
DA/11329/2003/DA	10287/2003/COMB/DA	COMBINED MATERIAL CHANGE OF USE AND RECONFIGURING OF A LOT FOR 148 SAMFORD ROAD FERNY HILLS. (LOT 135 ON SL10387)	05-Nov-03	Approved	18-Apr-05	Approved	63	Park 11-41 Woolshed Street, FERNY HILLS QLD 4055
DA/11329/2003/DA	10287/2003/COMB/DA	COMBINED MATERIAL CHANGE OF USE AND RECONFIGURING OF A LOT FOR 148 SAMFORD ROAD FERNY HILLS. (LOT 135 ON SL10387)	05-Nov-03	Approved	18-Apr-05	Approved	63	Park 1-21 Drovers Close, FERNY HILLS QLD 4055
DA/11329/2003/DA	10287/2003/COMB/DA	COMBINED MATERIAL CHANGE OF USE AND RECONFIGURING OF A LOT FOR 148 SAMFORD ROAD FERNY HILLS. (LOT 135 ON SL10387)	05-Nov-03	Approved	18-Apr-05	Approved	63	Park 4-14 Woolshed Street, FERNY HILLS QLD 4055

**List of all DA Approvals since 01/01/2003 where Lots > 4 as at 01/09/2011 with Addresses**

Application Number	Old Application Ref	Description	Lodged	Status	Decided	Decision	#Lots	Address
DA/4026/2003/DA/4	10127/2003/COMB/DA	PROPOSED 27 LOT SUBDIVISION AND MATERIAL CHANGE OF USE FROM FUTURE URBAN TO RESIDENTIAL A FOR LOT 2 FRESHWATER CREEK ROAD, MANGO HILL	11-Jun-03	Approved	07-May-04	Approved	27	1 Grace Court, MANGO HILL QLD 4509
DA/4026/2003/DA/4	10127/2003/COMB/DA	PROPOSED 27 LOT SUBDIVISION AND MATERIAL CHANGE OF USE FROM FUTURE URBAN TO RESIDENTIAL A FOR LOT 2 FRESHWATER CREEK ROAD, MANGO HILL	11-Jun-03	Approved	07-May-04	Approved	27	10 Grace Court, MANGO HILL QLD 4509
DA/4026/2003/DA/4	10127/2003/COMB/DA	PROPOSED 27 LOT SUBDIVISION AND MATERIAL CHANGE OF USE FROM FUTURE URBAN TO RESIDENTIAL A FOR LOT 2 FRESHWATER CREEK ROAD, MANGO HILL	11-Jun-03	Approved	07-May-04	Approved	27	11 Grace Court, MANGO HILL QLD 4509
DA/4026/2003/DA/4	10127/2003/COMB/DA	PROPOSED 27 LOT SUBDIVISION AND MATERIAL CHANGE OF USE FROM FUTURE URBAN TO RESIDENTIAL A FOR LOT 2 FRESHWATER CREEK ROAD, MANGO HILL	11-Jun-03	Approved	07-May-04	Approved	27	12 Grace Court, MANGO HILL QLD 4509



**List of all DA Approvals since 01/01/2003 where Lots > 4 as at 01/09/2011 with Addresses**

Application Number	Old Application Ref	Description	Lodged	Status	Decided	Decision	#Lots	Address
DA/4026/2003/DA/4	10127/2003/COMB/DA	PROPOSED 27 LOT SUBDIVISION AND MATERIAL CHANGE OF USE FROM FUTURE URBAN TO RESIDENTIAL A FOR LOT 2 FRESHWATER CREEK ROAD, MANGO HILL	11-Jun-03	Approved	07-May-04	Approved	27	14 Grace Court, MANGO HILL QLD 4509
DA/4026/2003/DA/4	10127/2003/COMB/DA	PROPOSED 27 LOT SUBDIVISION AND MATERIAL CHANGE OF USE FROM FUTURE URBAN TO RESIDENTIAL A FOR LOT 2 FRESHWATER CREEK ROAD, MANGO HILL	11-Jun-03	Approved	07-May-04	Approved	27	15 Grace Court, MANGO HILL QLD 4509
DA/4026/2003/DA/4	10127/2003/COMB/DA	PROPOSED 27 LOT SUBDIVISION AND MATERIAL CHANGE OF USE FROM FUTURE URBAN TO RESIDENTIAL A FOR LOT 2 FRESHWATER CREEK ROAD, MANGO HILL	11-Jun-03	Approved	07-May-04	Approved	27	16 Grace Court, MANGO HILL QLD 4509
DA/4026/2003/DA/4	10127/2003/COMB/DA	PROPOSED 27 LOT SUBDIVISION AND MATERIAL CHANGE OF USE FROM FUTURE URBAN TO RESIDENTIAL A FOR LOT 2 FRESHWATER CREEK ROAD, MANGO HILL	11-Jun-03	Approved	07-May-04	Approved	27	17 Grace Court, MANGO HILL QLD 4509

**List of all DA Approvals since 01/01/2003 where Lots > 4 as at 01/09/2011 with Addresses**

<b>Application Number</b>	<b>Old Application Ref</b>	<b>Description</b>	<b>Lodged</b>	<b>Status</b>	<b>Decided</b>	<b>Decision</b>	<b>#Lots</b>	<b>Address</b>
DA/4026/2003/DA/4	10127/2003/COMB/DA	PROPOSED 27 LOT SUBDIVISION AND MATERIAL CHANGE OF USE FROM FUTURE URBAN TO RESIDENTIAL A FOR LOT 2 FRESHWATER CREEK ROAD, MANGO HILL	11-Jun-03	Approved	07-May-04	Approved	27	18 Grace Court, MANGO HILL QLD 4509
DA/4026/2003/DA/4	10127/2003/COMB/DA	PROPOSED 27 LOT SUBDIVISION AND MATERIAL CHANGE OF USE FROM FUTURE URBAN TO RESIDENTIAL A FOR LOT 2 FRESHWATER CREEK ROAD, MANGO HILL	11-Jun-03	Approved	07-May-04	Approved	27	19 Grace Court, MANGO HILL QLD 4509
DA/4026/2003/DA/4	10127/2003/COMB/DA	PROPOSED 27 LOT SUBDIVISION AND MATERIAL CHANGE OF USE FROM FUTURE URBAN TO RESIDENTIAL A FOR LOT 2 FRESHWATER CREEK ROAD, MANGO HILL	11-Jun-03	Approved	07-May-04	Approved	27	20 Freshwater Creek Road, MANGO HILL QLD 4509
DA/4026/2003/DA/4	10127/2003/COMB/DA	PROPOSED 27 LOT SUBDIVISION AND MATERIAL CHANGE OF USE FROM FUTURE URBAN TO RESIDENTIAL A FOR LOT 2 FRESHWATER CREEK ROAD, MANGO HILL	11-Jun-03	Approved	07-May-04	Approved	27	21 Grace Court, MANGO HILL QLD 4509

**List of all DA Approvals since 01/01/2003 where Lots > 4 as at 01/09/2011 with Addresses**

Application Number	Old Application Ref	Description	Lodged	Status	Decided	Decision	#Lots	Address
DA/4026/2003/DA/4	10127/2003/COMB/DA	PROPOSED 27 LOT SUBDIVISION AND MATERIAL CHANGE OF USE FROM FUTURE URBAN TO RESIDENTIAL A FOR LOT 2 FRESHWATER CREEK ROAD, MANGO HILL	11-Jun-03	Approved	07-May-04	Approved	27	22 Freshwater Creek Road, MANGO HILL QLD 4509
DA/4026/2003/DA/4	10127/2003/COMB/DA	PROPOSED 27 LOT SUBDIVISION AND MATERIAL CHANGE OF USE FROM FUTURE URBAN TO RESIDENTIAL A FOR LOT 2 FRESHWATER CREEK ROAD, MANGO HILL	11-Jun-03	Approved	07-May-04	Approved	27	24 Freshwater Creek Road, MANGO HILL QLD 4509
DA/4026/2003/DA/4	10127/2003/COMB/DA	PROPOSED 27 LOT SUBDIVISION AND MATERIAL CHANGE OF USE FROM FUTURE URBAN TO RESIDENTIAL A FOR LOT 2 FRESHWATER CREEK ROAD, MANGO HILL	11-Jun-03	Approved	07-May-04	Approved	27	26 Freshwater Creek Road, MANGO HILL QLD 4509
DA/4026/2003/DA/4	10127/2003/COMB/DA	PROPOSED 27 LOT SUBDIVISION AND MATERIAL CHANGE OF USE FROM FUTURE URBAN TO RESIDENTIAL A FOR LOT 2 FRESHWATER CREEK ROAD, MANGO HILL	11-Jun-03	Approved	07-May-04	Approved	27	28 Freshwater Creek Road, MANGO HILL QLD 4509

**List of all DA Approvals since 01/01/2003 where Lots > 4 as at 01/09/2011 with Addresses**

Application Number	Old Application Ref	Description	Lodged	Status	Decided	Decision	#Lots	Address
DA/4026/2003/DA/4	10127/2003/COMB/DA	PROPOSED 27 LOT SUBDIVISION AND MATERIAL CHANGE OF USE FROM FUTURE URBAN TO RESIDENTIAL A FOR LOT 2 FRESHWATER CREEK ROAD, MANGO HILL	11-Jun-03	Approved	07-May-04	Approved	27	3 Grace Court, MANGO HILL QLD 4509
DA/4026/2003/DA/4	10127/2003/COMB/DA	PROPOSED 27 LOT SUBDIVISION AND MATERIAL CHANGE OF USE FROM FUTURE URBAN TO RESIDENTIAL A FOR LOT 2 FRESHWATER CREEK ROAD, MANGO HILL	11-Jun-03	Approved	07-May-04	Approved	27	30 Freshwater Creek Road, MANGO HILL QLD 4509
DA/4026/2003/DA/4	10127/2003/COMB/DA	PROPOSED 27 LOT SUBDIVISION AND MATERIAL CHANGE OF USE FROM FUTURE URBAN TO RESIDENTIAL A FOR LOT 2 FRESHWATER CREEK ROAD, MANGO HILL	11-Jun-03	Approved	07-May-04	Approved	27	32 Freshwater Creek Road, MANGO HILL QLD 4509
DA/4026/2003/DA/4	10127/2003/COMB/DA	PROPOSED 27 LOT SUBDIVISION AND MATERIAL CHANGE OF USE FROM FUTURE URBAN TO RESIDENTIAL A FOR LOT 2 FRESHWATER CREEK ROAD, MANGO HILL	11-Jun-03	Approved	07-May-04	Approved	27	34 Freshwater Creek Road, MANGO HILL QLD 4509

**List of all DA Approvals since 01/01/2003 where Lots > 4 as at 01/09/2011 with Addresses**

Application Number	Old Application Ref	Description	Lodged	Status	Decided	Decision	#Lots	Address
DA/4026/2003/DA/4	10127/2003/COMB/DA	PROPOSED 27 LOT SUBDIVISION AND MATERIAL CHANGE OF USE FROM FUTURE URBAN TO RESIDENTIAL A FOR LOT 2 FRESHWATER CREEK ROAD, MANGO HILL	11-Jun-03	Approved	07-May-04	Approved	27	36 Freshwater Creek Road, MANGO HILL QLD 4509
DA/4026/2003/DA/4	10127/2003/COMB/DA	PROPOSED 27 LOT SUBDIVISION AND MATERIAL CHANGE OF USE FROM FUTURE URBAN TO RESIDENTIAL A FOR LOT 2 FRESHWATER CREEK ROAD, MANGO HILL	11-Jun-03	Approved	07-May-04	Approved	27	4 Grace Court, MANGO HILL QLD 4509
DA/4026/2003/DA/4	10127/2003/COMB/DA	PROPOSED 27 LOT SUBDIVISION AND MATERIAL CHANGE OF USE FROM FUTURE URBAN TO RESIDENTIAL A FOR LOT 2 FRESHWATER CREEK ROAD, MANGO HILL	11-Jun-03	Approved	07-May-04	Approved	27	5 Grace Court, MANGO HILL QLD 4509
DA/4026/2003/DA/4	10127/2003/COMB/DA	PROPOSED 27 LOT SUBDIVISION AND MATERIAL CHANGE OF USE FROM FUTURE URBAN TO RESIDENTIAL A FOR LOT 2 FRESHWATER CREEK ROAD, MANGO HILL	11-Jun-03	Approved	07-May-04	Approved	27	6 Grace Court, MANGO HILL QLD 4509



**List of all DA Approvals since 01/01/2003 where Lots > 4 as at 01/09/2011 with Addresses**

Application Number	Old Application Ref	Description	Lodged	Status	Decided	Decision	#Lots	Address
DA/4026/2003/DA/4	10127/2003/COMB/DA	PROPOSED 27 LOT SUBDIVISION AND MATERIAL CHANGE OF USE FROM FUTURE URBAN TO RESIDENTIAL A FOR LOT 2 FRESHWATER CREEK ROAD, MANGO HILL	11-Jun-03	Approved	07-May-04	Approved	27	7 Grace Court, MANGO HILL QLD 4509
DA/4026/2003/DA/4	10127/2003/COMB/DA	PROPOSED 27 LOT SUBDIVISION AND MATERIAL CHANGE OF USE FROM FUTURE URBAN TO RESIDENTIAL A FOR LOT 2 FRESHWATER CREEK ROAD, MANGO HILL	11-Jun-03	Approved	07-May-04	Approved	27	8 Grace Court, MANGO HILL QLD 4509
DA/4026/2003/DA/4	10127/2003/COMB/DA	PROPOSED 27 LOT SUBDIVISION AND MATERIAL CHANGE OF USE FROM FUTURE URBAN TO RESIDENTIAL A FOR LOT 2 FRESHWATER CREEK ROAD, MANGO HILL	11-Jun-03	Approved	07-May-04	Approved	27	9 Grace Court, MANGO HILL QLD 4509
DA/4026/2003/DA/4	10127/2003/COMB/DA	PROPOSED 27 LOT SUBDIVISION AND MATERIAL CHANGE OF USE FROM FUTURE URBAN TO RESIDENTIAL A FOR LOT 2 FRESHWATER CREEK ROAD, MANGO HILL	11-Jun-03	Approved	07-May-04	Approved	27	Grace Court Park 18 Freshwater Creek Road, MANGO HILL QLD 4509

**List of all DA Approvals since 01/01/2003 where Lots > 4 as at 01/09/2011 with Addresses**

<b>Application Number</b>	<b>Old Application Ref</b>	<b>Description</b>	<b>Lodged</b>	<b>Status</b>	<b>Decided</b>	<b>Decision</b>	<b>#Lots</b>	<b>Address</b>
DA/4026/2003/DA/4	10127/2003/COMB/DA	PROPOSED 27 LOT SUBDIVISION AND MATERIAL CHANGE OF USE FROM FUTURE URBAN TO RESIDENTIAL A FOR LOT 2 FRESHWATER CREEK ROAD, MANGO HILL	11-Jun-03	Approved	07-May-04	Approved	27	Lot 2 Freshwater Creek RoadMANGO HILL QLD 4509
DA/11343/2003/DA/1	10297/2003/COMB/DA	COMBINED MCU AND RAL - FOR 367 SAMSONVALE ROAD, WARNER.	14-Nov-03	Approved	05-Apr-04	Approved	28	1 Fenton Close, WARNER QLD 4500
DA/11343/2003/DA/1	10297/2003/COMB/DA	COMBINED MCU AND RAL - FOR 367 SAMSONVALE ROAD, WARNER.	14-Nov-03	Approved	05-Apr-04	Approved	28	10 Fir Place, WARNER QLD 4500
DA/11343/2003/DA/1	10297/2003/COMB/DA	COMBINED MCU AND RAL - FOR 367 SAMSONVALE ROAD, WARNER.	14-Nov-03	Approved	05-Apr-04	Approved	28	11 Fenton Close, WARNER QLD 4500
DA/11343/2003/DA/1	10297/2003/COMB/DA	COMBINED MCU AND RAL - FOR 367 SAMSONVALE ROAD, WARNER.	14-Nov-03	Approved	05-Apr-04	Approved	28	11 Fir Place, WARNER QLD 4500
DA/11343/2003/DA/1	10297/2003/COMB/DA	COMBINED MCU AND RAL - FOR 367 SAMSONVALE ROAD, WARNER.	14-Nov-03	Approved	05-Apr-04	Approved	28	12 Fir Place, WARNER QLD 4500
DA/11343/2003/DA/1	10297/2003/COMB/DA	COMBINED MCU AND RAL - FOR 367 SAMSONVALE ROAD, WARNER.	14-Nov-03	Approved	05-Apr-04	Approved	28	14 Fir Place, WARNER QLD 4500
DA/11343/2003/DA/1	10297/2003/COMB/DA	COMBINED MCU AND RAL - FOR 367 SAMSONVALE ROAD, WARNER.	14-Nov-03	Approved	05-Apr-04	Approved	28	15 Fir Place, WARNER QLD 4500
DA/11343/2003/DA/1	10297/2003/COMB/DA	COMBINED MCU AND RAL - FOR 367 SAMSONVALE ROAD, WARNER.	14-Nov-03	Approved	05-Apr-04	Approved	28	16 Fir Place, WARNER QLD 4500

**List of all DA Approvals since 01/01/2003 where Lots > 4 as at 01/09/2011 with Addresses**

Application Number	Old Application Ref	Description	Lodged	Status	Decided	Decision	#Lots	Address
DA/11343/2003/DA/1	10297/2003/COMB/DA	COMBINED MCU AND RAL - FOR 367 SAMSONVALE ROAD, WARNER.	14-Nov-03	Approved	05-Apr-04	Approved	28	17 Fir Place, WARNER QLD 4500
DA/11343/2003/DA/1	10297/2003/COMB/DA	COMBINED MCU AND RAL - FOR 367 SAMSONVALE ROAD, WARNER.	14-Nov-03	Approved	05-Apr-04	Approved	28	18 Fir Place, WARNER QLD 4500
DA/11343/2003/DA/1	10297/2003/COMB/DA	COMBINED MCU AND RAL - FOR 367 SAMSONVALE ROAD, WARNER.	14-Nov-03	Approved	05-Apr-04	Approved	28	2 Fenton Close, WARNER QLD 4500
DA/11343/2003/DA/1	10297/2003/COMB/DA	COMBINED MCU AND RAL - FOR 367 SAMSONVALE ROAD, WARNER.	14-Nov-03	Approved	05-Apr-04	Approved	28	20 Fir Place, WARNER QLD 4500
DA/11343/2003/DA/1	10297/2003/COMB/DA	COMBINED MCU AND RAL - FOR 367 SAMSONVALE ROAD, WARNER.	14-Nov-03	Approved	05-Apr-04	Approved	28	22 Fir Place, WARNER QLD 4500
DA/11343/2003/DA/1	10297/2003/COMB/DA	COMBINED MCU AND RAL - FOR 367 SAMSONVALE ROAD, WARNER.	14-Nov-03	Approved	05-Apr-04	Approved	28	24 Fir Place, WARNER QLD 4500
DA/11343/2003/DA/1	10297/2003/COMB/DA	COMBINED MCU AND RAL - FOR 367 SAMSONVALE ROAD, WARNER.	14-Nov-03	Approved	05-Apr-04	Approved	28	26 Fir Place, WARNER QLD 4500
DA/11343/2003/DA/1	10297/2003/COMB/DA	COMBINED MCU AND RAL - FOR 367 SAMSONVALE ROAD, WARNER.	14-Nov-03	Approved	05-Apr-04	Approved	28	28 Fir Place, WARNER QLD 4500
DA/11343/2003/DA/1	10297/2003/COMB/DA	COMBINED MCU AND RAL - FOR 367 SAMSONVALE ROAD, WARNER.	14-Nov-03	Approved	05-Apr-04	Approved	28	3 Fenton Close, WARNER QLD 4500
DA/11343/2003/DA/1	10297/2003/COMB/DA	COMBINED MCU AND RAL - FOR 367 SAMSONVALE ROAD, WARNER.	14-Nov-03	Approved	05-Apr-04	Approved	28	3 Fir Place, WARNER QLD 4500

**List of all DA Approvals since 01/01/2003 where Lots > 4 as at 01/09/2011 with Addresses**

Application Number	Old Application Ref	Description	Lodged	Status	Decided	Decision	#Lots	Address
DA/11343/2003/DA/1	10297/2003/COMB/DA	COMBINED MCU AND RAL - FOR 367 SAMSONVALE ROAD, WARNER.	14-Nov-03	Approved	05-Apr-04	Approved	28	30 Fir Place, WARNER QLD 4500
DA/11343/2003/DA/1	10297/2003/COMB/DA	COMBINED MCU AND RAL - FOR 367 SAMSONVALE ROAD, WARNER.	14-Nov-03	Approved	05-Apr-04	Approved	28	367 Samsonvale Road, WARNER QLD 4500
DA/11343/2003/DA/1	10297/2003/COMB/DA	COMBINED MCU AND RAL - FOR 367 SAMSONVALE ROAD, WARNER.	14-Nov-03	Approved	05-Apr-04	Approved	28	4 Fenton Close, WARNER QLD 4500
DA/11343/2003/DA/1	10297/2003/COMB/DA	COMBINED MCU AND RAL - FOR 367 SAMSONVALE ROAD, WARNER.	14-Nov-03	Approved	05-Apr-04	Approved	28	5 Fenton Close, WARNER QLD 4500
DA/11343/2003/DA/1	10297/2003/COMB/DA	COMBINED MCU AND RAL - FOR 367 SAMSONVALE ROAD, WARNER.	14-Nov-03	Approved	05-Apr-04	Approved	28	6 Fenton Close, WARNER QLD 4500
DA/11343/2003/DA/1	10297/2003/COMB/DA	COMBINED MCU AND RAL - FOR 367 SAMSONVALE ROAD, WARNER.	14-Nov-03	Approved	05-Apr-04	Approved	28	7 Fenton Close, WARNER QLD 4500
DA/11343/2003/DA/1	10297/2003/COMB/DA	COMBINED MCU AND RAL - FOR 367 SAMSONVALE ROAD, WARNER.	14-Nov-03	Approved	05-Apr-04	Approved	28	8 Fenton Close, WARNER QLD 4500
DA/11343/2003/DA/1	10297/2003/COMB/DA	COMBINED MCU AND RAL - FOR 367 SAMSONVALE ROAD, WARNER.	14-Nov-03	Approved	05-Apr-04	Approved	28	8 Fir Place, WARNER QLD 4500
DA/11343/2003/DA/1	10297/2003/COMB/DA	COMBINED MCU AND RAL - FOR 367 SAMSONVALE ROAD, WARNER.	14-Nov-03	Approved	05-Apr-04	Approved	28	9 Fenton Close, WARNER QLD 4500
DA/11343/2003/DA/1	10297/2003/COMB/DA	COMBINED MCU AND RAL - FOR 367 SAMSONVALE ROAD, WARNER.	14-Nov-03	Approved	05-Apr-04	Approved	28	9 Fir Place, WARNER QLD 4500

**List of all DA Approvals since 01/01/2003 where Lots > 4 as at 01/09/2011 with Addresses**

Application Number	Old Application Ref	Description	Lodged	Status	Decided	Decision	#Lots	Address
DA/11343/2003/DA/1	10297/2003/COMB/DA	COMBINED MCU AND RAL - FOR 367 SAMSONVALE ROAD, WARNER.	14-Nov-03	Approved	05-Apr-04	Approved	28	Boxwood Court Park 10 Fenton Close, WARNER QLD 4500
DA/11343/2003/DA/1	10297/2003/COMB/DA	COMBINED MCU AND RAL - FOR 367 SAMSONVALE ROAD, WARNER.	14-Nov-03	Approved	05-Apr-04	Approved	28	Reserve for Drainage 19 Fir Place, WARNER QLD 4500
DA/9998/2003/DA/2	10224/2003/COMB/DA	COMBINED MCU & RAL APPLICATION AT CEDAR CREEK ROAD, CEDAR CREEK (LOT 22 ON SP141955)	27-Aug-03	Approved	02-Jun-04	Approved	17	1 Panorama Drive, CEDAR CREEK QLD 4520
DA/9998/2003/DA/2	10224/2003/COMB/DA	COMBINED MCU & RAL APPLICATION AT CEDAR CREEK ROAD, CEDAR CREEK (LOT 22 ON SP141955)	27-Aug-03	Approved	02-Jun-04	Approved	17	10 Panorama Drive, CEDAR CREEK QLD 4520
DA/9998/2003/DA/2	10224/2003/COMB/DA	COMBINED MCU & RAL APPLICATION AT CEDAR CREEK ROAD, CEDAR CREEK (LOT 22 ON SP141955)	27-Aug-03	Approved	02-Jun-04	Approved	17	11 Panorama Drive, CEDAR CREEK QLD 4520
DA/9998/2003/DA/2	10224/2003/COMB/DA	COMBINED MCU & RAL APPLICATION AT CEDAR CREEK ROAD, CEDAR CREEK (LOT 22 ON SP141955)	27-Aug-03	Approved	02-Jun-04	Approved	17	12 Panorama Drive, CEDAR CREEK QLD 4520
DA/9998/2003/DA/2	10224/2003/COMB/DA	COMBINED MCU & RAL APPLICATION AT CEDAR CREEK ROAD, CEDAR CREEK (LOT 22 ON SP141955)	27-Aug-03	Approved	02-Jun-04	Approved	17	14 Panorama Drive, CEDAR CREEK QLD 4520
DA/9998/2003/DA/2	10224/2003/COMB/DA	COMBINED MCU & RAL APPLICATION AT CEDAR CREEK ROAD, CEDAR CREEK (LOT 22 ON SP141955)	27-Aug-03	Approved	02-Jun-04	Approved	17	15 Panorama Drive, CEDAR CREEK QLD 4520



**List of all DA Approvals since 01/01/2003 where Lots > 4 as at 01/09/2011 with Addresses**

<b>Application Number</b>	<b>Old Application Ref</b>	<b>Description</b>	<b>Lodged</b>	<b>Status</b>	<b>Decided</b>	<b>Decision</b>	<b>#Lots</b>	<b>Address</b>
DA/9998/2003/DA/2	10224/2003/COMB/DA	COMBINED MCU & RAL APPLICATION AT CEDAR CREEK ROAD, CEDAR CREEK (LOT 22 ON SP141955)	27-Aug-03	Approved	02-Jun-04	Approved	17	16 Panorama Drive, CEDAR CREEK QLD 4520
DA/9998/2003/DA/2	10224/2003/COMB/DA	COMBINED MCU & RAL APPLICATION AT CEDAR CREEK ROAD, CEDAR CREEK (LOT 22 ON SP141955)	27-Aug-03	Approved	02-Jun-04	Approved	17	17 Panorama Drive, CEDAR CREEK QLD 4520
DA/9998/2003/DA/2	10224/2003/COMB/DA	COMBINED MCU & RAL APPLICATION AT CEDAR CREEK ROAD, CEDAR CREEK (LOT 22 ON SP141955)	27-Aug-03	Approved	02-Jun-04	Approved	17	2 Panorama Drive, CEDAR CREEK QLD 4520
DA/9998/2003/DA/2	10224/2003/COMB/DA	COMBINED MCU & RAL APPLICATION AT CEDAR CREEK ROAD, CEDAR CREEK (LOT 22 ON SP141955)	27-Aug-03	Approved	02-Jun-04	Approved	17	3 Panorama Drive, CEDAR CREEK QLD 4520
DA/9998/2003/DA/2	10224/2003/COMB/DA	COMBINED MCU & RAL APPLICATION AT CEDAR CREEK ROAD, CEDAR CREEK (LOT 22 ON SP141955)	27-Aug-03	Approved	02-Jun-04	Approved	17	4 Panorama Drive, CEDAR CREEK QLD 4520
DA/9998/2003/DA/2	10224/2003/COMB/DA	COMBINED MCU & RAL APPLICATION AT CEDAR CREEK ROAD, CEDAR CREEK (LOT 22 ON SP141955)	27-Aug-03	Approved	02-Jun-04	Approved	17	5 Panorama Drive, CEDAR CREEK QLD 4520
DA/9998/2003/DA/2	10224/2003/COMB/DA	COMBINED MCU & RAL APPLICATION AT CEDAR CREEK ROAD, CEDAR CREEK (LOT 22 ON SP141955)	27-Aug-03	Approved	02-Jun-04	Approved	17	6 Panorama Drive, CEDAR CREEK QLD 4520
DA/9998/2003/DA/2	10224/2003/COMB/DA	COMBINED MCU & RAL APPLICATION AT CEDAR CREEK ROAD, CEDAR CREEK (LOT 22 ON SP141955)	27-Aug-03	Approved	02-Jun-04	Approved	17	7 Panorama Drive, CEDAR CREEK QLD 4520

**List of all DA Approvals since 01/01/2003 where Lots > 4 as at 01/09/2011 with Addresses**

Application Number	Old Application Ref	Description	Lodged	Status	Decided	Decision	#Lots	Address
DA/9998/2003/DA/2	10224/2003/COMB/DA	COMBINED MCU & RAL APPLICATION AT CEDAR CREEK ROAD, CEDAR CREEK (LOT 22 ON SP141955)	27-Aug-03	Approved	02-Jun-04	Approved	17	8 Panorama Drive, CEDAR CREEK QLD 4520
DA/9998/2003/DA/2	10224/2003/COMB/DA	COMBINED MCU & RAL APPLICATION AT CEDAR CREEK ROAD, CEDAR CREEK (LOT 22 ON SP141955)	27-Aug-03	Approved	02-Jun-04	Approved	17	9 Panorama Drive, CEDAR CREEK QLD 4520
DA/9998/2003/DA/2	10224/2003/COMB/DA	COMBINED MCU & RAL APPLICATION AT CEDAR CREEK ROAD, CEDAR CREEK (LOT 22 ON SP141955)	27-Aug-03	Approved	02-Jun-04	Approved	17	Lot 1 Cedar Creek RoadCEDAR CREEK QLD 4520
DA/9998/2003/DA/2	10224/2003/COMB/DA	COMBINED MCU & RAL APPLICATION AT CEDAR CREEK ROAD, CEDAR CREEK (LOT 22 ON SP141955)	27-Aug-03	Approved	02-Jun-04	Approved	17	Lot 2 Cedar Creek RoadCEDAR CREEK QLD 4520
DA/9998/2003/DA/2	10224/2003/COMB/DA	COMBINED MCU & RAL APPLICATION AT CEDAR CREEK ROAD, CEDAR CREEK (LOT 22 ON SP141955)	27-Aug-03	Approved	02-Jun-04	Approved	17	Lot 22 Cedar Creek Road, CEDAR CREEK QLD 4520
DA/10044/2004/DA/4	10243/2004/COMB/DA	APPLICATION FOR A COMBINED MATERIAL CHANGE OF USE AND RECONFIGURATION OF A LOT SITUATED AT 753 CLEAR MOUNTAIN ROAD CLEAR MOUNTAIN ON LAND DESCRIBED AS LOT 2 & 6 ON SP147000 PARISH	30-Jun-04	Approved	21-Mar-05	Approved	11	685 Clear Mountain Road, CLEAR MOUNTAIN QLD 4500

**List of all DA Approvals since 01/01/2003 where Lots > 4 as at 01/09/2011 with Addresses**

Application Number	Old Application Ref	Description	Lodged	Status	Decided	Decision	#Lots	Address
DA/10044/2004/DA/4	10243/2004/COMB/DA	APPLICATION FOR A COMBINED MATERIAL CHANGE OF USE AND RECONFIGURATION OF A LOT SITUATED AT 753 CLEAR MOUNTAIN ROAD CLEAR MOUNTAIN ON LAND DESCRIBED AS LOT 2 & 6 ON SP147000 PARISH	30-Jun-04	Approved	21-Mar-05	Approved	11	691 Clear Mountain Road, CLEAR MOUNTAIN QLD 4500
DA/10044/2004/DA/4	10243/2004/COMB/DA	APPLICATION FOR A COMBINED MATERIAL CHANGE OF USE AND RECONFIGURATION OF A LOT SITUATED AT 753 CLEAR MOUNTAIN ROAD CLEAR MOUNTAIN ON LAND DESCRIBED AS LOT 2 & 6 ON SP147000 PARISH	30-Jun-04	Approved	21-Mar-05	Approved	11	695 Clear Mountain Road, CLEAR MOUNTAIN QLD 4500
DA/10044/2004/DA/4	10243/2004/COMB/DA	APPLICATION FOR A COMBINED MATERIAL CHANGE OF USE AND RECONFIGURATION OF A LOT SITUATED AT 753 CLEAR MOUNTAIN ROAD CLEAR MOUNTAIN ON LAND DESCRIBED AS LOT 2 & 6 ON SP147000 PARISH	30-Jun-04	Approved	21-Mar-05	Approved	11	701 Clear Mountain Road, CLEAR MOUNTAIN QLD 4500

**List of all DA Approvals since 01/01/2003 where Lots > 4 as at 01/09/2011 with Addresses**

Application Number	Old Application Ref	Description	Lodged	Status	Decided	Decision	#Lots	Address
DA/10044/2004/DA/4	10243/2004/COMB/DA	APPLICATION FOR A COMBINED MATERIAL CHANGE OF USE AND RECONFIGURATION OF A LOT SITUATED AT 753 CLEAR MOUNTAIN ROAD CLEAR MOUNTAIN ON LAND DESCRIBED AS LOT 2 & 6 ON SP147000 PARISH	30-Jun-04	Approved	21-Mar-05	Approved	11	727 Clear Mountain Road, CLEAR MOUNTAIN QLD 4500
DA/10044/2004/DA/4	10243/2004/COMB/DA	APPLICATION FOR A COMBINED MATERIAL CHANGE OF USE AND RECONFIGURATION OF A LOT SITUATED AT 753 CLEAR MOUNTAIN ROAD CLEAR MOUNTAIN ON LAND DESCRIBED AS LOT 2 & 6 ON SP147000 PARISH	30-Jun-04	Approved	21-Mar-05	Approved	11	753 Clear Mountain Road, CLEAR MOUNTAIN QLD 4500
DA/10044/2004/DA/4	10243/2004/COMB/DA	APPLICATION FOR A COMBINED MATERIAL CHANGE OF USE AND RECONFIGURATION OF A LOT SITUATED AT 753 CLEAR MOUNTAIN ROAD CLEAR MOUNTAIN ON LAND DESCRIBED AS LOT 2 & 6 ON SP147000 PARISH	30-Jun-04	Approved	21-Mar-05	Approved	11	753A Clear Mountain Road, CLEAR MOUNTAIN QLD 4500

**List of all DA Approvals since 01/01/2003 where Lots > 4 as at 01/09/2011 with Addresses**

Application Number	Old Application Ref	Description	Lodged	Status	Decided	Decision	#Lots	Address
DA/10044/2004/DA/4	10243/2004/COMB/DA	APPLICATION FOR A COMBINED MATERIAL CHANGE OF USE AND RECONFIGURATION OF A LOT SITUATED AT 753 CLEAR MOUNTAIN ROAD CLEAR MOUNTAIN ON LAND DESCRIBED AS LOT 2 & 6 ON SP147000 PARISH	30-Jun-04	Approved	21-Mar-05	Approved	11	753B Clear Mountain Road, CLEAR MOUNTAIN QLD 4500
DA/10044/2004/DA/4	10243/2004/COMB/DA	APPLICATION FOR A COMBINED MATERIAL CHANGE OF USE AND RECONFIGURATION OF A LOT SITUATED AT 753 CLEAR MOUNTAIN ROAD CLEAR MOUNTAIN ON LAND DESCRIBED AS LOT 2 & 6 ON SP147000 PARISH	30-Jun-04	Approved	21-Mar-05	Approved	11	753D Clear Mountain Road, CLEAR MOUNTAIN QLD 4500
DA/10044/2004/DA/4	10243/2004/COMB/DA	APPLICATION FOR A COMBINED MATERIAL CHANGE OF USE AND RECONFIGURATION OF A LOT SITUATED AT 753 CLEAR MOUNTAIN ROAD CLEAR MOUNTAIN ON LAND DESCRIBED AS LOT 2 & 6 ON SP147000 PARISH	30-Jun-04	Approved	21-Mar-05	Approved	11	753E Clear Mountain Road, CLEAR MOUNTAIN QLD 4500



**List of all DA Approvals since 01/01/2003 where Lots > 4 as at 01/09/2011 with Addresses**

Application Number	Old Application Ref	Description	Lodged	Status	Decided	Decision	#Lots	Address
DA/10044/2004/DA/4	10243/2004/COMB/DA	APPLICATION FOR A COMBINED MATERIAL CHANGE OF USE AND RECONFIGURATION OF A LOT SITUATED AT 753 CLEAR MOUNTAIN ROAD CLEAR MOUNTAIN ON LAND DESCRIBED AS LOT 2 & 6 ON SP147000 PARISH	30-Jun-04	Approved	21-Mar-05	Approved	11	Jagera Court Reserve Clear Mountain Road, CLEAR MOUNTAIN QLD 4500
DA/10044/2004/DA/4	10243/2004/COMB/DA	APPLICATION FOR A COMBINED MATERIAL CHANGE OF USE AND RECONFIGURATION OF A LOT SITUATED AT 753 CLEAR MOUNTAIN ROAD CLEAR MOUNTAIN ON LAND DESCRIBED AS LOT 2 & 6 ON SP147000 PARISH	30-Jun-04	Approved	21-Mar-05	Approved	11	Lot 5 Clear Mountain RoadCLEAR MOUNTAIN QLD 4500
DA/10044/2004/DA/4	10243/2004/COMB/DA	APPLICATION FOR A COMBINED MATERIAL CHANGE OF USE AND RECONFIGURATION OF A LOT SITUATED AT 753 CLEAR MOUNTAIN ROAD CLEAR MOUNTAIN ON LAND DESCRIBED AS LOT 2 & 6 ON SP147000 PARISH	30-Jun-04	Approved	21-Mar-05	Approved	11	Lot 6 Clear Mountain Road, CLEAR MOUNTAIN QLD 4500

**List of all DA Approvals since 01/01/2003 where Lots > 4 as at 01/09/2011 with Addresses**

Application Number	Old Application Ref	Description	Lodged	Status	Decided	Decision	#Lots	Address
DA/9964/2004/DA/4	10206/2004/COMB/DA	APPLICATION FOR A COMBINED MATERIAL CHANGE OF USE AND RECONFIGURATION OF A LOT SITUATED AT 33 BALSTRUP ROAD KALLANGUR ON LAND DESCRIBED AS LOT 1 ON RP87757 PARISH	02-Jun-04	Approved	18-Jul-05	Approved	16	1 Mikaela Court, KALLANGUR QLD 4503
DA/9964/2004/DA/4	10206/2004/COMB/DA	APPLICATION FOR A COMBINED MATERIAL CHANGE OF USE AND RECONFIGURATION OF A LOT SITUATED AT 33 BALSTRUP ROAD KALLANGUR ON LAND DESCRIBED AS LOT 1 ON RP87757 PARISH	02-Jun-04	Approved	18-Jul-05	Approved	16	11 Mikaela Court, KALLANGUR QLD 4503
DA/9964/2004/DA/4	10206/2004/COMB/DA	APPLICATION FOR A COMBINED MATERIAL CHANGE OF USE AND RECONFIGURATION OF A LOT SITUATED AT 33 BALSTRUP ROAD KALLANGUR ON LAND DESCRIBED AS LOT 1 ON RP87757 PARISH	02-Jun-04	Approved	18-Jul-05	Approved	16	15 Mikaela Court, KALLANGUR QLD 4503
DA/9964/2004/DA/4	10206/2004/COMB/DA	APPLICATION FOR A COMBINED MATERIAL CHANGE OF USE AND RECONFIGURATION OF A LOT SITUATED AT 33 BALSTRUP ROAD KALLANGUR ON LAND DESCRIBED AS LOT 1 ON RP87757 PARISH	02-Jun-04	Approved	18-Jul-05	Approved	16	16 Mikaela Court, KALLANGUR QLD 4503

**List of all DA Approvals since 01/01/2003 where Lots > 4 as at 01/09/2011 with Addresses**

Application Number	Old Application Ref	Description	Lodged	Status	Decided	Decision	#Lots	Address
DA/9964/2004/DA/4	10206/2004/COMB/DA	APPLICATION FOR A COMBINED MATERIAL CHANGE OF USE AND RECONFIGURATION OF A LOT SITUATED AT 33 BALSTRUP ROAD KALLANGUR ON LAND DESCRIBED AS LOT 1 ON RP87757 PARISH	02-Jun-04	Approved	18-Jul-05	Approved	16	17 Mikaela Court, KALLANGUR QLD 4503
DA/9964/2004/DA/4	10206/2004/COMB/DA	APPLICATION FOR A COMBINED MATERIAL CHANGE OF USE AND RECONFIGURATION OF A LOT SITUATED AT 33 BALSTRUP ROAD KALLANGUR ON LAND DESCRIBED AS LOT 1 ON RP87757 PARISH	02-Jun-04	Approved	18-Jul-05	Approved	16	19 Mikaela Court, KALLANGUR QLD 4503
DA/9964/2004/DA/4	10206/2004/COMB/DA	APPLICATION FOR A COMBINED MATERIAL CHANGE OF USE AND RECONFIGURATION OF A LOT SITUATED AT 33 BALSTRUP ROAD KALLANGUR ON LAND DESCRIBED AS LOT 1 ON RP87757 PARISH	02-Jun-04	Approved	18-Jul-05	Approved	16	2 Mikaela Court, KALLANGUR QLD 4503
DA/9964/2004/DA/4	10206/2004/COMB/DA	APPLICATION FOR A COMBINED MATERIAL CHANGE OF USE AND RECONFIGURATION OF A LOT SITUATED AT 33 BALSTRUP ROAD KALLANGUR ON LAND DESCRIBED AS LOT 1 ON RP87757 PARISH	02-Jun-04	Approved	18-Jul-05	Approved	16	21 Mikaela Court, KALLANGUR QLD 4503

**List of all DA Approvals since 01/01/2003 where Lots > 4 as at 01/09/2011 with Addresses**

Application Number	Old Application Ref	Description	Lodged	Status	Decided	Decision	#Lots	Address
DA/9964/2004/DA/4	10206/2004/COMB/DA	APPLICATION FOR A COMBINED MATERIAL CHANGE OF USE AND RECONFIGURATION OF A LOT SITUATED AT 33 BALSTRUP ROAD KALLANGUR ON LAND DESCRIBED AS LOT 1 ON RP87757 PARISH	02-Jun-04	Approved	18-Jul-05	Approved	16	23 Mikaela Court, KALLANGUR QLD 4503
DA/9964/2004/DA/4	10206/2004/COMB/DA	APPLICATION FOR A COMBINED MATERIAL CHANGE OF USE AND RECONFIGURATION OF A LOT SITUATED AT 33 BALSTRUP ROAD KALLANGUR ON LAND DESCRIBED AS LOT 1 ON RP87757 PARISH	02-Jun-04	Approved	18-Jul-05	Approved	16	25 Mikaela Court, KALLANGUR QLD 4503
DA/9964/2004/DA/4	10206/2004/COMB/DA	APPLICATION FOR A COMBINED MATERIAL CHANGE OF USE AND RECONFIGURATION OF A LOT SITUATED AT 33 BALSTRUP ROAD KALLANGUR ON LAND DESCRIBED AS LOT 1 ON RP87757 PARISH	02-Jun-04	Approved	18-Jul-05	Approved	16	3 Mikaela Court, KALLANGUR QLD 4503
DA/9964/2004/DA/4	10206/2004/COMB/DA	APPLICATION FOR A COMBINED MATERIAL CHANGE OF USE AND RECONFIGURATION OF A LOT SITUATED AT 33 BALSTRUP ROAD KALLANGUR ON LAND DESCRIBED AS LOT 1 ON RP87757 PARISH	02-Jun-04	Approved	18-Jul-05	Approved	16	33 Balstrup Road North, KALLANGUR QLD 4503

**List of all DA Approvals since 01/01/2003 where Lots > 4 as at 01/09/2011 with Addresses**

Application Number	Old Application Ref	Description	Lodged	Status	Decided	Decision	#Lots	Address
DA/9964/2004/DA/4	10206/2004/COMB/DA	APPLICATION FOR A COMBINED MATERIAL CHANGE OF USE AND RECONFIGURATION OF A LOT SITUATED AT 33 BALSTRUP ROAD KALLANGUR ON LAND DESCRIBED AS LOT 1 ON RP87757 PARISH	02-Jun-04	Approved	18-Jul-05	Approved	16	4 Mikaela Court, KALLANGUR QLD 4503
DA/9964/2004/DA/4	10206/2004/COMB/DA	APPLICATION FOR A COMBINED MATERIAL CHANGE OF USE AND RECONFIGURATION OF A LOT SITUATED AT 33 BALSTRUP ROAD KALLANGUR ON LAND DESCRIBED AS LOT 1 ON RP87757 PARISH	02-Jun-04	Approved	18-Jul-05	Approved	16	5 Lynette Street, KALLANGUR QLD 4503
DA/9964/2004/DA/4	10206/2004/COMB/DA	APPLICATION FOR A COMBINED MATERIAL CHANGE OF USE AND RECONFIGURATION OF A LOT SITUATED AT 33 BALSTRUP ROAD KALLANGUR ON LAND DESCRIBED AS LOT 1 ON RP87757 PARISH	02-Jun-04	Approved	18-Jul-05	Approved	16	5-7 Lynette Street, KALLANGUR QLD 4503
DA/9964/2004/DA/4	10206/2004/COMB/DA	APPLICATION FOR A COMBINED MATERIAL CHANGE OF USE AND RECONFIGURATION OF A LOT SITUATED AT 33 BALSTRUP ROAD KALLANGUR ON LAND DESCRIBED AS LOT 1 ON RP87757 PARISH	02-Jun-04	Approved	18-Jul-05	Approved	16	6 Mikaela Court, KALLANGUR QLD 4503



**List of all DA Approvals since 01/01/2003 where Lots > 4 as at 01/09/2011 with Addresses**

Application Number	Old Application Ref	Description	Lodged	Status	Decided	Decision	#Lots	Address
DA/9964/2004/DA/4	10206/2004/COMB/DA	APPLICATION FOR A COMBINED MATERIAL CHANGE OF USE AND RECONFIGURATION OF A LOT SITUATED AT 33 BALSTRUP ROAD KALLANGUR ON LAND DESCRIBED AS LOT 1 ON RP87757 PARISH	02-Jun-04	Approved	18-Jul-05	Approved	16	7 Lynette Street, KALLANGUR QLD 4503
DA/9964/2004/DA/4	10206/2004/COMB/DA	APPLICATION FOR A COMBINED MATERIAL CHANGE OF USE AND RECONFIGURATION OF A LOT SITUATED AT 33 BALSTRUP ROAD KALLANGUR ON LAND DESCRIBED AS LOT 1 ON RP87757 PARISH	02-Jun-04	Approved	18-Jul-05	Approved	16	9 Mikaela Court, KALLANGUR QLD 4503
DA/9964/2004/DA/4	10206/2004/COMB/DA	APPLICATION FOR A COMBINED MATERIAL CHANGE OF USE AND RECONFIGURATION OF A LOT SITUATED AT 33 BALSTRUP ROAD KALLANGUR ON LAND DESCRIBED AS LOT 1 ON RP87757 PARISH	02-Jun-04	Approved	18-Jul-05	Approved	16	Jillian Street Reserve 8-14 Mikaela Court, KALLANGUR QLD 4503

**List of all DA Approvals since 01/01/2003 where Lots > 4 as at 01/09/2011 with Addresses**

Application Number	Old Application Ref	Description	Lodged	Status	Decided	Decision	#Lots	Address
DA/10017/2004/DA/2	10232/2004/COMB/DA	APPLICATION FOR A COMBINED MATERIAL CHANGE OF USE AND RECONFIGURATION OF A LOT SITUATED AT 41 BASIN ROAD SOUTH SAMSONVALE ON LAND DESCRIBED AS LOT 16 ON RP807724 PARISH SAMSONVALE	23-Jun-04	Approved	07-Jun-06	Approved	7	1 Mountain Brook Court, SAMSONVALE QLD 4520
DA/10017/2004/DA/2	10232/2004/COMB/DA	APPLICATION FOR A COMBINED MATERIAL CHANGE OF USE AND RECONFIGURATION OF A LOT SITUATED AT 41 BASIN ROAD SOUTH SAMSONVALE ON LAND DESCRIBED AS LOT 16 ON RP807724 PARISH SAMSONVALE	23-Jun-04	Approved	07-Jun-06	Approved	7	2 Mountain Brook Court, SAMSONVALE QLD 4520
DA/10017/2004/DA/2	10232/2004/COMB/DA	APPLICATION FOR A COMBINED MATERIAL CHANGE OF USE AND RECONFIGURATION OF A LOT SITUATED AT 41 BASIN ROAD SOUTH SAMSONVALE ON LAND DESCRIBED AS LOT 16 ON RP807724 PARISH SAMSONVALE	23-Jun-04	Approved	07-Jun-06	Approved	7	3 Mountain Brook Court, SAMSONVALE QLD 4520

**List of all DA Approvals since 01/01/2003 where Lots > 4 as at 01/09/2011 with Addresses**

Application Number	Old Application Ref	Description	Lodged	Status	Decided	Decision	#Lots	Address
DA/10017/2004/DA/2	10232/2004/COMB/DA	APPLICATION FOR A COMBINED MATERIAL CHANGE OF USE AND RECONFIGURATION OF A LOT SITUATED AT 41 BASIN ROAD SOUTH SAMSONVALE ON LAND DESCRIBED AS LOT 16 ON RP807724 PARISH SAMSONVALE	23-Jun-04	Approved	07-Jun-06	Approved	7	4 Mountain Brook Court, SAMSONVALE QLD 4520
DA/10017/2004/DA/2	10232/2004/COMB/DA	APPLICATION FOR A COMBINED MATERIAL CHANGE OF USE AND RECONFIGURATION OF A LOT SITUATED AT 41 BASIN ROAD SOUTH SAMSONVALE ON LAND DESCRIBED AS LOT 16 ON RP807724 PARISH SAMSONVALE	23-Jun-04	Approved	07-Jun-06	Approved	7	41 Basin Road South, SAMSONVALE QLD 4520
DA/10017/2004/DA/2	10232/2004/COMB/DA	APPLICATION FOR A COMBINED MATERIAL CHANGE OF USE AND RECONFIGURATION OF A LOT SITUATED AT 41 BASIN ROAD SOUTH SAMSONVALE ON LAND DESCRIBED AS LOT 16 ON RP807724 PARISH SAMSONVALE	23-Jun-04	Approved	07-Jun-06	Approved	7	5 Mountain Brook Court, SAMSONVALE QLD 4520

**List of all DA Approvals since 01/01/2003 where Lots > 4 as at 01/09/2011 with Addresses**

Application Number	Old Application Ref	Description	Lodged	Status	Decided	Decision	#Lots	Address
DA/10017/2004/DA/2	10232/2004/COMB/DA	APPLICATION FOR A COMBINED MATERIAL CHANGE OF USE AND RECONFIGURATION OF A LOT SITUATED AT 41 BASIN ROAD SOUTH SAMSONVALE ON LAND DESCRIBED AS LOT 16 ON RP807724 PARISH SAMSONVALE	23-Jun-04	Approved	07-Jun-06	Approved	7	6 Mountain Brook Court, SAMSONVALE QLD 4520
DA/10017/2004/DA/2	10232/2004/COMB/DA	APPLICATION FOR A COMBINED MATERIAL CHANGE OF USE AND RECONFIGURATION OF A LOT SITUATED AT 41 BASIN ROAD SOUTH SAMSONVALE ON LAND DESCRIBED AS LOT 16 ON RP807724 PARISH SAMSONVALE	23-Jun-04	Approved	07-Jun-06	Approved	7	7 Mountain Brook Court, SAMSONVALE QLD 4520
DA/9941/2004/DA/2	10198/2004/COMB/DA	APPLICATION FOR A COMBINED MATERIAL CHANGE OF USE AND RECONFIGURATION OF A LOT SITUATED AT 352 OCEAN VIEW ROAD OCEAN VIEW ON LAND DESCRIBED AS LOT 22 ON SP156024 PARISH CABOOLTURE	26-May-04	Approved	18-Oct-04	Approved	6	1 Eden Place, OCEAN VIEW QLD 4521

**List of all DA Approvals since 01/01/2003 where Lots > 4 as at 01/09/2011 with Addresses**

Application Number	Old Application Ref	Description	Lodged	Status	Decided	Decision	#Lots	Address
DA/9941/2004/DA/2	10198/2004/COMB/DA	APPLICATION FOR A COMBINED MATERIAL CHANGE OF USE AND RECONFIGURATION OF A LOT SITUATED AT 352 OCEAN VIEW ROAD OCEAN VIEW ON LAND DESCRIBED AS LOT 22 ON SP156024 PARISH CABOOLTURE	26-May-04	Approved	18-Oct-04	Approved	6	3 Eden Place, OCEAN VIEW QLD 4521
DA/9941/2004/DA/2	10198/2004/COMB/DA	APPLICATION FOR A COMBINED MATERIAL CHANGE OF USE AND RECONFIGURATION OF A LOT SITUATED AT 352 OCEAN VIEW ROAD OCEAN VIEW ON LAND DESCRIBED AS LOT 22 ON SP156024 PARISH CABOOLTURE	26-May-04	Approved	18-Oct-04	Approved	6	4 Eden Place, OCEAN VIEW QLD 4521
DA/9941/2004/DA/2	10198/2004/COMB/DA	APPLICATION FOR A COMBINED MATERIAL CHANGE OF USE AND RECONFIGURATION OF A LOT SITUATED AT 352 OCEAN VIEW ROAD OCEAN VIEW ON LAND DESCRIBED AS LOT 22 ON SP156024 PARISH CABOOLTURE	26-May-04	Approved	18-Oct-04	Approved	6	5 Eden Place, OCEAN VIEW QLD 4521



**List of all DA Approvals since 01/01/2003 where Lots > 4 as at 01/09/2011 with Addresses**

Application Number	Old Application Ref	Description	Lodged	Status	Decided	Decision	#Lots	Address
DA/9941/2004/DA/2	10198/2004/COMB/DA	APPLICATION FOR A COMBINED MATERIAL CHANGE OF USE AND RECONFIGURATION OF A LOT SITUATED AT 352 OCEAN VIEW ROAD OCEAN VIEW ON LAND DESCRIBED AS LOT 22 ON SP156024 PARISH CABOOLTURE	26-May-04	Approved	18-Oct-04	Approved	6	Lot 1 Ocean View Road OCEAN VIEW QLD 4521
DA/9941/2004/DA/2	10198/2004/COMB/DA	APPLICATION FOR A COMBINED MATERIAL CHANGE OF USE AND RECONFIGURATION OF A LOT SITUATED AT 352 OCEAN VIEW ROAD OCEAN VIEW ON LAND DESCRIBED AS LOT 22 ON SP156024 PARISH CABOOLTURE	26-May-04	Approved	18-Oct-04	Approved	6	Lot 22 Ocean View Road OCEAN VIEW QLD 4521
DA/9941/2004/DA/2	10198/2004/COMB/DA	APPLICATION FOR A COMBINED MATERIAL CHANGE OF USE AND RECONFIGURATION OF A LOT SITUATED AT 352 OCEAN VIEW ROAD OCEAN VIEW ON LAND DESCRIBED AS LOT 22 ON SP156024 PARISH CABOOLTURE	26-May-04	Approved	18-Oct-04	Approved	6	Lot 6 Ocean View Road OCEAN VIEW QLD 4521

**List of all DA Approvals since 01/01/2003 where Lots > 4 as at 01/09/2011 with Addresses**

Application Number	Old Application Ref	Description	Lodged	Status	Decided	Decision	#Lots	Address
DA/12806/2004/DA	10375/2004/COMB/DA	APPLICATION FOR COMBINED MATERIAL CHANGE OF USE AND RECONFIGURING A LOT SITUATED AT HALLS & CURTIS ROADS, CEDAR CREEK ON LAND DESCRIBED AS LOT 3 ON SP121295	22-Oct-04	Approved	24-Apr-06	Approved	7	7 Curtis Road, CEDAR CREEK QLD 4520
DA/10009/2004/DA/3	10230/2004/COMB/DA	APPLICATION FOR A COMBINED MATERIAL CHANGE OF USE AND RECONFIGURATION OF A LOT SITUATED AT LOT 2 REICK ROAD OCEAN VIEW ON LAND DESCRIBED AS LOT 2 ON RP71068 PARISH CABOOLTURE	17-Jun-04	Approved	14-Jun-05	Approved	24	10 Grand View Drive, OCEAN VIEW QLD 4521
DA/10009/2004/DA/3	10230/2004/COMB/DA	APPLICATION FOR A COMBINED MATERIAL CHANGE OF USE AND RECONFIGURATION OF A LOT SITUATED AT LOT 2 REICK ROAD OCEAN VIEW ON LAND DESCRIBED AS LOT 2 ON RP71068 PARISH CABOOLTURE	17-Jun-04	Approved	14-Jun-05	Approved	24	11 Grand View Drive, OCEAN VIEW QLD 4521

**List of all DA Approvals since 01/01/2003 where Lots > 4 as at 01/09/2011 with Addresses**

Application Number	Old Application Ref	Description	Lodged	Status	Decided	Decision	#Lots	Address
DA/10009/2004/DA/3	10230/2004/COMB/DA	APPLICATION FOR A COMBINED MATERIAL CHANGE OF USE AND RECONFIGURATION OF A LOT SITUATED AT LOT 2 REICK ROAD OCEAN VIEW ON LAND DESCRIBED AS LOT 2 ON RP71068 PARISH CABOOLTURE	17-Jun-04	Approved	14-Jun-05	Approved	24	12 Grand View Drive, OCEAN VIEW QLD 4521
DA/10009/2004/DA/3	10230/2004/COMB/DA	APPLICATION FOR A COMBINED MATERIAL CHANGE OF USE AND RECONFIGURATION OF A LOT SITUATED AT LOT 2 REICK ROAD OCEAN VIEW ON LAND DESCRIBED AS LOT 2 ON RP71068 PARISH CABOOLTURE	17-Jun-04	Approved	14-Jun-05	Approved	24	14 Grand View Drive, OCEAN VIEW QLD 4521
DA/10009/2004/DA/3	10230/2004/COMB/DA	APPLICATION FOR A COMBINED MATERIAL CHANGE OF USE AND RECONFIGURATION OF A LOT SITUATED AT LOT 2 REICK ROAD OCEAN VIEW ON LAND DESCRIBED AS LOT 2 ON RP71068 PARISH CABOOLTURE	17-Jun-04	Approved	14-Jun-05	Approved	24	15 Grand View Drive, OCEAN VIEW QLD 4521

**List of all DA Approvals since 01/01/2003 where Lots > 4 as at 01/09/2011 with Addresses**

Application Number	Old Application Ref	Description	Lodged	Status	Decided	Decision	#Lots	Address
DA/10009/2004/DA/3	10230/2004/COMB/DA	APPLICATION FOR A COMBINED MATERIAL CHANGE OF USE AND RECONFIGURATION OF A LOT SITUATED AT LOT 2 REICK ROAD OCEAN VIEW ON LAND DESCRIBED AS LOT 2 ON RP71068 PARISH CABOOLTURE	17-Jun-04	Approved	14-Jun-05	Approved	24	158 Ocean View Road, OCEAN VIEW QLD 4521
DA/10009/2004/DA/3	10230/2004/COMB/DA	APPLICATION FOR A COMBINED MATERIAL CHANGE OF USE AND RECONFIGURATION OF A LOT SITUATED AT LOT 2 REICK ROAD OCEAN VIEW ON LAND DESCRIBED AS LOT 2 ON RP71068 PARISH CABOOLTURE	17-Jun-04	Approved	14-Jun-05	Approved	24	16 Grand View Drive, OCEAN VIEW QLD 4521
DA/10009/2004/DA/3	10230/2004/COMB/DA	APPLICATION FOR A COMBINED MATERIAL CHANGE OF USE AND RECONFIGURATION OF A LOT SITUATED AT LOT 2 REICK ROAD OCEAN VIEW ON LAND DESCRIBED AS LOT 2 ON RP71068 PARISH CABOOLTURE	17-Jun-04	Approved	14-Jun-05	Approved	24	17 Grand View Drive, OCEAN VIEW QLD 4521

**List of all DA Approvals since 01/01/2003 where Lots > 4 as at 01/09/2011 with Addresses**

Application Number	Old Application Ref	Description	Lodged	Status	Decided	Decision	#Lots	Address
DA/10009/2004/DA/3	10230/2004/COMB/DA	APPLICATION FOR A COMBINED MATERIAL CHANGE OF USE AND RECONFIGURATION OF A LOT SITUATED AT LOT 2 REICK ROAD OCEAN VIEW ON LAND DESCRIBED AS LOT 2 ON RP71068 PARISH CABOOLTURE	17-Jun-04	Approved	14-Jun-05	Approved	24	18 Grand View Drive, OCEAN VIEW QLD 4521
DA/10009/2004/DA/3	10230/2004/COMB/DA	APPLICATION FOR A COMBINED MATERIAL CHANGE OF USE AND RECONFIGURATION OF A LOT SITUATED AT LOT 2 REICK ROAD OCEAN VIEW ON LAND DESCRIBED AS LOT 2 ON RP71068 PARISH CABOOLTURE	17-Jun-04	Approved	14-Jun-05	Approved	24	180 Ocean View Road, OCEAN VIEW QLD 4521
DA/10009/2004/DA/3	10230/2004/COMB/DA	APPLICATION FOR A COMBINED MATERIAL CHANGE OF USE AND RECONFIGURATION OF A LOT SITUATED AT LOT 2 REICK ROAD OCEAN VIEW ON LAND DESCRIBED AS LOT 2 ON RP71068 PARISH CABOOLTURE	17-Jun-04	Approved	14-Jun-05	Approved	24	19 Grand View Drive, OCEAN VIEW QLD 4521



**List of all DA Approvals since 01/01/2003 where Lots > 4 as at 01/09/2011 with Addresses**

Application Number	Old Application Ref	Description	Lodged	Status	Decided	Decision	#Lots	Address
DA/10009/2004/DA/3	10230/2004/COMB/DA	APPLICATION FOR A COMBINED MATERIAL CHANGE OF USE AND RECONFIGURATION OF A LOT SITUATED AT LOT 2 REICK ROAD OCEAN VIEW ON LAND DESCRIBED AS LOT 2 ON RP71068 PARISH CABOOLTURE	17-Jun-04	Approved	14-Jun-05	Approved	24	2 Grand View Drive, OCEAN VIEW QLD 4521
DA/10009/2004/DA/3	10230/2004/COMB/DA	APPLICATION FOR A COMBINED MATERIAL CHANGE OF USE AND RECONFIGURATION OF A LOT SITUATED AT LOT 2 REICK ROAD OCEAN VIEW ON LAND DESCRIBED AS LOT 2 ON RP71068 PARISH CABOOLTURE	17-Jun-04	Approved	14-Jun-05	Approved	24	21 Grand View Drive, OCEAN VIEW QLD 4521
DA/10009/2004/DA/3	10230/2004/COMB/DA	APPLICATION FOR A COMBINED MATERIAL CHANGE OF USE AND RECONFIGURATION OF A LOT SITUATED AT LOT 2 REICK ROAD OCEAN VIEW ON LAND DESCRIBED AS LOT 2 ON RP71068 PARISH CABOOLTURE	17-Jun-04	Approved	14-Jun-05	Approved	24	23 Grand View Drive, OCEAN VIEW QLD 4521

**List of all DA Approvals since 01/01/2003 where Lots > 4 as at 01/09/2011 with Addresses**

Application Number	Old Application Ref	Description	Lodged	Status	Decided	Decision	#Lots	Address
DA/10009/2004/DA/3	10230/2004/COMB/DA	APPLICATION FOR A COMBINED MATERIAL CHANGE OF USE AND RECONFIGURATION OF A LOT SITUATED AT LOT 2 REICK ROAD OCEAN VIEW ON LAND DESCRIBED AS LOT 2 ON RP71068 PARISH CABOOLTURE	17-Jun-04	Approved	14-Jun-05	Approved	24	25 Grand View Drive, OCEAN VIEW QLD 4521
DA/10009/2004/DA/3	10230/2004/COMB/DA	APPLICATION FOR A COMBINED MATERIAL CHANGE OF USE AND RECONFIGURATION OF A LOT SITUATED AT LOT 2 REICK ROAD OCEAN VIEW ON LAND DESCRIBED AS LOT 2 ON RP71068 PARISH CABOOLTURE	17-Jun-04	Approved	14-Jun-05	Approved	24	27 Grand View Drive, OCEAN VIEW QLD 4521
DA/10009/2004/DA/3	10230/2004/COMB/DA	APPLICATION FOR A COMBINED MATERIAL CHANGE OF USE AND RECONFIGURATION OF A LOT SITUATED AT LOT 2 REICK ROAD OCEAN VIEW ON LAND DESCRIBED AS LOT 2 ON RP71068 PARISH CABOOLTURE	17-Jun-04	Approved	14-Jun-05	Approved	24	29 Grand View Drive, OCEAN VIEW QLD 4521

**List of all DA Approvals since 01/01/2003 where Lots > 4 as at 01/09/2011 with Addresses**

<b>Application Number</b>	<b>Old Application Ref</b>	<b>Description</b>	<b>Lodged</b>	<b>Status</b>	<b>Decided</b>	<b>Decision</b>	<b>#Lots</b>	<b>Address</b>
DA/10009/2004/DA/3	10230/2004/COMB/DA	APPLICATION FOR A COMBINED MATERIAL CHANGE OF USE AND RECONFIGURATION OF A LOT SITUATED AT LOT 2 REICK ROAD OCEAN VIEW ON LAND DESCRIBED AS LOT 2 ON RP71068 PARISH CABOOLTURE	17-Jun-04	Approved	14-Jun-05	Approved	24	3 Grand View Drive, OCEAN VIEW QLD 4521
DA/10009/2004/DA/3	10230/2004/COMB/DA	APPLICATION FOR A COMBINED MATERIAL CHANGE OF USE AND RECONFIGURATION OF A LOT SITUATED AT LOT 2 REICK ROAD OCEAN VIEW ON LAND DESCRIBED AS LOT 2 ON RP71068 PARISH CABOOLTURE	17-Jun-04	Approved	14-Jun-05	Approved	24	31 Grand View Drive, OCEAN VIEW QLD 4521
DA/10009/2004/DA/3	10230/2004/COMB/DA	APPLICATION FOR A COMBINED MATERIAL CHANGE OF USE AND RECONFIGURATION OF A LOT SITUATED AT LOT 2 REICK ROAD OCEAN VIEW ON LAND DESCRIBED AS LOT 2 ON RP71068 PARISH CABOOLTURE	17-Jun-04	Approved	14-Jun-05	Approved	24	4 Grand View Drive, OCEAN VIEW QLD 4521

**List of all DA Approvals since 01/01/2003 where Lots > 4 as at 01/09/2011 with Addresses**

Application Number	Old Application Ref	Description	Lodged	Status	Decided	Decision	#Lots	Address
DA/10009/2004/DA/3	10230/2004/COMB/DA	APPLICATION FOR A COMBINED MATERIAL CHANGE OF USE AND RECONFIGURATION OF A LOT SITUATED AT LOT 2 REICK ROAD OCEAN VIEW ON LAND DESCRIBED AS LOT 2 ON RP71068 PARISH CABOOLTURE	17-Jun-04	Approved	14-Jun-05	Approved	24	5 Grand View Drive, OCEAN VIEW QLD 4521
DA/10009/2004/DA/3	10230/2004/COMB/DA	APPLICATION FOR A COMBINED MATERIAL CHANGE OF USE AND RECONFIGURATION OF A LOT SITUATED AT LOT 2 REICK ROAD OCEAN VIEW ON LAND DESCRIBED AS LOT 2 ON RP71068 PARISH CABOOLTURE	17-Jun-04	Approved	14-Jun-05	Approved	24	6 Grand View Drive, OCEAN VIEW QLD 4521
DA/10009/2004/DA/3	10230/2004/COMB/DA	APPLICATION FOR A COMBINED MATERIAL CHANGE OF USE AND RECONFIGURATION OF A LOT SITUATED AT LOT 2 REICK ROAD OCEAN VIEW ON LAND DESCRIBED AS LOT 2 ON RP71068 PARISH CABOOLTURE	17-Jun-04	Approved	14-Jun-05	Approved	24	7 Grand View Drive, OCEAN VIEW QLD 4521

**List of all DA Approvals since 01/01/2003 where Lots > 4 as at 01/09/2011 with Addresses**

Application Number	Old Application Ref	Description	Lodged	Status	Decided	Decision	#Lots	Address
DA/10009/2004/DA/3	10230/2004/COMB/DA	APPLICATION FOR A COMBINED MATERIAL CHANGE OF USE AND RECONFIGURATION OF A LOT SITUATED AT LOT 2 REICK ROAD OCEAN VIEW ON LAND DESCRIBED AS LOT 2 ON RP71068 PARISH CABOOLTURE	17-Jun-04	Approved	14-Jun-05	Approved	24	9 Grand View Drive, OCEAN VIEW QLD 4521
DA/10009/2004/DA/3	10230/2004/COMB/DA	APPLICATION FOR A COMBINED MATERIAL CHANGE OF USE AND RECONFIGURATION OF A LOT SITUATED AT LOT 2 REICK ROAD OCEAN VIEW ON LAND DESCRIBED AS LOT 2 ON RP71068 PARISH CABOOLTURE	17-Jun-04	Approved	14-Jun-05	Approved	24	Lot 2 Reick Road OCEAN VIEW QLD 4521
DA/10009/2004/DA/3	10230/2004/COMB/DA	APPLICATION FOR A COMBINED MATERIAL CHANGE OF USE AND RECONFIGURATION OF A LOT SITUATED AT LOT 2 REICK ROAD OCEAN VIEW ON LAND DESCRIBED AS LOT 2 ON RP71068 PARISH CABOOLTURE	17-Jun-04	Approved	14-Jun-05	Approved	24	Lot 25 Reick Road OCEAN VIEW QLD 4521



**List of all DA Approvals since 01/01/2003 where Lots > 4 as at 01/09/2011 with Addresses**

Application Number	Old Application Ref	Description	Lodged	Status	Decided	Decision	#Lots	Address
DA/10009/2004/DA/3	10230/2004/COMB/DA	APPLICATION FOR A COMBINED MATERIAL CHANGE OF USE AND RECONFIGURATION OF A LOT SITUATED AT LOT 2 REICK ROAD OCEAN VIEW ON LAND DESCRIBED AS LOT 2 ON RP71068 PARISH CABOOLTURE	17-Jun-04	Approved	14-Jun-05	Approved	24	Reick Road Park Ocean View Road, OCEAN VIEW QLD 4521
DA/4604/2004/DA/6	10136/2004/COMB/DA	APPLICATION FOR COMBINED MATERIAL CHANGE OF USE AND RECONFIGURATION OF A LOT SITUATED AT 128 KINSELLAS ROAD WEST (CNR CHELMSFORD ROAD), MANGO HILL ON LAND DESCRIBED AS LOT 96 ON RP30534, PARISH OF REDCLIFFE	14-Apr-04	Approved	08-Feb-05	Approved	10	128 Kinsellas Road West, MANGO HILL QLD 4509
DA/3998/2003/DA/12	10111/2003/COMB/DA	STG 3, 4, 5, 6 WARNER LAKES - COMBINED MATERIAL CHANGE OF USE AND RECONFIGURATION OF A LOT APPLICATION (STAGES 3,4,5 & 6) AND MATERIAL CHANGE OF USE APPLICATION FOR BALANCE OF PART B - SITUATED AT 64-86 BRISBANE ROAD WARNER ON LAND DESCRIBED AS LOT 3 ON R	01-Jul-04	Approved	25-Nov-04	Approved	115	1 Granola Close, WARNER QLD 4500

**List of all DA Approvals since 01/01/2003 where Lots > 4 as at 01/09/2011 with Addresses**

Application Number	Old Application Ref	Description	Lodged	Status	Decided	Decision	#Lots	Address
DA/3998/2003/DA/12	10111/2003/COMB/DA	STG 3, 4, 5, 6 WARNER LAKES - COMBINED MATERIAL CHANGE OF USE AND RECONFIGURATION OF A LOT APPLICATION (STAGES 3,4,5 & 6) AND MATERIAL CHANGE OF USE APPLICATION FOR BALANCE OF PART B - SITUATED AT 64-86 BRISBANE ROAD WARNER ON LAND DESCRIBED AS LOT 3 ON R	01-Jul-04	Approved	25-Nov-04	Approved	115	1 Macrusser Circuit, WARNER QLD 4500
DA/3998/2003/DA/12	10111/2003/COMB/DA	STG 3, 4, 5, 6 WARNER LAKES - COMBINED MATERIAL CHANGE OF USE AND RECONFIGURATION OF A LOT APPLICATION (STAGES 3,4,5 & 6) AND MATERIAL CHANGE OF USE APPLICATION FOR BALANCE OF PART B - SITUATED AT 64-86 BRISBANE ROAD WARNER ON LAND DESCRIBED AS LOT 3 ON R	01-Jul-04	Approved	25-Nov-04	Approved	115	1 Nadine Court, WARNER QLD 4500

**List of all DA Approvals since 01/01/2003 where Lots > 4 as at 01/09/2011 with Addresses**

Application Number	Old Application Ref	Description	Lodged	Status	Decided	Decision	#Lots	Address
DA/3998/2003/DA/12	10111/2003/COMB/DA	STG 3, 4, 5, 6 WARNER LAKES - COMBINED MATERIAL CHANGE OF USE AND RECONFIGURATION OF A LOT APPLICATION (STAGES 3,4,5 & 6) AND MATERIAL CHANGE OF USE APPLICATION FOR BALANCE OF PART B - SITUATED AT 64-86 BRISBANE ROAD WARNER ON LAND DESCRIBED AS LOT 3 ON R	01-Jul-04	Approved	25-Nov-04	Approved	115	1 Patrone Court, WARNER QLD 4500
DA/3998/2003/DA/12	10111/2003/COMB/DA	STG 3, 4, 5, 6 WARNER LAKES - COMBINED MATERIAL CHANGE OF USE AND RECONFIGURATION OF A LOT APPLICATION (STAGES 3,4,5 & 6) AND MATERIAL CHANGE OF USE APPLICATION FOR BALANCE OF PART B - SITUATED AT 64-86 BRISBANE ROAD WARNER ON LAND DESCRIBED AS LOT 3 ON R	01-Jul-04	Approved	25-Nov-04	Approved	115	1 Pike Lane, WARNER QLD 4500

**List of all DA Approvals since 01/01/2003 where Lots > 4 as at 01/09/2011 with Addresses**

Application Number	Old Application Ref	Description	Lodged	Status	Decided	Decision	#Lots	Address
DA/3998/2003/DA/12	10111/2003/COMB/DA	STG 3, 4, 5, 6 WARNER LAKES - COMBINED MATERIAL CHANGE OF USE AND RECONFIGURATION OF A LOT APPLICATION (STAGES 3,4,5 & 6) AND MATERIAL CHANGE OF USE APPLICATION FOR BALANCE OF PART B - SITUATED AT 64-86 BRISBANE ROAD WARNER ON LAND DESCRIBED AS LOT 3 ON R	01-Jul-04	Approved	25-Nov-04	Approved	115	10 Bison Court, WARNER QLD 4500
DA/3998/2003/DA/12	10111/2003/COMB/DA	STG 3, 4, 5, 6 WARNER LAKES - COMBINED MATERIAL CHANGE OF USE AND RECONFIGURATION OF A LOT APPLICATION (STAGES 3,4,5 & 6) AND MATERIAL CHANGE OF USE APPLICATION FOR BALANCE OF PART B - SITUATED AT 64-86 BRISBANE ROAD WARNER ON LAND DESCRIBED AS LOT 3 ON R	01-Jul-04	Approved	25-Nov-04	Approved	115	10 Granola Close, WARNER QLD 4500

**List of all DA Approvals since 01/01/2003 where Lots > 4 as at 01/09/2011 with Addresses**

Application Number	Old Application Ref	Description	Lodged	Status	Decided	Decision	#Lots	Address
DA/3998/2003/DA/12	10111/2003/COMB/DA	STG 3, 4, 5, 6 WARNER LAKES - COMBINED MATERIAL CHANGE OF USE AND RECONFIGURATION OF A LOT APPLICATION (STAGES 3,4,5 & 6) AND MATERIAL CHANGE OF USE APPLICATION FOR BALANCE OF PART B - SITUATED AT 64-86 BRISBANE ROAD WARNER ON LAND DESCRIBED AS LOT 3 ON R	01-Jul-04	Approved	25-Nov-04	Approved	115	10 Greta Street, WARNER QLD 4500
DA/3998/2003/DA/12	10111/2003/COMB/DA	STG 3, 4, 5, 6 WARNER LAKES - COMBINED MATERIAL CHANGE OF USE AND RECONFIGURATION OF A LOT APPLICATION (STAGES 3,4,5 & 6) AND MATERIAL CHANGE OF USE APPLICATION FOR BALANCE OF PART B - SITUATED AT 64-86 BRISBANE ROAD WARNER ON LAND DESCRIBED AS LOT 3 ON R	01-Jul-04	Approved	25-Nov-04	Approved	115	10 Hudson Court, WARNER QLD 4500



**List of all DA Approvals since 01/01/2003 where Lots > 4 as at 01/09/2011 with Addresses**

Application Number	Old Application Ref	Description	Lodged	Status	Decided	Decision	#Lots	Address
DA/3998/2003/DA/12	10111/2003/COMB/DA	STG 3, 4, 5, 6 WARNER LAKES - COMBINED MATERIAL CHANGE OF USE AND RECONFIGURATION OF A LOT APPLICATION (STAGES 3,4,5 & 6) AND MATERIAL CHANGE OF USE APPLICATION FOR BALANCE OF PART B - SITUATED AT 64-86 BRISBANE ROAD WARNER ON LAND DESCRIBED AS LOT 3 ON R	01-Jul-04	Approved	25-Nov-04	Approved	115	10 King Edward Street, WARNER QLD 4500
DA/3998/2003/DA/12	10111/2003/COMB/DA	STG 3, 4, 5, 6 WARNER LAKES - COMBINED MATERIAL CHANGE OF USE AND RECONFIGURATION OF A LOT APPLICATION (STAGES 3,4,5 & 6) AND MATERIAL CHANGE OF USE APPLICATION FOR BALANCE OF PART B - SITUATED AT 64-86 BRISBANE ROAD WARNER ON LAND DESCRIBED AS LOT 3 ON R	01-Jul-04	Approved	25-Nov-04	Approved	115	10 Macrusser Circuit, WARNER QLD 4500

**List of all DA Approvals since 01/01/2003 where Lots > 4 as at 01/09/2011 with Addresses**

Application Number	Old Application Ref	Description	Lodged	Status	Decided	Decision	#Lots	Address
DA/3998/2003/DA/12	10111/2003/COMB/DA	STG 3, 4, 5, 6 WARNER LAKES - COMBINED MATERIAL CHANGE OF USE AND RECONFIGURATION OF A LOT APPLICATION (STAGES 3,4,5 & 6) AND MATERIAL CHANGE OF USE APPLICATION FOR BALANCE OF PART B - SITUATED AT 64-86 BRISBANE ROAD WARNER ON LAND DESCRIBED AS LOT 3 ON R	01-Jul-04	Approved	25-Nov-04	Approved	115	10 Nadine Court, WARNER QLD 4500
DA/3998/2003/DA/12	10111/2003/COMB/DA	STG 3, 4, 5, 6 WARNER LAKES - COMBINED MATERIAL CHANGE OF USE AND RECONFIGURATION OF A LOT APPLICATION (STAGES 3,4,5 & 6) AND MATERIAL CHANGE OF USE APPLICATION FOR BALANCE OF PART B - SITUATED AT 64-86 BRISBANE ROAD WARNER ON LAND DESCRIBED AS LOT 3 ON R	01-Jul-04	Approved	25-Nov-04	Approved	115	10 Patrone Court, WARNER QLD 4500

**List of all DA Approvals since 01/01/2003 where Lots > 4 as at 01/09/2011 with Addresses**

Application Number	Old Application Ref	Description	Lodged	Status	Decided	Decision	#Lots	Address
DA/3998/2003/DA/12	10111/2003/COMB/DA	STG 3, 4, 5, 6 WARNER LAKES - COMBINED MATERIAL CHANGE OF USE AND RECONFIGURATION OF A LOT APPLICATION (STAGES 3,4,5 & 6) AND MATERIAL CHANGE OF USE APPLICATION FOR BALANCE OF PART B - SITUATED AT 64-86 BRISBANE ROAD WARNER ON LAND DESCRIBED AS LOT 3 ON R	01-Jul-04	Approved	25-Nov-04	Approved	115	10 Pike Lane, WARNER QLD 4500
DA/3998/2003/DA/12	10111/2003/COMB/DA	STG 3, 4, 5, 6 WARNER LAKES - COMBINED MATERIAL CHANGE OF USE AND RECONFIGURATION OF A LOT APPLICATION (STAGES 3,4,5 & 6) AND MATERIAL CHANGE OF USE APPLICATION FOR BALANCE OF PART B - SITUATED AT 64-86 BRISBANE ROAD WARNER ON LAND DESCRIBED AS LOT 3 ON R	01-Jul-04	Approved	25-Nov-04	Approved	115	10 Wilwash Lane, WARNER QLD 4500

**List of all DA Approvals since 01/01/2003 where Lots > 4 as at 01/09/2011 with Addresses**

<b>Application Number</b>	<b>Old Application Ref</b>	<b>Description</b>	<b>Lodged</b>	<b>Status</b>	<b>Decided</b>	<b>Decision</b>	<b>#Lots</b>	<b>Address</b>
DA/3998/2003/DA/12	10111/2003/COMB/DA	STG 3, 4, 5, 6 WARNER LAKES - COMBINED MATERIAL CHANGE OF USE AND RECONFIGURATION OF A LOT APPLICATION (STAGES 3,4,5 & 6) AND MATERIAL CHANGE OF USE APPLICATION FOR BALANCE OF PART B - SITUATED AT 64-86 BRISBANE ROAD WARNER ON LAND DESCRIBED AS LOT 3 ON R	01-Jul-04	Approved	25-Nov-04	Approved	115	11 Granola Close, WARNER QLD 4500
DA/3998/2003/DA/12	10111/2003/COMB/DA	STG 3, 4, 5, 6 WARNER LAKES - COMBINED MATERIAL CHANGE OF USE AND RECONFIGURATION OF A LOT APPLICATION (STAGES 3,4,5 & 6) AND MATERIAL CHANGE OF USE APPLICATION FOR BALANCE OF PART B - SITUATED AT 64-86 BRISBANE ROAD WARNER ON LAND DESCRIBED AS LOT 3 ON R	01-Jul-04	Approved	25-Nov-04	Approved	115	11 Hudson Court, WARNER QLD 4500

**List of all DA Approvals since 01/01/2003 where Lots > 4 as at 01/09/2011 with Addresses**

Application Number	Old Application Ref	Description	Lodged	Status	Decided	Decision	#Lots	Address
DA/3998/2003/DA/12	10111/2003/COMB/DA	STG 3, 4, 5, 6 WARNER LAKES - COMBINED MATERIAL CHANGE OF USE AND RECONFIGURATION OF A LOT APPLICATION (STAGES 3,4,5 & 6) AND MATERIAL CHANGE OF USE APPLICATION FOR BALANCE OF PART B - SITUATED AT 64-86 BRISBANE ROAD WARNER ON LAND DESCRIBED AS LOT 3 ON R	01-Jul-04	Approved	25-Nov-04	Approved	115	11 Macrusser Circuit, WARNER QLD 4500
DA/3998/2003/DA/12	10111/2003/COMB/DA	STG 3, 4, 5, 6 WARNER LAKES - COMBINED MATERIAL CHANGE OF USE AND RECONFIGURATION OF A LOT APPLICATION (STAGES 3,4,5 & 6) AND MATERIAL CHANGE OF USE APPLICATION FOR BALANCE OF PART B - SITUATED AT 64-86 BRISBANE ROAD WARNER ON LAND DESCRIBED AS LOT 3 ON R	01-Jul-04	Approved	25-Nov-04	Approved	115	11 Nadine Court, WARNER QLD 4500



**List of all DA Approvals since 01/01/2003 where Lots > 4 as at 01/09/2011 with Addresses**

Application Number	Old Application Ref	Description	Lodged	Status	Decided	Decision	#Lots	Address
DA/3998/2003/DA/12	10111/2003/COMB/DA	STG 3, 4, 5, 6 WARNER LAKES - COMBINED MATERIAL CHANGE OF USE AND RECONFIGURATION OF A LOT APPLICATION (STAGES 3,4,5 & 6) AND MATERIAL CHANGE OF USE APPLICATION FOR BALANCE OF PART B - SITUATED AT 64-86 BRISBANE ROAD WARNER ON LAND DESCRIBED AS LOT 3 ON R	01-Jul-04	Approved	25-Nov-04	Approved	115	11 Patrone Court, WARNER QLD 4500
DA/3998/2003/DA/12	10111/2003/COMB/DA	STG 3, 4, 5, 6 WARNER LAKES - COMBINED MATERIAL CHANGE OF USE AND RECONFIGURATION OF A LOT APPLICATION (STAGES 3,4,5 & 6) AND MATERIAL CHANGE OF USE APPLICATION FOR BALANCE OF PART B - SITUATED AT 64-86 BRISBANE ROAD WARNER ON LAND DESCRIBED AS LOT 3 ON R	01-Jul-04	Approved	25-Nov-04	Approved	115	12 Greta Street, WARNER QLD 4500

**List of all DA Approvals since 01/01/2003 where Lots > 4 as at 01/09/2011 with Addresses**

<b>Application Number</b>	<b>Old Application Ref</b>	<b>Description</b>	<b>Lodged</b>	<b>Status</b>	<b>Decided</b>	<b>Decision</b>	<b>#Lots</b>	<b>Address</b>
DA/3998/2003/DA/12	10111/2003/COMB/DA	STG 3, 4, 5, 6 WARNER LAKES - COMBINED MATERIAL CHANGE OF USE AND RECONFIGURATION OF A LOT APPLICATION (STAGES 3,4,5 & 6) AND MATERIAL CHANGE OF USE APPLICATION FOR BALANCE OF PART B - SITUATED AT 64-86 BRISBANE ROAD WARNER ON LAND DESCRIBED AS LOT 3 ON R	01-Jul-04	Approved	25-Nov-04	Approved	115	12 Hudson Court, WARNER QLD 4500
DA/3998/2003/DA/12	10111/2003/COMB/DA	STG 3, 4, 5, 6 WARNER LAKES - COMBINED MATERIAL CHANGE OF USE AND RECONFIGURATION OF A LOT APPLICATION (STAGES 3,4,5 & 6) AND MATERIAL CHANGE OF USE APPLICATION FOR BALANCE OF PART B - SITUATED AT 64-86 BRISBANE ROAD WARNER ON LAND DESCRIBED AS LOT 3 ON R	01-Jul-04	Approved	25-Nov-04	Approved	115	12 King Edward Street, WARNER QLD 4500

**List of all DA Approvals since 01/01/2003 where Lots > 4 as at 01/09/2011 with Addresses**

Application Number	Old Application Ref	Description	Lodged	Status	Decided	Decision	#Lots	Address
DA/3998/2003/DA/12	10111/2003/COMB/DA	STG 3, 4, 5, 6 WARNER LAKES - COMBINED MATERIAL CHANGE OF USE AND RECONFIGURATION OF A LOT APPLICATION (STAGES 3,4,5 & 6) AND MATERIAL CHANGE OF USE APPLICATION FOR BALANCE OF PART B - SITUATED AT 64-86 BRISBANE ROAD WARNER ON LAND DESCRIBED AS LOT 3 ON R	01-Jul-04	Approved	25-Nov-04	Approved	115	12 Macrusser Circuit, WARNER QLD 4500
DA/3998/2003/DA/12	10111/2003/COMB/DA	STG 3, 4, 5, 6 WARNER LAKES - COMBINED MATERIAL CHANGE OF USE AND RECONFIGURATION OF A LOT APPLICATION (STAGES 3,4,5 & 6) AND MATERIAL CHANGE OF USE APPLICATION FOR BALANCE OF PART B - SITUATED AT 64-86 BRISBANE ROAD WARNER ON LAND DESCRIBED AS LOT 3 ON R	01-Jul-04	Approved	25-Nov-04	Approved	115	12 Nadine Court, WARNER QLD 4500

**List of all DA Approvals since 01/01/2003 where Lots > 4 as at 01/09/2011 with Addresses**

Application Number	Old Application Ref	Description	Lodged	Status	Decided	Decision	#Lots	Address
DA/3998/2003/DA/12	10111/2003/COMB/DA	STG 3, 4, 5, 6 WARNER LAKES - COMBINED MATERIAL CHANGE OF USE AND RECONFIGURATION OF A LOT APPLICATION (STAGES 3,4,5 & 6) AND MATERIAL CHANGE OF USE APPLICATION FOR BALANCE OF PART B - SITUATED AT 64-86 BRISBANE ROAD WARNER ON LAND DESCRIBED AS LOT 3 ON R	01-Jul-04	Approved	25-Nov-04	Approved	115	12 Nicola Street, WARNER QLD 4500
DA/3998/2003/DA/12	10111/2003/COMB/DA	STG 3, 4, 5, 6 WARNER LAKES - COMBINED MATERIAL CHANGE OF USE AND RECONFIGURATION OF A LOT APPLICATION (STAGES 3,4,5 & 6) AND MATERIAL CHANGE OF USE APPLICATION FOR BALANCE OF PART B - SITUATED AT 64-86 BRISBANE ROAD WARNER ON LAND DESCRIBED AS LOT 3 ON R	01-Jul-04	Approved	25-Nov-04	Approved	115	12 Patrone Court, WARNER QLD 4500

**List of all DA Approvals since 01/01/2003 where Lots > 4 as at 01/09/2011 with Addresses**

<b>Application Number</b>	<b>Old Application Ref</b>	<b>Description</b>	<b>Lodged</b>	<b>Status</b>	<b>Decided</b>	<b>Decision</b>	<b>#Lots</b>	<b>Address</b>
DA/3998/2003/DA/12	10111/2003/COMB/DA	STG 3, 4, 5, 6 WARNER LAKES - COMBINED MATERIAL CHANGE OF USE AND RECONFIGURATION OF A LOT APPLICATION (STAGES 3,4,5 & 6) AND MATERIAL CHANGE OF USE APPLICATION FOR BALANCE OF PART B - SITUATED AT 64-86 BRISBANE ROAD WARNER ON LAND DESCRIBED AS LOT 3 ON R	01-Jul-04	Approved	25-Nov-04	Approved	115	12 Pike Lane, WARNER QLD 4500
DA/3998/2003/DA/12	10111/2003/COMB/DA	STG 3, 4, 5, 6 WARNER LAKES - COMBINED MATERIAL CHANGE OF USE AND RECONFIGURATION OF A LOT APPLICATION (STAGES 3,4,5 & 6) AND MATERIAL CHANGE OF USE APPLICATION FOR BALANCE OF PART B - SITUATED AT 64-86 BRISBANE ROAD WARNER ON LAND DESCRIBED AS LOT 3 ON R	01-Jul-04	Approved	25-Nov-04	Approved	115	14 Greta Street, WARNER QLD 4500



**List of all DA Approvals since 01/01/2003 where Lots > 4 as at 01/09/2011 with Addresses**

<b>Application Number</b>	<b>Old Application Ref</b>	<b>Description</b>	<b>Lodged</b>	<b>Status</b>	<b>Decided</b>	<b>Decision</b>	<b>#Lots</b>	<b>Address</b>
DA/3998/2003/DA/12	10111/2003/COMB/DA	STG 3, 4, 5, 6 WARNER LAKES - COMBINED MATERIAL CHANGE OF USE AND RECONFIGURATION OF A LOT APPLICATION (STAGES 3,4,5 & 6) AND MATERIAL CHANGE OF USE APPLICATION FOR BALANCE OF PART B - SITUATED AT 64-86 BRISBANE ROAD WARNER ON LAND DESCRIBED AS LOT 3 ON R	01-Jul-04	Approved	25-Nov-04	Approved	115	14 Hudson Court, WARNER QLD 4500
DA/3998/2003/DA/12	10111/2003/COMB/DA	STG 3, 4, 5, 6 WARNER LAKES - COMBINED MATERIAL CHANGE OF USE AND RECONFIGURATION OF A LOT APPLICATION (STAGES 3,4,5 & 6) AND MATERIAL CHANGE OF USE APPLICATION FOR BALANCE OF PART B - SITUATED AT 64-86 BRISBANE ROAD WARNER ON LAND DESCRIBED AS LOT 3 ON R	01-Jul-04	Approved	25-Nov-04	Approved	115	14 King Edward Street, WARNER QLD 4500

**List of all DA Approvals since 01/01/2003 where Lots > 4 as at 01/09/2011 with Addresses**

<b>Application Number</b>	<b>Old Application Ref</b>	<b>Description</b>	<b>Lodged</b>	<b>Status</b>	<b>Decided</b>	<b>Decision</b>	<b>#Lots</b>	<b>Address</b>
DA/3998/2003/DA/12	10111/2003/COMB/DA	STG 3, 4, 5, 6 WARNER LAKES - COMBINED MATERIAL CHANGE OF USE AND RECONFIGURATION OF A LOT APPLICATION (STAGES 3,4,5 & 6) AND MATERIAL CHANGE OF USE APPLICATION FOR BALANCE OF PART B - SITUATED AT 64-86 BRISBANE ROAD WARNER ON LAND DESCRIBED AS LOT 3 ON R	01-Jul-04	Approved	25-Nov-04	Approved	115	14 Nicola Street, WARNER QLD 4500
DA/3998/2003/DA/12	10111/2003/COMB/DA	STG 3, 4, 5, 6 WARNER LAKES - COMBINED MATERIAL CHANGE OF USE AND RECONFIGURATION OF A LOT APPLICATION (STAGES 3,4,5 & 6) AND MATERIAL CHANGE OF USE APPLICATION FOR BALANCE OF PART B - SITUATED AT 64-86 BRISBANE ROAD WARNER ON LAND DESCRIBED AS LOT 3 ON R	01-Jul-04	Approved	25-Nov-04	Approved	115	15 Hudson Court, WARNER QLD 4500

**List of all DA Approvals since 01/01/2003 where Lots > 4 as at 01/09/2011 with Addresses**

Application Number	Old Application Ref	Description	Lodged	Status	Decided	Decision	#Lots	Address
DA/3998/2003/DA/12	10111/2003/COMB/DA	STG 3, 4, 5, 6 WARNER LAKES - COMBINED MATERIAL CHANGE OF USE AND RECONFIGURATION OF A LOT APPLICATION (STAGES 3,4,5 & 6) AND MATERIAL CHANGE OF USE APPLICATION FOR BALANCE OF PART B - SITUATED AT 64-86 BRISBANE ROAD WARNER ON LAND DESCRIBED AS LOT 3 ON R	01-Jul-04	Approved	25-Nov-04	Approved	115	15 Macrusser Circuit, WARNER QLD 4500
DA/3998/2003/DA/12	10111/2003/COMB/DA	STG 3, 4, 5, 6 WARNER LAKES - COMBINED MATERIAL CHANGE OF USE AND RECONFIGURATION OF A LOT APPLICATION (STAGES 3,4,5 & 6) AND MATERIAL CHANGE OF USE APPLICATION FOR BALANCE OF PART B - SITUATED AT 64-86 BRISBANE ROAD WARNER ON LAND DESCRIBED AS LOT 3 ON R	01-Jul-04	Approved	25-Nov-04	Approved	115	15 Nadine Court, WARNER QLD 4500

**List of all DA Approvals since 01/01/2003 where Lots > 4 as at 01/09/2011 with Addresses**

Application Number	Old Application Ref	Description	Lodged	Status	Decided	Decision	#Lots	Address
DA/3998/2003/DA/12	10111/2003/COMB/DA	STG 3, 4, 5, 6 WARNER LAKES - COMBINED MATERIAL CHANGE OF USE AND RECONFIGURATION OF A LOT APPLICATION (STAGES 3,4,5 & 6) AND MATERIAL CHANGE OF USE APPLICATION FOR BALANCE OF PART B - SITUATED AT 64-86 BRISBANE ROAD WARNER ON LAND DESCRIBED AS LOT 3 ON R	01-Jul-04	Approved	25-Nov-04	Approved	115	15 Patrone Court, WARNER QLD 4500
DA/3998/2003/DA/12	10111/2003/COMB/DA	STG 3, 4, 5, 6 WARNER LAKES - COMBINED MATERIAL CHANGE OF USE AND RECONFIGURATION OF A LOT APPLICATION (STAGES 3,4,5 & 6) AND MATERIAL CHANGE OF USE APPLICATION FOR BALANCE OF PART B - SITUATED AT 64-86 BRISBANE ROAD WARNER ON LAND DESCRIBED AS LOT 3 ON R	01-Jul-04	Approved	25-Nov-04	Approved	115	16 Greta Street, WARNER QLD 4500

**List of all DA Approvals since 01/01/2003 where Lots > 4 as at 01/09/2011 with Addresses**

Application Number	Old Application Ref	Description	Lodged	Status	Decided	Decision	#Lots	Address
DA/3998/2003/DA/12	10111/2003/COMB/DA	STG 3, 4, 5, 6 WARNER LAKES - COMBINED MATERIAL CHANGE OF USE AND RECONFIGURATION OF A LOT APPLICATION (STAGES 3,4,5 & 6) AND MATERIAL CHANGE OF USE APPLICATION FOR BALANCE OF PART B - SITUATED AT 64-86 BRISBANE ROAD WARNER ON LAND DESCRIBED AS LOT 3 ON R	01-Jul-04	Approved	25-Nov-04	Approved	115	16 Hudson Court, WARNER QLD 4500
DA/3998/2003/DA/12	10111/2003/COMB/DA	STG 3, 4, 5, 6 WARNER LAKES - COMBINED MATERIAL CHANGE OF USE AND RECONFIGURATION OF A LOT APPLICATION (STAGES 3,4,5 & 6) AND MATERIAL CHANGE OF USE APPLICATION FOR BALANCE OF PART B - SITUATED AT 64-86 BRISBANE ROAD WARNER ON LAND DESCRIBED AS LOT 3 ON R	01-Jul-04	Approved	25-Nov-04	Approved	115	16 King Edward Street, WARNER QLD 4500



**List of all DA Approvals since 01/01/2003 where Lots > 4 as at 01/09/2011 with Addresses**

Application Number	Old Application Ref	Description	Lodged	Status	Decided	Decision	#Lots	Address
DA/3998/2003/DA/12	10111/2003/COMB/DA	STG 3, 4, 5, 6 WARNER LAKES - COMBINED MATERIAL CHANGE OF USE AND RECONFIGURATION OF A LOT APPLICATION (STAGES 3,4,5 & 6) AND MATERIAL CHANGE OF USE APPLICATION FOR BALANCE OF PART B - SITUATED AT 64-86 BRISBANE ROAD WARNER ON LAND DESCRIBED AS LOT 3 ON R	01-Jul-04	Approved	25-Nov-04	Approved	115	16 Nicola Street, WARNER QLD 4500
DA/3998/2003/DA/12	10111/2003/COMB/DA	STG 3, 4, 5, 6 WARNER LAKES - COMBINED MATERIAL CHANGE OF USE AND RECONFIGURATION OF A LOT APPLICATION (STAGES 3,4,5 & 6) AND MATERIAL CHANGE OF USE APPLICATION FOR BALANCE OF PART B - SITUATED AT 64-86 BRISBANE ROAD WARNER ON LAND DESCRIBED AS LOT 3 ON R	01-Jul-04	Approved	25-Nov-04	Approved	115	17 Hudson Court, WARNER QLD 4500

**List of all DA Approvals since 01/01/2003 where Lots > 4 as at 01/09/2011 with Addresses**

Application Number	Old Application Ref	Description	Lodged	Status	Decided	Decision	#Lots	Address
DA/3998/2003/DA/12	10111/2003/COMB/DA	STG 3, 4, 5, 6 WARNER LAKES - COMBINED MATERIAL CHANGE OF USE AND RECONFIGURATION OF A LOT APPLICATION (STAGES 3,4,5 & 6) AND MATERIAL CHANGE OF USE APPLICATION FOR BALANCE OF PART B - SITUATED AT 64-86 BRISBANE ROAD WARNER ON LAND DESCRIBED AS LOT 3 ON R	01-Jul-04	Approved	25-Nov-04	Approved	115	17 Macrusser Circuit, WARNER QLD 4500
DA/3998/2003/DA/12	10111/2003/COMB/DA	STG 3, 4, 5, 6 WARNER LAKES - COMBINED MATERIAL CHANGE OF USE AND RECONFIGURATION OF A LOT APPLICATION (STAGES 3,4,5 & 6) AND MATERIAL CHANGE OF USE APPLICATION FOR BALANCE OF PART B - SITUATED AT 64-86 BRISBANE ROAD WARNER ON LAND DESCRIBED AS LOT 3 ON R	01-Jul-04	Approved	25-Nov-04	Approved	115	17 Nadine Court, WARNER QLD 4500

**List of all DA Approvals since 01/01/2003 where Lots > 4 as at 01/09/2011 with Addresses**

Application Number	Old Application Ref	Description	Lodged	Status	Decided	Decision	#Lots	Address
DA/3998/2003/DA/12	10111/2003/COMB/DA	STG 3, 4, 5, 6 WARNER LAKES - COMBINED MATERIAL CHANGE OF USE AND RECONFIGURATION OF A LOT APPLICATION (STAGES 3,4,5 & 6) AND MATERIAL CHANGE OF USE APPLICATION FOR BALANCE OF PART B - SITUATED AT 64-86 BRISBANE ROAD WARNER ON LAND DESCRIBED AS LOT 3 ON R	01-Jul-04	Approved	25-Nov-04	Approved	115	17 Patrone Court, WARNER QLD 4500
DA/3998/2003/DA/12	10111/2003/COMB/DA	STG 3, 4, 5, 6 WARNER LAKES - COMBINED MATERIAL CHANGE OF USE AND RECONFIGURATION OF A LOT APPLICATION (STAGES 3,4,5 & 6) AND MATERIAL CHANGE OF USE APPLICATION FOR BALANCE OF PART B - SITUATED AT 64-86 BRISBANE ROAD WARNER ON LAND DESCRIBED AS LOT 3 ON R	01-Jul-04	Approved	25-Nov-04	Approved	115	18 Greta Street, WARNER QLD 4500

**List of all DA Approvals since 01/01/2003 where Lots > 4 as at 01/09/2011 with Addresses**

<b>Application Number</b>	<b>Old Application Ref</b>	<b>Description</b>	<b>Lodged</b>	<b>Status</b>	<b>Decided</b>	<b>Decision</b>	<b>#Lots</b>	<b>Address</b>
DA/3998/2003/DA/12	10111/2003/COMB/DA	STG 3, 4, 5, 6 WARNER LAKES - COMBINED MATERIAL CHANGE OF USE AND RECONFIGURATION OF A LOT APPLICATION (STAGES 3,4,5 & 6) AND MATERIAL CHANGE OF USE APPLICATION FOR BALANCE OF PART B - SITUATED AT 64-86 BRISBANE ROAD WARNER ON LAND DESCRIBED AS LOT 3 ON R	01-Jul-04	Approved	25-Nov-04	Approved	115	18 Hudson Court, WARNER QLD 4500
DA/3998/2003/DA/12	10111/2003/COMB/DA	STG 3, 4, 5, 6 WARNER LAKES - COMBINED MATERIAL CHANGE OF USE AND RECONFIGURATION OF A LOT APPLICATION (STAGES 3,4,5 & 6) AND MATERIAL CHANGE OF USE APPLICATION FOR BALANCE OF PART B - SITUATED AT 64-86 BRISBANE ROAD WARNER ON LAND DESCRIBED AS LOT 3 ON R	01-Jul-04	Approved	25-Nov-04	Approved	115	18 Nicola Street, WARNER QLD 4500

**List of all DA Approvals since 01/01/2003 where Lots > 4 as at 01/09/2011 with Addresses**

<b>Application Number</b>	<b>Old Application Ref</b>	<b>Description</b>	<b>Lodged</b>	<b>Status</b>	<b>Decided</b>	<b>Decision</b>	<b>#Lots</b>	<b>Address</b>
DA/3998/2003/DA/12	10111/2003/COMB/DA	STG 3, 4, 5, 6 WARNER LAKES - COMBINED MATERIAL CHANGE OF USE AND RECONFIGURATION OF A LOT APPLICATION (STAGES 3,4,5 & 6) AND MATERIAL CHANGE OF USE APPLICATION FOR BALANCE OF PART B - SITUATED AT 64-86 BRISBANE ROAD WARNER ON LAND DESCRIBED AS LOT 3 ON R	01-Jul-04	Approved	25-Nov-04	Approved	115	19 Hudson Court, WARNER QLD 4500
DA/3998/2003/DA/12	10111/2003/COMB/DA	STG 3, 4, 5, 6 WARNER LAKES - COMBINED MATERIAL CHANGE OF USE AND RECONFIGURATION OF A LOT APPLICATION (STAGES 3,4,5 & 6) AND MATERIAL CHANGE OF USE APPLICATION FOR BALANCE OF PART B - SITUATED AT 64-86 BRISBANE ROAD WARNER ON LAND DESCRIBED AS LOT 3 ON R	01-Jul-04	Approved	25-Nov-04	Approved	115	19 Macrusser Circuit, WARNER QLD 4500



**List of all DA Approvals since 01/01/2003 where Lots > 4 as at 01/09/2011 with Addresses**

Application Number	Old Application Ref	Description	Lodged	Status	Decided	Decision	#Lots	Address
DA/3998/2003/DA/12	10111/2003/COMB/DA	STG 3, 4, 5, 6 WARNER LAKES - COMBINED MATERIAL CHANGE OF USE AND RECONFIGURATION OF A LOT APPLICATION (STAGES 3,4,5 & 6) AND MATERIAL CHANGE OF USE APPLICATION FOR BALANCE OF PART B - SITUATED AT 64-86 BRISBANE ROAD WARNER ON LAND DESCRIBED AS LOT 3 ON R	01-Jul-04	Approved	25-Nov-04	Approved	115	19 Nadine Court, WARNER QLD 4500
DA/3998/2003/DA/12	10111/2003/COMB/DA	STG 3, 4, 5, 6 WARNER LAKES - COMBINED MATERIAL CHANGE OF USE AND RECONFIGURATION OF A LOT APPLICATION (STAGES 3,4,5 & 6) AND MATERIAL CHANGE OF USE APPLICATION FOR BALANCE OF PART B - SITUATED AT 64-86 BRISBANE ROAD WARNER ON LAND DESCRIBED AS LOT 3 ON R	01-Jul-04	Approved	25-Nov-04	Approved	115	2 Greta Street, WARNER QLD 4500

**List of all DA Approvals since 01/01/2003 where Lots > 4 as at 01/09/2011 with Addresses**

Application Number	Old Application Ref	Description	Lodged	Status	Decided	Decision	#Lots	Address
DA/3998/2003/DA/12	10111/2003/COMB/DA	STG 3, 4, 5, 6 WARNER LAKES - COMBINED MATERIAL CHANGE OF USE AND RECONFIGURATION OF A LOT APPLICATION (STAGES 3,4,5 & 6) AND MATERIAL CHANGE OF USE APPLICATION FOR BALANCE OF PART B - SITUATED AT 64-86 BRISBANE ROAD WARNER ON LAND DESCRIBED AS LOT 3 ON R	01-Jul-04	Approved	25-Nov-04	Approved	115	2 Macrusser Circuit, WARNER QLD 4500
DA/3998/2003/DA/12	10111/2003/COMB/DA	STG 3, 4, 5, 6 WARNER LAKES - COMBINED MATERIAL CHANGE OF USE AND RECONFIGURATION OF A LOT APPLICATION (STAGES 3,4,5 & 6) AND MATERIAL CHANGE OF USE APPLICATION FOR BALANCE OF PART B - SITUATED AT 64-86 BRISBANE ROAD WARNER ON LAND DESCRIBED AS LOT 3 ON R	01-Jul-04	Approved	25-Nov-04	Approved	115	2 Mondial Drive, WARNER QLD 4500

**List of all DA Approvals since 01/01/2003 where Lots > 4 as at 01/09/2011 with Addresses**

<b>Application Number</b>	<b>Old Application Ref</b>	<b>Description</b>	<b>Lodged</b>	<b>Status</b>	<b>Decided</b>	<b>Decision</b>	<b>#Lots</b>	<b>Address</b>
DA/3998/2003/DA/12	10111/2003/COMB/DA	STG 3, 4, 5, 6 WARNER LAKES - COMBINED MATERIAL CHANGE OF USE AND RECONFIGURATION OF A LOT APPLICATION (STAGES 3,4,5 & 6) AND MATERIAL CHANGE OF USE APPLICATION FOR BALANCE OF PART B - SITUATED AT 64-86 BRISBANE ROAD WARNER ON LAND DESCRIBED AS LOT 3 ON R	01-Jul-04	Approved	25-Nov-04	Approved	115	2 Patrone Court, WARNER QLD 4500
DA/3998/2003/DA/12	10111/2003/COMB/DA	STG 3, 4, 5, 6 WARNER LAKES - COMBINED MATERIAL CHANGE OF USE AND RECONFIGURATION OF A LOT APPLICATION (STAGES 3,4,5 & 6) AND MATERIAL CHANGE OF USE APPLICATION FOR BALANCE OF PART B - SITUATED AT 64-86 BRISBANE ROAD WARNER ON LAND DESCRIBED AS LOT 3 ON R	01-Jul-04	Approved	25-Nov-04	Approved	115	2 Pike Lane, WARNER QLD 4500

**List of all DA Approvals since 01/01/2003 where Lots > 4 as at 01/09/2011 with Addresses**

Application Number	Old Application Ref	Description	Lodged	Status	Decided	Decision	#Lots	Address
DA/3998/2003/DA/12	10111/2003/COMB/DA	STG 3, 4, 5, 6 WARNER LAKES - COMBINED MATERIAL CHANGE OF USE AND RECONFIGURATION OF A LOT APPLICATION (STAGES 3,4,5 & 6) AND MATERIAL CHANGE OF USE APPLICATION FOR BALANCE OF PART B - SITUATED AT 64-86 BRISBANE ROAD WARNER ON LAND DESCRIBED AS LOT 3 ON R	01-Jul-04	Approved	25-Nov-04	Approved	115	2 Wilwash Lane, WARNER QLD 4500
DA/3998/2003/DA/12	10111/2003/COMB/DA	STG 3, 4, 5, 6 WARNER LAKES - COMBINED MATERIAL CHANGE OF USE AND RECONFIGURATION OF A LOT APPLICATION (STAGES 3,4,5 & 6) AND MATERIAL CHANGE OF USE APPLICATION FOR BALANCE OF PART B - SITUATED AT 64-86 BRISBANE ROAD WARNER ON LAND DESCRIBED AS LOT 3 ON R	01-Jul-04	Approved	25-Nov-04	Approved	115	20 Greta Street, WARNER QLD 4500

**List of all DA Approvals since 01/01/2003 where Lots > 4 as at 01/09/2011 with Addresses**

Application Number	Old Application Ref	Description	Lodged	Status	Decided	Decision	#Lots	Address
DA/3998/2003/DA/12	10111/2003/COMB/DA	STG 3, 4, 5, 6 WARNER LAKES - COMBINED MATERIAL CHANGE OF USE AND RECONFIGURATION OF A LOT APPLICATION (STAGES 3,4,5 & 6) AND MATERIAL CHANGE OF USE APPLICATION FOR BALANCE OF PART B - SITUATED AT 64-86 BRISBANE ROAD WARNER ON LAND DESCRIBED AS LOT 3 ON R	01-Jul-04	Approved	25-Nov-04	Approved	115	20 Hudson Court, WARNER QLD 4500
DA/3998/2003/DA/12	10111/2003/COMB/DA	STG 3, 4, 5, 6 WARNER LAKES - COMBINED MATERIAL CHANGE OF USE AND RECONFIGURATION OF A LOT APPLICATION (STAGES 3,4,5 & 6) AND MATERIAL CHANGE OF USE APPLICATION FOR BALANCE OF PART B - SITUATED AT 64-86 BRISBANE ROAD WARNER ON LAND DESCRIBED AS LOT 3 ON R	01-Jul-04	Approved	25-Nov-04	Approved	115	21 Hudson Court, WARNER QLD 4500



**List of all DA Approvals since 01/01/2003 where Lots > 4 as at 01/09/2011 with Addresses**

Application Number	Old Application Ref	Description	Lodged	Status	Decided	Decision	#Lots	Address
DA/3998/2003/DA/12	10111/2003/COMB/DA	STG 3, 4, 5, 6 WARNER LAKES - COMBINED MATERIAL CHANGE OF USE AND RECONFIGURATION OF A LOT APPLICATION (STAGES 3,4,5 & 6) AND MATERIAL CHANGE OF USE APPLICATION FOR BALANCE OF PART B - SITUATED AT 64-86 BRISBANE ROAD WARNER ON LAND DESCRIBED AS LOT 3 ON R	01-Jul-04	Approved	25-Nov-04	Approved	115	21 Nadine Court, WARNER QLD 4500
DA/3998/2003/DA/12	10111/2003/COMB/DA	STG 3, 4, 5, 6 WARNER LAKES - COMBINED MATERIAL CHANGE OF USE AND RECONFIGURATION OF A LOT APPLICATION (STAGES 3,4,5 & 6) AND MATERIAL CHANGE OF USE APPLICATION FOR BALANCE OF PART B - SITUATED AT 64-86 BRISBANE ROAD WARNER ON LAND DESCRIBED AS LOT 3 ON R	01-Jul-04	Approved	25-Nov-04	Approved	115	22 Greta Street, WARNER QLD 4500

**List of all DA Approvals since 01/01/2003 where Lots > 4 as at 01/09/2011 with Addresses**

<b>Application Number</b>	<b>Old Application Ref</b>	<b>Description</b>	<b>Lodged</b>	<b>Status</b>	<b>Decided</b>	<b>Decision</b>	<b>#Lots</b>	<b>Address</b>
DA/3998/2003/DA/12	10111/2003/COMB/DA	STG 3, 4, 5, 6 WARNER LAKES - COMBINED MATERIAL CHANGE OF USE AND RECONFIGURATION OF A LOT APPLICATION (STAGES 3,4,5 & 6) AND MATERIAL CHANGE OF USE APPLICATION FOR BALANCE OF PART B - SITUATED AT 64-86 BRISBANE ROAD WARNER ON LAND DESCRIBED AS LOT 3 ON R	01-Jul-04	Approved	25-Nov-04	Approved	115	23 Hudson Court, WARNER QLD 4500
DA/3998/2003/DA/12	10111/2003/COMB/DA	STG 3, 4, 5, 6 WARNER LAKES - COMBINED MATERIAL CHANGE OF USE AND RECONFIGURATION OF A LOT APPLICATION (STAGES 3,4,5 & 6) AND MATERIAL CHANGE OF USE APPLICATION FOR BALANCE OF PART B - SITUATED AT 64-86 BRISBANE ROAD WARNER ON LAND DESCRIBED AS LOT 3 ON R	01-Jul-04	Approved	25-Nov-04	Approved	115	23 Nadine Court, WARNER QLD 4500

**List of all DA Approvals since 01/01/2003 where Lots > 4 as at 01/09/2011 with Addresses**

<b>Application Number</b>	<b>Old Application Ref</b>	<b>Description</b>	<b>Lodged</b>	<b>Status</b>	<b>Decided</b>	<b>Decision</b>	<b>#Lots</b>	<b>Address</b>
DA/3998/2003/DA/12	10111/2003/COMB/DA	STG 3, 4, 5, 6 WARNER LAKES - COMBINED MATERIAL CHANGE OF USE AND RECONFIGURATION OF A LOT APPLICATION (STAGES 3,4,5 & 6) AND MATERIAL CHANGE OF USE APPLICATION FOR BALANCE OF PART B - SITUATED AT 64-86 BRISBANE ROAD WARNER ON LAND DESCRIBED AS LOT 3 ON R	01-Jul-04	Approved	25-Nov-04	Approved	115	24 Greta Street, WARNER QLD 4500
DA/3998/2003/DA/12	10111/2003/COMB/DA	STG 3, 4, 5, 6 WARNER LAKES - COMBINED MATERIAL CHANGE OF USE AND RECONFIGURATION OF A LOT APPLICATION (STAGES 3,4,5 & 6) AND MATERIAL CHANGE OF USE APPLICATION FOR BALANCE OF PART B - SITUATED AT 64-86 BRISBANE ROAD WARNER ON LAND DESCRIBED AS LOT 3 ON R	01-Jul-04	Approved	25-Nov-04	Approved	115	24 Hudson Court, WARNER QLD 4500

**List of all DA Approvals since 01/01/2003 where Lots > 4 as at 01/09/2011 with Addresses**

<b>Application Number</b>	<b>Old Application Ref</b>	<b>Description</b>	<b>Lodged</b>	<b>Status</b>	<b>Decided</b>	<b>Decision</b>	<b>#Lots</b>	<b>Address</b>
DA/3998/2003/DA/12	10111/2003/COMB/DA	STG 3, 4, 5, 6 WARNER LAKES - COMBINED MATERIAL CHANGE OF USE AND RECONFIGURATION OF A LOT APPLICATION (STAGES 3,4,5 & 6) AND MATERIAL CHANGE OF USE APPLICATION FOR BALANCE OF PART B - SITUATED AT 64-86 BRISBANE ROAD WARNER ON LAND DESCRIBED AS LOT 3 ON R	01-Jul-04	Approved	25-Nov-04	Approved	115	26 Hudson Court, WARNER QLD 4500
DA/3998/2003/DA/12	10111/2003/COMB/DA	STG 3, 4, 5, 6 WARNER LAKES - COMBINED MATERIAL CHANGE OF USE AND RECONFIGURATION OF A LOT APPLICATION (STAGES 3,4,5 & 6) AND MATERIAL CHANGE OF USE APPLICATION FOR BALANCE OF PART B - SITUATED AT 64-86 BRISBANE ROAD WARNER ON LAND DESCRIBED AS LOT 3 ON R	01-Jul-04	Approved	25-Nov-04	Approved	115	28 Hudson Court, WARNER QLD 4500

**List of all DA Approvals since 01/01/2003 where Lots > 4 as at 01/09/2011 with Addresses**

Application Number	Old Application Ref	Description	Lodged	Status	Decided	Decision	#Lots	Address
DA/3998/2003/DA/12	10111/2003/COMB/DA	STG 3, 4, 5, 6 WARNER LAKES - COMBINED MATERIAL CHANGE OF USE AND RECONFIGURATION OF A LOT APPLICATION (STAGES 3,4,5 & 6) AND MATERIAL CHANGE OF USE APPLICATION FOR BALANCE OF PART B - SITUATED AT 64-86 BRISBANE ROAD WARNER ON LAND DESCRIBED AS LOT 3 ON R	01-Jul-04	Approved	25-Nov-04	Approved	115	3 Bison Court, WARNER QLD 4500
DA/3998/2003/DA/12	10111/2003/COMB/DA	STG 3, 4, 5, 6 WARNER LAKES - COMBINED MATERIAL CHANGE OF USE AND RECONFIGURATION OF A LOT APPLICATION (STAGES 3,4,5 & 6) AND MATERIAL CHANGE OF USE APPLICATION FOR BALANCE OF PART B - SITUATED AT 64-86 BRISBANE ROAD WARNER ON LAND DESCRIBED AS LOT 3 ON R	01-Jul-04	Approved	25-Nov-04	Approved	115	3 Granola Close, WARNER QLD 4500



**List of all DA Approvals since 01/01/2003 where Lots > 4 as at 01/09/2011 with Addresses**

<b>Application Number</b>	<b>Old Application Ref</b>	<b>Description</b>	<b>Lodged</b>	<b>Status</b>	<b>Decided</b>	<b>Decision</b>	<b>#Lots</b>	<b>Address</b>
DA/3998/2003/DA/12	10111/2003/COMB/DA	STG 3, 4, 5, 6 WARNER LAKES - COMBINED MATERIAL CHANGE OF USE AND RECONFIGURATION OF A LOT APPLICATION (STAGES 3,4,5 & 6) AND MATERIAL CHANGE OF USE APPLICATION FOR BALANCE OF PART B - SITUATED AT 64-86 BRISBANE ROAD WARNER ON LAND DESCRIBED AS LOT 3 ON R	01-Jul-04	Approved	25-Nov-04	Approved	115	3 Hudson Court, WARNER QLD 4500
DA/3998/2003/DA/12	10111/2003/COMB/DA	STG 3, 4, 5, 6 WARNER LAKES - COMBINED MATERIAL CHANGE OF USE AND RECONFIGURATION OF A LOT APPLICATION (STAGES 3,4,5 & 6) AND MATERIAL CHANGE OF USE APPLICATION FOR BALANCE OF PART B - SITUATED AT 64-86 BRISBANE ROAD WARNER ON LAND DESCRIBED AS LOT 3 ON R	01-Jul-04	Approved	25-Nov-04	Approved	115	3 Macrusser Circuit, WARNER QLD 4500

**List of all DA Approvals since 01/01/2003 where Lots > 4 as at 01/09/2011 with Addresses**

<b>Application Number</b>	<b>Old Application Ref</b>	<b>Description</b>	<b>Lodged</b>	<b>Status</b>	<b>Decided</b>	<b>Decision</b>	<b>#Lots</b>	<b>Address</b>
DA/3998/2003/DA/12	10111/2003/COMB/DA	STG 3, 4, 5, 6 WARNER LAKES - COMBINED MATERIAL CHANGE OF USE AND RECONFIGURATION OF A LOT APPLICATION (STAGES 3,4,5 & 6) AND MATERIAL CHANGE OF USE APPLICATION FOR BALANCE OF PART B - SITUATED AT 64-86 BRISBANE ROAD WARNER ON LAND DESCRIBED AS LOT 3 ON R	01-Jul-04	Approved	25-Nov-04	Approved	115	3 Mondial Drive, WARNER QLD 4500
DA/3998/2003/DA/12	10111/2003/COMB/DA	STG 3, 4, 5, 6 WARNER LAKES - COMBINED MATERIAL CHANGE OF USE AND RECONFIGURATION OF A LOT APPLICATION (STAGES 3,4,5 & 6) AND MATERIAL CHANGE OF USE APPLICATION FOR BALANCE OF PART B - SITUATED AT 64-86 BRISBANE ROAD WARNER ON LAND DESCRIBED AS LOT 3 ON R	01-Jul-04	Approved	25-Nov-04	Approved	115	3 Nadine Court, WARNER QLD 4500

**List of all DA Approvals since 01/01/2003 where Lots > 4 as at 01/09/2011 with Addresses**

Application Number	Old Application Ref	Description	Lodged	Status	Decided	Decision	#Lots	Address
DA/3998/2003/DA/12	10111/2003/COMB/DA	STG 3, 4, 5, 6 WARNER LAKES - COMBINED MATERIAL CHANGE OF USE AND RECONFIGURATION OF A LOT APPLICATION (STAGES 3,4,5 & 6) AND MATERIAL CHANGE OF USE APPLICATION FOR BALANCE OF PART B - SITUATED AT 64-86 BRISBANE ROAD WARNER ON LAND DESCRIBED AS LOT 3 ON R	01-Jul-04	Approved	25-Nov-04	Approved	115	3 Patrone Court, WARNER QLD 4500
DA/3998/2003/DA/12	10111/2003/COMB/DA	STG 3, 4, 5, 6 WARNER LAKES - COMBINED MATERIAL CHANGE OF USE AND RECONFIGURATION OF A LOT APPLICATION (STAGES 3,4,5 & 6) AND MATERIAL CHANGE OF USE APPLICATION FOR BALANCE OF PART B - SITUATED AT 64-86 BRISBANE ROAD WARNER ON LAND DESCRIBED AS LOT 3 ON R	01-Jul-04	Approved	25-Nov-04	Approved	115	3 Pike Lane, WARNER QLD 4500

**List of all DA Approvals since 01/01/2003 where Lots > 4 as at 01/09/2011 with Addresses**

Application Number	Old Application Ref	Description	Lodged	Status	Decided	Decision	#Lots	Address
DA/3998/2003/DA/12	10111/2003/COMB/DA	STG 3, 4, 5, 6 WARNER LAKES - COMBINED MATERIAL CHANGE OF USE AND RECONFIGURATION OF A LOT APPLICATION (STAGES 3,4,5 & 6) AND MATERIAL CHANGE OF USE APPLICATION FOR BALANCE OF PART B - SITUATED AT 64-86 BRISBANE ROAD WARNER ON LAND DESCRIBED AS LOT 3 ON R	01-Jul-04	Approved	25-Nov-04	Approved	115	30 Hudson Court, WARNER QLD 4500
DA/3998/2003/DA/12	10111/2003/COMB/DA	STG 3, 4, 5, 6 WARNER LAKES - COMBINED MATERIAL CHANGE OF USE AND RECONFIGURATION OF A LOT APPLICATION (STAGES 3,4,5 & 6) AND MATERIAL CHANGE OF USE APPLICATION FOR BALANCE OF PART B - SITUATED AT 64-86 BRISBANE ROAD WARNER ON LAND DESCRIBED AS LOT 3 ON R	01-Jul-04	Approved	25-Nov-04	Approved	115	4 Bison Court, WARNER QLD 4500

**List of all DA Approvals since 01/01/2003 where Lots > 4 as at 01/09/2011 with Addresses**

<b>Application Number</b>	<b>Old Application Ref</b>	<b>Description</b>	<b>Lodged</b>	<b>Status</b>	<b>Decided</b>	<b>Decision</b>	<b>#Lots</b>	<b>Address</b>
DA/3998/2003/DA/12	10111/2003/COMB/DA	STG 3, 4, 5, 6 WARNER LAKES - COMBINED MATERIAL CHANGE OF USE AND RECONFIGURATION OF A LOT APPLICATION (STAGES 3,4,5 & 6) AND MATERIAL CHANGE OF USE APPLICATION FOR BALANCE OF PART B - SITUATED AT 64-86 BRISBANE ROAD WARNER ON LAND DESCRIBED AS LOT 3 ON R	01-Jul-04	Approved	25-Nov-04	Approved	115	4 Granola Close, WARNER QLD 4500
DA/3998/2003/DA/12	10111/2003/COMB/DA	STG 3, 4, 5, 6 WARNER LAKES - COMBINED MATERIAL CHANGE OF USE AND RECONFIGURATION OF A LOT APPLICATION (STAGES 3,4,5 & 6) AND MATERIAL CHANGE OF USE APPLICATION FOR BALANCE OF PART B - SITUATED AT 64-86 BRISBANE ROAD WARNER ON LAND DESCRIBED AS LOT 3 ON R	01-Jul-04	Approved	25-Nov-04	Approved	115	4 Greta Street, WARNER QLD 4500

**List of all DA Approvals since 01/01/2003 where Lots > 4 as at 01/09/2011 with Addresses**

<b>Application Number</b>	<b>Old Application Ref</b>	<b>Description</b>	<b>Lodged</b>	<b>Status</b>	<b>Decided</b>	<b>Decision</b>	<b>#Lots</b>	<b>Address</b>
DA/3998/2003/DA/12	10111/2003/COMB/DA	STG 3, 4, 5, 6 WARNER LAKES - COMBINED MATERIAL CHANGE OF USE AND RECONFIGURATION OF A LOT APPLICATION (STAGES 3,4,5 & 6) AND MATERIAL CHANGE OF USE APPLICATION FOR BALANCE OF PART B - SITUATED AT 64-86 BRISBANE ROAD WARNER ON LAND DESCRIBED AS LOT 3 ON R	01-Jul-04	Approved	25-Nov-04	Approved	115	4 Hudson Court, WARNER QLD 4500
DA/3998/2003/DA/12	10111/2003/COMB/DA	STG 3, 4, 5, 6 WARNER LAKES - COMBINED MATERIAL CHANGE OF USE AND RECONFIGURATION OF A LOT APPLICATION (STAGES 3,4,5 & 6) AND MATERIAL CHANGE OF USE APPLICATION FOR BALANCE OF PART B - SITUATED AT 64-86 BRISBANE ROAD WARNER ON LAND DESCRIBED AS LOT 3 ON R	01-Jul-04	Approved	25-Nov-04	Approved	115	4 Macrusser Circuit, WARNER QLD 4500



**List of all DA Approvals since 01/01/2003 where Lots > 4 as at 01/09/2011 with Addresses**

Application Number	Old Application Ref	Description	Lodged	Status	Decided	Decision	#Lots	Address
DA/3998/2003/DA/12	10111/2003/COMB/DA	STG 3, 4, 5, 6 WARNER LAKES - COMBINED MATERIAL CHANGE OF USE AND RECONFIGURATION OF A LOT APPLICATION (STAGES 3,4,5 & 6) AND MATERIAL CHANGE OF USE APPLICATION FOR BALANCE OF PART B - SITUATED AT 64-86 BRISBANE ROAD WARNER ON LAND DESCRIBED AS LOT 3 ON R	01-Jul-04	Approved	25-Nov-04	Approved	115	4 Mondial Drive, WARNER QLD 4500
DA/3998/2003/DA/12	10111/2003/COMB/DA	STG 3, 4, 5, 6 WARNER LAKES - COMBINED MATERIAL CHANGE OF USE AND RECONFIGURATION OF A LOT APPLICATION (STAGES 3,4,5 & 6) AND MATERIAL CHANGE OF USE APPLICATION FOR BALANCE OF PART B - SITUATED AT 64-86 BRISBANE ROAD WARNER ON LAND DESCRIBED AS LOT 3 ON R	01-Jul-04	Approved	25-Nov-04	Approved	115	4 Nadine Court, WARNER QLD 4500

**List of all DA Approvals since 01/01/2003 where Lots > 4 as at 01/09/2011 with Addresses**

Application Number	Old Application Ref	Description	Lodged	Status	Decided	Decision	#Lots	Address
DA/3998/2003/DA/12	10111/2003/COMB/DA	STG 3, 4, 5, 6 WARNER LAKES - COMBINED MATERIAL CHANGE OF USE AND RECONFIGURATION OF A LOT APPLICATION (STAGES 3,4,5 & 6) AND MATERIAL CHANGE OF USE APPLICATION FOR BALANCE OF PART B - SITUATED AT 64-86 BRISBANE ROAD WARNER ON LAND DESCRIBED AS LOT 3 ON R	01-Jul-04	Approved	25-Nov-04	Approved	115	4 Patrone Court, WARNER QLD 4500
DA/3998/2003/DA/12	10111/2003/COMB/DA	STG 3, 4, 5, 6 WARNER LAKES - COMBINED MATERIAL CHANGE OF USE AND RECONFIGURATION OF A LOT APPLICATION (STAGES 3,4,5 & 6) AND MATERIAL CHANGE OF USE APPLICATION FOR BALANCE OF PART B - SITUATED AT 64-86 BRISBANE ROAD WARNER ON LAND DESCRIBED AS LOT 3 ON R	01-Jul-04	Approved	25-Nov-04	Approved	115	4 Pike Lane, WARNER QLD 4500

**List of all DA Approvals since 01/01/2003 where Lots > 4 as at 01/09/2011 with Addresses**

Application Number	Old Application Ref	Description	Lodged	Status	Decided	Decision	#Lots	Address
DA/3998/2003/DA/12	10111/2003/COMB/DA	STG 3, 4, 5, 6 WARNER LAKES - COMBINED MATERIAL CHANGE OF USE AND RECONFIGURATION OF A LOT APPLICATION (STAGES 3,4,5 & 6) AND MATERIAL CHANGE OF USE APPLICATION FOR BALANCE OF PART B - SITUATED AT 64-86 BRISBANE ROAD WARNER ON LAND DESCRIBED AS LOT 3 ON R	01-Jul-04	Approved	25-Nov-04	Approved	115	4 Wilwash Lane, WARNER QLD 4500
DA/3998/2003/DA/12	10111/2003/COMB/DA	STG 3, 4, 5, 6 WARNER LAKES - COMBINED MATERIAL CHANGE OF USE AND RECONFIGURATION OF A LOT APPLICATION (STAGES 3,4,5 & 6) AND MATERIAL CHANGE OF USE APPLICATION FOR BALANCE OF PART B - SITUATED AT 64-86 BRISBANE ROAD WARNER ON LAND DESCRIBED AS LOT 3 ON R	01-Jul-04	Approved	25-Nov-04	Approved	115	5 Bison Court, WARNER QLD 4500

**List of all DA Approvals since 01/01/2003 where Lots > 4 as at 01/09/2011 with Addresses**

Application Number	Old Application Ref	Description	Lodged	Status	Decided	Decision	#Lots	Address
DA/3998/2003/DA/12	10111/2003/COMB/DA	STG 3, 4, 5, 6 WARNER LAKES - COMBINED MATERIAL CHANGE OF USE AND RECONFIGURATION OF A LOT APPLICATION (STAGES 3,4,5 & 6) AND MATERIAL CHANGE OF USE APPLICATION FOR BALANCE OF PART B - SITUATED AT 64-86 BRISBANE ROAD WARNER ON LAND DESCRIBED AS LOT 3 ON R	01-Jul-04	Approved	25-Nov-04	Approved	115	5 Granola Close, WARNER QLD 4500
DA/3998/2003/DA/12	10111/2003/COMB/DA	STG 3, 4, 5, 6 WARNER LAKES - COMBINED MATERIAL CHANGE OF USE AND RECONFIGURATION OF A LOT APPLICATION (STAGES 3,4,5 & 6) AND MATERIAL CHANGE OF USE APPLICATION FOR BALANCE OF PART B - SITUATED AT 64-86 BRISBANE ROAD WARNER ON LAND DESCRIBED AS LOT 3 ON R	01-Jul-04	Approved	25-Nov-04	Approved	115	5 Hudson Court, WARNER QLD 4500

**List of all DA Approvals since 01/01/2003 where Lots > 4 as at 01/09/2011 with Addresses**

<b>Application Number</b>	<b>Old Application Ref</b>	<b>Description</b>	<b>Lodged</b>	<b>Status</b>	<b>Decided</b>	<b>Decision</b>	<b>#Lots</b>	<b>Address</b>
DA/3998/2003/DA/12	10111/2003/COMB/DA	STG 3, 4, 5, 6 WARNER LAKES - COMBINED MATERIAL CHANGE OF USE AND RECONFIGURATION OF A LOT APPLICATION (STAGES 3,4,5 & 6) AND MATERIAL CHANGE OF USE APPLICATION FOR BALANCE OF PART B - SITUATED AT 64-86 BRISBANE ROAD WARNER ON LAND DESCRIBED AS LOT 3 ON R	01-Jul-04	Approved	25-Nov-04	Approved	115	5 Macrusser Circuit, WARNER QLD 4500
DA/3998/2003/DA/12	10111/2003/COMB/DA	STG 3, 4, 5, 6 WARNER LAKES - COMBINED MATERIAL CHANGE OF USE AND RECONFIGURATION OF A LOT APPLICATION (STAGES 3,4,5 & 6) AND MATERIAL CHANGE OF USE APPLICATION FOR BALANCE OF PART B - SITUATED AT 64-86 BRISBANE ROAD WARNER ON LAND DESCRIBED AS LOT 3 ON R	01-Jul-04	Approved	25-Nov-04	Approved	115	5 Mondial Drive, WARNER QLD 4500

**List of all DA Approvals since 01/01/2003 where Lots > 4 as at 01/09/2011 with Addresses**

Application Number	Old Application Ref	Description	Lodged	Status	Decided	Decision	#Lots	Address
DA/3998/2003/DA/12	10111/2003/COMB/DA	STG 3, 4, 5, 6 WARNER LAKES - COMBINED MATERIAL CHANGE OF USE AND RECONFIGURATION OF A LOT APPLICATION (STAGES 3,4,5 & 6) AND MATERIAL CHANGE OF USE APPLICATION FOR BALANCE OF PART B - SITUATED AT 64-86 BRISBANE ROAD WARNER ON LAND DESCRIBED AS LOT 3 ON R	01-Jul-04	Approved	25-Nov-04	Approved	115	5 Nadine Court, WARNER QLD 4500
DA/3998/2003/DA/12	10111/2003/COMB/DA	STG 3, 4, 5, 6 WARNER LAKES - COMBINED MATERIAL CHANGE OF USE AND RECONFIGURATION OF A LOT APPLICATION (STAGES 3,4,5 & 6) AND MATERIAL CHANGE OF USE APPLICATION FOR BALANCE OF PART B - SITUATED AT 64-86 BRISBANE ROAD WARNER ON LAND DESCRIBED AS LOT 3 ON R	01-Jul-04	Approved	25-Nov-04	Approved	115	5 Patrone Court, WARNER QLD 4500



**List of all DA Approvals since 01/01/2003 where Lots > 4 as at 01/09/2011 with Addresses**

Application Number	Old Application Ref	Description	Lodged	Status	Decided	Decision	#Lots	Address
DA/3998/2003/DA/12	10111/2003/COMB/DA	STG 3, 4, 5, 6 WARNER LAKES - COMBINED MATERIAL CHANGE OF USE AND RECONFIGURATION OF A LOT APPLICATION (STAGES 3,4,5 & 6) AND MATERIAL CHANGE OF USE APPLICATION FOR BALANCE OF PART B - SITUATED AT 64-86 BRISBANE ROAD WARNER ON LAND DESCRIBED AS LOT 3 ON R	01-Jul-04	Approved	25-Nov-04	Approved	115	5 Pike Lane, WARNER QLD 4500
DA/3998/2003/DA/12	10111/2003/COMB/DA	STG 3, 4, 5, 6 WARNER LAKES - COMBINED MATERIAL CHANGE OF USE AND RECONFIGURATION OF A LOT APPLICATION (STAGES 3,4,5 & 6) AND MATERIAL CHANGE OF USE APPLICATION FOR BALANCE OF PART B - SITUATED AT 64-86 BRISBANE ROAD WARNER ON LAND DESCRIBED AS LOT 3 ON R	01-Jul-04	Approved	25-Nov-04	Approved	115	51 Everest Street, WARNER QLD 4500

**List of all DA Approvals since 01/01/2003 where Lots > 4 as at 01/09/2011 with Addresses**

<b>Application Number</b>	<b>Old Application Ref</b>	<b>Description</b>	<b>Lodged</b>	<b>Status</b>	<b>Decided</b>	<b>Decision</b>	<b>#Lots</b>	<b>Address</b>
DA/3998/2003/DA/12	10111/2003/COMB/DA	STG 3, 4, 5, 6 WARNER LAKES - COMBINED MATERIAL CHANGE OF USE AND RECONFIGURATION OF A LOT APPLICATION (STAGES 3,4,5 & 6) AND MATERIAL CHANGE OF USE APPLICATION FOR BALANCE OF PART B - SITUATED AT 64-86 BRISBANE ROAD WARNER ON LAND DESCRIBED AS LOT 3 ON R	01-Jul-04	Approved	25-Nov-04	Approved	115	53 Everest Street, WARNER QLD 4500
DA/3998/2003/DA/12	10111/2003/COMB/DA	STG 3, 4, 5, 6 WARNER LAKES - COMBINED MATERIAL CHANGE OF USE AND RECONFIGURATION OF A LOT APPLICATION (STAGES 3,4,5 & 6) AND MATERIAL CHANGE OF USE APPLICATION FOR BALANCE OF PART B - SITUATED AT 64-86 BRISBANE ROAD WARNER ON LAND DESCRIBED AS LOT 3 ON R	01-Jul-04	Approved	25-Nov-04	Approved	115	55 Everest Street, WARNER QLD 4500

**List of all DA Approvals since 01/01/2003 where Lots > 4 as at 01/09/2011 with Addresses**

Application Number	Old Application Ref	Description	Lodged	Status	Decided	Decision	#Lots	Address
DA/3998/2003/DA/12	10111/2003/COMB/DA	STG 3, 4, 5, 6 WARNER LAKES - COMBINED MATERIAL CHANGE OF USE AND RECONFIGURATION OF A LOT APPLICATION (STAGES 3,4,5 & 6) AND MATERIAL CHANGE OF USE APPLICATION FOR BALANCE OF PART B - SITUATED AT 64-86 BRISBANE ROAD WARNER ON LAND DESCRIBED AS LOT 3 ON R	01-Jul-04	Approved	25-Nov-04	Approved	115	57 Everest Street, WARNER QLD 4500
DA/3998/2003/DA/12	10111/2003/COMB/DA	STG 3, 4, 5, 6 WARNER LAKES - COMBINED MATERIAL CHANGE OF USE AND RECONFIGURATION OF A LOT APPLICATION (STAGES 3,4,5 & 6) AND MATERIAL CHANGE OF USE APPLICATION FOR BALANCE OF PART B - SITUATED AT 64-86 BRISBANE ROAD WARNER ON LAND DESCRIBED AS LOT 3 ON R	01-Jul-04	Approved	25-Nov-04	Approved	115	58 Brisbane Road, WARNER QLD 4500

**List of all DA Approvals since 01/01/2003 where Lots > 4 as at 01/09/2011 with Addresses**

<b>Application Number</b>	<b>Old Application Ref</b>	<b>Description</b>	<b>Lodged</b>	<b>Status</b>	<b>Decided</b>	<b>Decision</b>	<b>#Lots</b>	<b>Address</b>
DA/3998/2003/DA/12	10111/2003/COMB/DA	STG 3, 4, 5, 6 WARNER LAKES - COMBINED MATERIAL CHANGE OF USE AND RECONFIGURATION OF A LOT APPLICATION (STAGES 3,4,5 & 6) AND MATERIAL CHANGE OF USE APPLICATION FOR BALANCE OF PART B - SITUATED AT 64-86 BRISBANE ROAD WARNER ON LAND DESCRIBED AS LOT 3 ON R	01-Jul-04	Approved	25-Nov-04	Approved	115	6 Bison Court, WARNER QLD 4500
DA/3998/2003/DA/12	10111/2003/COMB/DA	STG 3, 4, 5, 6 WARNER LAKES - COMBINED MATERIAL CHANGE OF USE AND RECONFIGURATION OF A LOT APPLICATION (STAGES 3,4,5 & 6) AND MATERIAL CHANGE OF USE APPLICATION FOR BALANCE OF PART B - SITUATED AT 64-86 BRISBANE ROAD WARNER ON LAND DESCRIBED AS LOT 3 ON R	01-Jul-04	Approved	25-Nov-04	Approved	115	6 Granola Close, WARNER QLD 4500

**List of all DA Approvals since 01/01/2003 where Lots > 4 as at 01/09/2011 with Addresses**

Application Number	Old Application Ref	Description	Lodged	Status	Decided	Decision	#Lots	Address
DA/3998/2003/DA/12	10111/2003/COMB/DA	STG 3, 4, 5, 6 WARNER LAKES - COMBINED MATERIAL CHANGE OF USE AND RECONFIGURATION OF A LOT APPLICATION (STAGES 3,4,5 & 6) AND MATERIAL CHANGE OF USE APPLICATION FOR BALANCE OF PART B - SITUATED AT 64-86 BRISBANE ROAD WARNER ON LAND DESCRIBED AS LOT 3 ON R	01-Jul-04	Approved	25-Nov-04	Approved	115	6 Greta Street, WARNER QLD 4500
DA/3998/2003/DA/12	10111/2003/COMB/DA	STG 3, 4, 5, 6 WARNER LAKES - COMBINED MATERIAL CHANGE OF USE AND RECONFIGURATION OF A LOT APPLICATION (STAGES 3,4,5 & 6) AND MATERIAL CHANGE OF USE APPLICATION FOR BALANCE OF PART B - SITUATED AT 64-86 BRISBANE ROAD WARNER ON LAND DESCRIBED AS LOT 3 ON R	01-Jul-04	Approved	25-Nov-04	Approved	115	6 Hudson Court, WARNER QLD 4500

**List of all DA Approvals since 01/01/2003 where Lots > 4 as at 01/09/2011 with Addresses**

Application Number	Old Application Ref	Description	Lodged	Status	Decided	Decision	#Lots	Address
DA/3998/2003/DA/12	10111/2003/COMB/DA	STG 3, 4, 5, 6 WARNER LAKES - COMBINED MATERIAL CHANGE OF USE AND RECONFIGURATION OF A LOT APPLICATION (STAGES 3,4,5 & 6) AND MATERIAL CHANGE OF USE APPLICATION FOR BALANCE OF PART B - SITUATED AT 64-86 BRISBANE ROAD WARNER ON LAND DESCRIBED AS LOT 3 ON R	01-Jul-04	Approved	25-Nov-04	Approved	115	6 Macrusser Circuit, WARNER QLD 4500
DA/3998/2003/DA/12	10111/2003/COMB/DA	STG 3, 4, 5, 6 WARNER LAKES - COMBINED MATERIAL CHANGE OF USE AND RECONFIGURATION OF A LOT APPLICATION (STAGES 3,4,5 & 6) AND MATERIAL CHANGE OF USE APPLICATION FOR BALANCE OF PART B - SITUATED AT 64-86 BRISBANE ROAD WARNER ON LAND DESCRIBED AS LOT 3 ON R	01-Jul-04	Approved	25-Nov-04	Approved	115	6 Mondial Drive, WARNER QLD 4500



**List of all DA Approvals since 01/01/2003 where Lots > 4 as at 01/09/2011 with Addresses**

Application Number	Old Application Ref	Description	Lodged	Status	Decided	Decision	#Lots	Address
DA/3998/2003/DA/12	10111/2003/COMB/DA	STG 3, 4, 5, 6 WARNER LAKES - COMBINED MATERIAL CHANGE OF USE AND RECONFIGURATION OF A LOT APPLICATION (STAGES 3,4,5 & 6) AND MATERIAL CHANGE OF USE APPLICATION FOR BALANCE OF PART B - SITUATED AT 64-86 BRISBANE ROAD WARNER ON LAND DESCRIBED AS LOT 3 ON R	01-Jul-04	Approved	25-Nov-04	Approved	115	6 Nadine Court, WARNER QLD 4500
DA/3998/2003/DA/12	10111/2003/COMB/DA	STG 3, 4, 5, 6 WARNER LAKES - COMBINED MATERIAL CHANGE OF USE AND RECONFIGURATION OF A LOT APPLICATION (STAGES 3,4,5 & 6) AND MATERIAL CHANGE OF USE APPLICATION FOR BALANCE OF PART B - SITUATED AT 64-86 BRISBANE ROAD WARNER ON LAND DESCRIBED AS LOT 3 ON R	01-Jul-04	Approved	25-Nov-04	Approved	115	6 Patrone Court, WARNER QLD 4500

**List of all DA Approvals since 01/01/2003 where Lots > 4 as at 01/09/2011 with Addresses**

Application Number	Old Application Ref	Description	Lodged	Status	Decided	Decision	#Lots	Address
DA/3998/2003/DA/12	10111/2003/COMB/DA	STG 3, 4, 5, 6 WARNER LAKES - COMBINED MATERIAL CHANGE OF USE AND RECONFIGURATION OF A LOT APPLICATION (STAGES 3,4,5 & 6) AND MATERIAL CHANGE OF USE APPLICATION FOR BALANCE OF PART B - SITUATED AT 64-86 BRISBANE ROAD WARNER ON LAND DESCRIBED AS LOT 3 ON R	01-Jul-04	Approved	25-Nov-04	Approved	115	6 Pike Lane, WARNER QLD 4500
DA/3998/2003/DA/12	10111/2003/COMB/DA	STG 3, 4, 5, 6 WARNER LAKES - COMBINED MATERIAL CHANGE OF USE AND RECONFIGURATION OF A LOT APPLICATION (STAGES 3,4,5 & 6) AND MATERIAL CHANGE OF USE APPLICATION FOR BALANCE OF PART B - SITUATED AT 64-86 BRISBANE ROAD WARNER ON LAND DESCRIBED AS LOT 3 ON R	01-Jul-04	Approved	25-Nov-04	Approved	115	6 Wilwash Lane, WARNER QLD 4500

**List of all DA Approvals since 01/01/2003 where Lots > 4 as at 01/09/2011 with Addresses**

Application Number	Old Application Ref	Description	Lodged	Status	Decided	Decision	#Lots	Address
DA/3998/2003/DA/12	10111/2003/COMB/DA	STG 3, 4, 5, 6 WARNER LAKES - COMBINED MATERIAL CHANGE OF USE AND RECONFIGURATION OF A LOT APPLICATION (STAGES 3,4,5 & 6) AND MATERIAL CHANGE OF USE APPLICATION FOR BALANCE OF PART B - SITUATED AT 64-86 BRISBANE ROAD WARNER ON LAND DESCRIBED AS LOT 3 ON R	01-Jul-04	Approved	25-Nov-04	Approved	115	60 Brisbane Road, WARNER QLD 4500
DA/3998/2003/DA/12	10111/2003/COMB/DA	STG 3, 4, 5, 6 WARNER LAKES - COMBINED MATERIAL CHANGE OF USE AND RECONFIGURATION OF A LOT APPLICATION (STAGES 3,4,5 & 6) AND MATERIAL CHANGE OF USE APPLICATION FOR BALANCE OF PART B - SITUATED AT 64-86 BRISBANE ROAD WARNER ON LAND DESCRIBED AS LOT 3 ON R	01-Jul-04	Approved	25-Nov-04	Approved	115	61 Everest Street, WARNER QLD 4500

**List of all DA Approvals since 01/01/2003 where Lots > 4 as at 01/09/2011 with Addresses**

Application Number	Old Application Ref	Description	Lodged	Status	Decided	Decision	#Lots	Address
DA/3998/2003/DA/12	10111/2003/COMB/DA	STG 3, 4, 5, 6 WARNER LAKES - COMBINED MATERIAL CHANGE OF USE AND RECONFIGURATION OF A LOT APPLICATION (STAGES 3,4,5 & 6) AND MATERIAL CHANGE OF USE APPLICATION FOR BALANCE OF PART B - SITUATED AT 64-86 BRISBANE ROAD WARNER ON LAND DESCRIBED AS LOT 3 ON R	01-Jul-04	Approved	25-Nov-04	Approved	115	62 Brisbane Road, WARNER QLD 4500
DA/3998/2003/DA/12	10111/2003/COMB/DA	STG 3, 4, 5, 6 WARNER LAKES - COMBINED MATERIAL CHANGE OF USE AND RECONFIGURATION OF A LOT APPLICATION (STAGES 3,4,5 & 6) AND MATERIAL CHANGE OF USE APPLICATION FOR BALANCE OF PART B - SITUATED AT 64-86 BRISBANE ROAD WARNER ON LAND DESCRIBED AS LOT 3 ON R	01-Jul-04	Approved	25-Nov-04	Approved	115	63 Everest Street, WARNER QLD 4500

**List of all DA Approvals since 01/01/2003 where Lots > 4 as at 01/09/2011 with Addresses**

Application Number	Old Application Ref	Description	Lodged	Status	Decided	Decision	#Lots	Address
DA/3998/2003/DA/12	10111/2003/COMB/DA	STG 3, 4, 5, 6 WARNER LAKES - COMBINED MATERIAL CHANGE OF USE AND RECONFIGURATION OF A LOT APPLICATION (STAGES 3,4,5 & 6) AND MATERIAL CHANGE OF USE APPLICATION FOR BALANCE OF PART B - SITUATED AT 64-86 BRISBANE ROAD WARNER ON LAND DESCRIBED AS LOT 3 ON R	01-Jul-04	Approved	25-Nov-04	Approved	115	64 Brisbane Road, WARNER QLD 4500
DA/3998/2003/DA/12	10111/2003/COMB/DA	STG 3, 4, 5, 6 WARNER LAKES - COMBINED MATERIAL CHANGE OF USE AND RECONFIGURATION OF A LOT APPLICATION (STAGES 3,4,5 & 6) AND MATERIAL CHANGE OF USE APPLICATION FOR BALANCE OF PART B - SITUATED AT 64-86 BRISBANE ROAD WARNER ON LAND DESCRIBED AS LOT 3 ON R	01-Jul-04	Approved	25-Nov-04	Approved	115	64-86 Brisbane Road, WARNER QLD 4500

**List of all DA Approvals since 01/01/2003 where Lots > 4 as at 01/09/2011 with Addresses**

Application Number	Old Application Ref	Description	Lodged	Status	Decided	Decision	#Lots	Address
DA/3998/2003/DA/12	10111/2003/COMB/DA	STG 3, 4, 5, 6 WARNER LAKES - COMBINED MATERIAL CHANGE OF USE AND RECONFIGURATION OF A LOT APPLICATION (STAGES 3,4,5 & 6) AND MATERIAL CHANGE OF USE APPLICATION FOR BALANCE OF PART B - SITUATED AT 64-86 BRISBANE ROAD WARNER ON LAND DESCRIBED AS LOT 3 ON R	01-Jul-04	Approved	25-Nov-04	Approved	115	65 Everest Street, WARNER QLD 4500
DA/3998/2003/DA/12	10111/2003/COMB/DA	STG 3, 4, 5, 6 WARNER LAKES - COMBINED MATERIAL CHANGE OF USE AND RECONFIGURATION OF A LOT APPLICATION (STAGES 3,4,5 & 6) AND MATERIAL CHANGE OF USE APPLICATION FOR BALANCE OF PART B - SITUATED AT 64-86 BRISBANE ROAD WARNER ON LAND DESCRIBED AS LOT 3 ON R	01-Jul-04	Approved	25-Nov-04	Approved	115	66-68 Brisbane Road, WARNER QLD 4500



**List of all DA Approvals since 01/01/2003 where Lots > 4 as at 01/09/2011 with Addresses**

Application Number	Old Application Ref	Description	Lodged	Status	Decided	Decision	#Lots	Address
DA/3998/2003/DA/12	10111/2003/COMB/DA	STG 3, 4, 5, 6 WARNER LAKES - COMBINED MATERIAL CHANGE OF USE AND RECONFIGURATION OF A LOT APPLICATION (STAGES 3,4,5 & 6) AND MATERIAL CHANGE OF USE APPLICATION FOR BALANCE OF PART B - SITUATED AT 64-86 BRISBANE ROAD WARNER ON LAND DESCRIBED AS LOT 3 ON R	01-Jul-04	Approved	25-Nov-04	Approved	115	67 Everest Street, WARNER QLD 4500
DA/3998/2003/DA/12	10111/2003/COMB/DA	STG 3, 4, 5, 6 WARNER LAKES - COMBINED MATERIAL CHANGE OF USE AND RECONFIGURATION OF A LOT APPLICATION (STAGES 3,4,5 & 6) AND MATERIAL CHANGE OF USE APPLICATION FOR BALANCE OF PART B - SITUATED AT 64-86 BRISBANE ROAD WARNER ON LAND DESCRIBED AS LOT 3 ON R	01-Jul-04	Approved	25-Nov-04	Approved	115	69 Everest Street, WARNER QLD 4500

**List of all DA Approvals since 01/01/2003 where Lots > 4 as at 01/09/2011 with Addresses**

Application Number	Old Application Ref	Description	Lodged	Status	Decided	Decision	#Lots	Address
DA/3998/2003/DA/12	10111/2003/COMB/DA	STG 3, 4, 5, 6 WARNER LAKES - COMBINED MATERIAL CHANGE OF USE AND RECONFIGURATION OF A LOT APPLICATION (STAGES 3,4,5 & 6) AND MATERIAL CHANGE OF USE APPLICATION FOR BALANCE OF PART B - SITUATED AT 64-86 BRISBANE ROAD WARNER ON LAND DESCRIBED AS LOT 3 ON R	01-Jul-04	Approved	25-Nov-04	Approved	115	7 Bison Court, WARNER QLD 4500
DA/3998/2003/DA/12	10111/2003/COMB/DA	STG 3, 4, 5, 6 WARNER LAKES - COMBINED MATERIAL CHANGE OF USE AND RECONFIGURATION OF A LOT APPLICATION (STAGES 3,4,5 & 6) AND MATERIAL CHANGE OF USE APPLICATION FOR BALANCE OF PART B - SITUATED AT 64-86 BRISBANE ROAD WARNER ON LAND DESCRIBED AS LOT 3 ON R	01-Jul-04	Approved	25-Nov-04	Approved	115	7 Granola Close, WARNER QLD 4500

**List of all DA Approvals since 01/01/2003 where Lots > 4 as at 01/09/2011 with Addresses**

<b>Application Number</b>	<b>Old Application Ref</b>	<b>Description</b>	<b>Lodged</b>	<b>Status</b>	<b>Decided</b>	<b>Decision</b>	<b>#Lots</b>	<b>Address</b>
DA/3998/2003/DA/12	10111/2003/COMB/DA	STG 3, 4, 5, 6 WARNER LAKES - COMBINED MATERIAL CHANGE OF USE AND RECONFIGURATION OF A LOT APPLICATION (STAGES 3,4,5 & 6) AND MATERIAL CHANGE OF USE APPLICATION FOR BALANCE OF PART B - SITUATED AT 64-86 BRISBANE ROAD WARNER ON LAND DESCRIBED AS LOT 3 ON R	01-Jul-04	Approved	25-Nov-04	Approved	115	7 Hudson Court, WARNER QLD 4500
DA/3998/2003/DA/12	10111/2003/COMB/DA	STG 3, 4, 5, 6 WARNER LAKES - COMBINED MATERIAL CHANGE OF USE AND RECONFIGURATION OF A LOT APPLICATION (STAGES 3,4,5 & 6) AND MATERIAL CHANGE OF USE APPLICATION FOR BALANCE OF PART B - SITUATED AT 64-86 BRISBANE ROAD WARNER ON LAND DESCRIBED AS LOT 3 ON R	01-Jul-04	Approved	25-Nov-04	Approved	115	7 Macrusser Circuit, WARNER QLD 4500

**List of all DA Approvals since 01/01/2003 where Lots > 4 as at 01/09/2011 with Addresses**

<b>Application Number</b>	<b>Old Application Ref</b>	<b>Description</b>	<b>Lodged</b>	<b>Status</b>	<b>Decided</b>	<b>Decision</b>	<b>#Lots</b>	<b>Address</b>
DA/3998/2003/DA/12	10111/2003/COMB/DA	STG 3, 4, 5, 6 WARNER LAKES - COMBINED MATERIAL CHANGE OF USE AND RECONFIGURATION OF A LOT APPLICATION (STAGES 3,4,5 & 6) AND MATERIAL CHANGE OF USE APPLICATION FOR BALANCE OF PART B - SITUATED AT 64-86 BRISBANE ROAD WARNER ON LAND DESCRIBED AS LOT 3 ON R	01-Jul-04	Approved	25-Nov-04	Approved	115	7 Mondial Drive, WARNER QLD 4500
DA/3998/2003/DA/12	10111/2003/COMB/DA	STG 3, 4, 5, 6 WARNER LAKES - COMBINED MATERIAL CHANGE OF USE AND RECONFIGURATION OF A LOT APPLICATION (STAGES 3,4,5 & 6) AND MATERIAL CHANGE OF USE APPLICATION FOR BALANCE OF PART B - SITUATED AT 64-86 BRISBANE ROAD WARNER ON LAND DESCRIBED AS LOT 3 ON R	01-Jul-04	Approved	25-Nov-04	Approved	115	7 Nadine Court, WARNER QLD 4500

**List of all DA Approvals since 01/01/2003 where Lots > 4 as at 01/09/2011 with Addresses**

<b>Application Number</b>	<b>Old Application Ref</b>	<b>Description</b>	<b>Lodged</b>	<b>Status</b>	<b>Decided</b>	<b>Decision</b>	<b>#Lots</b>	<b>Address</b>
DA/3998/2003/DA/12	10111/2003/COMB/DA	STG 3, 4, 5, 6 WARNER LAKES - COMBINED MATERIAL CHANGE OF USE AND RECONFIGURATION OF A LOT APPLICATION (STAGES 3,4,5 & 6) AND MATERIAL CHANGE OF USE APPLICATION FOR BALANCE OF PART B - SITUATED AT 64-86 BRISBANE ROAD WARNER ON LAND DESCRIBED AS LOT 3 ON R	01-Jul-04	Approved	25-Nov-04	Approved	115	7 Patrone Court, WARNER QLD 4500
DA/3998/2003/DA/12	10111/2003/COMB/DA	STG 3, 4, 5, 6 WARNER LAKES - COMBINED MATERIAL CHANGE OF USE AND RECONFIGURATION OF A LOT APPLICATION (STAGES 3,4,5 & 6) AND MATERIAL CHANGE OF USE APPLICATION FOR BALANCE OF PART B - SITUATED AT 64-86 BRISBANE ROAD WARNER ON LAND DESCRIBED AS LOT 3 ON R	01-Jul-04	Approved	25-Nov-04	Approved	115	7 Pike Lane, WARNER QLD 4500

**List of all DA Approvals since 01/01/2003 where Lots > 4 as at 01/09/2011 with Addresses**

<b>Application Number</b>	<b>Old Application Ref</b>	<b>Description</b>	<b>Lodged</b>	<b>Status</b>	<b>Decided</b>	<b>Decision</b>	<b>#Lots</b>	<b>Address</b>
DA/3998/2003/DA/12	10111/2003/COMB/DA	STG 3, 4, 5, 6 WARNER LAKES - COMBINED MATERIAL CHANGE OF USE AND RECONFIGURATION OF A LOT APPLICATION (STAGES 3,4,5 & 6) AND MATERIAL CHANGE OF USE APPLICATION FOR BALANCE OF PART B - SITUATED AT 64-86 BRISBANE ROAD WARNER ON LAND DESCRIBED AS LOT 3 ON R	01-Jul-04	Approved	25-Nov-04	Approved	115	70 Brisbane Road, WARNER QLD 4500
DA/3998/2003/DA/12	10111/2003/COMB/DA	STG 3, 4, 5, 6 WARNER LAKES - COMBINED MATERIAL CHANGE OF USE AND RECONFIGURATION OF A LOT APPLICATION (STAGES 3,4,5 & 6) AND MATERIAL CHANGE OF USE APPLICATION FOR BALANCE OF PART B - SITUATED AT 64-86 BRISBANE ROAD WARNER ON LAND DESCRIBED AS LOT 3 ON R	01-Jul-04	Approved	25-Nov-04	Approved	115	71 Everest Street, WARNER QLD 4500



**List of all DA Approvals since 01/01/2003 where Lots > 4 as at 01/09/2011 with Addresses**

<b>Application Number</b>	<b>Old Application Ref</b>	<b>Description</b>	<b>Lodged</b>	<b>Status</b>	<b>Decided</b>	<b>Decision</b>	<b>#Lots</b>	<b>Address</b>
DA/3998/2003/DA/12	10111/2003/COMB/DA	STG 3, 4, 5, 6 WARNER LAKES - COMBINED MATERIAL CHANGE OF USE AND RECONFIGURATION OF A LOT APPLICATION (STAGES 3,4,5 & 6) AND MATERIAL CHANGE OF USE APPLICATION FOR BALANCE OF PART B - SITUATED AT 64-86 BRISBANE ROAD WARNER ON LAND DESCRIBED AS LOT 3 ON R	01-Jul-04	Approved	25-Nov-04	Approved	115	72 Brisbane Road, WARNER QLD 4500
DA/3998/2003/DA/12	10111/2003/COMB/DA	STG 3, 4, 5, 6 WARNER LAKES - COMBINED MATERIAL CHANGE OF USE AND RECONFIGURATION OF A LOT APPLICATION (STAGES 3,4,5 & 6) AND MATERIAL CHANGE OF USE APPLICATION FOR BALANCE OF PART B - SITUATED AT 64-86 BRISBANE ROAD WARNER ON LAND DESCRIBED AS LOT 3 ON R	01-Jul-04	Approved	25-Nov-04	Approved	115	73 Everest Street, WARNER QLD 4500

**List of all DA Approvals since 01/01/2003 where Lots > 4 as at 01/09/2011 with Addresses**

Application Number	Old Application Ref	Description	Lodged	Status	Decided	Decision	#Lots	Address
DA/3998/2003/DA/12	10111/2003/COMB/DA	STG 3, 4, 5, 6 WARNER LAKES - COMBINED MATERIAL CHANGE OF USE AND RECONFIGURATION OF A LOT APPLICATION (STAGES 3,4,5 & 6) AND MATERIAL CHANGE OF USE APPLICATION FOR BALANCE OF PART B - SITUATED AT 64-86 BRISBANE ROAD WARNER ON LAND DESCRIBED AS LOT 3 ON R	01-Jul-04	Approved	25-Nov-04	Approved	115	74 Brisbane Road, WARNER QLD 4500
DA/3998/2003/DA/12	10111/2003/COMB/DA	STG 3, 4, 5, 6 WARNER LAKES - COMBINED MATERIAL CHANGE OF USE AND RECONFIGURATION OF A LOT APPLICATION (STAGES 3,4,5 & 6) AND MATERIAL CHANGE OF USE APPLICATION FOR BALANCE OF PART B - SITUATED AT 64-86 BRISBANE ROAD WARNER ON LAND DESCRIBED AS LOT 3 ON R	01-Jul-04	Approved	25-Nov-04	Approved	115	75 Everest Street, WARNER QLD 4500

**List of all DA Approvals since 01/01/2003 where Lots > 4 as at 01/09/2011 with Addresses**

Application Number	Old Application Ref	Description	Lodged	Status	Decided	Decision	#Lots	Address
DA/3998/2003/DA/12	10111/2003/COMB/DA	STG 3, 4, 5, 6 WARNER LAKES - COMBINED MATERIAL CHANGE OF USE AND RECONFIGURATION OF A LOT APPLICATION (STAGES 3,4,5 & 6) AND MATERIAL CHANGE OF USE APPLICATION FOR BALANCE OF PART B - SITUATED AT 64-86 BRISBANE ROAD WARNER ON LAND DESCRIBED AS LOT 3 ON R	01-Jul-04	Approved	25-Nov-04	Approved	115	76 Brisbane Road, WARNER QLD 4500
DA/3998/2003/DA/12	10111/2003/COMB/DA	STG 3, 4, 5, 6 WARNER LAKES - COMBINED MATERIAL CHANGE OF USE AND RECONFIGURATION OF A LOT APPLICATION (STAGES 3,4,5 & 6) AND MATERIAL CHANGE OF USE APPLICATION FOR BALANCE OF PART B - SITUATED AT 64-86 BRISBANE ROAD WARNER ON LAND DESCRIBED AS LOT 3 ON R	01-Jul-04	Approved	25-Nov-04	Approved	115	77 Everest Street, WARNER QLD 4500

**List of all DA Approvals since 01/01/2003 where Lots > 4 as at 01/09/2011 with Addresses**

Application Number	Old Application Ref	Description	Lodged	Status	Decided	Decision	#Lots	Address
DA/3998/2003/DA/12	10111/2003/COMB/DA	STG 3, 4, 5, 6 WARNER LAKES - COMBINED MATERIAL CHANGE OF USE AND RECONFIGURATION OF A LOT APPLICATION (STAGES 3,4,5 & 6) AND MATERIAL CHANGE OF USE APPLICATION FOR BALANCE OF PART B - SITUATED AT 64-86 BRISBANE ROAD WARNER ON LAND DESCRIBED AS LOT 3 ON R	01-Jul-04	Approved	25-Nov-04	Approved	115	79 Brisbane Road, WARNER QLD 4500
DA/3998/2003/DA/12	10111/2003/COMB/DA	STG 3, 4, 5, 6 WARNER LAKES - COMBINED MATERIAL CHANGE OF USE AND RECONFIGURATION OF A LOT APPLICATION (STAGES 3,4,5 & 6) AND MATERIAL CHANGE OF USE APPLICATION FOR BALANCE OF PART B - SITUATED AT 64-86 BRISBANE ROAD WARNER ON LAND DESCRIBED AS LOT 3 ON R	01-Jul-04	Approved	25-Nov-04	Approved	115	79 Everest Street, WARNER QLD 4500

**List of all DA Approvals since 01/01/2003 where Lots > 4 as at 01/09/2011 with Addresses**

Application Number	Old Application Ref	Description	Lodged	Status	Decided	Decision	#Lots	Address
DA/3998/2003/DA/12	10111/2003/COMB/DA	STG 3, 4, 5, 6 WARNER LAKES - COMBINED MATERIAL CHANGE OF USE AND RECONFIGURATION OF A LOT APPLICATION (STAGES 3,4,5 & 6) AND MATERIAL CHANGE OF USE APPLICATION FOR BALANCE OF PART B - SITUATED AT 64-86 BRISBANE ROAD WARNER ON LAND DESCRIBED AS LOT 3 ON R	01-Jul-04	Approved	25-Nov-04	Approved	115	8 Bison Court, WARNER QLD 4500
DA/3998/2003/DA/12	10111/2003/COMB/DA	STG 3, 4, 5, 6 WARNER LAKES - COMBINED MATERIAL CHANGE OF USE AND RECONFIGURATION OF A LOT APPLICATION (STAGES 3,4,5 & 6) AND MATERIAL CHANGE OF USE APPLICATION FOR BALANCE OF PART B - SITUATED AT 64-86 BRISBANE ROAD WARNER ON LAND DESCRIBED AS LOT 3 ON R	01-Jul-04	Approved	25-Nov-04	Approved	115	8 Granola Close, WARNER QLD 4500

**List of all DA Approvals since 01/01/2003 where Lots > 4 as at 01/09/2011 with Addresses**

Application Number	Old Application Ref	Description	Lodged	Status	Decided	Decision	#Lots	Address
DA/3998/2003/DA/12	10111/2003/COMB/DA	STG 3, 4, 5, 6 WARNER LAKES - COMBINED MATERIAL CHANGE OF USE AND RECONFIGURATION OF A LOT APPLICATION (STAGES 3,4,5 & 6) AND MATERIAL CHANGE OF USE APPLICATION FOR BALANCE OF PART B - SITUATED AT 64-86 BRISBANE ROAD WARNER ON LAND DESCRIBED AS LOT 3 ON R	01-Jul-04	Approved	25-Nov-04	Approved	115	8 Greta Street, WARNER QLD 4500
DA/3998/2003/DA/12	10111/2003/COMB/DA	STG 3, 4, 5, 6 WARNER LAKES - COMBINED MATERIAL CHANGE OF USE AND RECONFIGURATION OF A LOT APPLICATION (STAGES 3,4,5 & 6) AND MATERIAL CHANGE OF USE APPLICATION FOR BALANCE OF PART B - SITUATED AT 64-86 BRISBANE ROAD WARNER ON LAND DESCRIBED AS LOT 3 ON R	01-Jul-04	Approved	25-Nov-04	Approved	115	8 Hudson Court, WARNER QLD 4500



**List of all DA Approvals since 01/01/2003 where Lots > 4 as at 01/09/2011 with Addresses**

Application Number	Old Application Ref	Description	Lodged	Status	Decided	Decision	#Lots	Address
DA/3998/2003/DA/12	10111/2003/COMB/DA	STG 3, 4, 5, 6 WARNER LAKES - COMBINED MATERIAL CHANGE OF USE AND RECONFIGURATION OF A LOT APPLICATION (STAGES 3,4,5 & 6) AND MATERIAL CHANGE OF USE APPLICATION FOR BALANCE OF PART B - SITUATED AT 64-86 BRISBANE ROAD WARNER ON LAND DESCRIBED AS LOT 3 ON R	01-Jul-04	Approved	25-Nov-04	Approved	115	8 King Edward Street, WARNER QLD 4500
DA/3998/2003/DA/12	10111/2003/COMB/DA	STG 3, 4, 5, 6 WARNER LAKES - COMBINED MATERIAL CHANGE OF USE AND RECONFIGURATION OF A LOT APPLICATION (STAGES 3,4,5 & 6) AND MATERIAL CHANGE OF USE APPLICATION FOR BALANCE OF PART B - SITUATED AT 64-86 BRISBANE ROAD WARNER ON LAND DESCRIBED AS LOT 3 ON R	01-Jul-04	Approved	25-Nov-04	Approved	115	8 Macrusser Circuit, WARNER QLD 4500

**List of all DA Approvals since 01/01/2003 where Lots > 4 as at 01/09/2011 with Addresses**

Application Number	Old Application Ref	Description	Lodged	Status	Decided	Decision	#Lots	Address
DA/3998/2003/DA/12	10111/2003/COMB/DA	STG 3, 4, 5, 6 WARNER LAKES - COMBINED MATERIAL CHANGE OF USE AND RECONFIGURATION OF A LOT APPLICATION (STAGES 3,4,5 & 6) AND MATERIAL CHANGE OF USE APPLICATION FOR BALANCE OF PART B - SITUATED AT 64-86 BRISBANE ROAD WARNER ON LAND DESCRIBED AS LOT 3 ON R	01-Jul-04	Approved	25-Nov-04	Approved	115	8 Mondial Drive, WARNER QLD 4500
DA/3998/2003/DA/12	10111/2003/COMB/DA	STG 3, 4, 5, 6 WARNER LAKES - COMBINED MATERIAL CHANGE OF USE AND RECONFIGURATION OF A LOT APPLICATION (STAGES 3,4,5 & 6) AND MATERIAL CHANGE OF USE APPLICATION FOR BALANCE OF PART B - SITUATED AT 64-86 BRISBANE ROAD WARNER ON LAND DESCRIBED AS LOT 3 ON R	01-Jul-04	Approved	25-Nov-04	Approved	115	8 Nadine Court, WARNER QLD 4500

**List of all DA Approvals since 01/01/2003 where Lots > 4 as at 01/09/2011 with Addresses**

Application Number	Old Application Ref	Description	Lodged	Status	Decided	Decision	#Lots	Address
DA/3998/2003/DA/12	10111/2003/COMB/DA	STG 3, 4, 5, 6 WARNER LAKES - COMBINED MATERIAL CHANGE OF USE AND RECONFIGURATION OF A LOT APPLICATION (STAGES 3,4,5 & 6) AND MATERIAL CHANGE OF USE APPLICATION FOR BALANCE OF PART B - SITUATED AT 64-86 BRISBANE ROAD WARNER ON LAND DESCRIBED AS LOT 3 ON R	01-Jul-04	Approved	25-Nov-04	Approved	115	8 Nicola Street, WARNER QLD 4500
DA/3998/2003/DA/12	10111/2003/COMB/DA	STG 3, 4, 5, 6 WARNER LAKES - COMBINED MATERIAL CHANGE OF USE AND RECONFIGURATION OF A LOT APPLICATION (STAGES 3,4,5 & 6) AND MATERIAL CHANGE OF USE APPLICATION FOR BALANCE OF PART B - SITUATED AT 64-86 BRISBANE ROAD WARNER ON LAND DESCRIBED AS LOT 3 ON R	01-Jul-04	Approved	25-Nov-04	Approved	115	8 Patrone Court, WARNER QLD 4500

**List of all DA Approvals since 01/01/2003 where Lots > 4 as at 01/09/2011 with Addresses**

Application Number	Old Application Ref	Description	Lodged	Status	Decided	Decision	#Lots	Address
DA/3998/2003/DA/12	10111/2003/COMB/DA	STG 3, 4, 5, 6 WARNER LAKES - COMBINED MATERIAL CHANGE OF USE AND RECONFIGURATION OF A LOT APPLICATION (STAGES 3,4,5 & 6) AND MATERIAL CHANGE OF USE APPLICATION FOR BALANCE OF PART B - SITUATED AT 64-86 BRISBANE ROAD WARNER ON LAND DESCRIBED AS LOT 3 ON R	01-Jul-04	Approved	25-Nov-04	Approved	115	8 Pike Lane, WARNER QLD 4500
DA/3998/2003/DA/12	10111/2003/COMB/DA	STG 3, 4, 5, 6 WARNER LAKES - COMBINED MATERIAL CHANGE OF USE AND RECONFIGURATION OF A LOT APPLICATION (STAGES 3,4,5 & 6) AND MATERIAL CHANGE OF USE APPLICATION FOR BALANCE OF PART B - SITUATED AT 64-86 BRISBANE ROAD WARNER ON LAND DESCRIBED AS LOT 3 ON R	01-Jul-04	Approved	25-Nov-04	Approved	115	8 Wilwash Lane, WARNER QLD 4500

**List of all DA Approvals since 01/01/2003 where Lots > 4 as at 01/09/2011 with Addresses**

Application Number	Old Application Ref	Description	Lodged	Status	Decided	Decision	#Lots	Address
DA/3998/2003/DA/12	10111/2003/COMB/DA	STG 3, 4, 5, 6 WARNER LAKES - COMBINED MATERIAL CHANGE OF USE AND RECONFIGURATION OF A LOT APPLICATION (STAGES 3,4,5 & 6) AND MATERIAL CHANGE OF USE APPLICATION FOR BALANCE OF PART B - SITUATED AT 64-86 BRISBANE ROAD WARNER ON LAND DESCRIBED AS LOT 3 ON R	01-Jul-04	Approved	25-Nov-04	Approved	115	81 Brisbane Road, WARNER QLD 4500
DA/3998/2003/DA/12	10111/2003/COMB/DA	STG 3, 4, 5, 6 WARNER LAKES - COMBINED MATERIAL CHANGE OF USE AND RECONFIGURATION OF A LOT APPLICATION (STAGES 3,4,5 & 6) AND MATERIAL CHANGE OF USE APPLICATION FOR BALANCE OF PART B - SITUATED AT 64-86 BRISBANE ROAD WARNER ON LAND DESCRIBED AS LOT 3 ON R	01-Jul-04	Approved	25-Nov-04	Approved	115	81 Everest Street, WARNER QLD 4500

**List of all DA Approvals since 01/01/2003 where Lots > 4 as at 01/09/2011 with Addresses**

Application Number	Old Application Ref	Description	Lodged	Status	Decided	Decision	#Lots	Address
DA/3998/2003/DA/12	10111/2003/COMB/DA	STG 3, 4, 5, 6 WARNER LAKES - COMBINED MATERIAL CHANGE OF USE AND RECONFIGURATION OF A LOT APPLICATION (STAGES 3,4,5 & 6) AND MATERIAL CHANGE OF USE APPLICATION FOR BALANCE OF PART B - SITUATED AT 64-86 BRISBANE ROAD WARNER ON LAND DESCRIBED AS LOT 3 ON R	01-Jul-04	Approved	25-Nov-04	Approved	115	83 Brisbane Road, WARNER QLD 4500
DA/3998/2003/DA/12	10111/2003/COMB/DA	STG 3, 4, 5, 6 WARNER LAKES - COMBINED MATERIAL CHANGE OF USE AND RECONFIGURATION OF A LOT APPLICATION (STAGES 3,4,5 & 6) AND MATERIAL CHANGE OF USE APPLICATION FOR BALANCE OF PART B - SITUATED AT 64-86 BRISBANE ROAD WARNER ON LAND DESCRIBED AS LOT 3 ON R	01-Jul-04	Approved	25-Nov-04	Approved	115	83 Everest Street, WARNER QLD 4500



**List of all DA Approvals since 01/01/2003 where Lots > 4 as at 01/09/2011 with Addresses**

Application Number	Old Application Ref	Description	Lodged	Status	Decided	Decision	#Lots	Address
DA/3998/2003/DA/12	10111/2003/COMB/DA	STG 3, 4, 5, 6 WARNER LAKES - COMBINED MATERIAL CHANGE OF USE AND RECONFIGURATION OF A LOT APPLICATION (STAGES 3,4,5 & 6) AND MATERIAL CHANGE OF USE APPLICATION FOR BALANCE OF PART B - SITUATED AT 64-86 BRISBANE ROAD WARNER ON LAND DESCRIBED AS LOT 3 ON R	01-Jul-04	Approved	25-Nov-04	Approved	115	85 Everest Street, WARNER QLD 4500
DA/3998/2003/DA/12	10111/2003/COMB/DA	STG 3, 4, 5, 6 WARNER LAKES - COMBINED MATERIAL CHANGE OF USE AND RECONFIGURATION OF A LOT APPLICATION (STAGES 3,4,5 & 6) AND MATERIAL CHANGE OF USE APPLICATION FOR BALANCE OF PART B - SITUATED AT 64-86 BRISBANE ROAD WARNER ON LAND DESCRIBED AS LOT 3 ON R	01-Jul-04	Approved	25-Nov-04	Approved	115	9 Bison Court, WARNER QLD 4500

**List of all DA Approvals since 01/01/2003 where Lots > 4 as at 01/09/2011 with Addresses**

Application Number	Old Application Ref	Description	Lodged	Status	Decided	Decision	#Lots	Address
DA/3998/2003/DA/12	10111/2003/COMB/DA	STG 3, 4, 5, 6 WARNER LAKES - COMBINED MATERIAL CHANGE OF USE AND RECONFIGURATION OF A LOT APPLICATION (STAGES 3,4,5 & 6) AND MATERIAL CHANGE OF USE APPLICATION FOR BALANCE OF PART B - SITUATED AT 64-86 BRISBANE ROAD WARNER ON LAND DESCRIBED AS LOT 3 ON R	01-Jul-04	Approved	25-Nov-04	Approved	115	9 Granola Close, WARNER QLD 4500
DA/3998/2003/DA/12	10111/2003/COMB/DA	STG 3, 4, 5, 6 WARNER LAKES - COMBINED MATERIAL CHANGE OF USE AND RECONFIGURATION OF A LOT APPLICATION (STAGES 3,4,5 & 6) AND MATERIAL CHANGE OF USE APPLICATION FOR BALANCE OF PART B - SITUATED AT 64-86 BRISBANE ROAD WARNER ON LAND DESCRIBED AS LOT 3 ON R	01-Jul-04	Approved	25-Nov-04	Approved	115	9 Hudson Court, WARNER QLD 4500

**List of all DA Approvals since 01/01/2003 where Lots > 4 as at 01/09/2011 with Addresses**

Application Number	Old Application Ref	Description	Lodged	Status	Decided	Decision	#Lots	Address
DA/3998/2003/DA/12	10111/2003/COMB/DA	STG 3, 4, 5, 6 WARNER LAKES - COMBINED MATERIAL CHANGE OF USE AND RECONFIGURATION OF A LOT APPLICATION (STAGES 3,4,5 & 6) AND MATERIAL CHANGE OF USE APPLICATION FOR BALANCE OF PART B - SITUATED AT 64-86 BRISBANE ROAD WARNER ON LAND DESCRIBED AS LOT 3 ON R	01-Jul-04	Approved	25-Nov-04	Approved	115	9 Macrusser Circuit, WARNER QLD 4500
DA/3998/2003/DA/12	10111/2003/COMB/DA	STG 3, 4, 5, 6 WARNER LAKES - COMBINED MATERIAL CHANGE OF USE AND RECONFIGURATION OF A LOT APPLICATION (STAGES 3,4,5 & 6) AND MATERIAL CHANGE OF USE APPLICATION FOR BALANCE OF PART B - SITUATED AT 64-86 BRISBANE ROAD WARNER ON LAND DESCRIBED AS LOT 3 ON R	01-Jul-04	Approved	25-Nov-04	Approved	115	9 Mondial Drive, WARNER QLD 4500

**List of all DA Approvals since 01/01/2003 where Lots > 4 as at 01/09/2011 with Addresses**

Application Number	Old Application Ref	Description	Lodged	Status	Decided	Decision	#Lots	Address
DA/3998/2003/DA/12	10111/2003/COMB/DA	STG 3, 4, 5, 6 WARNER LAKES - COMBINED MATERIAL CHANGE OF USE AND RECONFIGURATION OF A LOT APPLICATION (STAGES 3,4,5 & 6) AND MATERIAL CHANGE OF USE APPLICATION FOR BALANCE OF PART B - SITUATED AT 64-86 BRISBANE ROAD WARNER ON LAND DESCRIBED AS LOT 3 ON R	01-Jul-04	Approved	25-Nov-04	Approved	115	9 Nadine Court, WARNER QLD 4500
DA/3998/2003/DA/12	10111/2003/COMB/DA	STG 3, 4, 5, 6 WARNER LAKES - COMBINED MATERIAL CHANGE OF USE AND RECONFIGURATION OF A LOT APPLICATION (STAGES 3,4,5 & 6) AND MATERIAL CHANGE OF USE APPLICATION FOR BALANCE OF PART B - SITUATED AT 64-86 BRISBANE ROAD WARNER ON LAND DESCRIBED AS LOT 3 ON R	01-Jul-04	Approved	25-Nov-04	Approved	115	9 Patrone Court, WARNER QLD 4500

**List of all DA Approvals since 01/01/2003 where Lots > 4 as at 01/09/2011 with Addresses**

Application Number	Old Application Ref	Description	Lodged	Status	Decided	Decision	#Lots	Address
DA/3998/2003/DA/12	10111/2003/COMB/DA	STG 3, 4, 5, 6 WARNER LAKES - COMBINED MATERIAL CHANGE OF USE AND RECONFIGURATION OF A LOT APPLICATION (STAGES 3,4,5 & 6) AND MATERIAL CHANGE OF USE APPLICATION FOR BALANCE OF PART B - SITUATED AT 64-86 BRISBANE ROAD WARNER ON LAND DESCRIBED AS LOT 3 ON R	01-Jul-04	Approved	25-Nov-04	Approved	115	9 Pike Lane, WARNER QLD 4500
DA/3998/2003/DA/12	10111/2003/COMB/DA	STG 3, 4, 5, 6 WARNER LAKES - COMBINED MATERIAL CHANGE OF USE AND RECONFIGURATION OF A LOT APPLICATION (STAGES 3,4,5 & 6) AND MATERIAL CHANGE OF USE APPLICATION FOR BALANCE OF PART B - SITUATED AT 64-86 BRISBANE ROAD WARNER ON LAND DESCRIBED AS LOT 3 ON R	01-Jul-04	Approved	25-Nov-04	Approved	115	91 Gum Street, WARNER QLD 4500

**List of all DA Approvals since 01/01/2003 where Lots > 4 as at 01/09/2011 with Addresses**

<b>Application Number</b>	<b>Old Application Ref</b>	<b>Description</b>	<b>Lodged</b>	<b>Status</b>	<b>Decided</b>	<b>Decision</b>	<b>#Lots</b>	<b>Address</b>
DA/3998/2003/DA/12	10111/2003/COMB/DA	STG 3, 4, 5, 6 WARNER LAKES - COMBINED MATERIAL CHANGE OF USE AND RECONFIGURATION OF A LOT APPLICATION (STAGES 3,4,5 & 6) AND MATERIAL CHANGE OF USE APPLICATION FOR BALANCE OF PART B - SITUATED AT 64-86 BRISBANE ROAD WARNER ON LAND DESCRIBED AS LOT 3 ON R	01-Jul-04	Approved	25-Nov-04	Approved	115	93 Gum Street, WARNER QLD 4500
DA/3998/2003/DA/12	10111/2003/COMB/DA	STG 3, 4, 5, 6 WARNER LAKES - COMBINED MATERIAL CHANGE OF USE AND RECONFIGURATION OF A LOT APPLICATION (STAGES 3,4,5 & 6) AND MATERIAL CHANGE OF USE APPLICATION FOR BALANCE OF PART B - SITUATED AT 64-86 BRISBANE ROAD WARNER ON LAND DESCRIBED AS LOT 3 ON R	01-Jul-04	Approved	25-Nov-04	Approved	115	95 Gum Street, WARNER QLD 4500



**List of all DA Approvals since 01/01/2003 where Lots > 4 as at 01/09/2011 with Addresses**

Application Number	Old Application Ref	Description	Lodged	Status	Decided	Decision	#Lots	Address
DA/3998/2003/DA/12	10111/2003/COMB/DA	STG 3, 4, 5, 6 WARNER LAKES - COMBINED MATERIAL CHANGE OF USE AND RECONFIGURATION OF A LOT APPLICATION (STAGES 3,4,5 & 6) AND MATERIAL CHANGE OF USE APPLICATION FOR BALANCE OF PART B - SITUATED AT 64-86 BRISBANE ROAD WARNER ON LAND DESCRIBED AS LOT 3 ON R	01-Jul-04	Approved	25-Nov-04	Approved	115	96 Gum Street, WARNER QLD 4500
DA/3998/2003/DA/12	10111/2003/COMB/DA	STG 3, 4, 5, 6 WARNER LAKES - COMBINED MATERIAL CHANGE OF USE AND RECONFIGURATION OF A LOT APPLICATION (STAGES 3,4,5 & 6) AND MATERIAL CHANGE OF USE APPLICATION FOR BALANCE OF PART B - SITUATED AT 64-86 BRISBANE ROAD WARNER ON LAND DESCRIBED AS LOT 3 ON R	01-Jul-04	Approved	25-Nov-04	Approved	115	97 Gum Street, WARNER QLD 4500

**List of all DA Approvals since 01/01/2003 where Lots > 4 as at 01/09/2011 with Addresses**

Application Number	Old Application Ref	Description	Lodged	Status	Decided	Decision	#Lots	Address
DA/3998/2003/DA/12	10111/2003/COMB/DA	STG 3, 4, 5, 6 WARNER LAKES - COMBINED MATERIAL CHANGE OF USE AND RECONFIGURATION OF A LOT APPLICATION (STAGES 3,4,5 & 6) AND MATERIAL CHANGE OF USE APPLICATION FOR BALANCE OF PART B - SITUATED AT 64-86 BRISBANE ROAD WARNER ON LAND DESCRIBED AS LOT 3 ON R	01-Jul-04	Approved	25-Nov-04	Approved	115	Brisbane Road Park & Temporary Pump Station 159 73-77 Brisbane Road, WARNER QLD 4500
DA/3998/2003/DA/12	10111/2003/COMB/DA	STG 3, 4, 5, 6 WARNER LAKES - COMBINED MATERIAL CHANGE OF USE AND RECONFIGURATION OF A LOT APPLICATION (STAGES 3,4,5 & 6) AND MATERIAL CHANGE OF USE APPLICATION FOR BALANCE OF PART B - SITUATED AT 64-86 BRISBANE ROAD WARNER ON LAND DESCRIBED AS LOT 3 ON R	01-Jul-04	Approved	25-Nov-04	Approved	115	Gum King Edward Park 96 Gum Street, WARNER QLD 4500

**List of all DA Approvals since 01/01/2003 where Lots > 4 as at 01/09/2011 with Addresses**

Application Number	Old Application Ref	Description	Lodged	Status	Decided	Decision	#Lots	Address
DA/3998/2003/DA/12	10111/2003/COMB/DA	STG 3, 4, 5, 6 WARNER LAKES - COMBINED MATERIAL CHANGE OF USE AND RECONFIGURATION OF A LOT APPLICATION (STAGES 3,4,5 & 6) AND MATERIAL CHANGE OF USE APPLICATION FOR BALANCE OF PART B - SITUATED AT 64-86 BRISBANE ROAD WARNER ON LAND DESCRIBED AS LOT 3 ON R	01-Jul-04	Approved	25-Nov-04	Approved	115	King Edward Street Park 50 Everest Street, WARNER QLD 4500
DA/3998/2003/DA/12	10111/2003/COMB/DA	STG 3, 4, 5, 6 WARNER LAKES - COMBINED MATERIAL CHANGE OF USE AND RECONFIGURATION OF A LOT APPLICATION (STAGES 3,4,5 & 6) AND MATERIAL CHANGE OF USE APPLICATION FOR BALANCE OF PART B - SITUATED AT 64-86 BRISBANE ROAD WARNER ON LAND DESCRIBED AS LOT 3 ON R	01-Jul-04	Approved	25-Nov-04	Approved	115	Lot 3 Old North RoadWARNER QLD 4500

**List of all DA Approvals since 01/01/2003 where Lots > 4 as at 01/09/2011 with Addresses**

Application Number	Old Application Ref	Description	Lodged	Status	Decided	Decision	#Lots	Address
DA/3998/2003/DA/12	10111/2003/COMB/DA	STG 3, 4, 5, 6 WARNER LAKES - COMBINED MATERIAL CHANGE OF USE AND RECONFIGURATION OF A LOT APPLICATION (STAGES 3,4,5 & 6) AND MATERIAL CHANGE OF USE APPLICATION FOR BALANCE OF PART B - SITUATED AT 64-86 BRISBANE ROAD WARNER ON LAND DESCRIBED AS LOT 3 ON R	01-Jul-04	Approved	25-Nov-04	Approved	115	Lot 904 Brisbane RoadWARNER QLD 4500
DA/3998/2003/DA/12	10111/2003/COMB/DA	STG 3, 4, 5, 6 WARNER LAKES - COMBINED MATERIAL CHANGE OF USE AND RECONFIGURATION OF A LOT APPLICATION (STAGES 3,4,5 & 6) AND MATERIAL CHANGE OF USE APPLICATION FOR BALANCE OF PART B - SITUATED AT 64-86 BRISBANE ROAD WARNER ON LAND DESCRIBED AS LOT 3 ON R	01-Jul-04	Approved	25-Nov-04	Approved	115	Lot 909 Brisbane RoadWARNER QLD 4500

**List of all DA Approvals since 01/01/2003 where Lots > 4 as at 01/09/2011 with Addresses**

<b>Application Number</b>	<b>Old Application Ref</b>	<b>Description</b>	<b>Lodged</b>	<b>Status</b>	<b>Decided</b>	<b>Decision</b>	<b>#Lots</b>	<b>Address</b>
DA/3998/2003/DA/12	10111/2003/COMB/DA	STG 3, 4, 5, 6 WARNER LAKES - COMBINED MATERIAL CHANGE OF USE AND RECONFIGURATION OF A LOT APPLICATION (STAGES 3,4,5 & 6) AND MATERIAL CHANGE OF USE APPLICATION FOR BALANCE OF PART B - SITUATED AT 64-86 BRISBANE ROAD WARNER ON LAND DESCRIBED AS LOT 3 ON R	01-Jul-04	Approved	29-Nov-04	Approved	115	1 Granola Close, WARNER QLD 4500
DA/3998/2003/DA/12	10111/2003/COMB/DA	STG 3, 4, 5, 6 WARNER LAKES - COMBINED MATERIAL CHANGE OF USE AND RECONFIGURATION OF A LOT APPLICATION (STAGES 3,4,5 & 6) AND MATERIAL CHANGE OF USE APPLICATION FOR BALANCE OF PART B - SITUATED AT 64-86 BRISBANE ROAD WARNER ON LAND DESCRIBED AS LOT 3 ON R	01-Jul-04	Approved	29-Nov-04	Approved	115	1 Macrusser Circuit, WARNER QLD 4500

**List of all DA Approvals since 01/01/2003 where Lots > 4 as at 01/09/2011 with Addresses**

Application Number	Old Application Ref	Description	Lodged	Status	Decided	Decision	#Lots	Address
DA/3998/2003/DA/12	10111/2003/COMB/DA	STG 3, 4, 5, 6 WARNER LAKES - COMBINED MATERIAL CHANGE OF USE AND RECONFIGURATION OF A LOT APPLICATION (STAGES 3,4,5 & 6) AND MATERIAL CHANGE OF USE APPLICATION FOR BALANCE OF PART B - SITUATED AT 64-86 BRISBANE ROAD WARNER ON LAND DESCRIBED AS LOT 3 ON R	01-Jul-04	Approved	29-Nov-04	Approved	115	1 Nadine Court, WARNER QLD 4500
DA/3998/2003/DA/12	10111/2003/COMB/DA	STG 3, 4, 5, 6 WARNER LAKES - COMBINED MATERIAL CHANGE OF USE AND RECONFIGURATION OF A LOT APPLICATION (STAGES 3,4,5 & 6) AND MATERIAL CHANGE OF USE APPLICATION FOR BALANCE OF PART B - SITUATED AT 64-86 BRISBANE ROAD WARNER ON LAND DESCRIBED AS LOT 3 ON R	01-Jul-04	Approved	29-Nov-04	Approved	115	1 Patrone Court, WARNER QLD 4500



**List of all DA Approvals since 01/01/2003 where Lots > 4 as at 01/09/2011 with Addresses**

Application Number	Old Application Ref	Description	Lodged	Status	Decided	Decision	#Lots	Address
DA/3998/2003/DA/12	10111/2003/COMB/DA	STG 3, 4, 5, 6 WARNER LAKES - COMBINED MATERIAL CHANGE OF USE AND RECONFIGURATION OF A LOT APPLICATION (STAGES 3,4,5 & 6) AND MATERIAL CHANGE OF USE APPLICATION FOR BALANCE OF PART B - SITUATED AT 64-86 BRISBANE ROAD WARNER ON LAND DESCRIBED AS LOT 3 ON R	01-Jul-04	Approved	29-Nov-04	Approved	115	1 Pike Lane, WARNER QLD 4500
DA/3998/2003/DA/12	10111/2003/COMB/DA	STG 3, 4, 5, 6 WARNER LAKES - COMBINED MATERIAL CHANGE OF USE AND RECONFIGURATION OF A LOT APPLICATION (STAGES 3,4,5 & 6) AND MATERIAL CHANGE OF USE APPLICATION FOR BALANCE OF PART B - SITUATED AT 64-86 BRISBANE ROAD WARNER ON LAND DESCRIBED AS LOT 3 ON R	01-Jul-04	Approved	29-Nov-04	Approved	115	10 Bison Court, WARNER QLD 4500

**List of all DA Approvals since 01/01/2003 where Lots > 4 as at 01/09/2011 with Addresses**

Application Number	Old Application Ref	Description	Lodged	Status	Decided	Decision	#Lots	Address
DA/3998/2003/DA/12	10111/2003/COMB/DA	STG 3, 4, 5, 6 WARNER LAKES - COMBINED MATERIAL CHANGE OF USE AND RECONFIGURATION OF A LOT APPLICATION (STAGES 3,4,5 & 6) AND MATERIAL CHANGE OF USE APPLICATION FOR BALANCE OF PART B - SITUATED AT 64-86 BRISBANE ROAD WARNER ON LAND DESCRIBED AS LOT 3 ON R	01-Jul-04	Approved	29-Nov-04	Approved	115	10 Granola Close, WARNER QLD 4500
DA/3998/2003/DA/12	10111/2003/COMB/DA	STG 3, 4, 5, 6 WARNER LAKES - COMBINED MATERIAL CHANGE OF USE AND RECONFIGURATION OF A LOT APPLICATION (STAGES 3,4,5 & 6) AND MATERIAL CHANGE OF USE APPLICATION FOR BALANCE OF PART B - SITUATED AT 64-86 BRISBANE ROAD WARNER ON LAND DESCRIBED AS LOT 3 ON R	01-Jul-04	Approved	29-Nov-04	Approved	115	10 Greta Street, WARNER QLD 4500

**List of all DA Approvals since 01/01/2003 where Lots > 4 as at 01/09/2011 with Addresses**

Application Number	Old Application Ref	Description	Lodged	Status	Decided	Decision	#Lots	Address
DA/3998/2003/DA/12	10111/2003/COMB/DA	STG 3, 4, 5, 6 WARNER LAKES - COMBINED MATERIAL CHANGE OF USE AND RECONFIGURATION OF A LOT APPLICATION (STAGES 3,4,5 & 6) AND MATERIAL CHANGE OF USE APPLICATION FOR BALANCE OF PART B - SITUATED AT 64-86 BRISBANE ROAD WARNER ON LAND DESCRIBED AS LOT 3 ON R	01-Jul-04	Approved	29-Nov-04	Approved	115	10 Hudson Court, WARNER QLD 4500
DA/3998/2003/DA/12	10111/2003/COMB/DA	STG 3, 4, 5, 6 WARNER LAKES - COMBINED MATERIAL CHANGE OF USE AND RECONFIGURATION OF A LOT APPLICATION (STAGES 3,4,5 & 6) AND MATERIAL CHANGE OF USE APPLICATION FOR BALANCE OF PART B - SITUATED AT 64-86 BRISBANE ROAD WARNER ON LAND DESCRIBED AS LOT 3 ON R	01-Jul-04	Approved	29-Nov-04	Approved	115	10 King Edward Street, WARNER QLD 4500

**List of all DA Approvals since 01/01/2003 where Lots > 4 as at 01/09/2011 with Addresses**

Application Number	Old Application Ref	Description	Lodged	Status	Decided	Decision	#Lots	Address
DA/3998/2003/DA/12	10111/2003/COMB/DA	STG 3, 4, 5, 6 WARNER LAKES - COMBINED MATERIAL CHANGE OF USE AND RECONFIGURATION OF A LOT APPLICATION (STAGES 3,4,5 & 6) AND MATERIAL CHANGE OF USE APPLICATION FOR BALANCE OF PART B - SITUATED AT 64-86 BRISBANE ROAD WARNER ON LAND DESCRIBED AS LOT 3 ON R	01-Jul-04	Approved	29-Nov-04	Approved	115	10 Macrusser Circuit, WARNER QLD 4500
DA/3998/2003/DA/12	10111/2003/COMB/DA	STG 3, 4, 5, 6 WARNER LAKES - COMBINED MATERIAL CHANGE OF USE AND RECONFIGURATION OF A LOT APPLICATION (STAGES 3,4,5 & 6) AND MATERIAL CHANGE OF USE APPLICATION FOR BALANCE OF PART B - SITUATED AT 64-86 BRISBANE ROAD WARNER ON LAND DESCRIBED AS LOT 3 ON R	01-Jul-04	Approved	29-Nov-04	Approved	115	10 Nadine Court, WARNER QLD 4500

**List of all DA Approvals since 01/01/2003 where Lots > 4 as at 01/09/2011 with Addresses**

Application Number	Old Application Ref	Description	Lodged	Status	Decided	Decision	#Lots	Address
DA/3998/2003/DA/12	10111/2003/COMB/DA	STG 3, 4, 5, 6 WARNER LAKES - COMBINED MATERIAL CHANGE OF USE AND RECONFIGURATION OF A LOT APPLICATION (STAGES 3,4,5 & 6) AND MATERIAL CHANGE OF USE APPLICATION FOR BALANCE OF PART B - SITUATED AT 64-86 BRISBANE ROAD WARNER ON LAND DESCRIBED AS LOT 3 ON R	01-Jul-04	Approved	29-Nov-04	Approved	115	10 Patrone Court, WARNER QLD 4500
DA/3998/2003/DA/12	10111/2003/COMB/DA	STG 3, 4, 5, 6 WARNER LAKES - COMBINED MATERIAL CHANGE OF USE AND RECONFIGURATION OF A LOT APPLICATION (STAGES 3,4,5 & 6) AND MATERIAL CHANGE OF USE APPLICATION FOR BALANCE OF PART B - SITUATED AT 64-86 BRISBANE ROAD WARNER ON LAND DESCRIBED AS LOT 3 ON R	01-Jul-04	Approved	29-Nov-04	Approved	115	10 Pike Lane, WARNER QLD 4500

**List of all DA Approvals since 01/01/2003 where Lots > 4 as at 01/09/2011 with Addresses**

Application Number	Old Application Ref	Description	Lodged	Status	Decided	Decision	#Lots	Address
DA/3998/2003/DA/12	10111/2003/COMB/DA	STG 3, 4, 5, 6 WARNER LAKES - COMBINED MATERIAL CHANGE OF USE AND RECONFIGURATION OF A LOT APPLICATION (STAGES 3,4,5 & 6) AND MATERIAL CHANGE OF USE APPLICATION FOR BALANCE OF PART B - SITUATED AT 64-86 BRISBANE ROAD WARNER ON LAND DESCRIBED AS LOT 3 ON R	01-Jul-04	Approved	29-Nov-04	Approved	115	10 Wilwash Lane, WARNER QLD 4500
DA/3998/2003/DA/12	10111/2003/COMB/DA	STG 3, 4, 5, 6 WARNER LAKES - COMBINED MATERIAL CHANGE OF USE AND RECONFIGURATION OF A LOT APPLICATION (STAGES 3,4,5 & 6) AND MATERIAL CHANGE OF USE APPLICATION FOR BALANCE OF PART B - SITUATED AT 64-86 BRISBANE ROAD WARNER ON LAND DESCRIBED AS LOT 3 ON R	01-Jul-04	Approved	29-Nov-04	Approved	115	11 Granola Close, WARNER QLD 4500



**List of all DA Approvals since 01/01/2003 where Lots > 4 as at 01/09/2011 with Addresses**

Application Number	Old Application Ref	Description	Lodged	Status	Decided	Decision	#Lots	Address
DA/3998/2003/DA/12	10111/2003/COMB/DA	STG 3, 4, 5, 6 WARNER LAKES - COMBINED MATERIAL CHANGE OF USE AND RECONFIGURATION OF A LOT APPLICATION (STAGES 3,4,5 & 6) AND MATERIAL CHANGE OF USE APPLICATION FOR BALANCE OF PART B - SITUATED AT 64-86 BRISBANE ROAD WARNER ON LAND DESCRIBED AS LOT 3 ON R	01-Jul-04	Approved	29-Nov-04	Approved	115	11 Hudson Court, WARNER QLD 4500
DA/3998/2003/DA/12	10111/2003/COMB/DA	STG 3, 4, 5, 6 WARNER LAKES - COMBINED MATERIAL CHANGE OF USE AND RECONFIGURATION OF A LOT APPLICATION (STAGES 3,4,5 & 6) AND MATERIAL CHANGE OF USE APPLICATION FOR BALANCE OF PART B - SITUATED AT 64-86 BRISBANE ROAD WARNER ON LAND DESCRIBED AS LOT 3 ON R	01-Jul-04	Approved	29-Nov-04	Approved	115	11 Macrusser Circuit, WARNER QLD 4500

**List of all DA Approvals since 01/01/2003 where Lots > 4 as at 01/09/2011 with Addresses**

<b>Application Number</b>	<b>Old Application Ref</b>	<b>Description</b>	<b>Lodged</b>	<b>Status</b>	<b>Decided</b>	<b>Decision</b>	<b>#Lots</b>	<b>Address</b>
DA/3998/2003/DA/12	10111/2003/COMB/DA	STG 3, 4, 5, 6 WARNER LAKES - COMBINED MATERIAL CHANGE OF USE AND RECONFIGURATION OF A LOT APPLICATION (STAGES 3,4,5 & 6) AND MATERIAL CHANGE OF USE APPLICATION FOR BALANCE OF PART B - SITUATED AT 64-86 BRISBANE ROAD WARNER ON LAND DESCRIBED AS LOT 3 ON R	01-Jul-04	Approved	29-Nov-04	Approved	115	11 Nadine Court, WARNER QLD 4500
DA/3998/2003/DA/12	10111/2003/COMB/DA	STG 3, 4, 5, 6 WARNER LAKES - COMBINED MATERIAL CHANGE OF USE AND RECONFIGURATION OF A LOT APPLICATION (STAGES 3,4,5 & 6) AND MATERIAL CHANGE OF USE APPLICATION FOR BALANCE OF PART B - SITUATED AT 64-86 BRISBANE ROAD WARNER ON LAND DESCRIBED AS LOT 3 ON R	01-Jul-04	Approved	29-Nov-04	Approved	115	11 Patrone Court, WARNER QLD 4500

**List of all DA Approvals since 01/01/2003 where Lots > 4 as at 01/09/2011 with Addresses**

Application Number	Old Application Ref	Description	Lodged	Status	Decided	Decision	#Lots	Address
DA/3998/2003/DA/12	10111/2003/COMB/DA	STG 3, 4, 5, 6 WARNER LAKES - COMBINED MATERIAL CHANGE OF USE AND RECONFIGURATION OF A LOT APPLICATION (STAGES 3,4,5 & 6) AND MATERIAL CHANGE OF USE APPLICATION FOR BALANCE OF PART B - SITUATED AT 64-86 BRISBANE ROAD WARNER ON LAND DESCRIBED AS LOT 3 ON R	01-Jul-04	Approved	29-Nov-04	Approved	115	12 Greta Street, WARNER QLD 4500
DA/3998/2003/DA/12	10111/2003/COMB/DA	STG 3, 4, 5, 6 WARNER LAKES - COMBINED MATERIAL CHANGE OF USE AND RECONFIGURATION OF A LOT APPLICATION (STAGES 3,4,5 & 6) AND MATERIAL CHANGE OF USE APPLICATION FOR BALANCE OF PART B - SITUATED AT 64-86 BRISBANE ROAD WARNER ON LAND DESCRIBED AS LOT 3 ON R	01-Jul-04	Approved	29-Nov-04	Approved	115	12 Hudson Court, WARNER QLD 4500

**List of all DA Approvals since 01/01/2003 where Lots > 4 as at 01/09/2011 with Addresses**

Application Number	Old Application Ref	Description	Lodged	Status	Decided	Decision	#Lots	Address
DA/3998/2003/DA/12	10111/2003/COMB/DA	STG 3, 4, 5, 6 WARNER LAKES - COMBINED MATERIAL CHANGE OF USE AND RECONFIGURATION OF A LOT APPLICATION (STAGES 3,4,5 & 6) AND MATERIAL CHANGE OF USE APPLICATION FOR BALANCE OF PART B - SITUATED AT 64-86 BRISBANE ROAD WARNER ON LAND DESCRIBED AS LOT 3 ON R	01-Jul-04	Approved	29-Nov-04	Approved	115	12 King Edward Street, WARNER QLD 4500
DA/3998/2003/DA/12	10111/2003/COMB/DA	STG 3, 4, 5, 6 WARNER LAKES - COMBINED MATERIAL CHANGE OF USE AND RECONFIGURATION OF A LOT APPLICATION (STAGES 3,4,5 & 6) AND MATERIAL CHANGE OF USE APPLICATION FOR BALANCE OF PART B - SITUATED AT 64-86 BRISBANE ROAD WARNER ON LAND DESCRIBED AS LOT 3 ON R	01-Jul-04	Approved	29-Nov-04	Approved	115	12 Macrusser Circuit, WARNER QLD 4500

**List of all DA Approvals since 01/01/2003 where Lots > 4 as at 01/09/2011 with Addresses**

<b>Application Number</b>	<b>Old Application Ref</b>	<b>Description</b>	<b>Lodged</b>	<b>Status</b>	<b>Decided</b>	<b>Decision</b>	<b>#Lots</b>	<b>Address</b>
DA/3998/2003/DA/12	10111/2003/COMB/DA	STG 3, 4, 5, 6 WARNER LAKES - COMBINED MATERIAL CHANGE OF USE AND RECONFIGURATION OF A LOT APPLICATION (STAGES 3,4,5 & 6) AND MATERIAL CHANGE OF USE APPLICATION FOR BALANCE OF PART B - SITUATED AT 64-86 BRISBANE ROAD WARNER ON LAND DESCRIBED AS LOT 3 ON R	01-Jul-04	Approved	29-Nov-04	Approved	115	12 Nadine Court, WARNER QLD 4500
DA/3998/2003/DA/12	10111/2003/COMB/DA	STG 3, 4, 5, 6 WARNER LAKES - COMBINED MATERIAL CHANGE OF USE AND RECONFIGURATION OF A LOT APPLICATION (STAGES 3,4,5 & 6) AND MATERIAL CHANGE OF USE APPLICATION FOR BALANCE OF PART B - SITUATED AT 64-86 BRISBANE ROAD WARNER ON LAND DESCRIBED AS LOT 3 ON R	01-Jul-04	Approved	29-Nov-04	Approved	115	12 Nicola Street, WARNER QLD 4500

**List of all DA Approvals since 01/01/2003 where Lots > 4 as at 01/09/2011 with Addresses**

<b>Application Number</b>	<b>Old Application Ref</b>	<b>Description</b>	<b>Lodged</b>	<b>Status</b>	<b>Decided</b>	<b>Decision</b>	<b>#Lots</b>	<b>Address</b>
DA/3998/2003/DA/12	10111/2003/COMB/DA	STG 3, 4, 5, 6 WARNER LAKES - COMBINED MATERIAL CHANGE OF USE AND RECONFIGURATION OF A LOT APPLICATION (STAGES 3,4,5 & 6) AND MATERIAL CHANGE OF USE APPLICATION FOR BALANCE OF PART B - SITUATED AT 64-86 BRISBANE ROAD WARNER ON LAND DESCRIBED AS LOT 3 ON R	01-Jul-04	Approved	29-Nov-04	Approved	115	12 Patrone Court, WARNER QLD 4500
DA/3998/2003/DA/12	10111/2003/COMB/DA	STG 3, 4, 5, 6 WARNER LAKES - COMBINED MATERIAL CHANGE OF USE AND RECONFIGURATION OF A LOT APPLICATION (STAGES 3,4,5 & 6) AND MATERIAL CHANGE OF USE APPLICATION FOR BALANCE OF PART B - SITUATED AT 64-86 BRISBANE ROAD WARNER ON LAND DESCRIBED AS LOT 3 ON R	01-Jul-04	Approved	29-Nov-04	Approved	115	12 Pike Lane, WARNER QLD 4500



**List of all DA Approvals since 01/01/2003 where Lots > 4 as at 01/09/2011 with Addresses**

<b>Application Number</b>	<b>Old Application Ref</b>	<b>Description</b>	<b>Lodged</b>	<b>Status</b>	<b>Decided</b>	<b>Decision</b>	<b>#Lots</b>	<b>Address</b>
DA/3998/2003/DA/12	10111/2003/COMB/DA	STG 3, 4, 5, 6 WARNER LAKES - COMBINED MATERIAL CHANGE OF USE AND RECONFIGURATION OF A LOT APPLICATION (STAGES 3,4,5 & 6) AND MATERIAL CHANGE OF USE APPLICATION FOR BALANCE OF PART B - SITUATED AT 64-86 BRISBANE ROAD WARNER ON LAND DESCRIBED AS LOT 3 ON R	01-Jul-04	Approved	29-Nov-04	Approved	115	14 Greta Street, WARNER QLD 4500
DA/3998/2003/DA/12	10111/2003/COMB/DA	STG 3, 4, 5, 6 WARNER LAKES - COMBINED MATERIAL CHANGE OF USE AND RECONFIGURATION OF A LOT APPLICATION (STAGES 3,4,5 & 6) AND MATERIAL CHANGE OF USE APPLICATION FOR BALANCE OF PART B - SITUATED AT 64-86 BRISBANE ROAD WARNER ON LAND DESCRIBED AS LOT 3 ON R	01-Jul-04	Approved	29-Nov-04	Approved	115	14 Hudson Court, WARNER QLD 4500

**List of all DA Approvals since 01/01/2003 where Lots > 4 as at 01/09/2011 with Addresses**

Application Number	Old Application Ref	Description	Lodged	Status	Decided	Decision	#Lots	Address
DA/3998/2003/DA/12	10111/2003/COMB/DA	STG 3, 4, 5, 6 WARNER LAKES - COMBINED MATERIAL CHANGE OF USE AND RECONFIGURATION OF A LOT APPLICATION (STAGES 3,4,5 & 6) AND MATERIAL CHANGE OF USE APPLICATION FOR BALANCE OF PART B - SITUATED AT 64-86 BRISBANE ROAD WARNER ON LAND DESCRIBED AS LOT 3 ON R	01-Jul-04	Approved	29-Nov-04	Approved	115	14 King Edward Street, WARNER QLD 4500
DA/3998/2003/DA/12	10111/2003/COMB/DA	STG 3, 4, 5, 6 WARNER LAKES - COMBINED MATERIAL CHANGE OF USE AND RECONFIGURATION OF A LOT APPLICATION (STAGES 3,4,5 & 6) AND MATERIAL CHANGE OF USE APPLICATION FOR BALANCE OF PART B - SITUATED AT 64-86 BRISBANE ROAD WARNER ON LAND DESCRIBED AS LOT 3 ON R	01-Jul-04	Approved	29-Nov-04	Approved	115	14 Nicola Street, WARNER QLD 4500

**List of all DA Approvals since 01/01/2003 where Lots > 4 as at 01/09/2011 with Addresses**

Application Number	Old Application Ref	Description	Lodged	Status	Decided	Decision	#Lots	Address
DA/3998/2003/DA/12	10111/2003/COMB/DA	STG 3, 4, 5, 6 WARNER LAKES - COMBINED MATERIAL CHANGE OF USE AND RECONFIGURATION OF A LOT APPLICATION (STAGES 3,4,5 & 6) AND MATERIAL CHANGE OF USE APPLICATION FOR BALANCE OF PART B - SITUATED AT 64-86 BRISBANE ROAD WARNER ON LAND DESCRIBED AS LOT 3 ON R	01-Jul-04	Approved	29-Nov-04	Approved	115	15 Hudson Court, WARNER QLD 4500
DA/3998/2003/DA/12	10111/2003/COMB/DA	STG 3, 4, 5, 6 WARNER LAKES - COMBINED MATERIAL CHANGE OF USE AND RECONFIGURATION OF A LOT APPLICATION (STAGES 3,4,5 & 6) AND MATERIAL CHANGE OF USE APPLICATION FOR BALANCE OF PART B - SITUATED AT 64-86 BRISBANE ROAD WARNER ON LAND DESCRIBED AS LOT 3 ON R	01-Jul-04	Approved	29-Nov-04	Approved	115	15 Macrusser Circuit, WARNER QLD 4500

**List of all DA Approvals since 01/01/2003 where Lots > 4 as at 01/09/2011 with Addresses**

<b>Application Number</b>	<b>Old Application Ref</b>	<b>Description</b>	<b>Lodged</b>	<b>Status</b>	<b>Decided</b>	<b>Decision</b>	<b>#Lots</b>	<b>Address</b>
DA/3998/2003/DA/12	10111/2003/COMB/DA	STG 3, 4, 5, 6 WARNER LAKES - COMBINED MATERIAL CHANGE OF USE AND RECONFIGURATION OF A LOT APPLICATION (STAGES 3,4,5 & 6) AND MATERIAL CHANGE OF USE APPLICATION FOR BALANCE OF PART B - SITUATED AT 64-86 BRISBANE ROAD WARNER ON LAND DESCRIBED AS LOT 3 ON R	01-Jul-04	Approved	29-Nov-04	Approved	115	15 Nadine Court, WARNER QLD 4500
DA/3998/2003/DA/12	10111/2003/COMB/DA	STG 3, 4, 5, 6 WARNER LAKES - COMBINED MATERIAL CHANGE OF USE AND RECONFIGURATION OF A LOT APPLICATION (STAGES 3,4,5 & 6) AND MATERIAL CHANGE OF USE APPLICATION FOR BALANCE OF PART B - SITUATED AT 64-86 BRISBANE ROAD WARNER ON LAND DESCRIBED AS LOT 3 ON R	01-Jul-04	Approved	29-Nov-04	Approved	115	15 Patrone Court, WARNER QLD 4500

**List of all DA Approvals since 01/01/2003 where Lots > 4 as at 01/09/2011 with Addresses**

Application Number	Old Application Ref	Description	Lodged	Status	Decided	Decision	#Lots	Address
DA/3998/2003/DA/12	10111/2003/COMB/DA	STG 3, 4, 5, 6 WARNER LAKES - COMBINED MATERIAL CHANGE OF USE AND RECONFIGURATION OF A LOT APPLICATION (STAGES 3,4,5 & 6) AND MATERIAL CHANGE OF USE APPLICATION FOR BALANCE OF PART B - SITUATED AT 64-86 BRISBANE ROAD WARNER ON LAND DESCRIBED AS LOT 3 ON R	01-Jul-04	Approved	29-Nov-04	Approved	115	16 Greta Street, WARNER QLD 4500
DA/3998/2003/DA/12	10111/2003/COMB/DA	STG 3, 4, 5, 6 WARNER LAKES - COMBINED MATERIAL CHANGE OF USE AND RECONFIGURATION OF A LOT APPLICATION (STAGES 3,4,5 & 6) AND MATERIAL CHANGE OF USE APPLICATION FOR BALANCE OF PART B - SITUATED AT 64-86 BRISBANE ROAD WARNER ON LAND DESCRIBED AS LOT 3 ON R	01-Jul-04	Approved	29-Nov-04	Approved	115	16 Hudson Court, WARNER QLD 4500

**List of all DA Approvals since 01/01/2003 where Lots > 4 as at 01/09/2011 with Addresses**

Application Number	Old Application Ref	Description	Lodged	Status	Decided	Decision	#Lots	Address
DA/3998/2003/DA/12	10111/2003/COMB/DA	STG 3, 4, 5, 6 WARNER LAKES - COMBINED MATERIAL CHANGE OF USE AND RECONFIGURATION OF A LOT APPLICATION (STAGES 3,4,5 & 6) AND MATERIAL CHANGE OF USE APPLICATION FOR BALANCE OF PART B - SITUATED AT 64-86 BRISBANE ROAD WARNER ON LAND DESCRIBED AS LOT 3 ON R	01-Jul-04	Approved	29-Nov-04	Approved	115	16 King Edward Street, WARNER QLD 4500
DA/3998/2003/DA/12	10111/2003/COMB/DA	STG 3, 4, 5, 6 WARNER LAKES - COMBINED MATERIAL CHANGE OF USE AND RECONFIGURATION OF A LOT APPLICATION (STAGES 3,4,5 & 6) AND MATERIAL CHANGE OF USE APPLICATION FOR BALANCE OF PART B - SITUATED AT 64-86 BRISBANE ROAD WARNER ON LAND DESCRIBED AS LOT 3 ON R	01-Jul-04	Approved	29-Nov-04	Approved	115	16 Nicola Street, WARNER QLD 4500



**List of all DA Approvals since 01/01/2003 where Lots > 4 as at 01/09/2011 with Addresses**

<b>Application Number</b>	<b>Old Application Ref</b>	<b>Description</b>	<b>Lodged</b>	<b>Status</b>	<b>Decided</b>	<b>Decision</b>	<b>#Lots</b>	<b>Address</b>
DA/3998/2003/DA/12	10111/2003/COMB/DA	STG 3, 4, 5, 6 WARNER LAKES - COMBINED MATERIAL CHANGE OF USE AND RECONFIGURATION OF A LOT APPLICATION (STAGES 3,4,5 & 6) AND MATERIAL CHANGE OF USE APPLICATION FOR BALANCE OF PART B - SITUATED AT 64-86 BRISBANE ROAD WARNER ON LAND DESCRIBED AS LOT 3 ON R	01-Jul-04	Approved	29-Nov-04	Approved	115	17 Hudson Court, WARNER QLD 4500
DA/3998/2003/DA/12	10111/2003/COMB/DA	STG 3, 4, 5, 6 WARNER LAKES - COMBINED MATERIAL CHANGE OF USE AND RECONFIGURATION OF A LOT APPLICATION (STAGES 3,4,5 & 6) AND MATERIAL CHANGE OF USE APPLICATION FOR BALANCE OF PART B - SITUATED AT 64-86 BRISBANE ROAD WARNER ON LAND DESCRIBED AS LOT 3 ON R	01-Jul-04	Approved	29-Nov-04	Approved	115	17 Macrusser Circuit, WARNER QLD 4500

**List of all DA Approvals since 01/01/2003 where Lots > 4 as at 01/09/2011 with Addresses**

Application Number	Old Application Ref	Description	Lodged	Status	Decided	Decision	#Lots	Address
DA/3998/2003/DA/12	10111/2003/COMB/DA	STG 3, 4, 5, 6 WARNER LAKES - COMBINED MATERIAL CHANGE OF USE AND RECONFIGURATION OF A LOT APPLICATION (STAGES 3,4,5 & 6) AND MATERIAL CHANGE OF USE APPLICATION FOR BALANCE OF PART B - SITUATED AT 64-86 BRISBANE ROAD WARNER ON LAND DESCRIBED AS LOT 3 ON R	01-Jul-04	Approved	29-Nov-04	Approved	115	17 Nadine Court, WARNER QLD 4500
DA/3998/2003/DA/12	10111/2003/COMB/DA	STG 3, 4, 5, 6 WARNER LAKES - COMBINED MATERIAL CHANGE OF USE AND RECONFIGURATION OF A LOT APPLICATION (STAGES 3,4,5 & 6) AND MATERIAL CHANGE OF USE APPLICATION FOR BALANCE OF PART B - SITUATED AT 64-86 BRISBANE ROAD WARNER ON LAND DESCRIBED AS LOT 3 ON R	01-Jul-04	Approved	29-Nov-04	Approved	115	17 Patrone Court, WARNER QLD 4500

**List of all DA Approvals since 01/01/2003 where Lots > 4 as at 01/09/2011 with Addresses**

Application Number	Old Application Ref	Description	Lodged	Status	Decided	Decision	#Lots	Address
DA/3998/2003/DA/12	10111/2003/COMB/DA	STG 3, 4, 5, 6 WARNER LAKES - COMBINED MATERIAL CHANGE OF USE AND RECONFIGURATION OF A LOT APPLICATION (STAGES 3,4,5 & 6) AND MATERIAL CHANGE OF USE APPLICATION FOR BALANCE OF PART B - SITUATED AT 64-86 BRISBANE ROAD WARNER ON LAND DESCRIBED AS LOT 3 ON R	01-Jul-04	Approved	29-Nov-04	Approved	115	18 Greta Street, WARNER QLD 4500
DA/3998/2003/DA/12	10111/2003/COMB/DA	STG 3, 4, 5, 6 WARNER LAKES - COMBINED MATERIAL CHANGE OF USE AND RECONFIGURATION OF A LOT APPLICATION (STAGES 3,4,5 & 6) AND MATERIAL CHANGE OF USE APPLICATION FOR BALANCE OF PART B - SITUATED AT 64-86 BRISBANE ROAD WARNER ON LAND DESCRIBED AS LOT 3 ON R	01-Jul-04	Approved	29-Nov-04	Approved	115	18 Hudson Court, WARNER QLD 4500

**List of all DA Approvals since 01/01/2003 where Lots > 4 as at 01/09/2011 with Addresses**

<b>Application Number</b>	<b>Old Application Ref</b>	<b>Description</b>	<b>Lodged</b>	<b>Status</b>	<b>Decided</b>	<b>Decision</b>	<b>#Lots</b>	<b>Address</b>
DA/3998/2003/DA/12	10111/2003/COMB/DA	STG 3, 4, 5, 6 WARNER LAKES - COMBINED MATERIAL CHANGE OF USE AND RECONFIGURATION OF A LOT APPLICATION (STAGES 3,4,5 & 6) AND MATERIAL CHANGE OF USE APPLICATION FOR BALANCE OF PART B - SITUATED AT 64-86 BRISBANE ROAD WARNER ON LAND DESCRIBED AS LOT 3 ON R	01-Jul-04	Approved	29-Nov-04	Approved	115	18 Nicola Street, WARNER QLD 4500
DA/3998/2003/DA/12	10111/2003/COMB/DA	STG 3, 4, 5, 6 WARNER LAKES - COMBINED MATERIAL CHANGE OF USE AND RECONFIGURATION OF A LOT APPLICATION (STAGES 3,4,5 & 6) AND MATERIAL CHANGE OF USE APPLICATION FOR BALANCE OF PART B - SITUATED AT 64-86 BRISBANE ROAD WARNER ON LAND DESCRIBED AS LOT 3 ON R	01-Jul-04	Approved	29-Nov-04	Approved	115	19 Hudson Court, WARNER QLD 4500

**List of all DA Approvals since 01/01/2003 where Lots > 4 as at 01/09/2011 with Addresses**

Application Number	Old Application Ref	Description	Lodged	Status	Decided	Decision	#Lots	Address
DA/3998/2003/DA/12	10111/2003/COMB/DA	STG 3, 4, 5, 6 WARNER LAKES - COMBINED MATERIAL CHANGE OF USE AND RECONFIGURATION OF A LOT APPLICATION (STAGES 3,4,5 & 6) AND MATERIAL CHANGE OF USE APPLICATION FOR BALANCE OF PART B - SITUATED AT 64-86 BRISBANE ROAD WARNER ON LAND DESCRIBED AS LOT 3 ON R	01-Jul-04	Approved	29-Nov-04	Approved	115	19 Macrusser Circuit, WARNER QLD 4500
DA/3998/2003/DA/12	10111/2003/COMB/DA	STG 3, 4, 5, 6 WARNER LAKES - COMBINED MATERIAL CHANGE OF USE AND RECONFIGURATION OF A LOT APPLICATION (STAGES 3,4,5 & 6) AND MATERIAL CHANGE OF USE APPLICATION FOR BALANCE OF PART B - SITUATED AT 64-86 BRISBANE ROAD WARNER ON LAND DESCRIBED AS LOT 3 ON R	01-Jul-04	Approved	29-Nov-04	Approved	115	19 Nadine Court, WARNER QLD 4500

**List of all DA Approvals since 01/01/2003 where Lots > 4 as at 01/09/2011 with Addresses**

Application Number	Old Application Ref	Description	Lodged	Status	Decided	Decision	#Lots	Address
DA/3998/2003/DA/12	10111/2003/COMB/DA	STG 3, 4, 5, 6 WARNER LAKES - COMBINED MATERIAL CHANGE OF USE AND RECONFIGURATION OF A LOT APPLICATION (STAGES 3,4,5 & 6) AND MATERIAL CHANGE OF USE APPLICATION FOR BALANCE OF PART B - SITUATED AT 64-86 BRISBANE ROAD WARNER ON LAND DESCRIBED AS LOT 3 ON R	01-Jul-04	Approved	29-Nov-04	Approved	115	2 Greta Street, WARNER QLD 4500
DA/3998/2003/DA/12	10111/2003/COMB/DA	STG 3, 4, 5, 6 WARNER LAKES - COMBINED MATERIAL CHANGE OF USE AND RECONFIGURATION OF A LOT APPLICATION (STAGES 3,4,5 & 6) AND MATERIAL CHANGE OF USE APPLICATION FOR BALANCE OF PART B - SITUATED AT 64-86 BRISBANE ROAD WARNER ON LAND DESCRIBED AS LOT 3 ON R	01-Jul-04	Approved	29-Nov-04	Approved	115	2 Macrusser Circuit, WARNER QLD 4500



**List of all DA Approvals since 01/01/2003 where Lots > 4 as at 01/09/2011 with Addresses**

Application Number	Old Application Ref	Description	Lodged	Status	Decided	Decision	#Lots	Address
DA/3998/2003/DA/12	10111/2003/COMB/DA	STG 3, 4, 5, 6 WARNER LAKES - COMBINED MATERIAL CHANGE OF USE AND RECONFIGURATION OF A LOT APPLICATION (STAGES 3,4,5 & 6) AND MATERIAL CHANGE OF USE APPLICATION FOR BALANCE OF PART B - SITUATED AT 64-86 BRISBANE ROAD WARNER ON LAND DESCRIBED AS LOT 3 ON R	01-Jul-04	Approved	29-Nov-04	Approved	115	2 Mondial Drive, WARNER QLD 4500
DA/3998/2003/DA/12	10111/2003/COMB/DA	STG 3, 4, 5, 6 WARNER LAKES - COMBINED MATERIAL CHANGE OF USE AND RECONFIGURATION OF A LOT APPLICATION (STAGES 3,4,5 & 6) AND MATERIAL CHANGE OF USE APPLICATION FOR BALANCE OF PART B - SITUATED AT 64-86 BRISBANE ROAD WARNER ON LAND DESCRIBED AS LOT 3 ON R	01-Jul-04	Approved	29-Nov-04	Approved	115	2 Patrone Court, WARNER QLD 4500

**List of all DA Approvals since 01/01/2003 where Lots > 4 as at 01/09/2011 with Addresses**

Application Number	Old Application Ref	Description	Lodged	Status	Decided	Decision	#Lots	Address
DA/3998/2003/DA/12	10111/2003/COMB/DA	STG 3, 4, 5, 6 WARNER LAKES - COMBINED MATERIAL CHANGE OF USE AND RECONFIGURATION OF A LOT APPLICATION (STAGES 3,4,5 & 6) AND MATERIAL CHANGE OF USE APPLICATION FOR BALANCE OF PART B - SITUATED AT 64-86 BRISBANE ROAD WARNER ON LAND DESCRIBED AS LOT 3 ON R	01-Jul-04	Approved	29-Nov-04	Approved	115	2 Pike Lane, WARNER QLD 4500
DA/3998/2003/DA/12	10111/2003/COMB/DA	STG 3, 4, 5, 6 WARNER LAKES - COMBINED MATERIAL CHANGE OF USE AND RECONFIGURATION OF A LOT APPLICATION (STAGES 3,4,5 & 6) AND MATERIAL CHANGE OF USE APPLICATION FOR BALANCE OF PART B - SITUATED AT 64-86 BRISBANE ROAD WARNER ON LAND DESCRIBED AS LOT 3 ON R	01-Jul-04	Approved	29-Nov-04	Approved	115	2 Wilwash Lane, WARNER QLD 4500

**List of all DA Approvals since 01/01/2003 where Lots > 4 as at 01/09/2011 with Addresses**

Application Number	Old Application Ref	Description	Lodged	Status	Decided	Decision	#Lots	Address
DA/3998/2003/DA/12	10111/2003/COMB/DA	STG 3, 4, 5, 6 WARNER LAKES - COMBINED MATERIAL CHANGE OF USE AND RECONFIGURATION OF A LOT APPLICATION (STAGES 3,4,5 & 6) AND MATERIAL CHANGE OF USE APPLICATION FOR BALANCE OF PART B - SITUATED AT 64-86 BRISBANE ROAD WARNER ON LAND DESCRIBED AS LOT 3 ON R	01-Jul-04	Approved	29-Nov-04	Approved	115	20 Greta Street, WARNER QLD 4500
DA/3998/2003/DA/12	10111/2003/COMB/DA	STG 3, 4, 5, 6 WARNER LAKES - COMBINED MATERIAL CHANGE OF USE AND RECONFIGURATION OF A LOT APPLICATION (STAGES 3,4,5 & 6) AND MATERIAL CHANGE OF USE APPLICATION FOR BALANCE OF PART B - SITUATED AT 64-86 BRISBANE ROAD WARNER ON LAND DESCRIBED AS LOT 3 ON R	01-Jul-04	Approved	29-Nov-04	Approved	115	20 Hudson Court, WARNER QLD 4500

**List of all DA Approvals since 01/01/2003 where Lots > 4 as at 01/09/2011 with Addresses**

Application Number	Old Application Ref	Description	Lodged	Status	Decided	Decision	#Lots	Address
DA/3998/2003/DA/12	10111/2003/COMB/DA	STG 3, 4, 5, 6 WARNER LAKES - COMBINED MATERIAL CHANGE OF USE AND RECONFIGURATION OF A LOT APPLICATION (STAGES 3,4,5 & 6) AND MATERIAL CHANGE OF USE APPLICATION FOR BALANCE OF PART B - SITUATED AT 64-86 BRISBANE ROAD WARNER ON LAND DESCRIBED AS LOT 3 ON R	01-Jul-04	Approved	29-Nov-04	Approved	115	21 Hudson Court, WARNER QLD 4500
DA/3998/2003/DA/12	10111/2003/COMB/DA	STG 3, 4, 5, 6 WARNER LAKES - COMBINED MATERIAL CHANGE OF USE AND RECONFIGURATION OF A LOT APPLICATION (STAGES 3,4,5 & 6) AND MATERIAL CHANGE OF USE APPLICATION FOR BALANCE OF PART B - SITUATED AT 64-86 BRISBANE ROAD WARNER ON LAND DESCRIBED AS LOT 3 ON R	01-Jul-04	Approved	29-Nov-04	Approved	115	21 Nadine Court, WARNER QLD 4500

**List of all DA Approvals since 01/01/2003 where Lots > 4 as at 01/09/2011 with Addresses**

Application Number	Old Application Ref	Description	Lodged	Status	Decided	Decision	#Lots	Address
DA/3998/2003/DA/12	10111/2003/COMB/DA	STG 3, 4, 5, 6 WARNER LAKES - COMBINED MATERIAL CHANGE OF USE AND RECONFIGURATION OF A LOT APPLICATION (STAGES 3,4,5 & 6) AND MATERIAL CHANGE OF USE APPLICATION FOR BALANCE OF PART B - SITUATED AT 64-86 BRISBANE ROAD WARNER ON LAND DESCRIBED AS LOT 3 ON R	01-Jul-04	Approved	29-Nov-04	Approved	115	22 Greta Street, WARNER QLD 4500
DA/3998/2003/DA/12	10111/2003/COMB/DA	STG 3, 4, 5, 6 WARNER LAKES - COMBINED MATERIAL CHANGE OF USE AND RECONFIGURATION OF A LOT APPLICATION (STAGES 3,4,5 & 6) AND MATERIAL CHANGE OF USE APPLICATION FOR BALANCE OF PART B - SITUATED AT 64-86 BRISBANE ROAD WARNER ON LAND DESCRIBED AS LOT 3 ON R	01-Jul-04	Approved	29-Nov-04	Approved	115	23 Hudson Court, WARNER QLD 4500

**List of all DA Approvals since 01/01/2003 where Lots > 4 as at 01/09/2011 with Addresses**

<b>Application Number</b>	<b>Old Application Ref</b>	<b>Description</b>	<b>Lodged</b>	<b>Status</b>	<b>Decided</b>	<b>Decision</b>	<b>#Lots</b>	<b>Address</b>
DA/3998/2003/DA/12	10111/2003/COMB/DA	STG 3, 4, 5, 6 WARNER LAKES - COMBINED MATERIAL CHANGE OF USE AND RECONFIGURATION OF A LOT APPLICATION (STAGES 3,4,5 & 6) AND MATERIAL CHANGE OF USE APPLICATION FOR BALANCE OF PART B - SITUATED AT 64-86 BRISBANE ROAD WARNER ON LAND DESCRIBED AS LOT 3 ON R	01-Jul-04	Approved	29-Nov-04	Approved	115	23 Nadine Court, WARNER QLD 4500
DA/3998/2003/DA/12	10111/2003/COMB/DA	STG 3, 4, 5, 6 WARNER LAKES - COMBINED MATERIAL CHANGE OF USE AND RECONFIGURATION OF A LOT APPLICATION (STAGES 3,4,5 & 6) AND MATERIAL CHANGE OF USE APPLICATION FOR BALANCE OF PART B - SITUATED AT 64-86 BRISBANE ROAD WARNER ON LAND DESCRIBED AS LOT 3 ON R	01-Jul-04	Approved	29-Nov-04	Approved	115	24 Greta Street, WARNER QLD 4500



**List of all DA Approvals since 01/01/2003 where Lots > 4 as at 01/09/2011 with Addresses**

<b>Application Number</b>	<b>Old Application Ref</b>	<b>Description</b>	<b>Lodged</b>	<b>Status</b>	<b>Decided</b>	<b>Decision</b>	<b>#Lots</b>	<b>Address</b>
DA/3998/2003/DA/12	10111/2003/COMB/DA	STG 3, 4, 5, 6 WARNER LAKES - COMBINED MATERIAL CHANGE OF USE AND RECONFIGURATION OF A LOT APPLICATION (STAGES 3,4,5 & 6) AND MATERIAL CHANGE OF USE APPLICATION FOR BALANCE OF PART B - SITUATED AT 64-86 BRISBANE ROAD WARNER ON LAND DESCRIBED AS LOT 3 ON R	01-Jul-04	Approved	29-Nov-04	Approved	115	24 Hudson Court, WARNER QLD 4500
DA/3998/2003/DA/12	10111/2003/COMB/DA	STG 3, 4, 5, 6 WARNER LAKES - COMBINED MATERIAL CHANGE OF USE AND RECONFIGURATION OF A LOT APPLICATION (STAGES 3,4,5 & 6) AND MATERIAL CHANGE OF USE APPLICATION FOR BALANCE OF PART B - SITUATED AT 64-86 BRISBANE ROAD WARNER ON LAND DESCRIBED AS LOT 3 ON R	01-Jul-04	Approved	29-Nov-04	Approved	115	26 Hudson Court, WARNER QLD 4500

**List of all DA Approvals since 01/01/2003 where Lots > 4 as at 01/09/2011 with Addresses**

Application Number	Old Application Ref	Description	Lodged	Status	Decided	Decision	#Lots	Address
DA/3998/2003/DA/12	10111/2003/COMB/DA	STG 3, 4, 5, 6 WARNER LAKES - COMBINED MATERIAL CHANGE OF USE AND RECONFIGURATION OF A LOT APPLICATION (STAGES 3,4,5 & 6) AND MATERIAL CHANGE OF USE APPLICATION FOR BALANCE OF PART B - SITUATED AT 64-86 BRISBANE ROAD WARNER ON LAND DESCRIBED AS LOT 3 ON R	01-Jul-04	Approved	29-Nov-04	Approved	115	28 Hudson Court, WARNER QLD 4500
DA/3998/2003/DA/12	10111/2003/COMB/DA	STG 3, 4, 5, 6 WARNER LAKES - COMBINED MATERIAL CHANGE OF USE AND RECONFIGURATION OF A LOT APPLICATION (STAGES 3,4,5 & 6) AND MATERIAL CHANGE OF USE APPLICATION FOR BALANCE OF PART B - SITUATED AT 64-86 BRISBANE ROAD WARNER ON LAND DESCRIBED AS LOT 3 ON R	01-Jul-04	Approved	29-Nov-04	Approved	115	3 Bison Court, WARNER QLD 4500

**List of all DA Approvals since 01/01/2003 where Lots > 4 as at 01/09/2011 with Addresses**

Application Number	Old Application Ref	Description	Lodged	Status	Decided	Decision	#Lots	Address
DA/3998/2003/DA/12	10111/2003/COMB/DA	STG 3, 4, 5, 6 WARNER LAKES - COMBINED MATERIAL CHANGE OF USE AND RECONFIGURATION OF A LOT APPLICATION (STAGES 3,4,5 & 6) AND MATERIAL CHANGE OF USE APPLICATION FOR BALANCE OF PART B - SITUATED AT 64-86 BRISBANE ROAD WARNER ON LAND DESCRIBED AS LOT 3 ON R	01-Jul-04	Approved	29-Nov-04	Approved	115	3 Granola Close, WARNER QLD 4500
DA/3998/2003/DA/12	10111/2003/COMB/DA	STG 3, 4, 5, 6 WARNER LAKES - COMBINED MATERIAL CHANGE OF USE AND RECONFIGURATION OF A LOT APPLICATION (STAGES 3,4,5 & 6) AND MATERIAL CHANGE OF USE APPLICATION FOR BALANCE OF PART B - SITUATED AT 64-86 BRISBANE ROAD WARNER ON LAND DESCRIBED AS LOT 3 ON R	01-Jul-04	Approved	29-Nov-04	Approved	115	3 Hudson Court, WARNER QLD 4500

**List of all DA Approvals since 01/01/2003 where Lots > 4 as at 01/09/2011 with Addresses**

<b>Application Number</b>	<b>Old Application Ref</b>	<b>Description</b>	<b>Lodged</b>	<b>Status</b>	<b>Decided</b>	<b>Decision</b>	<b>#Lots</b>	<b>Address</b>
DA/3998/2003/DA/12	10111/2003/COMB/DA	STG 3, 4, 5, 6 WARNER LAKES - COMBINED MATERIAL CHANGE OF USE AND RECONFIGURATION OF A LOT APPLICATION (STAGES 3,4,5 & 6) AND MATERIAL CHANGE OF USE APPLICATION FOR BALANCE OF PART B - SITUATED AT 64-86 BRISBANE ROAD WARNER ON LAND DESCRIBED AS LOT 3 ON R	01-Jul-04	Approved	29-Nov-04	Approved	115	3 Macrusser Circuit, WARNER QLD 4500
DA/3998/2003/DA/12	10111/2003/COMB/DA	STG 3, 4, 5, 6 WARNER LAKES - COMBINED MATERIAL CHANGE OF USE AND RECONFIGURATION OF A LOT APPLICATION (STAGES 3,4,5 & 6) AND MATERIAL CHANGE OF USE APPLICATION FOR BALANCE OF PART B - SITUATED AT 64-86 BRISBANE ROAD WARNER ON LAND DESCRIBED AS LOT 3 ON R	01-Jul-04	Approved	29-Nov-04	Approved	115	3 Mondial Drive, WARNER QLD 4500

**List of all DA Approvals since 01/01/2003 where Lots > 4 as at 01/09/2011 with Addresses**

Application Number	Old Application Ref	Description	Lodged	Status	Decided	Decision	#Lots	Address
DA/3998/2003/DA/12	10111/2003/COMB/DA	STG 3, 4, 5, 6 WARNER LAKES - COMBINED MATERIAL CHANGE OF USE AND RECONFIGURATION OF A LOT APPLICATION (STAGES 3,4,5 & 6) AND MATERIAL CHANGE OF USE APPLICATION FOR BALANCE OF PART B - SITUATED AT 64-86 BRISBANE ROAD WARNER ON LAND DESCRIBED AS LOT 3 ON R	01-Jul-04	Approved	29-Nov-04	Approved	115	3 Nadine Court, WARNER QLD 4500
DA/3998/2003/DA/12	10111/2003/COMB/DA	STG 3, 4, 5, 6 WARNER LAKES - COMBINED MATERIAL CHANGE OF USE AND RECONFIGURATION OF A LOT APPLICATION (STAGES 3,4,5 & 6) AND MATERIAL CHANGE OF USE APPLICATION FOR BALANCE OF PART B - SITUATED AT 64-86 BRISBANE ROAD WARNER ON LAND DESCRIBED AS LOT 3 ON R	01-Jul-04	Approved	29-Nov-04	Approved	115	3 Patrone Court, WARNER QLD 4500

**List of all DA Approvals since 01/01/2003 where Lots > 4 as at 01/09/2011 with Addresses**

Application Number	Old Application Ref	Description	Lodged	Status	Decided	Decision	#Lots	Address
DA/3998/2003/DA/12	10111/2003/COMB/DA	STG 3, 4, 5, 6 WARNER LAKES - COMBINED MATERIAL CHANGE OF USE AND RECONFIGURATION OF A LOT APPLICATION (STAGES 3,4,5 & 6) AND MATERIAL CHANGE OF USE APPLICATION FOR BALANCE OF PART B - SITUATED AT 64-86 BRISBANE ROAD WARNER ON LAND DESCRIBED AS LOT 3 ON R	01-Jul-04	Approved	29-Nov-04	Approved	115	3 Pike Lane, WARNER QLD 4500
DA/3998/2003/DA/12	10111/2003/COMB/DA	STG 3, 4, 5, 6 WARNER LAKES - COMBINED MATERIAL CHANGE OF USE AND RECONFIGURATION OF A LOT APPLICATION (STAGES 3,4,5 & 6) AND MATERIAL CHANGE OF USE APPLICATION FOR BALANCE OF PART B - SITUATED AT 64-86 BRISBANE ROAD WARNER ON LAND DESCRIBED AS LOT 3 ON R	01-Jul-04	Approved	29-Nov-04	Approved	115	30 Hudson Court, WARNER QLD 4500



**List of all DA Approvals since 01/01/2003 where Lots > 4 as at 01/09/2011 with Addresses**

Application Number	Old Application Ref	Description	Lodged	Status	Decided	Decision	#Lots	Address
DA/3998/2003/DA/12	10111/2003/COMB/DA	STG 3, 4, 5, 6 WARNER LAKES - COMBINED MATERIAL CHANGE OF USE AND RECONFIGURATION OF A LOT APPLICATION (STAGES 3,4,5 & 6) AND MATERIAL CHANGE OF USE APPLICATION FOR BALANCE OF PART B - SITUATED AT 64-86 BRISBANE ROAD WARNER ON LAND DESCRIBED AS LOT 3 ON R	01-Jul-04	Approved	29-Nov-04	Approved	115	4 Bison Court, WARNER QLD 4500
DA/3998/2003/DA/12	10111/2003/COMB/DA	STG 3, 4, 5, 6 WARNER LAKES - COMBINED MATERIAL CHANGE OF USE AND RECONFIGURATION OF A LOT APPLICATION (STAGES 3,4,5 & 6) AND MATERIAL CHANGE OF USE APPLICATION FOR BALANCE OF PART B - SITUATED AT 64-86 BRISBANE ROAD WARNER ON LAND DESCRIBED AS LOT 3 ON R	01-Jul-04	Approved	29-Nov-04	Approved	115	4 Granola Close, WARNER QLD 4500

**List of all DA Approvals since 01/01/2003 where Lots > 4 as at 01/09/2011 with Addresses**

Application Number	Old Application Ref	Description	Lodged	Status	Decided	Decision	#Lots	Address
DA/3998/2003/DA/12	10111/2003/COMB/DA	STG 3, 4, 5, 6 WARNER LAKES - COMBINED MATERIAL CHANGE OF USE AND RECONFIGURATION OF A LOT APPLICATION (STAGES 3,4,5 & 6) AND MATERIAL CHANGE OF USE APPLICATION FOR BALANCE OF PART B - SITUATED AT 64-86 BRISBANE ROAD WARNER ON LAND DESCRIBED AS LOT 3 ON R	01-Jul-04	Approved	29-Nov-04	Approved	115	4 Greta Street, WARNER QLD 4500
DA/3998/2003/DA/12	10111/2003/COMB/DA	STG 3, 4, 5, 6 WARNER LAKES - COMBINED MATERIAL CHANGE OF USE AND RECONFIGURATION OF A LOT APPLICATION (STAGES 3,4,5 & 6) AND MATERIAL CHANGE OF USE APPLICATION FOR BALANCE OF PART B - SITUATED AT 64-86 BRISBANE ROAD WARNER ON LAND DESCRIBED AS LOT 3 ON R	01-Jul-04	Approved	29-Nov-04	Approved	115	4 Hudson Court, WARNER QLD 4500

**List of all DA Approvals since 01/01/2003 where Lots > 4 as at 01/09/2011 with Addresses**

Application Number	Old Application Ref	Description	Lodged	Status	Decided	Decision	#Lots	Address
DA/3998/2003/DA/12	10111/2003/COMB/DA	STG 3, 4, 5, 6 WARNER LAKES - COMBINED MATERIAL CHANGE OF USE AND RECONFIGURATION OF A LOT APPLICATION (STAGES 3,4,5 & 6) AND MATERIAL CHANGE OF USE APPLICATION FOR BALANCE OF PART B - SITUATED AT 64-86 BRISBANE ROAD WARNER ON LAND DESCRIBED AS LOT 3 ON R	01-Jul-04	Approved	29-Nov-04	Approved	115	4 Macrusser Circuit, WARNER QLD 4500
DA/3998/2003/DA/12	10111/2003/COMB/DA	STG 3, 4, 5, 6 WARNER LAKES - COMBINED MATERIAL CHANGE OF USE AND RECONFIGURATION OF A LOT APPLICATION (STAGES 3,4,5 & 6) AND MATERIAL CHANGE OF USE APPLICATION FOR BALANCE OF PART B - SITUATED AT 64-86 BRISBANE ROAD WARNER ON LAND DESCRIBED AS LOT 3 ON R	01-Jul-04	Approved	29-Nov-04	Approved	115	4 Mondial Drive, WARNER QLD 4500

**List of all DA Approvals since 01/01/2003 where Lots > 4 as at 01/09/2011 with Addresses**

Application Number	Old Application Ref	Description	Lodged	Status	Decided	Decision	#Lots	Address
DA/3998/2003/DA/12	10111/2003/COMB/DA	STG 3, 4, 5, 6 WARNER LAKES - COMBINED MATERIAL CHANGE OF USE AND RECONFIGURATION OF A LOT APPLICATION (STAGES 3,4,5 & 6) AND MATERIAL CHANGE OF USE APPLICATION FOR BALANCE OF PART B - SITUATED AT 64-86 BRISBANE ROAD WARNER ON LAND DESCRIBED AS LOT 3 ON R	01-Jul-04	Approved	29-Nov-04	Approved	115	4 Nadine Court, WARNER QLD 4500
DA/3998/2003/DA/12	10111/2003/COMB/DA	STG 3, 4, 5, 6 WARNER LAKES - COMBINED MATERIAL CHANGE OF USE AND RECONFIGURATION OF A LOT APPLICATION (STAGES 3,4,5 & 6) AND MATERIAL CHANGE OF USE APPLICATION FOR BALANCE OF PART B - SITUATED AT 64-86 BRISBANE ROAD WARNER ON LAND DESCRIBED AS LOT 3 ON R	01-Jul-04	Approved	29-Nov-04	Approved	115	4 Patrone Court, WARNER QLD 4500

**List of all DA Approvals since 01/01/2003 where Lots > 4 as at 01/09/2011 with Addresses**

Application Number	Old Application Ref	Description	Lodged	Status	Decided	Decision	#Lots	Address
DA/3998/2003/DA/12	10111/2003/COMB/DA	STG 3, 4, 5, 6 WARNER LAKES - COMBINED MATERIAL CHANGE OF USE AND RECONFIGURATION OF A LOT APPLICATION (STAGES 3,4,5 & 6) AND MATERIAL CHANGE OF USE APPLICATION FOR BALANCE OF PART B - SITUATED AT 64-86 BRISBANE ROAD WARNER ON LAND DESCRIBED AS LOT 3 ON R	01-Jul-04	Approved	29-Nov-04	Approved	115	4 Pike Lane, WARNER QLD 4500
DA/3998/2003/DA/12	10111/2003/COMB/DA	STG 3, 4, 5, 6 WARNER LAKES - COMBINED MATERIAL CHANGE OF USE AND RECONFIGURATION OF A LOT APPLICATION (STAGES 3,4,5 & 6) AND MATERIAL CHANGE OF USE APPLICATION FOR BALANCE OF PART B - SITUATED AT 64-86 BRISBANE ROAD WARNER ON LAND DESCRIBED AS LOT 3 ON R	01-Jul-04	Approved	29-Nov-04	Approved	115	4 Wilwash Lane, WARNER QLD 4500

**List of all DA Approvals since 01/01/2003 where Lots > 4 as at 01/09/2011 with Addresses**

<b>Application Number</b>	<b>Old Application Ref</b>	<b>Description</b>	<b>Lodged</b>	<b>Status</b>	<b>Decided</b>	<b>Decision</b>	<b>#Lots</b>	<b>Address</b>
DA/3998/2003/DA/12	10111/2003/COMB/DA	STG 3, 4, 5, 6 WARNER LAKES - COMBINED MATERIAL CHANGE OF USE AND RECONFIGURATION OF A LOT APPLICATION (STAGES 3,4,5 & 6) AND MATERIAL CHANGE OF USE APPLICATION FOR BALANCE OF PART B - SITUATED AT 64-86 BRISBANE ROAD WARNER ON LAND DESCRIBED AS LOT 3 ON R	01-Jul-04	Approved	29-Nov-04	Approved	115	5 Bison Court, WARNER QLD 4500
DA/3998/2003/DA/12	10111/2003/COMB/DA	STG 3, 4, 5, 6 WARNER LAKES - COMBINED MATERIAL CHANGE OF USE AND RECONFIGURATION OF A LOT APPLICATION (STAGES 3,4,5 & 6) AND MATERIAL CHANGE OF USE APPLICATION FOR BALANCE OF PART B - SITUATED AT 64-86 BRISBANE ROAD WARNER ON LAND DESCRIBED AS LOT 3 ON R	01-Jul-04	Approved	29-Nov-04	Approved	115	5 Granola Close, WARNER QLD 4500



**List of all DA Approvals since 01/01/2003 where Lots > 4 as at 01/09/2011 with Addresses**

Application Number	Old Application Ref	Description	Lodged	Status	Decided	Decision	#Lots	Address
DA/3998/2003/DA/12	10111/2003/COMB/DA	STG 3, 4, 5, 6 WARNER LAKES - COMBINED MATERIAL CHANGE OF USE AND RECONFIGURATION OF A LOT APPLICATION (STAGES 3,4,5 & 6) AND MATERIAL CHANGE OF USE APPLICATION FOR BALANCE OF PART B - SITUATED AT 64-86 BRISBANE ROAD WARNER ON LAND DESCRIBED AS LOT 3 ON R	01-Jul-04	Approved	29-Nov-04	Approved	115	5 Hudson Court, WARNER QLD 4500
DA/3998/2003/DA/12	10111/2003/COMB/DA	STG 3, 4, 5, 6 WARNER LAKES - COMBINED MATERIAL CHANGE OF USE AND RECONFIGURATION OF A LOT APPLICATION (STAGES 3,4,5 & 6) AND MATERIAL CHANGE OF USE APPLICATION FOR BALANCE OF PART B - SITUATED AT 64-86 BRISBANE ROAD WARNER ON LAND DESCRIBED AS LOT 3 ON R	01-Jul-04	Approved	29-Nov-04	Approved	115	5 Macrusser Circuit, WARNER QLD 4500

**List of all DA Approvals since 01/01/2003 where Lots > 4 as at 01/09/2011 with Addresses**

Application Number	Old Application Ref	Description	Lodged	Status	Decided	Decision	#Lots	Address
DA/3998/2003/DA/12	10111/2003/COMB/DA	STG 3, 4, 5, 6 WARNER LAKES - COMBINED MATERIAL CHANGE OF USE AND RECONFIGURATION OF A LOT APPLICATION (STAGES 3,4,5 & 6) AND MATERIAL CHANGE OF USE APPLICATION FOR BALANCE OF PART B - SITUATED AT 64-86 BRISBANE ROAD WARNER ON LAND DESCRIBED AS LOT 3 ON R	01-Jul-04	Approved	29-Nov-04	Approved	115	5 Mondial Drive, WARNER QLD 4500
DA/3998/2003/DA/12	10111/2003/COMB/DA	STG 3, 4, 5, 6 WARNER LAKES - COMBINED MATERIAL CHANGE OF USE AND RECONFIGURATION OF A LOT APPLICATION (STAGES 3,4,5 & 6) AND MATERIAL CHANGE OF USE APPLICATION FOR BALANCE OF PART B - SITUATED AT 64-86 BRISBANE ROAD WARNER ON LAND DESCRIBED AS LOT 3 ON R	01-Jul-04	Approved	29-Nov-04	Approved	115	5 Nadine Court, WARNER QLD 4500

**List of all DA Approvals since 01/01/2003 where Lots > 4 as at 01/09/2011 with Addresses**

<b>Application Number</b>	<b>Old Application Ref</b>	<b>Description</b>	<b>Lodged</b>	<b>Status</b>	<b>Decided</b>	<b>Decision</b>	<b>#Lots</b>	<b>Address</b>
DA/3998/2003/DA/12	10111/2003/COMB/DA	STG 3, 4, 5, 6 WARNER LAKES - COMBINED MATERIAL CHANGE OF USE AND RECONFIGURATION OF A LOT APPLICATION (STAGES 3,4,5 & 6) AND MATERIAL CHANGE OF USE APPLICATION FOR BALANCE OF PART B - SITUATED AT 64-86 BRISBANE ROAD WARNER ON LAND DESCRIBED AS LOT 3 ON R	01-Jul-04	Approved	29-Nov-04	Approved	115	5 Patrone Court, WARNER QLD 4500
DA/3998/2003/DA/12	10111/2003/COMB/DA	STG 3, 4, 5, 6 WARNER LAKES - COMBINED MATERIAL CHANGE OF USE AND RECONFIGURATION OF A LOT APPLICATION (STAGES 3,4,5 & 6) AND MATERIAL CHANGE OF USE APPLICATION FOR BALANCE OF PART B - SITUATED AT 64-86 BRISBANE ROAD WARNER ON LAND DESCRIBED AS LOT 3 ON R	01-Jul-04	Approved	29-Nov-04	Approved	115	5 Pike Lane, WARNER QLD 4500

**List of all DA Approvals since 01/01/2003 where Lots > 4 as at 01/09/2011 with Addresses**

Application Number	Old Application Ref	Description	Lodged	Status	Decided	Decision	#Lots	Address
DA/3998/2003/DA/12	10111/2003/COMB/DA	STG 3, 4, 5, 6 WARNER LAKES - COMBINED MATERIAL CHANGE OF USE AND RECONFIGURATION OF A LOT APPLICATION (STAGES 3,4,5 & 6) AND MATERIAL CHANGE OF USE APPLICATION FOR BALANCE OF PART B - SITUATED AT 64-86 BRISBANE ROAD WARNER ON LAND DESCRIBED AS LOT 3 ON R	01-Jul-04	Approved	29-Nov-04	Approved	115	51 Everest Street, WARNER QLD 4500
DA/3998/2003/DA/12	10111/2003/COMB/DA	STG 3, 4, 5, 6 WARNER LAKES - COMBINED MATERIAL CHANGE OF USE AND RECONFIGURATION OF A LOT APPLICATION (STAGES 3,4,5 & 6) AND MATERIAL CHANGE OF USE APPLICATION FOR BALANCE OF PART B - SITUATED AT 64-86 BRISBANE ROAD WARNER ON LAND DESCRIBED AS LOT 3 ON R	01-Jul-04	Approved	29-Nov-04	Approved	115	53 Everest Street, WARNER QLD 4500

**List of all DA Approvals since 01/01/2003 where Lots > 4 as at 01/09/2011 with Addresses**

Application Number	Old Application Ref	Description	Lodged	Status	Decided	Decision	#Lots	Address
DA/3998/2003/DA/12	10111/2003/COMB/DA	STG 3, 4, 5, 6 WARNER LAKES - COMBINED MATERIAL CHANGE OF USE AND RECONFIGURATION OF A LOT APPLICATION (STAGES 3,4,5 & 6) AND MATERIAL CHANGE OF USE APPLICATION FOR BALANCE OF PART B - SITUATED AT 64-86 BRISBANE ROAD WARNER ON LAND DESCRIBED AS LOT 3 ON R	01-Jul-04	Approved	29-Nov-04	Approved	115	55 Everest Street, WARNER QLD 4500
DA/3998/2003/DA/12	10111/2003/COMB/DA	STG 3, 4, 5, 6 WARNER LAKES - COMBINED MATERIAL CHANGE OF USE AND RECONFIGURATION OF A LOT APPLICATION (STAGES 3,4,5 & 6) AND MATERIAL CHANGE OF USE APPLICATION FOR BALANCE OF PART B - SITUATED AT 64-86 BRISBANE ROAD WARNER ON LAND DESCRIBED AS LOT 3 ON R	01-Jul-04	Approved	29-Nov-04	Approved	115	57 Everest Street, WARNER QLD 4500

**List of all DA Approvals since 01/01/2003 where Lots > 4 as at 01/09/2011 with Addresses**

Application Number	Old Application Ref	Description	Lodged	Status	Decided	Decision	#Lots	Address
DA/3998/2003/DA/12	10111/2003/COMB/DA	STG 3, 4, 5, 6 WARNER LAKES - COMBINED MATERIAL CHANGE OF USE AND RECONFIGURATION OF A LOT APPLICATION (STAGES 3,4,5 & 6) AND MATERIAL CHANGE OF USE APPLICATION FOR BALANCE OF PART B - SITUATED AT 64-86 BRISBANE ROAD WARNER ON LAND DESCRIBED AS LOT 3 ON R	01-Jul-04	Approved	29-Nov-04	Approved	115	58 Brisbane Road, WARNER QLD 4500
DA/3998/2003/DA/12	10111/2003/COMB/DA	STG 3, 4, 5, 6 WARNER LAKES - COMBINED MATERIAL CHANGE OF USE AND RECONFIGURATION OF A LOT APPLICATION (STAGES 3,4,5 & 6) AND MATERIAL CHANGE OF USE APPLICATION FOR BALANCE OF PART B - SITUATED AT 64-86 BRISBANE ROAD WARNER ON LAND DESCRIBED AS LOT 3 ON R	01-Jul-04	Approved	29-Nov-04	Approved	115	6 Bison Court, WARNER QLD 4500



**List of all DA Approvals since 01/01/2003 where Lots > 4 as at 01/09/2011 with Addresses**

Application Number	Old Application Ref	Description	Lodged	Status	Decided	Decision	#Lots	Address
DA/3998/2003/DA/12	10111/2003/COMB/DA	STG 3, 4, 5, 6 WARNER LAKES - COMBINED MATERIAL CHANGE OF USE AND RECONFIGURATION OF A LOT APPLICATION (STAGES 3,4,5 & 6) AND MATERIAL CHANGE OF USE APPLICATION FOR BALANCE OF PART B - SITUATED AT 64-86 BRISBANE ROAD WARNER ON LAND DESCRIBED AS LOT 3 ON R	01-Jul-04	Approved	29-Nov-04	Approved	115	6 Granola Close, WARNER QLD 4500
DA/3998/2003/DA/12	10111/2003/COMB/DA	STG 3, 4, 5, 6 WARNER LAKES - COMBINED MATERIAL CHANGE OF USE AND RECONFIGURATION OF A LOT APPLICATION (STAGES 3,4,5 & 6) AND MATERIAL CHANGE OF USE APPLICATION FOR BALANCE OF PART B - SITUATED AT 64-86 BRISBANE ROAD WARNER ON LAND DESCRIBED AS LOT 3 ON R	01-Jul-04	Approved	29-Nov-04	Approved	115	6 Greta Street, WARNER QLD 4500

**List of all DA Approvals since 01/01/2003 where Lots > 4 as at 01/09/2011 with Addresses**

<b>Application Number</b>	<b>Old Application Ref</b>	<b>Description</b>	<b>Lodged</b>	<b>Status</b>	<b>Decided</b>	<b>Decision</b>	<b>#Lots</b>	<b>Address</b>
DA/3998/2003/DA/12	10111/2003/COMB/DA	STG 3, 4, 5, 6 WARNER LAKES - COMBINED MATERIAL CHANGE OF USE AND RECONFIGURATION OF A LOT APPLICATION (STAGES 3,4,5 & 6) AND MATERIAL CHANGE OF USE APPLICATION FOR BALANCE OF PART B - SITUATED AT 64-86 BRISBANE ROAD WARNER ON LAND DESCRIBED AS LOT 3 ON R	01-Jul-04	Approved	29-Nov-04	Approved	115	6 Hudson Court, WARNER QLD 4500
DA/3998/2003/DA/12	10111/2003/COMB/DA	STG 3, 4, 5, 6 WARNER LAKES - COMBINED MATERIAL CHANGE OF USE AND RECONFIGURATION OF A LOT APPLICATION (STAGES 3,4,5 & 6) AND MATERIAL CHANGE OF USE APPLICATION FOR BALANCE OF PART B - SITUATED AT 64-86 BRISBANE ROAD WARNER ON LAND DESCRIBED AS LOT 3 ON R	01-Jul-04	Approved	29-Nov-04	Approved	115	6 Macrusser Circuit, WARNER QLD 4500

**List of all DA Approvals since 01/01/2003 where Lots > 4 as at 01/09/2011 with Addresses**

Application Number	Old Application Ref	Description	Lodged	Status	Decided	Decision	#Lots	Address
DA/3998/2003/DA/12	10111/2003/COMB/DA	STG 3, 4, 5, 6 WARNER LAKES - COMBINED MATERIAL CHANGE OF USE AND RECONFIGURATION OF A LOT APPLICATION (STAGES 3,4,5 & 6) AND MATERIAL CHANGE OF USE APPLICATION FOR BALANCE OF PART B - SITUATED AT 64-86 BRISBANE ROAD WARNER ON LAND DESCRIBED AS LOT 3 ON R	01-Jul-04	Approved	29-Nov-04	Approved	115	6 Mondial Drive, WARNER QLD 4500
DA/3998/2003/DA/12	10111/2003/COMB/DA	STG 3, 4, 5, 6 WARNER LAKES - COMBINED MATERIAL CHANGE OF USE AND RECONFIGURATION OF A LOT APPLICATION (STAGES 3,4,5 & 6) AND MATERIAL CHANGE OF USE APPLICATION FOR BALANCE OF PART B - SITUATED AT 64-86 BRISBANE ROAD WARNER ON LAND DESCRIBED AS LOT 3 ON R	01-Jul-04	Approved	29-Nov-04	Approved	115	6 Nadine Court, WARNER QLD 4500

**List of all DA Approvals since 01/01/2003 where Lots > 4 as at 01/09/2011 with Addresses**

<b>Application Number</b>	<b>Old Application Ref</b>	<b>Description</b>	<b>Lodged</b>	<b>Status</b>	<b>Decided</b>	<b>Decision</b>	<b>#Lots</b>	<b>Address</b>
DA/3998/2003/DA/12	10111/2003/COMB/DA	STG 3, 4, 5, 6 WARNER LAKES - COMBINED MATERIAL CHANGE OF USE AND RECONFIGURATION OF A LOT APPLICATION (STAGES 3,4,5 & 6) AND MATERIAL CHANGE OF USE APPLICATION FOR BALANCE OF PART B - SITUATED AT 64-86 BRISBANE ROAD WARNER ON LAND DESCRIBED AS LOT 3 ON R	01-Jul-04	Approved	29-Nov-04	Approved	115	6 Patrone Court, WARNER QLD 4500
DA/3998/2003/DA/12	10111/2003/COMB/DA	STG 3, 4, 5, 6 WARNER LAKES - COMBINED MATERIAL CHANGE OF USE AND RECONFIGURATION OF A LOT APPLICATION (STAGES 3,4,5 & 6) AND MATERIAL CHANGE OF USE APPLICATION FOR BALANCE OF PART B - SITUATED AT 64-86 BRISBANE ROAD WARNER ON LAND DESCRIBED AS LOT 3 ON R	01-Jul-04	Approved	29-Nov-04	Approved	115	6 Pike Lane, WARNER QLD 4500

**List of all DA Approvals since 01/01/2003 where Lots > 4 as at 01/09/2011 with Addresses**

Application Number	Old Application Ref	Description	Lodged	Status	Decided	Decision	#Lots	Address
DA/3998/2003/DA/12	10111/2003/COMB/DA	STG 3, 4, 5, 6 WARNER LAKES - COMBINED MATERIAL CHANGE OF USE AND RECONFIGURATION OF A LOT APPLICATION (STAGES 3,4,5 & 6) AND MATERIAL CHANGE OF USE APPLICATION FOR BALANCE OF PART B - SITUATED AT 64-86 BRISBANE ROAD WARNER ON LAND DESCRIBED AS LOT 3 ON R	01-Jul-04	Approved	29-Nov-04	Approved	115	6 Wilwash Lane, WARNER QLD 4500
DA/3998/2003/DA/12	10111/2003/COMB/DA	STG 3, 4, 5, 6 WARNER LAKES - COMBINED MATERIAL CHANGE OF USE AND RECONFIGURATION OF A LOT APPLICATION (STAGES 3,4,5 & 6) AND MATERIAL CHANGE OF USE APPLICATION FOR BALANCE OF PART B - SITUATED AT 64-86 BRISBANE ROAD WARNER ON LAND DESCRIBED AS LOT 3 ON R	01-Jul-04	Approved	29-Nov-04	Approved	115	60 Brisbane Road, WARNER QLD 4500

**List of all DA Approvals since 01/01/2003 where Lots > 4 as at 01/09/2011 with Addresses**

Application Number	Old Application Ref	Description	Lodged	Status	Decided	Decision	#Lots	Address
DA/3998/2003/DA/12	10111/2003/COMB/DA	STG 3, 4, 5, 6 WARNER LAKES - COMBINED MATERIAL CHANGE OF USE AND RECONFIGURATION OF A LOT APPLICATION (STAGES 3,4,5 & 6) AND MATERIAL CHANGE OF USE APPLICATION FOR BALANCE OF PART B - SITUATED AT 64-86 BRISBANE ROAD WARNER ON LAND DESCRIBED AS LOT 3 ON R	01-Jul-04	Approved	29-Nov-04	Approved	115	61 Everest Street, WARNER QLD 4500
DA/3998/2003/DA/12	10111/2003/COMB/DA	STG 3, 4, 5, 6 WARNER LAKES - COMBINED MATERIAL CHANGE OF USE AND RECONFIGURATION OF A LOT APPLICATION (STAGES 3,4,5 & 6) AND MATERIAL CHANGE OF USE APPLICATION FOR BALANCE OF PART B - SITUATED AT 64-86 BRISBANE ROAD WARNER ON LAND DESCRIBED AS LOT 3 ON R	01-Jul-04	Approved	29-Nov-04	Approved	115	62 Brisbane Road, WARNER QLD 4500



**List of all DA Approvals since 01/01/2003 where Lots > 4 as at 01/09/2011 with Addresses**

Application Number	Old Application Ref	Description	Lodged	Status	Decided	Decision	#Lots	Address
DA/3998/2003/DA/12	10111/2003/COMB/DA	STG 3, 4, 5, 6 WARNER LAKES - COMBINED MATERIAL CHANGE OF USE AND RECONFIGURATION OF A LOT APPLICATION (STAGES 3,4,5 & 6) AND MATERIAL CHANGE OF USE APPLICATION FOR BALANCE OF PART B - SITUATED AT 64-86 BRISBANE ROAD WARNER ON LAND DESCRIBED AS LOT 3 ON R	01-Jul-04	Approved	29-Nov-04	Approved	115	63 Everest Street, WARNER QLD 4500
DA/3998/2003/DA/12	10111/2003/COMB/DA	STG 3, 4, 5, 6 WARNER LAKES - COMBINED MATERIAL CHANGE OF USE AND RECONFIGURATION OF A LOT APPLICATION (STAGES 3,4,5 & 6) AND MATERIAL CHANGE OF USE APPLICATION FOR BALANCE OF PART B - SITUATED AT 64-86 BRISBANE ROAD WARNER ON LAND DESCRIBED AS LOT 3 ON R	01-Jul-04	Approved	29-Nov-04	Approved	115	64 Brisbane Road, WARNER QLD 4500

**List of all DA Approvals since 01/01/2003 where Lots > 4 as at 01/09/2011 with Addresses**

Application Number	Old Application Ref	Description	Lodged	Status	Decided	Decision	#Lots	Address
DA/3998/2003/DA/12	10111/2003/COMB/DA	STG 3, 4, 5, 6 WARNER LAKES - COMBINED MATERIAL CHANGE OF USE AND RECONFIGURATION OF A LOT APPLICATION (STAGES 3,4,5 & 6) AND MATERIAL CHANGE OF USE APPLICATION FOR BALANCE OF PART B - SITUATED AT 64-86 BRISBANE ROAD WARNER ON LAND DESCRIBED AS LOT 3 ON R	01-Jul-04	Approved	29-Nov-04	Approved	115	64-86 Brisbane Road, WARNER QLD 4500
DA/3998/2003/DA/12	10111/2003/COMB/DA	STG 3, 4, 5, 6 WARNER LAKES - COMBINED MATERIAL CHANGE OF USE AND RECONFIGURATION OF A LOT APPLICATION (STAGES 3,4,5 & 6) AND MATERIAL CHANGE OF USE APPLICATION FOR BALANCE OF PART B - SITUATED AT 64-86 BRISBANE ROAD WARNER ON LAND DESCRIBED AS LOT 3 ON R	01-Jul-04	Approved	29-Nov-04	Approved	115	65 Everest Street, WARNER QLD 4500

**List of all DA Approvals since 01/01/2003 where Lots > 4 as at 01/09/2011 with Addresses**

Application Number	Old Application Ref	Description	Lodged	Status	Decided	Decision	#Lots	Address
DA/3998/2003/DA/12	10111/2003/COMB/DA	STG 3, 4, 5, 6 WARNER LAKES - COMBINED MATERIAL CHANGE OF USE AND RECONFIGURATION OF A LOT APPLICATION (STAGES 3,4,5 & 6) AND MATERIAL CHANGE OF USE APPLICATION FOR BALANCE OF PART B - SITUATED AT 64-86 BRISBANE ROAD WARNER ON LAND DESCRIBED AS LOT 3 ON R	01-Jul-04	Approved	29-Nov-04	Approved	115	66-68 Brisbane Road, WARNER QLD 4500
DA/3998/2003/DA/12	10111/2003/COMB/DA	STG 3, 4, 5, 6 WARNER LAKES - COMBINED MATERIAL CHANGE OF USE AND RECONFIGURATION OF A LOT APPLICATION (STAGES 3,4,5 & 6) AND MATERIAL CHANGE OF USE APPLICATION FOR BALANCE OF PART B - SITUATED AT 64-86 BRISBANE ROAD WARNER ON LAND DESCRIBED AS LOT 3 ON R	01-Jul-04	Approved	29-Nov-04	Approved	115	67 Everest Street, WARNER QLD 4500

**List of all DA Approvals since 01/01/2003 where Lots > 4 as at 01/09/2011 with Addresses**

<b>Application Number</b>	<b>Old Application Ref</b>	<b>Description</b>	<b>Lodged</b>	<b>Status</b>	<b>Decided</b>	<b>Decision</b>	<b>#Lots</b>	<b>Address</b>
DA/3998/2003/DA/12	10111/2003/COMB/DA	STG 3, 4, 5, 6 WARNER LAKES - COMBINED MATERIAL CHANGE OF USE AND RECONFIGURATION OF A LOT APPLICATION (STAGES 3,4,5 & 6) AND MATERIAL CHANGE OF USE APPLICATION FOR BALANCE OF PART B - SITUATED AT 64-86 BRISBANE ROAD WARNER ON LAND DESCRIBED AS LOT 3 ON R	01-Jul-04	Approved	29-Nov-04	Approved	115	69 Everest Street, WARNER QLD 4500
DA/3998/2003/DA/12	10111/2003/COMB/DA	STG 3, 4, 5, 6 WARNER LAKES - COMBINED MATERIAL CHANGE OF USE AND RECONFIGURATION OF A LOT APPLICATION (STAGES 3,4,5 & 6) AND MATERIAL CHANGE OF USE APPLICATION FOR BALANCE OF PART B - SITUATED AT 64-86 BRISBANE ROAD WARNER ON LAND DESCRIBED AS LOT 3 ON R	01-Jul-04	Approved	29-Nov-04	Approved	115	7 Bison Court, WARNER QLD 4500

**List of all DA Approvals since 01/01/2003 where Lots > 4 as at 01/09/2011 with Addresses**

<b>Application Number</b>	<b>Old Application Ref</b>	<b>Description</b>	<b>Lodged</b>	<b>Status</b>	<b>Decided</b>	<b>Decision</b>	<b>#Lots</b>	<b>Address</b>
DA/3998/2003/DA/12	10111/2003/COMB/DA	STG 3, 4, 5, 6 WARNER LAKES - COMBINED MATERIAL CHANGE OF USE AND RECONFIGURATION OF A LOT APPLICATION (STAGES 3,4,5 & 6) AND MATERIAL CHANGE OF USE APPLICATION FOR BALANCE OF PART B - SITUATED AT 64-86 BRISBANE ROAD WARNER ON LAND DESCRIBED AS LOT 3 ON R	01-Jul-04	Approved	29-Nov-04	Approved	115	7 Granola Close, WARNER QLD 4500
DA/3998/2003/DA/12	10111/2003/COMB/DA	STG 3, 4, 5, 6 WARNER LAKES - COMBINED MATERIAL CHANGE OF USE AND RECONFIGURATION OF A LOT APPLICATION (STAGES 3,4,5 & 6) AND MATERIAL CHANGE OF USE APPLICATION FOR BALANCE OF PART B - SITUATED AT 64-86 BRISBANE ROAD WARNER ON LAND DESCRIBED AS LOT 3 ON R	01-Jul-04	Approved	29-Nov-04	Approved	115	7 Hudson Court, WARNER QLD 4500

**List of all DA Approvals since 01/01/2003 where Lots > 4 as at 01/09/2011 with Addresses**

Application Number	Old Application Ref	Description	Lodged	Status	Decided	Decision	#Lots	Address
DA/3998/2003/DA/12	10111/2003/COMB/DA	STG 3, 4, 5, 6 WARNER LAKES - COMBINED MATERIAL CHANGE OF USE AND RECONFIGURATION OF A LOT APPLICATION (STAGES 3,4,5 & 6) AND MATERIAL CHANGE OF USE APPLICATION FOR BALANCE OF PART B - SITUATED AT 64-86 BRISBANE ROAD WARNER ON LAND DESCRIBED AS LOT 3 ON R	01-Jul-04	Approved	29-Nov-04	Approved	115	7 Macrusser Circuit, WARNER QLD 4500
DA/3998/2003/DA/12	10111/2003/COMB/DA	STG 3, 4, 5, 6 WARNER LAKES - COMBINED MATERIAL CHANGE OF USE AND RECONFIGURATION OF A LOT APPLICATION (STAGES 3,4,5 & 6) AND MATERIAL CHANGE OF USE APPLICATION FOR BALANCE OF PART B - SITUATED AT 64-86 BRISBANE ROAD WARNER ON LAND DESCRIBED AS LOT 3 ON R	01-Jul-04	Approved	29-Nov-04	Approved	115	7 Mondial Drive, WARNER QLD 4500



**List of all DA Approvals since 01/01/2003 where Lots > 4 as at 01/09/2011 with Addresses**

Application Number	Old Application Ref	Description	Lodged	Status	Decided	Decision	#Lots	Address
DA/3998/2003/DA/12	10111/2003/COMB/DA	STG 3, 4, 5, 6 WARNER LAKES - COMBINED MATERIAL CHANGE OF USE AND RECONFIGURATION OF A LOT APPLICATION (STAGES 3,4,5 & 6) AND MATERIAL CHANGE OF USE APPLICATION FOR BALANCE OF PART B - SITUATED AT 64-86 BRISBANE ROAD WARNER ON LAND DESCRIBED AS LOT 3 ON R	01-Jul-04	Approved	29-Nov-04	Approved	115	7 Nadine Court, WARNER QLD 4500
DA/3998/2003/DA/12	10111/2003/COMB/DA	STG 3, 4, 5, 6 WARNER LAKES - COMBINED MATERIAL CHANGE OF USE AND RECONFIGURATION OF A LOT APPLICATION (STAGES 3,4,5 & 6) AND MATERIAL CHANGE OF USE APPLICATION FOR BALANCE OF PART B - SITUATED AT 64-86 BRISBANE ROAD WARNER ON LAND DESCRIBED AS LOT 3 ON R	01-Jul-04	Approved	29-Nov-04	Approved	115	7 Patrone Court, WARNER QLD 4500

**List of all DA Approvals since 01/01/2003 where Lots > 4 as at 01/09/2011 with Addresses**

Application Number	Old Application Ref	Description	Lodged	Status	Decided	Decision	#Lots	Address
DA/3998/2003/DA/12	10111/2003/COMB/DA	STG 3, 4, 5, 6 WARNER LAKES - COMBINED MATERIAL CHANGE OF USE AND RECONFIGURATION OF A LOT APPLICATION (STAGES 3,4,5 & 6) AND MATERIAL CHANGE OF USE APPLICATION FOR BALANCE OF PART B - SITUATED AT 64-86 BRISBANE ROAD WARNER ON LAND DESCRIBED AS LOT 3 ON R	01-Jul-04	Approved	29-Nov-04	Approved	115	7 Pike Lane, WARNER QLD 4500
DA/3998/2003/DA/12	10111/2003/COMB/DA	STG 3, 4, 5, 6 WARNER LAKES - COMBINED MATERIAL CHANGE OF USE AND RECONFIGURATION OF A LOT APPLICATION (STAGES 3,4,5 & 6) AND MATERIAL CHANGE OF USE APPLICATION FOR BALANCE OF PART B - SITUATED AT 64-86 BRISBANE ROAD WARNER ON LAND DESCRIBED AS LOT 3 ON R	01-Jul-04	Approved	29-Nov-04	Approved	115	70 Brisbane Road, WARNER QLD 4500

**List of all DA Approvals since 01/01/2003 where Lots > 4 as at 01/09/2011 with Addresses**

Application Number	Old Application Ref	Description	Lodged	Status	Decided	Decision	#Lots	Address
DA/3998/2003/DA/12	10111/2003/COMB/DA	STG 3, 4, 5, 6 WARNER LAKES - COMBINED MATERIAL CHANGE OF USE AND RECONFIGURATION OF A LOT APPLICATION (STAGES 3,4,5 & 6) AND MATERIAL CHANGE OF USE APPLICATION FOR BALANCE OF PART B - SITUATED AT 64-86 BRISBANE ROAD WARNER ON LAND DESCRIBED AS LOT 3 ON R	01-Jul-04	Approved	29-Nov-04	Approved	115	71 Everest Street, WARNER QLD 4500
DA/3998/2003/DA/12	10111/2003/COMB/DA	STG 3, 4, 5, 6 WARNER LAKES - COMBINED MATERIAL CHANGE OF USE AND RECONFIGURATION OF A LOT APPLICATION (STAGES 3,4,5 & 6) AND MATERIAL CHANGE OF USE APPLICATION FOR BALANCE OF PART B - SITUATED AT 64-86 BRISBANE ROAD WARNER ON LAND DESCRIBED AS LOT 3 ON R	01-Jul-04	Approved	29-Nov-04	Approved	115	72 Brisbane Road, WARNER QLD 4500

**List of all DA Approvals since 01/01/2003 where Lots > 4 as at 01/09/2011 with Addresses**

Application Number	Old Application Ref	Description	Lodged	Status	Decided	Decision	#Lots	Address
DA/3998/2003/DA/12	10111/2003/COMB/DA	STG 3, 4, 5, 6 WARNER LAKES - COMBINED MATERIAL CHANGE OF USE AND RECONFIGURATION OF A LOT APPLICATION (STAGES 3,4,5 & 6) AND MATERIAL CHANGE OF USE APPLICATION FOR BALANCE OF PART B - SITUATED AT 64-86 BRISBANE ROAD WARNER ON LAND DESCRIBED AS LOT 3 ON R	01-Jul-04	Approved	29-Nov-04	Approved	115	73 Everest Street, WARNER QLD 4500
DA/3998/2003/DA/12	10111/2003/COMB/DA	STG 3, 4, 5, 6 WARNER LAKES - COMBINED MATERIAL CHANGE OF USE AND RECONFIGURATION OF A LOT APPLICATION (STAGES 3,4,5 & 6) AND MATERIAL CHANGE OF USE APPLICATION FOR BALANCE OF PART B - SITUATED AT 64-86 BRISBANE ROAD WARNER ON LAND DESCRIBED AS LOT 3 ON R	01-Jul-04	Approved	29-Nov-04	Approved	115	74 Brisbane Road, WARNER QLD 4500

**List of all DA Approvals since 01/01/2003 where Lots > 4 as at 01/09/2011 with Addresses**

Application Number	Old Application Ref	Description	Lodged	Status	Decided	Decision	#Lots	Address
DA/3998/2003/DA/12	10111/2003/COMB/DA	STG 3, 4, 5, 6 WARNER LAKES - COMBINED MATERIAL CHANGE OF USE AND RECONFIGURATION OF A LOT APPLICATION (STAGES 3,4,5 & 6) AND MATERIAL CHANGE OF USE APPLICATION FOR BALANCE OF PART B - SITUATED AT 64-86 BRISBANE ROAD WARNER ON LAND DESCRIBED AS LOT 3 ON R	01-Jul-04	Approved	29-Nov-04	Approved	115	75 Everest Street, WARNER QLD 4500
DA/3998/2003/DA/12	10111/2003/COMB/DA	STG 3, 4, 5, 6 WARNER LAKES - COMBINED MATERIAL CHANGE OF USE AND RECONFIGURATION OF A LOT APPLICATION (STAGES 3,4,5 & 6) AND MATERIAL CHANGE OF USE APPLICATION FOR BALANCE OF PART B - SITUATED AT 64-86 BRISBANE ROAD WARNER ON LAND DESCRIBED AS LOT 3 ON R	01-Jul-04	Approved	29-Nov-04	Approved	115	76 Brisbane Road, WARNER QLD 4500

**List of all DA Approvals since 01/01/2003 where Lots > 4 as at 01/09/2011 with Addresses**

Application Number	Old Application Ref	Description	Lodged	Status	Decided	Decision	#Lots	Address
DA/3998/2003/DA/12	10111/2003/COMB/DA	STG 3, 4, 5, 6 WARNER LAKES - COMBINED MATERIAL CHANGE OF USE AND RECONFIGURATION OF A LOT APPLICATION (STAGES 3,4,5 & 6) AND MATERIAL CHANGE OF USE APPLICATION FOR BALANCE OF PART B - SITUATED AT 64-86 BRISBANE ROAD WARNER ON LAND DESCRIBED AS LOT 3 ON R	01-Jul-04	Approved	29-Nov-04	Approved	115	77 Everest Street, WARNER QLD 4500
DA/3998/2003/DA/12	10111/2003/COMB/DA	STG 3, 4, 5, 6 WARNER LAKES - COMBINED MATERIAL CHANGE OF USE AND RECONFIGURATION OF A LOT APPLICATION (STAGES 3,4,5 & 6) AND MATERIAL CHANGE OF USE APPLICATION FOR BALANCE OF PART B - SITUATED AT 64-86 BRISBANE ROAD WARNER ON LAND DESCRIBED AS LOT 3 ON R	01-Jul-04	Approved	29-Nov-04	Approved	115	79 Brisbane Road, WARNER QLD 4500



**List of all DA Approvals since 01/01/2003 where Lots > 4 as at 01/09/2011 with Addresses**

Application Number	Old Application Ref	Description	Lodged	Status	Decided	Decision	#Lots	Address
DA/3998/2003/DA/12	10111/2003/COMB/DA	STG 3, 4, 5, 6 WARNER LAKES - COMBINED MATERIAL CHANGE OF USE AND RECONFIGURATION OF A LOT APPLICATION (STAGES 3,4,5 & 6) AND MATERIAL CHANGE OF USE APPLICATION FOR BALANCE OF PART B - SITUATED AT 64-86 BRISBANE ROAD WARNER ON LAND DESCRIBED AS LOT 3 ON R	01-Jul-04	Approved	29-Nov-04	Approved	115	79 Everest Street, WARNER QLD 4500
DA/3998/2003/DA/12	10111/2003/COMB/DA	STG 3, 4, 5, 6 WARNER LAKES - COMBINED MATERIAL CHANGE OF USE AND RECONFIGURATION OF A LOT APPLICATION (STAGES 3,4,5 & 6) AND MATERIAL CHANGE OF USE APPLICATION FOR BALANCE OF PART B - SITUATED AT 64-86 BRISBANE ROAD WARNER ON LAND DESCRIBED AS LOT 3 ON R	01-Jul-04	Approved	29-Nov-04	Approved	115	8 Bison Court, WARNER QLD 4500

**List of all DA Approvals since 01/01/2003 where Lots > 4 as at 01/09/2011 with Addresses**

<b>Application Number</b>	<b>Old Application Ref</b>	<b>Description</b>	<b>Lodged</b>	<b>Status</b>	<b>Decided</b>	<b>Decision</b>	<b>#Lots</b>	<b>Address</b>
DA/3998/2003/DA/12	10111/2003/COMB/DA	STG 3, 4, 5, 6 WARNER LAKES - COMBINED MATERIAL CHANGE OF USE AND RECONFIGURATION OF A LOT APPLICATION (STAGES 3,4,5 & 6) AND MATERIAL CHANGE OF USE APPLICATION FOR BALANCE OF PART B - SITUATED AT 64-86 BRISBANE ROAD WARNER ON LAND DESCRIBED AS LOT 3 ON R	01-Jul-04	Approved	29-Nov-04	Approved	115	8 Granola Close, WARNER QLD 4500
DA/3998/2003/DA/12	10111/2003/COMB/DA	STG 3, 4, 5, 6 WARNER LAKES - COMBINED MATERIAL CHANGE OF USE AND RECONFIGURATION OF A LOT APPLICATION (STAGES 3,4,5 & 6) AND MATERIAL CHANGE OF USE APPLICATION FOR BALANCE OF PART B - SITUATED AT 64-86 BRISBANE ROAD WARNER ON LAND DESCRIBED AS LOT 3 ON R	01-Jul-04	Approved	29-Nov-04	Approved	115	8 Greta Street, WARNER QLD 4500

**List of all DA Approvals since 01/01/2003 where Lots > 4 as at 01/09/2011 with Addresses**

Application Number	Old Application Ref	Description	Lodged	Status	Decided	Decision	#Lots	Address
DA/3998/2003/DA/12	10111/2003/COMB/DA	STG 3, 4, 5, 6 WARNER LAKES - COMBINED MATERIAL CHANGE OF USE AND RECONFIGURATION OF A LOT APPLICATION (STAGES 3,4,5 & 6) AND MATERIAL CHANGE OF USE APPLICATION FOR BALANCE OF PART B - SITUATED AT 64-86 BRISBANE ROAD WARNER ON LAND DESCRIBED AS LOT 3 ON R	01-Jul-04	Approved	29-Nov-04	Approved	115	8 Hudson Court, WARNER QLD 4500
DA/3998/2003/DA/12	10111/2003/COMB/DA	STG 3, 4, 5, 6 WARNER LAKES - COMBINED MATERIAL CHANGE OF USE AND RECONFIGURATION OF A LOT APPLICATION (STAGES 3,4,5 & 6) AND MATERIAL CHANGE OF USE APPLICATION FOR BALANCE OF PART B - SITUATED AT 64-86 BRISBANE ROAD WARNER ON LAND DESCRIBED AS LOT 3 ON R	01-Jul-04	Approved	29-Nov-04	Approved	115	8 King Edward Street, WARNER QLD 4500

**List of all DA Approvals since 01/01/2003 where Lots > 4 as at 01/09/2011 with Addresses**

<b>Application Number</b>	<b>Old Application Ref</b>	<b>Description</b>	<b>Lodged</b>	<b>Status</b>	<b>Decided</b>	<b>Decision</b>	<b>#Lots</b>	<b>Address</b>
DA/3998/2003/DA/12	10111/2003/COMB/DA	STG 3, 4, 5, 6 WARNER LAKES - COMBINED MATERIAL CHANGE OF USE AND RECONFIGURATION OF A LOT APPLICATION (STAGES 3,4,5 & 6) AND MATERIAL CHANGE OF USE APPLICATION FOR BALANCE OF PART B - SITUATED AT 64-86 BRISBANE ROAD WARNER ON LAND DESCRIBED AS LOT 3 ON R	01-Jul-04	Approved	29-Nov-04	Approved	115	8 Macrusser Circuit, WARNER QLD 4500
DA/3998/2003/DA/12	10111/2003/COMB/DA	STG 3, 4, 5, 6 WARNER LAKES - COMBINED MATERIAL CHANGE OF USE AND RECONFIGURATION OF A LOT APPLICATION (STAGES 3,4,5 & 6) AND MATERIAL CHANGE OF USE APPLICATION FOR BALANCE OF PART B - SITUATED AT 64-86 BRISBANE ROAD WARNER ON LAND DESCRIBED AS LOT 3 ON R	01-Jul-04	Approved	29-Nov-04	Approved	115	8 Mondial Drive, WARNER QLD 4500

**List of all DA Approvals since 01/01/2003 where Lots > 4 as at 01/09/2011 with Addresses**

Application Number	Old Application Ref	Description	Lodged	Status	Decided	Decision	#Lots	Address
DA/3998/2003/DA/12	10111/2003/COMB/DA	STG 3, 4, 5, 6 WARNER LAKES - COMBINED MATERIAL CHANGE OF USE AND RECONFIGURATION OF A LOT APPLICATION (STAGES 3,4,5 & 6) AND MATERIAL CHANGE OF USE APPLICATION FOR BALANCE OF PART B - SITUATED AT 64-86 BRISBANE ROAD WARNER ON LAND DESCRIBED AS LOT 3 ON R	01-Jul-04	Approved	29-Nov-04	Approved	115	8 Nadine Court, WARNER QLD 4500
DA/3998/2003/DA/12	10111/2003/COMB/DA	STG 3, 4, 5, 6 WARNER LAKES - COMBINED MATERIAL CHANGE OF USE AND RECONFIGURATION OF A LOT APPLICATION (STAGES 3,4,5 & 6) AND MATERIAL CHANGE OF USE APPLICATION FOR BALANCE OF PART B - SITUATED AT 64-86 BRISBANE ROAD WARNER ON LAND DESCRIBED AS LOT 3 ON R	01-Jul-04	Approved	29-Nov-04	Approved	115	8 Nicola Street, WARNER QLD 4500

**List of all DA Approvals since 01/01/2003 where Lots > 4 as at 01/09/2011 with Addresses**

Application Number	Old Application Ref	Description	Lodged	Status	Decided	Decision	#Lots	Address
DA/3998/2003/DA/12	10111/2003/COMB/DA	STG 3, 4, 5, 6 WARNER LAKES - COMBINED MATERIAL CHANGE OF USE AND RECONFIGURATION OF A LOT APPLICATION (STAGES 3,4,5 & 6) AND MATERIAL CHANGE OF USE APPLICATION FOR BALANCE OF PART B - SITUATED AT 64-86 BRISBANE ROAD WARNER ON LAND DESCRIBED AS LOT 3 ON R	01-Jul-04	Approved	29-Nov-04	Approved	115	8 Patrone Court, WARNER QLD 4500
DA/3998/2003/DA/12	10111/2003/COMB/DA	STG 3, 4, 5, 6 WARNER LAKES - COMBINED MATERIAL CHANGE OF USE AND RECONFIGURATION OF A LOT APPLICATION (STAGES 3,4,5 & 6) AND MATERIAL CHANGE OF USE APPLICATION FOR BALANCE OF PART B - SITUATED AT 64-86 BRISBANE ROAD WARNER ON LAND DESCRIBED AS LOT 3 ON R	01-Jul-04	Approved	29-Nov-04	Approved	115	8 Pike Lane, WARNER QLD 4500



**List of all DA Approvals since 01/01/2003 where Lots > 4 as at 01/09/2011 with Addresses**

Application Number	Old Application Ref	Description	Lodged	Status	Decided	Decision	#Lots	Address
DA/3998/2003/DA/12	10111/2003/COMB/DA	STG 3, 4, 5, 6 WARNER LAKES - COMBINED MATERIAL CHANGE OF USE AND RECONFIGURATION OF A LOT APPLICATION (STAGES 3,4,5 & 6) AND MATERIAL CHANGE OF USE APPLICATION FOR BALANCE OF PART B - SITUATED AT 64-86 BRISBANE ROAD WARNER ON LAND DESCRIBED AS LOT 3 ON R	01-Jul-04	Approved	29-Nov-04	Approved	115	8 Wilwash Lane, WARNER QLD 4500
DA/3998/2003/DA/12	10111/2003/COMB/DA	STG 3, 4, 5, 6 WARNER LAKES - COMBINED MATERIAL CHANGE OF USE AND RECONFIGURATION OF A LOT APPLICATION (STAGES 3,4,5 & 6) AND MATERIAL CHANGE OF USE APPLICATION FOR BALANCE OF PART B - SITUATED AT 64-86 BRISBANE ROAD WARNER ON LAND DESCRIBED AS LOT 3 ON R	01-Jul-04	Approved	29-Nov-04	Approved	115	81 Brisbane Road, WARNER QLD 4500

**List of all DA Approvals since 01/01/2003 where Lots > 4 as at 01/09/2011 with Addresses**

Application Number	Old Application Ref	Description	Lodged	Status	Decided	Decision	#Lots	Address
DA/3998/2003/DA/12	10111/2003/COMB/DA	STG 3, 4, 5, 6 WARNER LAKES - COMBINED MATERIAL CHANGE OF USE AND RECONFIGURATION OF A LOT APPLICATION (STAGES 3,4,5 & 6) AND MATERIAL CHANGE OF USE APPLICATION FOR BALANCE OF PART B - SITUATED AT 64-86 BRISBANE ROAD WARNER ON LAND DESCRIBED AS LOT 3 ON R	01-Jul-04	Approved	29-Nov-04	Approved	115	81 Everest Street, WARNER QLD 4500
DA/3998/2003/DA/12	10111/2003/COMB/DA	STG 3, 4, 5, 6 WARNER LAKES - COMBINED MATERIAL CHANGE OF USE AND RECONFIGURATION OF A LOT APPLICATION (STAGES 3,4,5 & 6) AND MATERIAL CHANGE OF USE APPLICATION FOR BALANCE OF PART B - SITUATED AT 64-86 BRISBANE ROAD WARNER ON LAND DESCRIBED AS LOT 3 ON R	01-Jul-04	Approved	29-Nov-04	Approved	115	83 Brisbane Road, WARNER QLD 4500

**List of all DA Approvals since 01/01/2003 where Lots > 4 as at 01/09/2011 with Addresses**

Application Number	Old Application Ref	Description	Lodged	Status	Decided	Decision	#Lots	Address
DA/3998/2003/DA/12	10111/2003/COMB/DA	STG 3, 4, 5, 6 WARNER LAKES - COMBINED MATERIAL CHANGE OF USE AND RECONFIGURATION OF A LOT APPLICATION (STAGES 3,4,5 & 6) AND MATERIAL CHANGE OF USE APPLICATION FOR BALANCE OF PART B - SITUATED AT 64-86 BRISBANE ROAD WARNER ON LAND DESCRIBED AS LOT 3 ON R	01-Jul-04	Approved	29-Nov-04	Approved	115	83 Everest Street, WARNER QLD 4500
DA/3998/2003/DA/12	10111/2003/COMB/DA	STG 3, 4, 5, 6 WARNER LAKES - COMBINED MATERIAL CHANGE OF USE AND RECONFIGURATION OF A LOT APPLICATION (STAGES 3,4,5 & 6) AND MATERIAL CHANGE OF USE APPLICATION FOR BALANCE OF PART B - SITUATED AT 64-86 BRISBANE ROAD WARNER ON LAND DESCRIBED AS LOT 3 ON R	01-Jul-04	Approved	29-Nov-04	Approved	115	85 Everest Street, WARNER QLD 4500

**List of all DA Approvals since 01/01/2003 where Lots > 4 as at 01/09/2011 with Addresses**

Application Number	Old Application Ref	Description	Lodged	Status	Decided	Decision	#Lots	Address
DA/3998/2003/DA/12	10111/2003/COMB/DA	STG 3, 4, 5, 6 WARNER LAKES - COMBINED MATERIAL CHANGE OF USE AND RECONFIGURATION OF A LOT APPLICATION (STAGES 3,4,5 & 6) AND MATERIAL CHANGE OF USE APPLICATION FOR BALANCE OF PART B - SITUATED AT 64-86 BRISBANE ROAD WARNER ON LAND DESCRIBED AS LOT 3 ON R	01-Jul-04	Approved	29-Nov-04	Approved	115	9 Bison Court, WARNER QLD 4500
DA/3998/2003/DA/12	10111/2003/COMB/DA	STG 3, 4, 5, 6 WARNER LAKES - COMBINED MATERIAL CHANGE OF USE AND RECONFIGURATION OF A LOT APPLICATION (STAGES 3,4,5 & 6) AND MATERIAL CHANGE OF USE APPLICATION FOR BALANCE OF PART B - SITUATED AT 64-86 BRISBANE ROAD WARNER ON LAND DESCRIBED AS LOT 3 ON R	01-Jul-04	Approved	29-Nov-04	Approved	115	9 Granola Close, WARNER QLD 4500

**List of all DA Approvals since 01/01/2003 where Lots > 4 as at 01/09/2011 with Addresses**

Application Number	Old Application Ref	Description	Lodged	Status	Decided	Decision	#Lots	Address
DA/3998/2003/DA/12	10111/2003/COMB/DA	STG 3, 4, 5, 6 WARNER LAKES - COMBINED MATERIAL CHANGE OF USE AND RECONFIGURATION OF A LOT APPLICATION (STAGES 3,4,5 & 6) AND MATERIAL CHANGE OF USE APPLICATION FOR BALANCE OF PART B - SITUATED AT 64-86 BRISBANE ROAD WARNER ON LAND DESCRIBED AS LOT 3 ON R	01-Jul-04	Approved	29-Nov-04	Approved	115	9 Hudson Court, WARNER QLD 4500
DA/3998/2003/DA/12	10111/2003/COMB/DA	STG 3, 4, 5, 6 WARNER LAKES - COMBINED MATERIAL CHANGE OF USE AND RECONFIGURATION OF A LOT APPLICATION (STAGES 3,4,5 & 6) AND MATERIAL CHANGE OF USE APPLICATION FOR BALANCE OF PART B - SITUATED AT 64-86 BRISBANE ROAD WARNER ON LAND DESCRIBED AS LOT 3 ON R	01-Jul-04	Approved	29-Nov-04	Approved	115	9 Macrusser Circuit, WARNER QLD 4500

**List of all DA Approvals since 01/01/2003 where Lots > 4 as at 01/09/2011 with Addresses**

Application Number	Old Application Ref	Description	Lodged	Status	Decided	Decision	#Lots	Address
DA/3998/2003/DA/12	10111/2003/COMB/DA	STG 3, 4, 5, 6 WARNER LAKES - COMBINED MATERIAL CHANGE OF USE AND RECONFIGURATION OF A LOT APPLICATION (STAGES 3,4,5 & 6) AND MATERIAL CHANGE OF USE APPLICATION FOR BALANCE OF PART B - SITUATED AT 64-86 BRISBANE ROAD WARNER ON LAND DESCRIBED AS LOT 3 ON R	01-Jul-04	Approved	29-Nov-04	Approved	115	9 Mondial Drive, WARNER QLD 4500
DA/3998/2003/DA/12	10111/2003/COMB/DA	STG 3, 4, 5, 6 WARNER LAKES - COMBINED MATERIAL CHANGE OF USE AND RECONFIGURATION OF A LOT APPLICATION (STAGES 3,4,5 & 6) AND MATERIAL CHANGE OF USE APPLICATION FOR BALANCE OF PART B - SITUATED AT 64-86 BRISBANE ROAD WARNER ON LAND DESCRIBED AS LOT 3 ON R	01-Jul-04	Approved	29-Nov-04	Approved	115	9 Nadine Court, WARNER QLD 4500



**List of all DA Approvals since 01/01/2003 where Lots > 4 as at 01/09/2011 with Addresses**

Application Number	Old Application Ref	Description	Lodged	Status	Decided	Decision	#Lots	Address
DA/3998/2003/DA/12	10111/2003/COMB/DA	STG 3, 4, 5, 6 WARNER LAKES - COMBINED MATERIAL CHANGE OF USE AND RECONFIGURATION OF A LOT APPLICATION (STAGES 3,4,5 & 6) AND MATERIAL CHANGE OF USE APPLICATION FOR BALANCE OF PART B - SITUATED AT 64-86 BRISBANE ROAD WARNER ON LAND DESCRIBED AS LOT 3 ON R	01-Jul-04	Approved	29-Nov-04	Approved	115	9 Patrone Court, WARNER QLD 4500
DA/3998/2003/DA/12	10111/2003/COMB/DA	STG 3, 4, 5, 6 WARNER LAKES - COMBINED MATERIAL CHANGE OF USE AND RECONFIGURATION OF A LOT APPLICATION (STAGES 3,4,5 & 6) AND MATERIAL CHANGE OF USE APPLICATION FOR BALANCE OF PART B - SITUATED AT 64-86 BRISBANE ROAD WARNER ON LAND DESCRIBED AS LOT 3 ON R	01-Jul-04	Approved	29-Nov-04	Approved	115	9 Pike Lane, WARNER QLD 4500

**List of all DA Approvals since 01/01/2003 where Lots > 4 as at 01/09/2011 with Addresses**

Application Number	Old Application Ref	Description	Lodged	Status	Decided	Decision	#Lots	Address
DA/3998/2003/DA/12	10111/2003/COMB/DA	STG 3, 4, 5, 6 WARNER LAKES - COMBINED MATERIAL CHANGE OF USE AND RECONFIGURATION OF A LOT APPLICATION (STAGES 3,4,5 & 6) AND MATERIAL CHANGE OF USE APPLICATION FOR BALANCE OF PART B - SITUATED AT 64-86 BRISBANE ROAD WARNER ON LAND DESCRIBED AS LOT 3 ON R	01-Jul-04	Approved	29-Nov-04	Approved	115	91 Gum Street, WARNER QLD 4500
DA/3998/2003/DA/12	10111/2003/COMB/DA	STG 3, 4, 5, 6 WARNER LAKES - COMBINED MATERIAL CHANGE OF USE AND RECONFIGURATION OF A LOT APPLICATION (STAGES 3,4,5 & 6) AND MATERIAL CHANGE OF USE APPLICATION FOR BALANCE OF PART B - SITUATED AT 64-86 BRISBANE ROAD WARNER ON LAND DESCRIBED AS LOT 3 ON R	01-Jul-04	Approved	29-Nov-04	Approved	115	93 Gum Street, WARNER QLD 4500

**List of all DA Approvals since 01/01/2003 where Lots > 4 as at 01/09/2011 with Addresses**

Application Number	Old Application Ref	Description	Lodged	Status	Decided	Decision	#Lots	Address
DA/3998/2003/DA/12	10111/2003/COMB/DA	STG 3, 4, 5, 6 WARNER LAKES - COMBINED MATERIAL CHANGE OF USE AND RECONFIGURATION OF A LOT APPLICATION (STAGES 3,4,5 & 6) AND MATERIAL CHANGE OF USE APPLICATION FOR BALANCE OF PART B - SITUATED AT 64-86 BRISBANE ROAD WARNER ON LAND DESCRIBED AS LOT 3 ON R	01-Jul-04	Approved	29-Nov-04	Approved	115	95 Gum Street, WARNER QLD 4500
DA/3998/2003/DA/12	10111/2003/COMB/DA	STG 3, 4, 5, 6 WARNER LAKES - COMBINED MATERIAL CHANGE OF USE AND RECONFIGURATION OF A LOT APPLICATION (STAGES 3,4,5 & 6) AND MATERIAL CHANGE OF USE APPLICATION FOR BALANCE OF PART B - SITUATED AT 64-86 BRISBANE ROAD WARNER ON LAND DESCRIBED AS LOT 3 ON R	01-Jul-04	Approved	29-Nov-04	Approved	115	96 Gum Street, WARNER QLD 4500

**List of all DA Approvals since 01/01/2003 where Lots > 4 as at 01/09/2011 with Addresses**

Application Number	Old Application Ref	Description	Lodged	Status	Decided	Decision	#Lots	Address
DA/3998/2003/DA/12	10111/2003/COMB/DA	STG 3, 4, 5, 6 WARNER LAKES - COMBINED MATERIAL CHANGE OF USE AND RECONFIGURATION OF A LOT APPLICATION (STAGES 3,4,5 & 6) AND MATERIAL CHANGE OF USE APPLICATION FOR BALANCE OF PART B - SITUATED AT 64-86 BRISBANE ROAD WARNER ON LAND DESCRIBED AS LOT 3 ON R	01-Jul-04	Approved	29-Nov-04	Approved	115	97 Gum Street, WARNER QLD 4500
DA/3998/2003/DA/12	10111/2003/COMB/DA	STG 3, 4, 5, 6 WARNER LAKES - COMBINED MATERIAL CHANGE OF USE AND RECONFIGURATION OF A LOT APPLICATION (STAGES 3,4,5 & 6) AND MATERIAL CHANGE OF USE APPLICATION FOR BALANCE OF PART B - SITUATED AT 64-86 BRISBANE ROAD WARNER ON LAND DESCRIBED AS LOT 3 ON R	01-Jul-04	Approved	29-Nov-04	Approved	115	Brisbane Road Park & Temporary Pump Station 159 73-77 Brisbane Road, WARNER QLD 4500

**List of all DA Approvals since 01/01/2003 where Lots > 4 as at 01/09/2011 with Addresses**

Application Number	Old Application Ref	Description	Lodged	Status	Decided	Decision	#Lots	Address
DA/3998/2003/DA/12	10111/2003/COMB/DA	STG 3, 4, 5, 6 WARNER LAKES - COMBINED MATERIAL CHANGE OF USE AND RECONFIGURATION OF A LOT APPLICATION (STAGES 3,4,5 & 6) AND MATERIAL CHANGE OF USE APPLICATION FOR BALANCE OF PART B - SITUATED AT 64-86 BRISBANE ROAD WARNER ON LAND DESCRIBED AS LOT 3 ON R	01-Jul-04	Approved	29-Nov-04	Approved	115	Gum King Edward Park 96 Gum Street, WARNER QLD 4500
DA/3998/2003/DA/12	10111/2003/COMB/DA	STG 3, 4, 5, 6 WARNER LAKES - COMBINED MATERIAL CHANGE OF USE AND RECONFIGURATION OF A LOT APPLICATION (STAGES 3,4,5 & 6) AND MATERIAL CHANGE OF USE APPLICATION FOR BALANCE OF PART B - SITUATED AT 64-86 BRISBANE ROAD WARNER ON LAND DESCRIBED AS LOT 3 ON R	01-Jul-04	Approved	29-Nov-04	Approved	115	King Edward Street Park 50 Everest Street, WARNER QLD 4500

**List of all DA Approvals since 01/01/2003 where Lots > 4 as at 01/09/2011 with Addresses**

<b>Application Number</b>	<b>Old Application Ref</b>	<b>Description</b>	<b>Lodged</b>	<b>Status</b>	<b>Decided</b>	<b>Decision</b>	<b>#Lots</b>	<b>Address</b>
DA/3998/2003/DA/12	10111/2003/COMB/DA	STG 3, 4, 5, 6 WARNER LAKES - COMBINED MATERIAL CHANGE OF USE AND RECONFIGURATION OF A LOT APPLICATION (STAGES 3,4,5 & 6) AND MATERIAL CHANGE OF USE APPLICATION FOR BALANCE OF PART B - SITUATED AT 64-86 BRISBANE ROAD WARNER ON LAND DESCRIBED AS LOT 3 ON R	01-Jul-04	Approved	29-Nov-04	Approved	115	Lot 3 Old North RoadWARNER QLD 4500
DA/3998/2003/DA/12	10111/2003/COMB/DA	STG 3, 4, 5, 6 WARNER LAKES - COMBINED MATERIAL CHANGE OF USE AND RECONFIGURATION OF A LOT APPLICATION (STAGES 3,4,5 & 6) AND MATERIAL CHANGE OF USE APPLICATION FOR BALANCE OF PART B - SITUATED AT 64-86 BRISBANE ROAD WARNER ON LAND DESCRIBED AS LOT 3 ON R	01-Jul-04	Approved	29-Nov-04	Approved	115	Lot 904 Brisbane RoadWARNER QLD 4500



**List of all DA Approvals since 01/01/2003 where Lots > 4 as at 01/09/2011 with Addresses**

Application Number	Old Application Ref	Description	Lodged	Status	Decided	Decision	#Lots	Address
DA/3998/2003/DA/2	10111/2003/COMB/DA	STG 3, 4, 5, 6 WARNER LAKES - COMBINED MATERIAL CHANGE OF USE AND RECONFIGURATION OF A LOT APPLICATION (STAGES 3,4,5 & 6) AND MATERIAL CHANGE OF USE APPLICATION FOR BALANCE OF PART B - SITUATED AT 64-86 BRISBANE ROAD WARNER ON LAND DESCRIBED AS LOT 3 ON R	01-Jul-04	Approved	29-Nov-04	Approved	115	Lot 909 Brisbane Road WARNER QLD 4500
DA/10012/2002/DA/1	10231/2002/COMB/DA	COMBINED MCU & RAL APPLICATION FOR 9-15 DUFFIELD ROAD, MURRUMBA DOWNS. LOT 24 ON RP132572	28-Nov-02	Approved	10-Jun-03	Approved	7	10 Bunbury Street, MURRUMBA DOWNS QLD 4503
DA/10012/2002/DA/1	10231/2002/COMB/DA	COMBINED MCU & RAL APPLICATION FOR 9-15 DUFFIELD ROAD, MURRUMBA DOWNS. LOT 24 ON RP132572	28-Nov-02	Approved	10-Jun-03	Approved	7	11 Duffield Road, MURRUMBA DOWNS QLD 4503
DA/10012/2002/DA/1	10231/2002/COMB/DA	COMBINED MCU & RAL APPLICATION FOR 9-15 DUFFIELD ROAD, MURRUMBA DOWNS. LOT 24 ON RP132572	28-Nov-02	Approved	10-Jun-03	Approved	7	15 Duffield Road, MURRUMBA DOWNS QLD 4503
DA/10012/2002/DA/1	10231/2002/COMB/DA	COMBINED MCU & RAL APPLICATION FOR 9-15 DUFFIELD ROAD, MURRUMBA DOWNS. LOT 24 ON RP132572	28-Nov-02	Approved	10-Jun-03	Approved	7	4 Bunbury Street, MURRUMBA DOWNS QLD 4503
DA/10012/2002/DA/1	10231/2002/COMB/DA	COMBINED MCU & RAL APPLICATION FOR 9-15 DUFFIELD ROAD, MURRUMBA DOWNS. LOT 24 ON RP132572	28-Nov-02	Approved	10-Jun-03	Approved	7	6 Bunbury Street, MURRUMBA DOWNS QLD 4503

**List of all DA Approvals since 01/01/2003 where Lots > 4 as at 01/09/2011 with Addresses**

Application Number	Old Application Ref	Description	Lodged	Status	Decided	Decision	#Lots	Address
DA/10012/2002/DA/1	10231/2002/COMB/DA	COMBINED MCU & RAL APPLICATION FOR 9-15 DUFFIELD ROAD, MURRUMBA DOWNS. LOT 24 ON RP132572	28-Nov-02	Approved	10-Jun-03	Approved	7	8 Bunbury Street, MURRUMBA DOWNS QLD 4503
DA/10012/2002/DA/1	10231/2002/COMB/DA	COMBINED MCU & RAL APPLICATION FOR 9-15 DUFFIELD ROAD, MURRUMBA DOWNS. LOT 24 ON RP132572	28-Nov-02	Approved	10-Jun-03	Approved	7	9 Duffield Road, MURRUMBA DOWNS QLD 4503
DA/10012/2002/DA/1	10231/2002/COMB/DA	COMBINED MCU & RAL APPLICATION FOR 9-15 DUFFIELD ROAD, MURRUMBA DOWNS. LOT 24 ON RP132572	28-Nov-02	Approved	10-Jun-03	Approved	7	9-15 Duffield Road, MURRUMBA DOWNS QLD 4503
DA/4550/2003/DA/6	10109/2003/COMB/DA	PROPOSED MATERIAL CHANGE OF USE AND 3 LOT MANAGEMENT SUBDIVISION FOR LOT 5 MARYVALE ROAD, MANGO HILL	23-May-03	Approved	15-Dec-03	Approved	106	1 Jaeger Court, MANGO HILL QLD 4509
DA/4550/2003/DA/6	10109/2003/COMB/DA	PROPOSED MATERIAL CHANGE OF USE AND 3 LOT MANAGEMENT SUBDIVISION FOR LOT 5 MARYVALE ROAD, MANGO HILL	23-May-03	Approved	15-Dec-03	Approved	106	1 Pratincole Close, MANGO HILL QLD 4509
DA/4550/2003/DA/6	10109/2003/COMB/DA	PROPOSED MATERIAL CHANGE OF USE AND 3 LOT MANAGEMENT SUBDIVISION FOR LOT 5 MARYVALE ROAD, MANGO HILL	23-May-03	Approved	15-Dec-03	Approved	106	1 Starling Street, MANGO HILL QLD 4509
DA/4550/2003/DA/6	10109/2003/COMB/DA	PROPOSED MATERIAL CHANGE OF USE AND 3 LOT MANAGEMENT SUBDIVISION FOR LOT 5 MARYVALE ROAD, MANGO HILL	23-May-03	Approved	15-Dec-03	Approved	106	1 Tattler Street, MANGO HILL QLD 4509

**List of all DA Approvals since 01/01/2003 where Lots > 4 as at 01/09/2011 with Addresses**

Application Number	Old Application Ref	Description	Lodged	Status	Decided	Decision	#Lots	Address
DA/4550/2003/DA/6	10109/2003/COMB/DA	PROPOSED MATERIAL CHANGE OF USE AND 3 LOT MANAGEMENT SUBDIVISION FOR LOT 5 MARYVALE ROAD, MANGO HILL	23-May-03	Approved	15-Dec-03	Approved	106	1 Whiteface Street, MANGO HILL QLD 4509
DA/4550/2003/DA/6	10109/2003/COMB/DA	PROPOSED MATERIAL CHANGE OF USE AND 3 LOT MANAGEMENT SUBDIVISION FOR LOT 5 MARYVALE ROAD, MANGO HILL	23-May-03	Approved	15-Dec-03	Approved	106	10 Bronzewing Street, MANGO HILL QLD 4509
DA/4550/2003/DA/6	10109/2003/COMB/DA	PROPOSED MATERIAL CHANGE OF USE AND 3 LOT MANAGEMENT SUBDIVISION FOR LOT 5 MARYVALE ROAD, MANGO HILL	23-May-03	Approved	15-Dec-03	Approved	106	10 Jaeger Court, MANGO HILL QLD 4509
DA/4550/2003/DA/6	10109/2003/COMB/DA	PROPOSED MATERIAL CHANGE OF USE AND 3 LOT MANAGEMENT SUBDIVISION FOR LOT 5 MARYVALE ROAD, MANGO HILL	23-May-03	Approved	15-Dec-03	Approved	106	10 Pratincole Close, MANGO HILL QLD 4509
DA/4550/2003/DA/6	10109/2003/COMB/DA	PROPOSED MATERIAL CHANGE OF USE AND 3 LOT MANAGEMENT SUBDIVISION FOR LOT 5 MARYVALE ROAD, MANGO HILL	23-May-03	Approved	15-Dec-03	Approved	106	10 Starling Street, MANGO HILL QLD 4509
DA/4550/2003/DA/6	10109/2003/COMB/DA	PROPOSED MATERIAL CHANGE OF USE AND 3 LOT MANAGEMENT SUBDIVISION FOR LOT 5 MARYVALE ROAD, MANGO HILL	23-May-03	Approved	15-Dec-03	Approved	106	10 Tattler Street, MANGO HILL QLD 4509

**List of all DA Approvals since 01/01/2003 where Lots > 4 as at 01/09/2011 with Addresses**

Application Number	Old Application Ref	Description	Lodged	Status	Decided	Decision	#Lots	Address
DA/4550/2003/DA/6	10109/2003/COMB/DA	PROPOSED MATERIAL CHANGE OF USE AND 3 LOT MANAGEMENT SUBDIVISION FOR LOT 5 MARYVALE ROAD, MANGO HILL	23-May-03	Approved	15-Dec-03	Approved	106	10 Whiteface Street, MANGO HILL QLD 4509
DA/4550/2003/DA/6	10109/2003/COMB/DA	PROPOSED MATERIAL CHANGE OF USE AND 3 LOT MANAGEMENT SUBDIVISION FOR LOT 5 MARYVALE ROAD, MANGO HILL	23-May-03	Approved	15-Dec-03	Approved	106	11 Bronzewing Street, MANGO HILL QLD 4509
DA/4550/2003/DA/6	10109/2003/COMB/DA	PROPOSED MATERIAL CHANGE OF USE AND 3 LOT MANAGEMENT SUBDIVISION FOR LOT 5 MARYVALE ROAD, MANGO HILL	23-May-03	Approved	15-Dec-03	Approved	106	11 Jaeger Court, MANGO HILL QLD 4509
DA/4550/2003/DA/6	10109/2003/COMB/DA	PROPOSED MATERIAL CHANGE OF USE AND 3 LOT MANAGEMENT SUBDIVISION FOR LOT 5 MARYVALE ROAD, MANGO HILL	23-May-03	Approved	15-Dec-03	Approved	106	11 Pratincole Close, MANGO HILL QLD 4509
DA/4550/2003/DA/6	10109/2003/COMB/DA	PROPOSED MATERIAL CHANGE OF USE AND 3 LOT MANAGEMENT SUBDIVISION FOR LOT 5 MARYVALE ROAD, MANGO HILL	23-May-03	Approved	15-Dec-03	Approved	106	11 Starling Street, MANGO HILL QLD 4509
DA/4550/2003/DA/6	10109/2003/COMB/DA	PROPOSED MATERIAL CHANGE OF USE AND 3 LOT MANAGEMENT SUBDIVISION FOR LOT 5 MARYVALE ROAD, MANGO HILL	23-May-03	Approved	15-Dec-03	Approved	106	11 Whiteface Street, MANGO HILL QLD 4509

**List of all DA Approvals since 01/01/2003 where Lots > 4 as at 01/09/2011 with Addresses**

Application Number	Old Application Ref	Description	Lodged	Status	Decided	Decision	#Lots	Address
DA/4550/2003/DA/6	10109/2003/COMB/DA	PROPOSED MATERIAL CHANGE OF USE AND 3 LOT MANAGEMENT SUBDIVISION FOR LOT 5 MARYVALE ROAD, MANGO HILL	23-May-03	Approved	15-Dec-03	Approved	106	12 Pratincole Close, MANGO HILL QLD 4509
DA/4550/2003/DA/6	10109/2003/COMB/DA	PROPOSED MATERIAL CHANGE OF USE AND 3 LOT MANAGEMENT SUBDIVISION FOR LOT 5 MARYVALE ROAD, MANGO HILL	23-May-03	Approved	15-Dec-03	Approved	106	12 Starling Street, MANGO HILL QLD 4509
DA/4550/2003/DA/6	10109/2003/COMB/DA	PROPOSED MATERIAL CHANGE OF USE AND 3 LOT MANAGEMENT SUBDIVISION FOR LOT 5 MARYVALE ROAD, MANGO HILL	23-May-03	Approved	15-Dec-03	Approved	106	12 Tattler Street, MANGO HILL QLD 4509
DA/4550/2003/DA/6	10109/2003/COMB/DA	PROPOSED MATERIAL CHANGE OF USE AND 3 LOT MANAGEMENT SUBDIVISION FOR LOT 5 MARYVALE ROAD, MANGO HILL	23-May-03	Approved	15-Dec-03	Approved	106	12 Whiteface Street, MANGO HILL QLD 4509
DA/4550/2003/DA/6	10109/2003/COMB/DA	PROPOSED MATERIAL CHANGE OF USE AND 3 LOT MANAGEMENT SUBDIVISION FOR LOT 5 MARYVALE ROAD, MANGO HILL	23-May-03	Approved	15-Dec-03	Approved	106	14 Pratincole Close, MANGO HILL QLD 4509
DA/4550/2003/DA/6	10109/2003/COMB/DA	PROPOSED MATERIAL CHANGE OF USE AND 3 LOT MANAGEMENT SUBDIVISION FOR LOT 5 MARYVALE ROAD, MANGO HILL	23-May-03	Approved	15-Dec-03	Approved	106	14 Starling Street, MANGO HILL QLD 4509

**List of all DA Approvals since 01/01/2003 where Lots > 4 as at 01/09/2011 with Addresses**

Application Number	Old Application Ref	Description	Lodged	Status	Decided	Decision	#Lots	Address
DA/4550/2003/DA/6	10109/2003/COMB/DA	PROPOSED MATERIAL CHANGE OF USE AND 3 LOT MANAGEMENT SUBDIVISION FOR LOT 5 MARYVALE ROAD, MANGO HILL	23-May-03	Approved	15-Dec-03	Approved	106	14 Tattler Street, MANGO HILL QLD 4509
DA/4550/2003/DA/6	10109/2003/COMB/DA	PROPOSED MATERIAL CHANGE OF USE AND 3 LOT MANAGEMENT SUBDIVISION FOR LOT 5 MARYVALE ROAD, MANGO HILL	23-May-03	Approved	15-Dec-03	Approved	106	14 Whiteface Street, MANGO HILL QLD 4509
DA/4550/2003/DA/6	10109/2003/COMB/DA	PROPOSED MATERIAL CHANGE OF USE AND 3 LOT MANAGEMENT SUBDIVISION FOR LOT 5 MARYVALE ROAD, MANGO HILL	23-May-03	Approved	15-Dec-03	Approved	106	15 Bronzewing Street, MANGO HILL QLD 4509
DA/4550/2003/DA/6	10109/2003/COMB/DA	PROPOSED MATERIAL CHANGE OF USE AND 3 LOT MANAGEMENT SUBDIVISION FOR LOT 5 MARYVALE ROAD, MANGO HILL	23-May-03	Approved	15-Dec-03	Approved	106	15 Pratincole Close, MANGO HILL QLD 4509
DA/4550/2003/DA/6	10109/2003/COMB/DA	PROPOSED MATERIAL CHANGE OF USE AND 3 LOT MANAGEMENT SUBDIVISION FOR LOT 5 MARYVALE ROAD, MANGO HILL	23-May-03	Approved	15-Dec-03	Approved	106	15 Starling Street, MANGO HILL QLD 4509
DA/4550/2003/DA/6	10109/2003/COMB/DA	PROPOSED MATERIAL CHANGE OF USE AND 3 LOT MANAGEMENT SUBDIVISION FOR LOT 5 MARYVALE ROAD, MANGO HILL	23-May-03	Approved	15-Dec-03	Approved	106	15 Whiteface Street, MANGO HILL QLD 4509



List of all DA Approvals since 01/01/2003 where Lots > 4 as at 01/09/2011 with Addresses								
Application Number	Old Application Ref	Description	Lodged	Status	Decided	Decision	#Lots	Address
DA/4550/2003/DA/6	10109/2003/COMB/DA	PROPOSED MATERIAL CHANGE OF USE AND 3 LOT MANAGEMENT SUBDIVISION FOR LOT 5 MARYVALE ROAD, MANGO HILL	23-May-03	Approved	15-Dec-03	Approved	106	16 Pratincole Close, MANGO HILL QLD 4509
DA/4550/2003/DA/6	10109/2003/COMB/DA	PROPOSED MATERIAL CHANGE OF USE AND 3 LOT MANAGEMENT SUBDIVISION FOR LOT 5 MARYVALE ROAD, MANGO HILL	23-May-03	Approved	15-Dec-03	Approved	106	16 Starling Street, MANGO HILL QLD 4509
DA/4550/2003/DA/6	10109/2003/COMB/DA	PROPOSED MATERIAL CHANGE OF USE AND 3 LOT MANAGEMENT SUBDIVISION FOR LOT 5 MARYVALE ROAD, MANGO HILL	23-May-03	Approved	15-Dec-03	Approved	106	16 Tattler Street, MANGO HILL QLD 4509
DA/4550/2003/DA/6	10109/2003/COMB/DA	PROPOSED MATERIAL CHANGE OF USE AND 3 LOT MANAGEMENT SUBDIVISION FOR LOT 5 MARYVALE ROAD, MANGO HILL	23-May-03	Approved	15-Dec-03	Approved	106	16 Whiteface Street, MANGO HILL QLD 4509
DA/4550/2003/DA/6	10109/2003/COMB/DA	PROPOSED MATERIAL CHANGE OF USE AND 3 LOT MANAGEMENT SUBDIVISION FOR LOT 5 MARYVALE ROAD, MANGO HILL	23-May-03	Approved	15-Dec-03	Approved	106	17 Bronzewing Street, MANGO HILL QLD 4509
DA/4550/2003/DA/6	10109/2003/COMB/DA	PROPOSED MATERIAL CHANGE OF USE AND 3 LOT MANAGEMENT SUBDIVISION FOR LOT 5 MARYVALE ROAD, MANGO HILL	23-May-03	Approved	15-Dec-03	Approved	106	17 Starling Street, MANGO HILL QLD 4509

**List of all DA Approvals since 01/01/2003 where Lots > 4 as at 01/09/2011 with Addresses**

Application Number	Old Application Ref	Description	Lodged	Status	Decided	Decision	#Lots	Address
DA/4550/2003/DA/6	10109/2003/COMB/DA	PROPOSED MATERIAL CHANGE OF USE AND 3 LOT MANAGEMENT SUBDIVISION FOR LOT 5 MARYVALE ROAD, MANGO HILL	23-May-03	Approved	15-Dec-03	Approved	106	17 Whiteface Street, MANGO HILL QLD 4509
DA/4550/2003/DA/6	10109/2003/COMB/DA	PROPOSED MATERIAL CHANGE OF USE AND 3 LOT MANAGEMENT SUBDIVISION FOR LOT 5 MARYVALE ROAD, MANGO HILL	23-May-03	Approved	15-Dec-03	Approved	106	18 Starling Street, MANGO HILL QLD 4509
DA/4550/2003/DA/6	10109/2003/COMB/DA	PROPOSED MATERIAL CHANGE OF USE AND 3 LOT MANAGEMENT SUBDIVISION FOR LOT 5 MARYVALE ROAD, MANGO HILL	23-May-03	Approved	15-Dec-03	Approved	106	18 Tattler Street, MANGO HILL QLD 4509
DA/4550/2003/DA/6	10109/2003/COMB/DA	PROPOSED MATERIAL CHANGE OF USE AND 3 LOT MANAGEMENT SUBDIVISION FOR LOT 5 MARYVALE ROAD, MANGO HILL	23-May-03	Approved	15-Dec-03	Approved	106	18 Whiteface Street, MANGO HILL QLD 4509
DA/4550/2003/DA/6	10109/2003/COMB/DA	PROPOSED MATERIAL CHANGE OF USE AND 3 LOT MANAGEMENT SUBDIVISION FOR LOT 5 MARYVALE ROAD, MANGO HILL	23-May-03	Approved	15-Dec-03	Approved	106	19 Bronzewing Street, MANGO HILL QLD 4509
DA/4550/2003/DA/6	10109/2003/COMB/DA	PROPOSED MATERIAL CHANGE OF USE AND 3 LOT MANAGEMENT SUBDIVISION FOR LOT 5 MARYVALE ROAD, MANGO HILL	23-May-03	Approved	15-Dec-03	Approved	106	19 Starling Street, MANGO HILL QLD 4509

**List of all DA Approvals since 01/01/2003 where Lots > 4 as at 01/09/2011 with Addresses**

Application Number	Old Application Ref	Description	Lodged	Status	Decided	Decision	#Lots	Address
DA/4550/2003/DA/6	10109/2003/COMB/DA	PROPOSED MATERIAL CHANGE OF USE AND 3 LOT MANAGEMENT SUBDIVISION FOR LOT 5 MARYVALE ROAD, MANGO HILL	23-May-03	Approved	15-Dec-03	Approved	106	2 Bronzewing Street, MANGO HILL QLD 4509
DA/4550/2003/DA/6	10109/2003/COMB/DA	PROPOSED MATERIAL CHANGE OF USE AND 3 LOT MANAGEMENT SUBDIVISION FOR LOT 5 MARYVALE ROAD, MANGO HILL	23-May-03	Approved	15-Dec-03	Approved	106	2 Jaeger Court, MANGO HILL QLD 4509
DA/4550/2003/DA/6	10109/2003/COMB/DA	PROPOSED MATERIAL CHANGE OF USE AND 3 LOT MANAGEMENT SUBDIVISION FOR LOT 5 MARYVALE ROAD, MANGO HILL	23-May-03	Approved	15-Dec-03	Approved	106	2 Starling Street, MANGO HILL QLD 4509
DA/4550/2003/DA/6	10109/2003/COMB/DA	PROPOSED MATERIAL CHANGE OF USE AND 3 LOT MANAGEMENT SUBDIVISION FOR LOT 5 MARYVALE ROAD, MANGO HILL	23-May-03	Approved	15-Dec-03	Approved	106	2 Tattler Street, MANGO HILL QLD 4509
DA/4550/2003/DA/6	10109/2003/COMB/DA	PROPOSED MATERIAL CHANGE OF USE AND 3 LOT MANAGEMENT SUBDIVISION FOR LOT 5 MARYVALE ROAD, MANGO HILL	23-May-03	Approved	15-Dec-03	Approved	106	2 Whiteface Street, MANGO HILL QLD 4509
DA/4550/2003/DA/6	10109/2003/COMB/DA	PROPOSED MATERIAL CHANGE OF USE AND 3 LOT MANAGEMENT SUBDIVISION FOR LOT 5 MARYVALE ROAD, MANGO HILL	23-May-03	Approved	15-Dec-03	Approved	106	20 Starling Street, MANGO HILL QLD 4509

**List of all DA Approvals since 01/01/2003 where Lots > 4 as at 01/09/2011 with Addresses**

Application Number	Old Application Ref	Description	Lodged	Status	Decided	Decision	#Lots	Address
DA/4550/2003/DA/6	10109/2003/COMB/DA	PROPOSED MATERIAL CHANGE OF USE AND 3 LOT MANAGEMENT SUBDIVISION FOR LOT 5 MARYVALE ROAD, MANGO HILL	23-May-03	Approved	15-Dec-03	Approved	106	20 Whiteface Street, MANGO HILL QLD 4509
DA/4550/2003/DA/6	10109/2003/COMB/DA	PROPOSED MATERIAL CHANGE OF USE AND 3 LOT MANAGEMENT SUBDIVISION FOR LOT 5 MARYVALE ROAD, MANGO HILL	23-May-03	Approved	15-Dec-03	Approved	106	21 Starling Street, MANGO HILL QLD 4509
DA/4550/2003/DA/6	10109/2003/COMB/DA	PROPOSED MATERIAL CHANGE OF USE AND 3 LOT MANAGEMENT SUBDIVISION FOR LOT 5 MARYVALE ROAD, MANGO HILL	23-May-03	Approved	15-Dec-03	Approved	106	22 Starling Street, MANGO HILL QLD 4509
DA/4550/2003/DA/6	10109/2003/COMB/DA	PROPOSED MATERIAL CHANGE OF USE AND 3 LOT MANAGEMENT SUBDIVISION FOR LOT 5 MARYVALE ROAD, MANGO HILL	23-May-03	Approved	15-Dec-03	Approved	106	22 Whiteface Street, MANGO HILL QLD 4509
DA/4550/2003/DA/6	10109/2003/COMB/DA	PROPOSED MATERIAL CHANGE OF USE AND 3 LOT MANAGEMENT SUBDIVISION FOR LOT 5 MARYVALE ROAD, MANGO HILL	23-May-03	Approved	15-Dec-03	Approved	106	23 Starling Street, MANGO HILL QLD 4509
DA/4550/2003/DA/6	10109/2003/COMB/DA	PROPOSED MATERIAL CHANGE OF USE AND 3 LOT MANAGEMENT SUBDIVISION FOR LOT 5 MARYVALE ROAD, MANGO HILL	23-May-03	Approved	15-Dec-03	Approved	106	24 Whiteface Street, MANGO HILL QLD 4509

List of all DA Approvals since 01/01/2003 where Lots > 4 as at 01/09/2011 with Addresses								
Application Number	Old Application Ref	Description	Lodged	Status	Decided	Decision	#Lots	Address
DA/4550/2003/DA/6	10109/2003/COMB/DA	PROPOSED MATERIAL CHANGE OF USE AND 3 LOT MANAGEMENT SUBDIVISION FOR LOT 5 MARYVALE ROAD, MANGO HILL	23-May-03	Approved	15-Dec-03	Approved	106	3 Bronzewing Street, MANGO HILL QLD 4509
DA/4550/2003/DA/6	10109/2003/COMB/DA	PROPOSED MATERIAL CHANGE OF USE AND 3 LOT MANAGEMENT SUBDIVISION FOR LOT 5 MARYVALE ROAD, MANGO HILL	23-May-03	Approved	15-Dec-03	Approved	106	3 Jaeger Court, MANGO HILL QLD 4509
DA/4550/2003/DA/6	10109/2003/COMB/DA	PROPOSED MATERIAL CHANGE OF USE AND 3 LOT MANAGEMENT SUBDIVISION FOR LOT 5 MARYVALE ROAD, MANGO HILL	23-May-03	Approved	15-Dec-03	Approved	106	3 Pratincole Close, MANGO HILL QLD 4509
DA/4550/2003/DA/6	10109/2003/COMB/DA	PROPOSED MATERIAL CHANGE OF USE AND 3 LOT MANAGEMENT SUBDIVISION FOR LOT 5 MARYVALE ROAD, MANGO HILL	23-May-03	Approved	15-Dec-03	Approved	106	3 Starling Street, MANGO HILL QLD 4509
DA/4550/2003/DA/6	10109/2003/COMB/DA	PROPOSED MATERIAL CHANGE OF USE AND 3 LOT MANAGEMENT SUBDIVISION FOR LOT 5 MARYVALE ROAD, MANGO HILL	23-May-03	Approved	15-Dec-03	Approved	106	3 Whiteface Street, MANGO HILL QLD 4509
DA/4550/2003/DA/6	10109/2003/COMB/DA	PROPOSED MATERIAL CHANGE OF USE AND 3 LOT MANAGEMENT SUBDIVISION FOR LOT 5 MARYVALE ROAD, MANGO HILL	23-May-03	Approved	15-Dec-03	Approved	106	4 Bronzewing Street, MANGO HILL QLD 4509

List of all DA Approvals since 01/01/2003 where Lots > 4 as at 01/09/2011 with Addresses								
Application Number	Old Application Ref	Description	Lodged	Status	Decided	Decision	#Lots	Address
DA/4550/2003/DA/6	10109/2003/COMB/DA	PROPOSED MATERIAL CHANGE OF USE AND 3 LOT MANAGEMENT SUBDIVISION FOR LOT 5 MARYVALE ROAD, MANGO HILL	23-May-03	Approved	15-Dec-03	Approved	106	4 Jaeger Court, MANGO HILL QLD 4509
DA/4550/2003/DA/6	10109/2003/COMB/DA	PROPOSED MATERIAL CHANGE OF USE AND 3 LOT MANAGEMENT SUBDIVISION FOR LOT 5 MARYVALE ROAD, MANGO HILL	23-May-03	Approved	15-Dec-03	Approved	106	4 Pratincole Close, MANGO HILL QLD 4509
DA/4550/2003/DA/6	10109/2003/COMB/DA	PROPOSED MATERIAL CHANGE OF USE AND 3 LOT MANAGEMENT SUBDIVISION FOR LOT 5 MARYVALE ROAD, MANGO HILL	23-May-03	Approved	15-Dec-03	Approved	106	4 Starling Street, MANGO HILL QLD 4509
DA/4550/2003/DA/6	10109/2003/COMB/DA	PROPOSED MATERIAL CHANGE OF USE AND 3 LOT MANAGEMENT SUBDIVISION FOR LOT 5 MARYVALE ROAD, MANGO HILL	23-May-03	Approved	15-Dec-03	Approved	106	4 Whiteface Street, MANGO HILL QLD 4509
DA/4550/2003/DA/6	10109/2003/COMB/DA	PROPOSED MATERIAL CHANGE OF USE AND 3 LOT MANAGEMENT SUBDIVISION FOR LOT 5 MARYVALE ROAD, MANGO HILL	23-May-03	Approved	15-Dec-03	Approved	106	42 Maryvale Road, MANGO HILL QLD 4509
DA/4550/2003/DA/6	10109/2003/COMB/DA	PROPOSED MATERIAL CHANGE OF USE AND 3 LOT MANAGEMENT SUBDIVISION FOR LOT 5 MARYVALE ROAD, MANGO HILL	23-May-03	Approved	15-Dec-03	Approved	106	44 Maryvale Road, MANGO HILL QLD 4509



**List of all DA Approvals since 01/01/2003 where Lots > 4 as at 01/09/2011 with Addresses**

Application Number	Old Application Ref	Description	Lodged	Status	Decided	Decision	#Lots	Address
DA/4550/2003/DA/6	10109/2003/COMB/DA	PROPOSED MATERIAL CHANGE OF USE AND 3 LOT MANAGEMENT SUBDIVISION FOR LOT 5 MARYVALE ROAD, MANGO HILL	23-May-03	Approved	15-Dec-03	Approved	106	46 Maryvale Road, MANGO HILL QLD 4509
DA/4550/2003/DA/6	10109/2003/COMB/DA	PROPOSED MATERIAL CHANGE OF USE AND 3 LOT MANAGEMENT SUBDIVISION FOR LOT 5 MARYVALE ROAD, MANGO HILL	23-May-03	Approved	15-Dec-03	Approved	106	48 Maryvale Road, MANGO HILL QLD 4509
DA/4550/2003/DA/6	10109/2003/COMB/DA	PROPOSED MATERIAL CHANGE OF USE AND 3 LOT MANAGEMENT SUBDIVISION FOR LOT 5 MARYVALE ROAD, MANGO HILL	23-May-03	Approved	15-Dec-03	Approved	106	5 Bronzewing Street, MANGO HILL QLD 4509
DA/4550/2003/DA/6	10109/2003/COMB/DA	PROPOSED MATERIAL CHANGE OF USE AND 3 LOT MANAGEMENT SUBDIVISION FOR LOT 5 MARYVALE ROAD, MANGO HILL	23-May-03	Approved	15-Dec-03	Approved	106	5 Jaeger Court, MANGO HILL QLD 4509
DA/4550/2003/DA/6	10109/2003/COMB/DA	PROPOSED MATERIAL CHANGE OF USE AND 3 LOT MANAGEMENT SUBDIVISION FOR LOT 5 MARYVALE ROAD, MANGO HILL	23-May-03	Approved	15-Dec-03	Approved	106	5 Pratincole Close, MANGO HILL QLD 4509
DA/4550/2003/DA/6	10109/2003/COMB/DA	PROPOSED MATERIAL CHANGE OF USE AND 3 LOT MANAGEMENT SUBDIVISION FOR LOT 5 MARYVALE ROAD, MANGO HILL	23-May-03	Approved	15-Dec-03	Approved	106	5 Starling Street, MANGO HILL QLD 4509

**List of all DA Approvals since 01/01/2003 where Lots > 4 as at 01/09/2011 with Addresses**

Application Number	Old Application Ref	Description	Lodged	Status	Decided	Decision	#Lots	Address
DA/4550/2003/DA/6	10109/2003/COMB/DA	PROPOSED MATERIAL CHANGE OF USE AND 3 LOT MANAGEMENT SUBDIVISION FOR LOT 5 MARYVALE ROAD, MANGO HILL	23-May-03	Approved	15-Dec-03	Approved	106	5 Whiteface Street, MANGO HILL QLD 4509
DA/4550/2003/DA/6	10109/2003/COMB/DA	PROPOSED MATERIAL CHANGE OF USE AND 3 LOT MANAGEMENT SUBDIVISION FOR LOT 5 MARYVALE ROAD, MANGO HILL	23-May-03	Approved	15-Dec-03	Approved	106	50 Maryvale Road, MANGO HILL QLD 4509
DA/4550/2003/DA/6	10109/2003/COMB/DA	PROPOSED MATERIAL CHANGE OF USE AND 3 LOT MANAGEMENT SUBDIVISION FOR LOT 5 MARYVALE ROAD, MANGO HILL	23-May-03	Approved	15-Dec-03	Approved	106	52 Maryvale Road, MANGO HILL QLD 4509
DA/4550/2003/DA/6	10109/2003/COMB/DA	PROPOSED MATERIAL CHANGE OF USE AND 3 LOT MANAGEMENT SUBDIVISION FOR LOT 5 MARYVALE ROAD, MANGO HILL	23-May-03	Approved	15-Dec-03	Approved	106	54 Maryvale Road, MANGO HILL QLD 4509
DA/4550/2003/DA/6	10109/2003/COMB/DA	PROPOSED MATERIAL CHANGE OF USE AND 3 LOT MANAGEMENT SUBDIVISION FOR LOT 5 MARYVALE ROAD, MANGO HILL	23-May-03	Approved	15-Dec-03	Approved	106	56 Maryvale Road, MANGO HILL QLD 4509
DA/4550/2003/DA/6	10109/2003/COMB/DA	PROPOSED MATERIAL CHANGE OF USE AND 3 LOT MANAGEMENT SUBDIVISION FOR LOT 5 MARYVALE ROAD, MANGO HILL	23-May-03	Approved	15-Dec-03	Approved	106	58 Maryvale Road, MANGO HILL QLD 4509

**List of all DA Approvals since 01/01/2003 where Lots > 4 as at 01/09/2011 with Addresses**

Application Number	Old Application Ref	Description	Lodged	Status	Decided	Decision	#Lots	Address
DA/4550/2003/DA/6	10109/2003/COMB/DA	PROPOSED MATERIAL CHANGE OF USE AND 3 LOT MANAGEMENT SUBDIVISION FOR LOT 5 MARYVALE ROAD, MANGO HILL	23-May-03	Approved	15-Dec-03	Approved	106	6 Bronzewing Street, MANGO HILL QLD 4509
DA/4550/2003/DA/6	10109/2003/COMB/DA	PROPOSED MATERIAL CHANGE OF USE AND 3 LOT MANAGEMENT SUBDIVISION FOR LOT 5 MARYVALE ROAD, MANGO HILL	23-May-03	Approved	15-Dec-03	Approved	106	6 Jaeger Court, MANGO HILL QLD 4509
DA/4550/2003/DA/6	10109/2003/COMB/DA	PROPOSED MATERIAL CHANGE OF USE AND 3 LOT MANAGEMENT SUBDIVISION FOR LOT 5 MARYVALE ROAD, MANGO HILL	23-May-03	Approved	15-Dec-03	Approved	106	6 Pratincole Close, MANGO HILL QLD 4509
DA/4550/2003/DA/6	10109/2003/COMB/DA	PROPOSED MATERIAL CHANGE OF USE AND 3 LOT MANAGEMENT SUBDIVISION FOR LOT 5 MARYVALE ROAD, MANGO HILL	23-May-03	Approved	15-Dec-03	Approved	106	6 Starling Street, MANGO HILL QLD 4509
DA/4550/2003/DA/6	10109/2003/COMB/DA	PROPOSED MATERIAL CHANGE OF USE AND 3 LOT MANAGEMENT SUBDIVISION FOR LOT 5 MARYVALE ROAD, MANGO HILL	23-May-03	Approved	15-Dec-03	Approved	106	6 Tattler Street, MANGO HILL QLD 4509
DA/4550/2003/DA/6	10109/2003/COMB/DA	PROPOSED MATERIAL CHANGE OF USE AND 3 LOT MANAGEMENT SUBDIVISION FOR LOT 5 MARYVALE ROAD, MANGO HILL	23-May-03	Approved	15-Dec-03	Approved	106	6 Whiteface Street, MANGO HILL QLD 4509

List of all DA Approvals since 01/01/2003 where Lots > 4 as at 01/09/2011 with Addresses								
Application Number	Old Application Ref	Description	Lodged	Status	Decided	Decision	#Lots	Address
DA/4550/2003/DA/6	10109/2003/COMB/DA	PROPOSED MATERIAL CHANGE OF USE AND 3 LOT MANAGEMENT SUBDIVISION FOR LOT 5 MARYVALE ROAD, MANGO HILL	23-May-03	Approved	15-Dec-03	Approved	106	60 Maryvale Road, MANGO HILL QLD 4509
DA/4550/2003/DA/6	10109/2003/COMB/DA	PROPOSED MATERIAL CHANGE OF USE AND 3 LOT MANAGEMENT SUBDIVISION FOR LOT 5 MARYVALE ROAD, MANGO HILL	23-May-03	Approved	15-Dec-03	Approved	106	62 Maryvale Road, MANGO HILL QLD 4509
DA/4550/2003/DA/6	10109/2003/COMB/DA	PROPOSED MATERIAL CHANGE OF USE AND 3 LOT MANAGEMENT SUBDIVISION FOR LOT 5 MARYVALE ROAD, MANGO HILL	23-May-03	Approved	15-Dec-03	Approved	106	64 Maryvale Road, MANGO HILL QLD 4509
DA/4550/2003/DA/6	10109/2003/COMB/DA	PROPOSED MATERIAL CHANGE OF USE AND 3 LOT MANAGEMENT SUBDIVISION FOR LOT 5 MARYVALE ROAD, MANGO HILL	23-May-03	Approved	15-Dec-03	Approved	106	66 Maryvale Road, MANGO HILL QLD 4509
DA/4550/2003/DA/6	10109/2003/COMB/DA	PROPOSED MATERIAL CHANGE OF USE AND 3 LOT MANAGEMENT SUBDIVISION FOR LOT 5 MARYVALE ROAD, MANGO HILL	23-May-03	Approved	15-Dec-03	Approved	106	68 Maryvale Road, MANGO HILL QLD 4509
DA/4550/2003/DA/6	10109/2003/COMB/DA	PROPOSED MATERIAL CHANGE OF USE AND 3 LOT MANAGEMENT SUBDIVISION FOR LOT 5 MARYVALE ROAD, MANGO HILL	23-May-03	Approved	15-Dec-03	Approved	106	7 Bronzewing Street, MANGO HILL QLD 4509

List of all DA Approvals since 01/01/2003 where Lots > 4 as at 01/09/2011 with Addresses								
Application Number	Old Application Ref	Description	Lodged	Status	Decided	Decision	#Lots	Address
DA/4550/2003/DA/6	10109/2003/COMB/DA	PROPOSED MATERIAL CHANGE OF USE AND 3 LOT MANAGEMENT SUBDIVISION FOR LOT 5 MARYVALE ROAD, MANGO HILL	23-May-03	Approved	15-Dec-03	Approved	106	7 Jaeger Court, MANGO HILL QLD 4509
DA/4550/2003/DA/6	10109/2003/COMB/DA	PROPOSED MATERIAL CHANGE OF USE AND 3 LOT MANAGEMENT SUBDIVISION FOR LOT 5 MARYVALE ROAD, MANGO HILL	23-May-03	Approved	15-Dec-03	Approved	106	7 Pratincole Close, MANGO HILL QLD 4509
DA/4550/2003/DA/6	10109/2003/COMB/DA	PROPOSED MATERIAL CHANGE OF USE AND 3 LOT MANAGEMENT SUBDIVISION FOR LOT 5 MARYVALE ROAD, MANGO HILL	23-May-03	Approved	15-Dec-03	Approved	106	7 Starling Street, MANGO HILL QLD 4509
DA/4550/2003/DA/6	10109/2003/COMB/DA	PROPOSED MATERIAL CHANGE OF USE AND 3 LOT MANAGEMENT SUBDIVISION FOR LOT 5 MARYVALE ROAD, MANGO HILL	23-May-03	Approved	15-Dec-03	Approved	106	7 Thornbill Street, MANGO HILL QLD 4509
DA/4550/2003/DA/6	10109/2003/COMB/DA	PROPOSED MATERIAL CHANGE OF USE AND 3 LOT MANAGEMENT SUBDIVISION FOR LOT 5 MARYVALE ROAD, MANGO HILL	23-May-03	Approved	15-Dec-03	Approved	106	7 Whiteface Street, MANGO HILL QLD 4509
DA/4550/2003/DA/6	10109/2003/COMB/DA	PROPOSED MATERIAL CHANGE OF USE AND 3 LOT MANAGEMENT SUBDIVISION FOR LOT 5 MARYVALE ROAD, MANGO HILL	23-May-03	Approved	15-Dec-03	Approved	106	70 Maryvale Road, MANGO HILL QLD 4509

List of all DA Approvals since 01/01/2003 where Lots > 4 as at 01/09/2011 with Addresses								
Application Number	Old Application Ref	Description	Lodged	Status	Decided	Decision	#Lots	Address
DA/4550/2003/DA/6	10109/2003/COMB/DA	PROPOSED MATERIAL CHANGE OF USE AND 3 LOT MANAGEMENT SUBDIVISION FOR LOT 5 MARYVALE ROAD, MANGO HILL	23-May-03	Approved	15-Dec-03	Approved	106	72 Maryvale Road, MANGO HILL QLD 4509
DA/4550/2003/DA/6	10109/2003/COMB/DA	PROPOSED MATERIAL CHANGE OF USE AND 3 LOT MANAGEMENT SUBDIVISION FOR LOT 5 MARYVALE ROAD, MANGO HILL	23-May-03	Approved	15-Dec-03	Approved	106	8 Bronzewing Street, MANGO HILL QLD 4509
DA/4550/2003/DA/6	10109/2003/COMB/DA	PROPOSED MATERIAL CHANGE OF USE AND 3 LOT MANAGEMENT SUBDIVISION FOR LOT 5 MARYVALE ROAD, MANGO HILL	23-May-03	Approved	15-Dec-03	Approved	106	8 Jaeger Court, MANGO HILL QLD 4509
DA/4550/2003/DA/6	10109/2003/COMB/DA	PROPOSED MATERIAL CHANGE OF USE AND 3 LOT MANAGEMENT SUBDIVISION FOR LOT 5 MARYVALE ROAD, MANGO HILL	23-May-03	Approved	15-Dec-03	Approved	106	8 Pratincole Close, MANGO HILL QLD 4509
DA/4550/2003/DA/6	10109/2003/COMB/DA	PROPOSED MATERIAL CHANGE OF USE AND 3 LOT MANAGEMENT SUBDIVISION FOR LOT 5 MARYVALE ROAD, MANGO HILL	23-May-03	Approved	15-Dec-03	Approved	106	8 Starling Street, MANGO HILL QLD 4509
DA/4550/2003/DA/6	10109/2003/COMB/DA	PROPOSED MATERIAL CHANGE OF USE AND 3 LOT MANAGEMENT SUBDIVISION FOR LOT 5 MARYVALE ROAD, MANGO HILL	23-May-03	Approved	15-Dec-03	Approved	106	8 Tattler Street, MANGO HILL QLD 4509



**List of all DA Approvals since 01/01/2003 where Lots > 4 as at 01/09/2011 with Addresses**

Application Number	Old Application Ref	Description	Lodged	Status	Decided	Decision	#Lots	Address
DA/4550/2003/DA/6	10109/2003/COMB/DA	PROPOSED MATERIAL CHANGE OF USE AND 3 LOT MANAGEMENT SUBDIVISION FOR LOT 5 MARYVALE ROAD, MANGO HILL	23-May-03	Approved	15-Dec-03	Approved	106	8 Whiteface Street, MANGO HILL QLD 4509
DA/4550/2003/DA/6	10109/2003/COMB/DA	PROPOSED MATERIAL CHANGE OF USE AND 3 LOT MANAGEMENT SUBDIVISION FOR LOT 5 MARYVALE ROAD, MANGO HILL	23-May-03	Approved	15-Dec-03	Approved	106	9 Bronzewing Street, MANGO HILL QLD 4509
DA/4550/2003/DA/6	10109/2003/COMB/DA	PROPOSED MATERIAL CHANGE OF USE AND 3 LOT MANAGEMENT SUBDIVISION FOR LOT 5 MARYVALE ROAD, MANGO HILL	23-May-03	Approved	15-Dec-03	Approved	106	9 Jaeger Court, MANGO HILL QLD 4509
DA/4550/2003/DA/6	10109/2003/COMB/DA	PROPOSED MATERIAL CHANGE OF USE AND 3 LOT MANAGEMENT SUBDIVISION FOR LOT 5 MARYVALE ROAD, MANGO HILL	23-May-03	Approved	15-Dec-03	Approved	106	9 Pratincole Close, MANGO HILL QLD 4509
DA/4550/2003/DA/6	10109/2003/COMB/DA	PROPOSED MATERIAL CHANGE OF USE AND 3 LOT MANAGEMENT SUBDIVISION FOR LOT 5 MARYVALE ROAD, MANGO HILL	23-May-03	Approved	15-Dec-03	Approved	106	9 Starling Street, MANGO HILL QLD 4509
DA/4550/2003/DA/6	10109/2003/COMB/DA	PROPOSED MATERIAL CHANGE OF USE AND 3 LOT MANAGEMENT SUBDIVISION FOR LOT 5 MARYVALE ROAD, MANGO HILL	23-May-03	Approved	15-Dec-03	Approved	106	9 Whiteface Street, MANGO HILL QLD 4509

**List of all DA Approvals since 01/01/2003 where Lots > 4 as at 01/09/2011 with Addresses**

Application Number	Old Application Ref	Description	Lodged	Status	Decided	Decision	#Lots	Address
DA/4550/2003/DA/6	10109/2003/COMB/DA	PROPOSED MATERIAL CHANGE OF USE AND 3 LOT MANAGEMENT SUBDIVISION FOR LOT 5 MARYVALE ROAD, MANGO HILL	23-May-03	Approved	15-Dec-03	Approved	106	Craig Park 3-7 Tattler Street, MANGO HILL QLD 4509
DA/4550/2003/DA/6	10109/2003/COMB/DA	PROPOSED MATERIAL CHANGE OF USE AND 3 LOT MANAGEMENT SUBDIVISION FOR LOT 5 MARYVALE ROAD, MANGO HILL	23-May-03	Approved	15-Dec-03	Approved	106	Lot 5 Maryvale RoadMANGO HILL QLD 4509
DA/4550/2003/DA/6	10109/2003/COMB/DA	PROPOSED MATERIAL CHANGE OF USE AND 3 LOT MANAGEMENT SUBDIVISION FOR LOT 5 MARYVALE ROAD, MANGO HILL	23-May-03	Approved	15-Dec-03	Approved	106	Starling Street Park Starling Street, MANGO HILL QLD 4509
DA/4550/2003/DA/6	10109/2003/COMB/DA	PROPOSED MATERIAL CHANGE OF USE AND 3 LOT MANAGEMENT SUBDIVISION FOR LOT 5 MARYVALE ROAD, MANGO HILL	23-May-03	Approved	07-May-04	Approved	106	1 Jaeger Court, MANGO HILL QLD 4509
DA/4550/2003/DA/6	10109/2003/COMB/DA	PROPOSED MATERIAL CHANGE OF USE AND 3 LOT MANAGEMENT SUBDIVISION FOR LOT 5 MARYVALE ROAD, MANGO HILL	23-May-03	Approved	07-May-04	Approved	106	1 Pratincole Close, MANGO HILL QLD 4509
DA/4550/2003/DA/6	10109/2003/COMB/DA	PROPOSED MATERIAL CHANGE OF USE AND 3 LOT MANAGEMENT SUBDIVISION FOR LOT 5 MARYVALE ROAD, MANGO HILL	23-May-03	Approved	07-May-04	Approved	106	1 Starling Street, MANGO HILL QLD 4509

List of all DA Approvals since 01/01/2003 where Lots > 4 as at 01/09/2011 with Addresses								
Application Number	Old Application Ref	Description	Lodged	Status	Decided	Decision	#Lots	Address
DA/4550/2003/DA/6	10109/2003/COMB/DA	PROPOSED MATERIAL CHANGE OF USE AND 3 LOT MANAGEMENT SUBDIVISION FOR LOT 5 MARYVALE ROAD, MANGO HILL	23-May-03	Approved	07-May-04	Approved	106	1 Tattler Street, MANGO HILL QLD 4509
DA/4550/2003/DA/6	10109/2003/COMB/DA	PROPOSED MATERIAL CHANGE OF USE AND 3 LOT MANAGEMENT SUBDIVISION FOR LOT 5 MARYVALE ROAD, MANGO HILL	23-May-03	Approved	07-May-04	Approved	106	1 Whiteface Street, MANGO HILL QLD 4509
DA/4550/2003/DA/6	10109/2003/COMB/DA	PROPOSED MATERIAL CHANGE OF USE AND 3 LOT MANAGEMENT SUBDIVISION FOR LOT 5 MARYVALE ROAD, MANGO HILL	23-May-03	Approved	07-May-04	Approved	106	10 Bronzewing Street, MANGO HILL QLD 4509
DA/4550/2003/DA/6	10109/2003/COMB/DA	PROPOSED MATERIAL CHANGE OF USE AND 3 LOT MANAGEMENT SUBDIVISION FOR LOT 5 MARYVALE ROAD, MANGO HILL	23-May-03	Approved	07-May-04	Approved	106	10 Jaeger Court, MANGO HILL QLD 4509
DA/4550/2003/DA/6	10109/2003/COMB/DA	PROPOSED MATERIAL CHANGE OF USE AND 3 LOT MANAGEMENT SUBDIVISION FOR LOT 5 MARYVALE ROAD, MANGO HILL	23-May-03	Approved	07-May-04	Approved	106	10 Pratincole Close, MANGO HILL QLD 4509
DA/4550/2003/DA/6	10109/2003/COMB/DA	PROPOSED MATERIAL CHANGE OF USE AND 3 LOT MANAGEMENT SUBDIVISION FOR LOT 5 MARYVALE ROAD, MANGO HILL	23-May-03	Approved	07-May-04	Approved	106	10 Starling Street, MANGO HILL QLD 4509

List of all DA Approvals since 01/01/2003 where Lots > 4 as at 01/09/2011 with Addresses								
Application Number	Old Application Ref	Description	Lodged	Status	Decided	Decision	#Lots	Address
DA/4550/2003/DA/6	10109/2003/COMB/DA	PROPOSED MATERIAL CHANGE OF USE AND 3 LOT MANAGEMENT SUBDIVISION FOR LOT 5 MARYVALE ROAD, MANGO HILL	23-May-03	Approved	07-May-04	Approved	106	10 Tattler Street, MANGO HILL QLD 4509
DA/4550/2003/DA/6	10109/2003/COMB/DA	PROPOSED MATERIAL CHANGE OF USE AND 3 LOT MANAGEMENT SUBDIVISION FOR LOT 5 MARYVALE ROAD, MANGO HILL	23-May-03	Approved	07-May-04	Approved	106	10 Whiteface Street, MANGO HILL QLD 4509
DA/4550/2003/DA/6	10109/2003/COMB/DA	PROPOSED MATERIAL CHANGE OF USE AND 3 LOT MANAGEMENT SUBDIVISION FOR LOT 5 MARYVALE ROAD, MANGO HILL	23-May-03	Approved	07-May-04	Approved	106	11 Bronzewing Street, MANGO HILL QLD 4509
DA/4550/2003/DA/6	10109/2003/COMB/DA	PROPOSED MATERIAL CHANGE OF USE AND 3 LOT MANAGEMENT SUBDIVISION FOR LOT 5 MARYVALE ROAD, MANGO HILL	23-May-03	Approved	07-May-04	Approved	106	11 Jaeger Court, MANGO HILL QLD 4509
DA/4550/2003/DA/6	10109/2003/COMB/DA	PROPOSED MATERIAL CHANGE OF USE AND 3 LOT MANAGEMENT SUBDIVISION FOR LOT 5 MARYVALE ROAD, MANGO HILL	23-May-03	Approved	07-May-04	Approved	106	11 Pratincole Close, MANGO HILL QLD 4509
DA/4550/2003/DA/6	10109/2003/COMB/DA	PROPOSED MATERIAL CHANGE OF USE AND 3 LOT MANAGEMENT SUBDIVISION FOR LOT 5 MARYVALE ROAD, MANGO HILL	23-May-03	Approved	07-May-04	Approved	106	11 Starling Street, MANGO HILL QLD 4509

**List of all DA Approvals since 01/01/2003 where Lots > 4 as at 01/09/2011 with Addresses**

Application Number	Old Application Ref	Description	Lodged	Status	Decided	Decision	#Lots	Address
DA/4550/2003/DA/6	10109/2003/COMB/DA	PROPOSED MATERIAL CHANGE OF USE AND 3 LOT MANAGEMENT SUBDIVISION FOR LOT 5 MARYVALE ROAD, MANGO HILL	23-May-03	Approved	07-May-04	Approved	106	11 Whiteface Street, MANGO HILL QLD 4509
DA/4550/2003/DA/6	10109/2003/COMB/DA	PROPOSED MATERIAL CHANGE OF USE AND 3 LOT MANAGEMENT SUBDIVISION FOR LOT 5 MARYVALE ROAD, MANGO HILL	23-May-03	Approved	07-May-04	Approved	106	12 Pratincole Close, MANGO HILL QLD 4509
DA/4550/2003/DA/6	10109/2003/COMB/DA	PROPOSED MATERIAL CHANGE OF USE AND 3 LOT MANAGEMENT SUBDIVISION FOR LOT 5 MARYVALE ROAD, MANGO HILL	23-May-03	Approved	07-May-04	Approved	106	12 Starling Street, MANGO HILL QLD 4509
DA/4550/2003/DA/6	10109/2003/COMB/DA	PROPOSED MATERIAL CHANGE OF USE AND 3 LOT MANAGEMENT SUBDIVISION FOR LOT 5 MARYVALE ROAD, MANGO HILL	23-May-03	Approved	07-May-04	Approved	106	12 Tattler Street, MANGO HILL QLD 4509
DA/4550/2003/DA/6	10109/2003/COMB/DA	PROPOSED MATERIAL CHANGE OF USE AND 3 LOT MANAGEMENT SUBDIVISION FOR LOT 5 MARYVALE ROAD, MANGO HILL	23-May-03	Approved	07-May-04	Approved	106	12 Whiteface Street, MANGO HILL QLD 4509
DA/4550/2003/DA/6	10109/2003/COMB/DA	PROPOSED MATERIAL CHANGE OF USE AND 3 LOT MANAGEMENT SUBDIVISION FOR LOT 5 MARYVALE ROAD, MANGO HILL	23-May-03	Approved	07-May-04	Approved	106	14 Pratincole Close, MANGO HILL QLD 4509

**List of all DA Approvals since 01/01/2003 where Lots > 4 as at 01/09/2011 with Addresses**

Application Number	Old Application Ref	Description	Lodged	Status	Decided	Decision	#Lots	Address
DA/4550/2003/DA/6	10109/2003/COMB/DA	PROPOSED MATERIAL CHANGE OF USE AND 3 LOT MANAGEMENT SUBDIVISION FOR LOT 5 MARYVALE ROAD, MANGO HILL	23-May-03	Approved	07-May-04	Approved	106	14 Starling Street, MANGO HILL QLD 4509
DA/4550/2003/DA/6	10109/2003/COMB/DA	PROPOSED MATERIAL CHANGE OF USE AND 3 LOT MANAGEMENT SUBDIVISION FOR LOT 5 MARYVALE ROAD, MANGO HILL	23-May-03	Approved	07-May-04	Approved	106	14 Tattler Street, MANGO HILL QLD 4509
DA/4550/2003/DA/6	10109/2003/COMB/DA	PROPOSED MATERIAL CHANGE OF USE AND 3 LOT MANAGEMENT SUBDIVISION FOR LOT 5 MARYVALE ROAD, MANGO HILL	23-May-03	Approved	07-May-04	Approved	106	14 Whiteface Street, MANGO HILL QLD 4509
DA/4550/2003/DA/6	10109/2003/COMB/DA	PROPOSED MATERIAL CHANGE OF USE AND 3 LOT MANAGEMENT SUBDIVISION FOR LOT 5 MARYVALE ROAD, MANGO HILL	23-May-03	Approved	07-May-04	Approved	106	15 Bronzewing Street, MANGO HILL QLD 4509
DA/4550/2003/DA/6	10109/2003/COMB/DA	PROPOSED MATERIAL CHANGE OF USE AND 3 LOT MANAGEMENT SUBDIVISION FOR LOT 5 MARYVALE ROAD, MANGO HILL	23-May-03	Approved	07-May-04	Approved	106	15 Pratincole Close, MANGO HILL QLD 4509
DA/4550/2003/DA/6	10109/2003/COMB/DA	PROPOSED MATERIAL CHANGE OF USE AND 3 LOT MANAGEMENT SUBDIVISION FOR LOT 5 MARYVALE ROAD, MANGO HILL	23-May-03	Approved	07-May-04	Approved	106	15 Starling Street, MANGO HILL QLD 4509



List of all DA Approvals since 01/01/2003 where Lots > 4 as at 01/09/2011 with Addresses								
Application Number	Old Application Ref	Description	Lodged	Status	Decided	Decision	#Lots	Address
DA/4550/2003/DA/6	10109/2003/COMB/DA	PROPOSED MATERIAL CHANGE OF USE AND 3 LOT MANAGEMENT SUBDIVISION FOR LOT 5 MARYVALE ROAD, MANGO HILL	23-May-03	Approved	07-May-04	Approved	106	15 Whiteface Street, MANGO HILL QLD 4509
DA/4550/2003/DA/6	10109/2003/COMB/DA	PROPOSED MATERIAL CHANGE OF USE AND 3 LOT MANAGEMENT SUBDIVISION FOR LOT 5 MARYVALE ROAD, MANGO HILL	23-May-03	Approved	07-May-04	Approved	106	16 Pratincole Close, MANGO HILL QLD 4509
DA/4550/2003/DA/6	10109/2003/COMB/DA	PROPOSED MATERIAL CHANGE OF USE AND 3 LOT MANAGEMENT SUBDIVISION FOR LOT 5 MARYVALE ROAD, MANGO HILL	23-May-03	Approved	07-May-04	Approved	106	16 Starling Street, MANGO HILL QLD 4509
DA/4550/2003/DA/6	10109/2003/COMB/DA	PROPOSED MATERIAL CHANGE OF USE AND 3 LOT MANAGEMENT SUBDIVISION FOR LOT 5 MARYVALE ROAD, MANGO HILL	23-May-03	Approved	07-May-04	Approved	106	16 Tattler Street, MANGO HILL QLD 4509
DA/4550/2003/DA/6	10109/2003/COMB/DA	PROPOSED MATERIAL CHANGE OF USE AND 3 LOT MANAGEMENT SUBDIVISION FOR LOT 5 MARYVALE ROAD, MANGO HILL	23-May-03	Approved	07-May-04	Approved	106	16 Whiteface Street, MANGO HILL QLD 4509
DA/4550/2003/DA/6	10109/2003/COMB/DA	PROPOSED MATERIAL CHANGE OF USE AND 3 LOT MANAGEMENT SUBDIVISION FOR LOT 5 MARYVALE ROAD, MANGO HILL	23-May-03	Approved	07-May-04	Approved	106	17 Bronzewing Street, MANGO HILL QLD 4509

List of all DA Approvals since 01/01/2003 where Lots > 4 as at 01/09/2011 with Addresses								
Application Number	Old Application Ref	Description	Lodged	Status	Decided	Decision	#Lots	Address
DA/4550/2003/DA/6	10109/2003/COMB/DA	PROPOSED MATERIAL CHANGE OF USE AND 3 LOT MANAGEMENT SUBDIVISION FOR LOT 5 MARYVALE ROAD, MANGO HILL	23-May-03	Approved	07-May-04	Approved	106	17 Starling Street, MANGO HILL QLD 4509
DA/4550/2003/DA/6	10109/2003/COMB/DA	PROPOSED MATERIAL CHANGE OF USE AND 3 LOT MANAGEMENT SUBDIVISION FOR LOT 5 MARYVALE ROAD, MANGO HILL	23-May-03	Approved	07-May-04	Approved	106	17 Whiteface Street, MANGO HILL QLD 4509
DA/4550/2003/DA/6	10109/2003/COMB/DA	PROPOSED MATERIAL CHANGE OF USE AND 3 LOT MANAGEMENT SUBDIVISION FOR LOT 5 MARYVALE ROAD, MANGO HILL	23-May-03	Approved	07-May-04	Approved	106	18 Starling Street, MANGO HILL QLD 4509
DA/4550/2003/DA/6	10109/2003/COMB/DA	PROPOSED MATERIAL CHANGE OF USE AND 3 LOT MANAGEMENT SUBDIVISION FOR LOT 5 MARYVALE ROAD, MANGO HILL	23-May-03	Approved	07-May-04	Approved	106	18 Tattler Street, MANGO HILL QLD 4509
DA/4550/2003/DA/6	10109/2003/COMB/DA	PROPOSED MATERIAL CHANGE OF USE AND 3 LOT MANAGEMENT SUBDIVISION FOR LOT 5 MARYVALE ROAD, MANGO HILL	23-May-03	Approved	07-May-04	Approved	106	18 Whiteface Street, MANGO HILL QLD 4509
DA/4550/2003/DA/6	10109/2003/COMB/DA	PROPOSED MATERIAL CHANGE OF USE AND 3 LOT MANAGEMENT SUBDIVISION FOR LOT 5 MARYVALE ROAD, MANGO HILL	23-May-03	Approved	07-May-04	Approved	106	19 Bronzewing Street, MANGO HILL QLD 4509

List of all DA Approvals since 01/01/2003 where Lots > 4 as at 01/09/2011 with Addresses								
Application Number	Old Application Ref	Description	Lodged	Status	Decided	Decision	#Lots	Address
DA/4550/2003/DA/6	10109/2003/COMB/DA	PROPOSED MATERIAL CHANGE OF USE AND 3 LOT MANAGEMENT SUBDIVISION FOR LOT 5 MARYVALE ROAD, MANGO HILL	23-May-03	Approved	07-May-04	Approved	106	19 Starling Street, MANGO HILL QLD 4509
DA/4550/2003/DA/6	10109/2003/COMB/DA	PROPOSED MATERIAL CHANGE OF USE AND 3 LOT MANAGEMENT SUBDIVISION FOR LOT 5 MARYVALE ROAD, MANGO HILL	23-May-03	Approved	07-May-04	Approved	106	2 Bronzewing Street, MANGO HILL QLD 4509
DA/4550/2003/DA/6	10109/2003/COMB/DA	PROPOSED MATERIAL CHANGE OF USE AND 3 LOT MANAGEMENT SUBDIVISION FOR LOT 5 MARYVALE ROAD, MANGO HILL	23-May-03	Approved	07-May-04	Approved	106	2 Jaeger Court, MANGO HILL QLD 4509
DA/4550/2003/DA/6	10109/2003/COMB/DA	PROPOSED MATERIAL CHANGE OF USE AND 3 LOT MANAGEMENT SUBDIVISION FOR LOT 5 MARYVALE ROAD, MANGO HILL	23-May-03	Approved	07-May-04	Approved	106	2 Starling Street, MANGO HILL QLD 4509
DA/4550/2003/DA/6	10109/2003/COMB/DA	PROPOSED MATERIAL CHANGE OF USE AND 3 LOT MANAGEMENT SUBDIVISION FOR LOT 5 MARYVALE ROAD, MANGO HILL	23-May-03	Approved	07-May-04	Approved	106	2 Tattler Street, MANGO HILL QLD 4509
DA/4550/2003/DA/6	10109/2003/COMB/DA	PROPOSED MATERIAL CHANGE OF USE AND 3 LOT MANAGEMENT SUBDIVISION FOR LOT 5 MARYVALE ROAD, MANGO HILL	23-May-03	Approved	07-May-04	Approved	106	2 Whiteface Street, MANGO HILL QLD 4509

**List of all DA Approvals since 01/01/2003 where Lots > 4 as at 01/09/2011 with Addresses**

Application Number	Old Application Ref	Description	Lodged	Status	Decided	Decision	#Lots	Address
DA/4550/2003/DA/6	10109/2003/COMB/DA	PROPOSED MATERIAL CHANGE OF USE AND 3 LOT MANAGEMENT SUBDIVISION FOR LOT 5 MARYVALE ROAD, MANGO HILL	23-May-03	Approved	07-May-04	Approved	106	20 Starling Street, MANGO HILL QLD 4509
DA/4550/2003/DA/6	10109/2003/COMB/DA	PROPOSED MATERIAL CHANGE OF USE AND 3 LOT MANAGEMENT SUBDIVISION FOR LOT 5 MARYVALE ROAD, MANGO HILL	23-May-03	Approved	07-May-04	Approved	106	20 Whiteface Street, MANGO HILL QLD 4509
DA/4550/2003/DA/6	10109/2003/COMB/DA	PROPOSED MATERIAL CHANGE OF USE AND 3 LOT MANAGEMENT SUBDIVISION FOR LOT 5 MARYVALE ROAD, MANGO HILL	23-May-03	Approved	07-May-04	Approved	106	21 Starling Street, MANGO HILL QLD 4509
DA/4550/2003/DA/6	10109/2003/COMB/DA	PROPOSED MATERIAL CHANGE OF USE AND 3 LOT MANAGEMENT SUBDIVISION FOR LOT 5 MARYVALE ROAD, MANGO HILL	23-May-03	Approved	07-May-04	Approved	106	22 Starling Street, MANGO HILL QLD 4509
DA/4550/2003/DA/6	10109/2003/COMB/DA	PROPOSED MATERIAL CHANGE OF USE AND 3 LOT MANAGEMENT SUBDIVISION FOR LOT 5 MARYVALE ROAD, MANGO HILL	23-May-03	Approved	07-May-04	Approved	106	22 Whiteface Street, MANGO HILL QLD 4509
DA/4550/2003/DA/6	10109/2003/COMB/DA	PROPOSED MATERIAL CHANGE OF USE AND 3 LOT MANAGEMENT SUBDIVISION FOR LOT 5 MARYVALE ROAD, MANGO HILL	23-May-03	Approved	07-May-04	Approved	106	23 Starling Street, MANGO HILL QLD 4509

**List of all DA Approvals since 01/01/2003 where Lots > 4 as at 01/09/2011 with Addresses**

Application Number	Old Application Ref	Description	Lodged	Status	Decided	Decision	#Lots	Address
DA/4550/2003/DA/6	10109/2003/COMB/DA	PROPOSED MATERIAL CHANGE OF USE AND 3 LOT MANAGEMENT SUBDIVISION FOR LOT 5 MARYVALE ROAD, MANGO HILL	23-May-03	Approved	07-May-04	Approved	106	24 Whiteface Street, MANGO HILL QLD 4509
DA/4550/2003/DA/6	10109/2003/COMB/DA	PROPOSED MATERIAL CHANGE OF USE AND 3 LOT MANAGEMENT SUBDIVISION FOR LOT 5 MARYVALE ROAD, MANGO HILL	23-May-03	Approved	07-May-04	Approved	106	3 Bronzewing Street, MANGO HILL QLD 4509
DA/4550/2003/DA/6	10109/2003/COMB/DA	PROPOSED MATERIAL CHANGE OF USE AND 3 LOT MANAGEMENT SUBDIVISION FOR LOT 5 MARYVALE ROAD, MANGO HILL	23-May-03	Approved	07-May-04	Approved	106	3 Jaeger Court, MANGO HILL QLD 4509
DA/4550/2003/DA/6	10109/2003/COMB/DA	PROPOSED MATERIAL CHANGE OF USE AND 3 LOT MANAGEMENT SUBDIVISION FOR LOT 5 MARYVALE ROAD, MANGO HILL	23-May-03	Approved	07-May-04	Approved	106	3 Pratincole Close, MANGO HILL QLD 4509
DA/4550/2003/DA/6	10109/2003/COMB/DA	PROPOSED MATERIAL CHANGE OF USE AND 3 LOT MANAGEMENT SUBDIVISION FOR LOT 5 MARYVALE ROAD, MANGO HILL	23-May-03	Approved	07-May-04	Approved	106	3 Starling Street, MANGO HILL QLD 4509
DA/4550/2003/DA/6	10109/2003/COMB/DA	PROPOSED MATERIAL CHANGE OF USE AND 3 LOT MANAGEMENT SUBDIVISION FOR LOT 5 MARYVALE ROAD, MANGO HILL	23-May-03	Approved	07-May-04	Approved	106	3 Whiteface Street, MANGO HILL QLD 4509

List of all DA Approvals since 01/01/2003 where Lots > 4 as at 01/09/2011 with Addresses								
Application Number	Old Application Ref	Description	Lodged	Status	Decided	Decision	#Lots	Address
DA/4550/2003/DA/6	10109/2003/COMB/DA	PROPOSED MATERIAL CHANGE OF USE AND 3 LOT MANAGEMENT SUBDIVISION FOR LOT 5 MARYVALE ROAD, MANGO HILL	23-May-03	Approved	07-May-04	Approved	106	4 Bronzewing Street, MANGO HILL QLD 4509
DA/4550/2003/DA/6	10109/2003/COMB/DA	PROPOSED MATERIAL CHANGE OF USE AND 3 LOT MANAGEMENT SUBDIVISION FOR LOT 5 MARYVALE ROAD, MANGO HILL	23-May-03	Approved	07-May-04	Approved	106	4 Jaeger Court, MANGO HILL QLD 4509
DA/4550/2003/DA/6	10109/2003/COMB/DA	PROPOSED MATERIAL CHANGE OF USE AND 3 LOT MANAGEMENT SUBDIVISION FOR LOT 5 MARYVALE ROAD, MANGO HILL	23-May-03	Approved	07-May-04	Approved	106	4 Pratincole Close, MANGO HILL QLD 4509
DA/4550/2003/DA/6	10109/2003/COMB/DA	PROPOSED MATERIAL CHANGE OF USE AND 3 LOT MANAGEMENT SUBDIVISION FOR LOT 5 MARYVALE ROAD, MANGO HILL	23-May-03	Approved	07-May-04	Approved	106	4 Starling Street, MANGO HILL QLD 4509
DA/4550/2003/DA/6	10109/2003/COMB/DA	PROPOSED MATERIAL CHANGE OF USE AND 3 LOT MANAGEMENT SUBDIVISION FOR LOT 5 MARYVALE ROAD, MANGO HILL	23-May-03	Approved	07-May-04	Approved	106	4 Whiteface Street, MANGO HILL QLD 4509
DA/4550/2003/DA/6	10109/2003/COMB/DA	PROPOSED MATERIAL CHANGE OF USE AND 3 LOT MANAGEMENT SUBDIVISION FOR LOT 5 MARYVALE ROAD, MANGO HILL	23-May-03	Approved	07-May-04	Approved	106	42 Maryvale Road, MANGO HILL QLD 4509



**List of all DA Approvals since 01/01/2003 where Lots > 4 as at 01/09/2011 with Addresses**

Application Number	Old Application Ref	Description	Lodged	Status	Decided	Decision	#Lots	Address
DA/4550/2003/DA/6	10109/2003/COMB/DA	PROPOSED MATERIAL CHANGE OF USE AND 3 LOT MANAGEMENT SUBDIVISION FOR LOT 5 MARYVALE ROAD, MANGO HILL	23-May-03	Approved	07-May-04	Approved	106	44 Maryvale Road, MANGO HILL QLD 4509
DA/4550/2003/DA/6	10109/2003/COMB/DA	PROPOSED MATERIAL CHANGE OF USE AND 3 LOT MANAGEMENT SUBDIVISION FOR LOT 5 MARYVALE ROAD, MANGO HILL	23-May-03	Approved	07-May-04	Approved	106	46 Maryvale Road, MANGO HILL QLD 4509
DA/4550/2003/DA/6	10109/2003/COMB/DA	PROPOSED MATERIAL CHANGE OF USE AND 3 LOT MANAGEMENT SUBDIVISION FOR LOT 5 MARYVALE ROAD, MANGO HILL	23-May-03	Approved	07-May-04	Approved	106	48 Maryvale Road, MANGO HILL QLD 4509
DA/4550/2003/DA/6	10109/2003/COMB/DA	PROPOSED MATERIAL CHANGE OF USE AND 3 LOT MANAGEMENT SUBDIVISION FOR LOT 5 MARYVALE ROAD, MANGO HILL	23-May-03	Approved	07-May-04	Approved	106	5 Bronzewing Street, MANGO HILL QLD 4509
DA/4550/2003/DA/6	10109/2003/COMB/DA	PROPOSED MATERIAL CHANGE OF USE AND 3 LOT MANAGEMENT SUBDIVISION FOR LOT 5 MARYVALE ROAD, MANGO HILL	23-May-03	Approved	07-May-04	Approved	106	5 Jaeger Court, MANGO HILL QLD 4509
DA/4550/2003/DA/6	10109/2003/COMB/DA	PROPOSED MATERIAL CHANGE OF USE AND 3 LOT MANAGEMENT SUBDIVISION FOR LOT 5 MARYVALE ROAD, MANGO HILL	23-May-03	Approved	07-May-04	Approved	106	5 Pratincole Close, MANGO HILL QLD 4509

**List of all DA Approvals since 01/01/2003 where Lots > 4 as at 01/09/2011 with Addresses**

<b>Application Number</b>	<b>Old Application Ref</b>	<b>Description</b>	<b>Lodged</b>	<b>Status</b>	<b>Decided</b>	<b>Decision</b>	<b>#Lots</b>	<b>Address</b>
DA/4550/2003/DA/6	10109/2003/COMB/DA	PROPOSED MATERIAL CHANGE OF USE AND 3 LOT MANAGEMENT SUBDIVISION FOR LOT 5 MARYVALE ROAD, MANGO HILL	23-May-03	Approved	07-May-04	Approved	106	5 Starling Street, MANGO HILL QLD 4509
DA/4550/2003/DA/6	10109/2003/COMB/DA	PROPOSED MATERIAL CHANGE OF USE AND 3 LOT MANAGEMENT SUBDIVISION FOR LOT 5 MARYVALE ROAD, MANGO HILL	23-May-03	Approved	07-May-04	Approved	106	5 Whiteface Street, MANGO HILL QLD 4509
DA/4550/2003/DA/6	10109/2003/COMB/DA	PROPOSED MATERIAL CHANGE OF USE AND 3 LOT MANAGEMENT SUBDIVISION FOR LOT 5 MARYVALE ROAD, MANGO HILL	23-May-03	Approved	07-May-04	Approved	106	50 Maryvale Road, MANGO HILL QLD 4509
DA/4550/2003/DA/6	10109/2003/COMB/DA	PROPOSED MATERIAL CHANGE OF USE AND 3 LOT MANAGEMENT SUBDIVISION FOR LOT 5 MARYVALE ROAD, MANGO HILL	23-May-03	Approved	07-May-04	Approved	106	52 Maryvale Road, MANGO HILL QLD 4509
DA/4550/2003/DA/6	10109/2003/COMB/DA	PROPOSED MATERIAL CHANGE OF USE AND 3 LOT MANAGEMENT SUBDIVISION FOR LOT 5 MARYVALE ROAD, MANGO HILL	23-May-03	Approved	07-May-04	Approved	106	54 Maryvale Road, MANGO HILL QLD 4509
DA/4550/2003/DA/6	10109/2003/COMB/DA	PROPOSED MATERIAL CHANGE OF USE AND 3 LOT MANAGEMENT SUBDIVISION FOR LOT 5 MARYVALE ROAD, MANGO HILL	23-May-03	Approved	07-May-04	Approved	106	56 Maryvale Road, MANGO HILL QLD 4509

List of all DA Approvals since 01/01/2003 where Lots > 4 as at 01/09/2011 with Addresses								
Application Number	Old Application Ref	Description	Lodged	Status	Decided	Decision	#Lots	Address
DA/4550/2003/DA/6	10109/2003/COMB/DA	PROPOSED MATERIAL CHANGE OF USE AND 3 LOT MANAGEMENT SUBDIVISION FOR LOT 5 MARYVALE ROAD, MANGO HILL	23-May-03	Approved	07-May-04	Approved	106	58 Maryvale Road, MANGO HILL QLD 4509
DA/4550/2003/DA/6	10109/2003/COMB/DA	PROPOSED MATERIAL CHANGE OF USE AND 3 LOT MANAGEMENT SUBDIVISION FOR LOT 5 MARYVALE ROAD, MANGO HILL	23-May-03	Approved	07-May-04	Approved	106	6 Bronzewing Street, MANGO HILL QLD 4509
DA/4550/2003/DA/6	10109/2003/COMB/DA	PROPOSED MATERIAL CHANGE OF USE AND 3 LOT MANAGEMENT SUBDIVISION FOR LOT 5 MARYVALE ROAD, MANGO HILL	23-May-03	Approved	07-May-04	Approved	106	6 Jaeger Court, MANGO HILL QLD 4509
DA/4550/2003/DA/6	10109/2003/COMB/DA	PROPOSED MATERIAL CHANGE OF USE AND 3 LOT MANAGEMENT SUBDIVISION FOR LOT 5 MARYVALE ROAD, MANGO HILL	23-May-03	Approved	07-May-04	Approved	106	6 Pratincole Close, MANGO HILL QLD 4509
DA/4550/2003/DA/6	10109/2003/COMB/DA	PROPOSED MATERIAL CHANGE OF USE AND 3 LOT MANAGEMENT SUBDIVISION FOR LOT 5 MARYVALE ROAD, MANGO HILL	23-May-03	Approved	07-May-04	Approved	106	6 Starling Street, MANGO HILL QLD 4509
DA/4550/2003/DA/6	10109/2003/COMB/DA	PROPOSED MATERIAL CHANGE OF USE AND 3 LOT MANAGEMENT SUBDIVISION FOR LOT 5 MARYVALE ROAD, MANGO HILL	23-May-03	Approved	07-May-04	Approved	106	6 Tattler Street, MANGO HILL QLD 4509

List of all DA Approvals since 01/01/2003 where Lots > 4 as at 01/09/2011 with Addresses								
Application Number	Old Application Ref	Description	Lodged	Status	Decided	Decision	#Lots	Address
DA/4550/2003/DA/6	10109/2003/COMB/DA	PROPOSED MATERIAL CHANGE OF USE AND 3 LOT MANAGEMENT SUBDIVISION FOR LOT 5 MARYVALE ROAD, MANGO HILL	23-May-03	Approved	07-May-04	Approved	106	6 Whiteface Street, MANGO HILL QLD 4509
DA/4550/2003/DA/6	10109/2003/COMB/DA	PROPOSED MATERIAL CHANGE OF USE AND 3 LOT MANAGEMENT SUBDIVISION FOR LOT 5 MARYVALE ROAD, MANGO HILL	23-May-03	Approved	07-May-04	Approved	106	60 Maryvale Road, MANGO HILL QLD 4509
DA/4550/2003/DA/6	10109/2003/COMB/DA	PROPOSED MATERIAL CHANGE OF USE AND 3 LOT MANAGEMENT SUBDIVISION FOR LOT 5 MARYVALE ROAD, MANGO HILL	23-May-03	Approved	07-May-04	Approved	106	62 Maryvale Road, MANGO HILL QLD 4509
DA/4550/2003/DA/6	10109/2003/COMB/DA	PROPOSED MATERIAL CHANGE OF USE AND 3 LOT MANAGEMENT SUBDIVISION FOR LOT 5 MARYVALE ROAD, MANGO HILL	23-May-03	Approved	07-May-04	Approved	106	64 Maryvale Road, MANGO HILL QLD 4509
DA/4550/2003/DA/6	10109/2003/COMB/DA	PROPOSED MATERIAL CHANGE OF USE AND 3 LOT MANAGEMENT SUBDIVISION FOR LOT 5 MARYVALE ROAD, MANGO HILL	23-May-03	Approved	07-May-04	Approved	106	66 Maryvale Road, MANGO HILL QLD 4509
DA/4550/2003/DA/6	10109/2003/COMB/DA	PROPOSED MATERIAL CHANGE OF USE AND 3 LOT MANAGEMENT SUBDIVISION FOR LOT 5 MARYVALE ROAD, MANGO HILL	23-May-03	Approved	07-May-04	Approved	106	68 Maryvale Road, MANGO HILL QLD 4509

**List of all DA Approvals since 01/01/2003 where Lots > 4 as at 01/09/2011 with Addresses**

Application Number	Old Application Ref	Description	Lodged	Status	Decided	Decision	#Lots	Address
DA/4550/2003/DA/6	10109/2003/COMB/DA	PROPOSED MATERIAL CHANGE OF USE AND 3 LOT MANAGEMENT SUBDIVISION FOR LOT 5 MARYVALE ROAD, MANGO HILL	23-May-03	Approved	07-May-04	Approved	106	7 Bronzewing Street, MANGO HILL QLD 4509
DA/4550/2003/DA/6	10109/2003/COMB/DA	PROPOSED MATERIAL CHANGE OF USE AND 3 LOT MANAGEMENT SUBDIVISION FOR LOT 5 MARYVALE ROAD, MANGO HILL	23-May-03	Approved	07-May-04	Approved	106	7 Jaeger Court, MANGO HILL QLD 4509
DA/4550/2003/DA/6	10109/2003/COMB/DA	PROPOSED MATERIAL CHANGE OF USE AND 3 LOT MANAGEMENT SUBDIVISION FOR LOT 5 MARYVALE ROAD, MANGO HILL	23-May-03	Approved	07-May-04	Approved	106	7 Pratincole Close, MANGO HILL QLD 4509
DA/4550/2003/DA/6	10109/2003/COMB/DA	PROPOSED MATERIAL CHANGE OF USE AND 3 LOT MANAGEMENT SUBDIVISION FOR LOT 5 MARYVALE ROAD, MANGO HILL	23-May-03	Approved	07-May-04	Approved	106	7 Starling Street, MANGO HILL QLD 4509
DA/4550/2003/DA/6	10109/2003/COMB/DA	PROPOSED MATERIAL CHANGE OF USE AND 3 LOT MANAGEMENT SUBDIVISION FOR LOT 5 MARYVALE ROAD, MANGO HILL	23-May-03	Approved	07-May-04	Approved	106	7 Thornbill Street, MANGO HILL QLD 4509
DA/4550/2003/DA/6	10109/2003/COMB/DA	PROPOSED MATERIAL CHANGE OF USE AND 3 LOT MANAGEMENT SUBDIVISION FOR LOT 5 MARYVALE ROAD, MANGO HILL	23-May-03	Approved	07-May-04	Approved	106	7 Whiteface Street, MANGO HILL QLD 4509

List of all DA Approvals since 01/01/2003 where Lots > 4 as at 01/09/2011 with Addresses								
Application Number	Old Application Ref	Description	Lodged	Status	Decided	Decision	#Lots	Address
DA/4550/2003/DA/6	10109/2003/COMB/DA	PROPOSED MATERIAL CHANGE OF USE AND 3 LOT MANAGEMENT SUBDIVISION FOR LOT 5 MARYVALE ROAD, MANGO HILL	23-May-03	Approved	07-May-04	Approved	106	70 Maryvale Road, MANGO HILL QLD 4509
DA/4550/2003/DA/6	10109/2003/COMB/DA	PROPOSED MATERIAL CHANGE OF USE AND 3 LOT MANAGEMENT SUBDIVISION FOR LOT 5 MARYVALE ROAD, MANGO HILL	23-May-03	Approved	07-May-04	Approved	106	72 Maryvale Road, MANGO HILL QLD 4509
DA/4550/2003/DA/6	10109/2003/COMB/DA	PROPOSED MATERIAL CHANGE OF USE AND 3 LOT MANAGEMENT SUBDIVISION FOR LOT 5 MARYVALE ROAD, MANGO HILL	23-May-03	Approved	07-May-04	Approved	106	8 Bronzewing Street, MANGO HILL QLD 4509
DA/4550/2003/DA/6	10109/2003/COMB/DA	PROPOSED MATERIAL CHANGE OF USE AND 3 LOT MANAGEMENT SUBDIVISION FOR LOT 5 MARYVALE ROAD, MANGO HILL	23-May-03	Approved	07-May-04	Approved	106	8 Jaeger Court, MANGO HILL QLD 4509
DA/4550/2003/DA/6	10109/2003/COMB/DA	PROPOSED MATERIAL CHANGE OF USE AND 3 LOT MANAGEMENT SUBDIVISION FOR LOT 5 MARYVALE ROAD, MANGO HILL	23-May-03	Approved	07-May-04	Approved	106	8 Pratincole Close, MANGO HILL QLD 4509
DA/4550/2003/DA/6	10109/2003/COMB/DA	PROPOSED MATERIAL CHANGE OF USE AND 3 LOT MANAGEMENT SUBDIVISION FOR LOT 5 MARYVALE ROAD, MANGO HILL	23-May-03	Approved	07-May-04	Approved	106	8 Starling Street, MANGO HILL QLD 4509



**List of all DA Approvals since 01/01/2003 where Lots > 4 as at 01/09/2011 with Addresses**

Application Number	Old Application Ref	Description	Lodged	Status	Decided	Decision	#Lots	Address
DA/4550/2003/DA/6	10109/2003/COMB/DA	PROPOSED MATERIAL CHANGE OF USE AND 3 LOT MANAGEMENT SUBDIVISION FOR LOT 5 MARYVALE ROAD, MANGO HILL	23-May-03	Approved	07-May-04	Approved	106	8 Tattler Street, MANGO HILL QLD 4509
DA/4550/2003/DA/6	10109/2003/COMB/DA	PROPOSED MATERIAL CHANGE OF USE AND 3 LOT MANAGEMENT SUBDIVISION FOR LOT 5 MARYVALE ROAD, MANGO HILL	23-May-03	Approved	07-May-04	Approved	106	8 Whiteface Street, MANGO HILL QLD 4509
DA/4550/2003/DA/6	10109/2003/COMB/DA	PROPOSED MATERIAL CHANGE OF USE AND 3 LOT MANAGEMENT SUBDIVISION FOR LOT 5 MARYVALE ROAD, MANGO HILL	23-May-03	Approved	07-May-04	Approved	106	9 Bronzewing Street, MANGO HILL QLD 4509
DA/4550/2003/DA/6	10109/2003/COMB/DA	PROPOSED MATERIAL CHANGE OF USE AND 3 LOT MANAGEMENT SUBDIVISION FOR LOT 5 MARYVALE ROAD, MANGO HILL	23-May-03	Approved	07-May-04	Approved	106	9 Jaeger Court, MANGO HILL QLD 4509
DA/4550/2003/DA/6	10109/2003/COMB/DA	PROPOSED MATERIAL CHANGE OF USE AND 3 LOT MANAGEMENT SUBDIVISION FOR LOT 5 MARYVALE ROAD, MANGO HILL	23-May-03	Approved	07-May-04	Approved	106	9 Pratincole Close, MANGO HILL QLD 4509
DA/4550/2003/DA/6	10109/2003/COMB/DA	PROPOSED MATERIAL CHANGE OF USE AND 3 LOT MANAGEMENT SUBDIVISION FOR LOT 5 MARYVALE ROAD, MANGO HILL	23-May-03	Approved	07-May-04	Approved	106	9 Starling Street, MANGO HILL QLD 4509

**List of all DA Approvals since 01/01/2003 where Lots > 4 as at 01/09/2011 with Addresses**

Application Number	Old Application Ref	Description	Lodged	Status	Decided	Decision	#Lots	Address
DA/4550/2003/DA/6	10109/2003/COMB/DA	PROPOSED MATERIAL CHANGE OF USE AND 3 LOT MANAGEMENT SUBDIVISION FOR LOT 5 MARYVALE ROAD, MANGO HILL	23-May-03	Approved	07-May-04	Approved	106	9 Whiteface Street, MANGO HILL QLD 4509
DA/4550/2003/DA/6	10109/2003/COMB/DA	PROPOSED MATERIAL CHANGE OF USE AND 3 LOT MANAGEMENT SUBDIVISION FOR LOT 5 MARYVALE ROAD, MANGO HILL	23-May-03	Approved	07-May-04	Approved	106	Craig Park 3-7 Tattler Street, MANGO HILL QLD 4509
DA/4550/2003/DA/6	10109/2003/COMB/DA	PROPOSED MATERIAL CHANGE OF USE AND 3 LOT MANAGEMENT SUBDIVISION FOR LOT 5 MARYVALE ROAD, MANGO HILL	23-May-03	Approved	07-May-04	Approved	106	Lot 5 Maryvale RoadMANGO HILL QLD 4509
DA/4550/2003/DA/6	10109/2003/COMB/DA	PROPOSED MATERIAL CHANGE OF USE AND 3 LOT MANAGEMENT SUBDIVISION FOR LOT 5 MARYVALE ROAD, MANGO HILL	23-May-03	Approved	07-May-04	Approved	106	Starling Street Park Starling Street, MANGO HILL QLD 4509
DA/20081/2008/DA	11560/2008/COMB/DA	APPLICATION FOR A COMBINED MATERIAL CHANGE OF USE AND RECONFIGURING A LOT SITUATED AT 81 CASUARINA DRIVE NORTH, BRAY PARK ON LAND DESCRIBED AS LOT 52 ON SP165997	19-Feb-08	Approved	18-Aug-08	Approved	7	81 Casuarina Drive North, BRAY PARK QLD 4500

**List of all DA Approvals since 01/01/2003 where Lots > 4 as at 01/09/2011 with Addresses**

Application Number	Old Application Ref	Description	Lodged	Status	Decided	Decision	#Lots	Address
DA/20047/2008/DA	11539/2008/COMB/DA	APPLICATION FOR COMBINED MATERIAL CHANGE OF USE AND RECONFIGURING A LOT FOR STAGE 112 OF WARNER LAKES SITUATED AT LOT 904 OLD NORTH ROAD, WARNER ON LAND DESCRIBED AS LOT 904 ON SP203986	25-Jan-08	Approved	24-Apr-08	Approved	46	1 Ballyalla Crescent, WARNER QLD 4500
DA/20047/2008/DA	11539/2008/COMB/DA	APPLICATION FOR COMBINED MATERIAL CHANGE OF USE AND RECONFIGURING A LOT FOR STAGE 112 OF WARNER LAKES SITUATED AT LOT 904 OLD NORTH ROAD, WARNER ON LAND DESCRIBED AS LOT 904 ON SP203986	25-Jan-08	Approved	24-Apr-08	Approved	46	1 Carrybridge Close, WARNER QLD 4500
DA/20047/2008/DA	11539/2008/COMB/DA	APPLICATION FOR COMBINED MATERIAL CHANGE OF USE AND RECONFIGURING A LOT FOR STAGE 112 OF WARNER LAKES SITUATED AT LOT 904 OLD NORTH ROAD, WARNER ON LAND DESCRIBED AS LOT 904 ON SP203986	25-Jan-08	Approved	24-Apr-08	Approved	46	10 Carrybridge Close, WARNER QLD 4500
DA/20047/2008/DA	11539/2008/COMB/DA	APPLICATION FOR COMBINED MATERIAL CHANGE OF USE AND RECONFIGURING A LOT FOR STAGE 112 OF WARNER LAKES SITUATED AT LOT 904 OLD NORTH ROAD, WARNER ON LAND DESCRIBED AS LOT 904 ON SP203986	25-Jan-08	Approved	24-Apr-08	Approved	46	10 Como Circuit, WARNER QLD 4500

**List of all DA Approvals since 01/01/2003 where Lots > 4 as at 01/09/2011 with Addresses**

<b>Application Number</b>	<b>Old Application Ref</b>	<b>Description</b>	<b>Lodged</b>	<b>Status</b>	<b>Decided</b>	<b>Decision</b>	<b>#Lots</b>	<b>Address</b>
DA/20047/2008/DA	11539/2008/COMB/DA	APPLICATION FOR COMBINED MATERIAL CHANGE OF USE AND RECONFIGURING A LOT FOR STAGE 112 OF WARNER LAKES SITUATED AT LOT 904 OLD NORTH ROAD, WARNER ON LAND DESCRIBED AS LOT 904 ON SP203986	25-Jan-08	Approved	24-Apr-08	Approved	46	11 Ballyalla Crescent, WARNER QLD 4500
DA/20047/2008/DA	11539/2008/COMB/DA	APPLICATION FOR COMBINED MATERIAL CHANGE OF USE AND RECONFIGURING A LOT FOR STAGE 112 OF WARNER LAKES SITUATED AT LOT 904 OLD NORTH ROAD, WARNER ON LAND DESCRIBED AS LOT 904 ON SP203986	25-Jan-08	Approved	24-Apr-08	Approved	46	11 Carrybridge Close, WARNER QLD 4500
DA/20047/2008/DA	11539/2008/COMB/DA	APPLICATION FOR COMBINED MATERIAL CHANGE OF USE AND RECONFIGURING A LOT FOR STAGE 112 OF WARNER LAKES SITUATED AT LOT 904 OLD NORTH ROAD, WARNER ON LAND DESCRIBED AS LOT 904 ON SP203986	25-Jan-08	Approved	24-Apr-08	Approved	46	11 Como Circuit, WARNER QLD 4500
DA/20047/2008/DA	11539/2008/COMB/DA	APPLICATION FOR COMBINED MATERIAL CHANGE OF USE AND RECONFIGURING A LOT FOR STAGE 112 OF WARNER LAKES SITUATED AT LOT 904 OLD NORTH ROAD, WARNER ON LAND DESCRIBED AS LOT 904 ON SP203986	25-Jan-08	Approved	24-Apr-08	Approved	46	12 Carrybridge Close, WARNER QLD 4500

**List of all DA Approvals since 01/01/2003 where Lots > 4 as at 01/09/2011 with Addresses**

<b>Application Number</b>	<b>Old Application Ref</b>	<b>Description</b>	<b>Lodged</b>	<b>Status</b>	<b>Decided</b>	<b>Decision</b>	<b>#Lots</b>	<b>Address</b>
DA/20047/2008/DA	11539/2008/COMB/DA	APPLICATION FOR COMBINED MATERIAL CHANGE OF USE AND RECONFIGURING A LOT FOR STAGE 112 OF WARNER LAKES SITUATED AT LOT 904 OLD NORTH ROAD, WARNER ON LAND DESCRIBED AS LOT 904 ON SP203986	25-Jan-08	Approved	24-Apr-08	Approved	46	12 Como Circuit, WARNER QLD 4500
DA/20047/2008/DA	11539/2008/COMB/DA	APPLICATION FOR COMBINED MATERIAL CHANGE OF USE AND RECONFIGURING A LOT FOR STAGE 112 OF WARNER LAKES SITUATED AT LOT 904 OLD NORTH ROAD, WARNER ON LAND DESCRIBED AS LOT 904 ON SP203986	25-Jan-08	Approved	24-Apr-08	Approved	46	13 Como Circuit, WARNER QLD 4500
DA/20047/2008/DA	11539/2008/COMB/DA	APPLICATION FOR COMBINED MATERIAL CHANGE OF USE AND RECONFIGURING A LOT FOR STAGE 112 OF WARNER LAKES SITUATED AT LOT 904 OLD NORTH ROAD, WARNER ON LAND DESCRIBED AS LOT 904 ON SP203986	25-Jan-08	Approved	24-Apr-08	Approved	46	14 Como Circuit, WARNER QLD 4500
DA/20047/2008/DA	11539/2008/COMB/DA	APPLICATION FOR COMBINED MATERIAL CHANGE OF USE AND RECONFIGURING A LOT FOR STAGE 112 OF WARNER LAKES SITUATED AT LOT 904 OLD NORTH ROAD, WARNER ON LAND DESCRIBED AS LOT 904 ON SP203986	25-Jan-08	Approved	24-Apr-08	Approved	46	15 Como Circuit, WARNER QLD 4500

**List of all DA Approvals since 01/01/2003 where Lots > 4 as at 01/09/2011 with Addresses**

Application Number	Old Application Ref	Description	Lodged	Status	Decided	Decision	#Lots	Address
DA/20047/2008/DA	11539/2008/COMB/DA	APPLICATION FOR COMBINED MATERIAL CHANGE OF USE AND RECONFIGURING A LOT FOR STAGE 112 OF WARNER LAKES SITUATED AT LOT 904 OLD NORTH ROAD, WARNER ON LAND DESCRIBED AS LOT 904 ON SP203986	25-Jan-08	Approved	24-Apr-08	Approved	46	16 Ballyalla Crescent, WARNER QLD 4500
DA/20047/2008/DA	11539/2008/COMB/DA	APPLICATION FOR COMBINED MATERIAL CHANGE OF USE AND RECONFIGURING A LOT FOR STAGE 112 OF WARNER LAKES SITUATED AT LOT 904 OLD NORTH ROAD, WARNER ON LAND DESCRIBED AS LOT 904 ON SP203986	25-Jan-08	Approved	24-Apr-08	Approved	46	17 Ballyalla Crescent, WARNER QLD 4500
DA/20047/2008/DA	11539/2008/COMB/DA	APPLICATION FOR COMBINED MATERIAL CHANGE OF USE AND RECONFIGURING A LOT FOR STAGE 112 OF WARNER LAKES SITUATED AT LOT 904 OLD NORTH ROAD, WARNER ON LAND DESCRIBED AS LOT 904 ON SP203986	25-Jan-08	Approved	24-Apr-08	Approved	46	17 Como Circuit, WARNER QLD 4500
DA/20047/2008/DA	11539/2008/COMB/DA	APPLICATION FOR COMBINED MATERIAL CHANGE OF USE AND RECONFIGURING A LOT FOR STAGE 112 OF WARNER LAKES SITUATED AT LOT 904 OLD NORTH ROAD, WARNER ON LAND DESCRIBED AS LOT 904 ON SP203986	25-Jan-08	Approved	24-Apr-08	Approved	46	17 Pallas Parade, WARNER QLD 4500



**List of all DA Approvals since 01/01/2003 where Lots > 4 as at 01/09/2011 with Addresses**

Application Number	Old Application Ref	Description	Lodged	Status	Decided	Decision	#Lots	Address
DA/20047/2008/DA	11539/2008/COMB/DA	APPLICATION FOR COMBINED MATERIAL CHANGE OF USE AND RECONFIGURING A LOT FOR STAGE 112 OF WARNER LAKES SITUATED AT LOT 904 OLD NORTH ROAD, WARNER ON LAND DESCRIBED AS LOT 904 ON SP203986	25-Jan-08	Approved	24-Apr-08	Approved	46	18 Ballyalla Crescent, WARNER QLD 4500
DA/20047/2008/DA	11539/2008/COMB/DA	APPLICATION FOR COMBINED MATERIAL CHANGE OF USE AND RECONFIGURING A LOT FOR STAGE 112 OF WARNER LAKES SITUATED AT LOT 904 OLD NORTH ROAD, WARNER ON LAND DESCRIBED AS LOT 904 ON SP203986	25-Jan-08	Approved	24-Apr-08	Approved	46	18 Pallas Parade, WARNER QLD 4500
DA/20047/2008/DA	11539/2008/COMB/DA	APPLICATION FOR COMBINED MATERIAL CHANGE OF USE AND RECONFIGURING A LOT FOR STAGE 112 OF WARNER LAKES SITUATED AT LOT 904 OLD NORTH ROAD, WARNER ON LAND DESCRIBED AS LOT 904 ON SP203986	25-Jan-08	Approved	24-Apr-08	Approved	46	19 Ballyalla Crescent, WARNER QLD 4500
DA/20047/2008/DA	11539/2008/COMB/DA	APPLICATION FOR COMBINED MATERIAL CHANGE OF USE AND RECONFIGURING A LOT FOR STAGE 112 OF WARNER LAKES SITUATED AT LOT 904 OLD NORTH ROAD, WARNER ON LAND DESCRIBED AS LOT 904 ON SP203986	25-Jan-08	Approved	24-Apr-08	Approved	46	19 Como Circuit, WARNER QLD 4500

**List of all DA Approvals since 01/01/2003 where Lots > 4 as at 01/09/2011 with Addresses**

<b>Application Number</b>	<b>Old Application Ref</b>	<b>Description</b>	<b>Lodged</b>	<b>Status</b>	<b>Decided</b>	<b>Decision</b>	<b>#Lots</b>	<b>Address</b>
DA/20047/2008/DA	11539/2008/COMB/DA	APPLICATION FOR COMBINED MATERIAL CHANGE OF USE AND RECONFIGURING A LOT FOR STAGE 112 OF WARNER LAKES SITUATED AT LOT 904 OLD NORTH ROAD, WARNER ON LAND DESCRIBED AS LOT 904 ON SP203986	25-Jan-08	Approved	24-Apr-08	Approved	46	19 Pallas Parade, WARNER QLD 4500
DA/20047/2008/DA	11539/2008/COMB/DA	APPLICATION FOR COMBINED MATERIAL CHANGE OF USE AND RECONFIGURING A LOT FOR STAGE 112 OF WARNER LAKES SITUATED AT LOT 904 OLD NORTH ROAD, WARNER ON LAND DESCRIBED AS LOT 904 ON SP203986	25-Jan-08	Approved	24-Apr-08	Approved	46	2 Carrybridge Close, WARNER QLD 4500
DA/20047/2008/DA	11539/2008/COMB/DA	APPLICATION FOR COMBINED MATERIAL CHANGE OF USE AND RECONFIGURING A LOT FOR STAGE 112 OF WARNER LAKES SITUATED AT LOT 904 OLD NORTH ROAD, WARNER ON LAND DESCRIBED AS LOT 904 ON SP203986	25-Jan-08	Approved	24-Apr-08	Approved	46	20 Ballyalla Crescent, WARNER QLD 4500
DA/20047/2008/DA	11539/2008/COMB/DA	APPLICATION FOR COMBINED MATERIAL CHANGE OF USE AND RECONFIGURING A LOT FOR STAGE 112 OF WARNER LAKES SITUATED AT LOT 904 OLD NORTH ROAD, WARNER ON LAND DESCRIBED AS LOT 904 ON SP203986	25-Jan-08	Approved	24-Apr-08	Approved	46	20 Pallas Parade, WARNER QLD 4500

**List of all DA Approvals since 01/01/2003 where Lots > 4 as at 01/09/2011 with Addresses**

<b>Application Number</b>	<b>Old Application Ref</b>	<b>Description</b>	<b>Lodged</b>	<b>Status</b>	<b>Decided</b>	<b>Decision</b>	<b>#Lots</b>	<b>Address</b>
DA/20047/2008/DA	11539/2008/COMB/DA	APPLICATION FOR COMBINED MATERIAL CHANGE OF USE AND RECONFIGURING A LOT FOR STAGE 112 OF WARNER LAKES SITUATED AT LOT 904 OLD NORTH ROAD, WARNER ON LAND DESCRIBED AS LOT 904 ON SP203986	25-Jan-08	Approved	24-Apr-08	Approved	46	21 Ballyalla Crescent, WARNER QLD 4500
DA/20047/2008/DA	11539/2008/COMB/DA	APPLICATION FOR COMBINED MATERIAL CHANGE OF USE AND RECONFIGURING A LOT FOR STAGE 112 OF WARNER LAKES SITUATED AT LOT 904 OLD NORTH ROAD, WARNER ON LAND DESCRIBED AS LOT 904 ON SP203986	25-Jan-08	Approved	24-Apr-08	Approved	46	21 Como Circuit, WARNER QLD 4500
DA/20047/2008/DA	11539/2008/COMB/DA	APPLICATION FOR COMBINED MATERIAL CHANGE OF USE AND RECONFIGURING A LOT FOR STAGE 112 OF WARNER LAKES SITUATED AT LOT 904 OLD NORTH ROAD, WARNER ON LAND DESCRIBED AS LOT 904 ON SP203986	25-Jan-08	Approved	24-Apr-08	Approved	46	21 Pallas Parade, WARNER QLD 4500
DA/20047/2008/DA	11539/2008/COMB/DA	APPLICATION FOR COMBINED MATERIAL CHANGE OF USE AND RECONFIGURING A LOT FOR STAGE 112 OF WARNER LAKES SITUATED AT LOT 904 OLD NORTH ROAD, WARNER ON LAND DESCRIBED AS LOT 904 ON SP203986	25-Jan-08	Approved	24-Apr-08	Approved	46	22 Ballyalla Crescent, WARNER QLD 4500

**List of all DA Approvals since 01/01/2003 where Lots > 4 as at 01/09/2011 with Addresses**

<b>Application Number</b>	<b>Old Application Ref</b>	<b>Description</b>	<b>Lodged</b>	<b>Status</b>	<b>Decided</b>	<b>Decision</b>	<b>#Lots</b>	<b>Address</b>
DA/20047/2008/DA	11539/2008/COMB/DA	APPLICATION FOR COMBINED MATERIAL CHANGE OF USE AND RECONFIGURING A LOT FOR STAGE 112 OF WARNER LAKES SITUATED AT LOT 904 OLD NORTH ROAD, WARNER ON LAND DESCRIBED AS LOT 904 ON SP203986	25-Jan-08	Approved	24-Apr-08	Approved	46	22 Pallas Parade, WARNER QLD 4500
DA/20047/2008/DA	11539/2008/COMB/DA	APPLICATION FOR COMBINED MATERIAL CHANGE OF USE AND RECONFIGURING A LOT FOR STAGE 112 OF WARNER LAKES SITUATED AT LOT 904 OLD NORTH ROAD, WARNER ON LAND DESCRIBED AS LOT 904 ON SP203986	25-Jan-08	Approved	24-Apr-08	Approved	46	23 Ballyalla Crescent, WARNER QLD 4500
DA/20047/2008/DA	11539/2008/COMB/DA	APPLICATION FOR COMBINED MATERIAL CHANGE OF USE AND RECONFIGURING A LOT FOR STAGE 112 OF WARNER LAKES SITUATED AT LOT 904 OLD NORTH ROAD, WARNER ON LAND DESCRIBED AS LOT 904 ON SP203986	25-Jan-08	Approved	24-Apr-08	Approved	46	23 Como Circuit, WARNER QLD 4500
DA/20047/2008/DA	11539/2008/COMB/DA	APPLICATION FOR COMBINED MATERIAL CHANGE OF USE AND RECONFIGURING A LOT FOR STAGE 112 OF WARNER LAKES SITUATED AT LOT 904 OLD NORTH ROAD, WARNER ON LAND DESCRIBED AS LOT 904 ON SP203986	25-Jan-08	Approved	24-Apr-08	Approved	46	23 Pallas Parade, WARNER QLD 4500

**List of all DA Approvals since 01/01/2003 where Lots > 4 as at 01/09/2011 with Addresses**

Application Number	Old Application Ref	Description	Lodged	Status	Decided	Decision	#Lots	Address
DA/20047/2008/DA	11539/2008/COMB/DA	APPLICATION FOR COMBINED MATERIAL CHANGE OF USE AND RECONFIGURING A LOT FOR STAGE 112 OF WARNER LAKES SITUATED AT LOT 904 OLD NORTH ROAD, WARNER ON LAND DESCRIBED AS LOT 904 ON SP203986	25-Jan-08	Approved	24-Apr-08	Approved	46	24 Ballyalla Crescent, WARNER QLD 4500
DA/20047/2008/DA	11539/2008/COMB/DA	APPLICATION FOR COMBINED MATERIAL CHANGE OF USE AND RECONFIGURING A LOT FOR STAGE 112 OF WARNER LAKES SITUATED AT LOT 904 OLD NORTH ROAD, WARNER ON LAND DESCRIBED AS LOT 904 ON SP203986	25-Jan-08	Approved	24-Apr-08	Approved	46	24 Pallas Parade, WARNER QLD 4500
DA/20047/2008/DA	11539/2008/COMB/DA	APPLICATION FOR COMBINED MATERIAL CHANGE OF USE AND RECONFIGURING A LOT FOR STAGE 112 OF WARNER LAKES SITUATED AT LOT 904 OLD NORTH ROAD, WARNER ON LAND DESCRIBED AS LOT 904 ON SP203986	25-Jan-08	Approved	24-Apr-08	Approved	46	25 Ballyalla Crescent, WARNER QLD 4500
DA/20047/2008/DA	11539/2008/COMB/DA	APPLICATION FOR COMBINED MATERIAL CHANGE OF USE AND RECONFIGURING A LOT FOR STAGE 112 OF WARNER LAKES SITUATED AT LOT 904 OLD NORTH ROAD, WARNER ON LAND DESCRIBED AS LOT 904 ON SP203986	25-Jan-08	Approved	24-Apr-08	Approved	46	25 Como Circuit, WARNER QLD 4500

**List of all DA Approvals since 01/01/2003 where Lots > 4 as at 01/09/2011 with Addresses**

<b>Application Number</b>	<b>Old Application Ref</b>	<b>Description</b>	<b>Lodged</b>	<b>Status</b>	<b>Decided</b>	<b>Decision</b>	<b>#Lots</b>	<b>Address</b>
DA/20047/2008/DA	11539/2008/COMB/DA	APPLICATION FOR COMBINED MATERIAL CHANGE OF USE AND RECONFIGURING A LOT FOR STAGE 112 OF WARNER LAKES SITUATED AT LOT 904 OLD NORTH ROAD, WARNER ON LAND DESCRIBED AS LOT 904 ON SP203986	25-Jan-08	Approved	24-Apr-08	Approved	46	25 Pallas Parade, WARNER QLD 4500
DA/20047/2008/DA	11539/2008/COMB/DA	APPLICATION FOR COMBINED MATERIAL CHANGE OF USE AND RECONFIGURING A LOT FOR STAGE 112 OF WARNER LAKES SITUATED AT LOT 904 OLD NORTH ROAD, WARNER ON LAND DESCRIBED AS LOT 904 ON SP203986	25-Jan-08	Approved	24-Apr-08	Approved	46	26 Ballyalla Crescent, WARNER QLD 4500
DA/20047/2008/DA	11539/2008/COMB/DA	APPLICATION FOR COMBINED MATERIAL CHANGE OF USE AND RECONFIGURING A LOT FOR STAGE 112 OF WARNER LAKES SITUATED AT LOT 904 OLD NORTH ROAD, WARNER ON LAND DESCRIBED AS LOT 904 ON SP203986	25-Jan-08	Approved	24-Apr-08	Approved	46	26 Como Circuit, WARNER QLD 4500
DA/20047/2008/DA	11539/2008/COMB/DA	APPLICATION FOR COMBINED MATERIAL CHANGE OF USE AND RECONFIGURING A LOT FOR STAGE 112 OF WARNER LAKES SITUATED AT LOT 904 OLD NORTH ROAD, WARNER ON LAND DESCRIBED AS LOT 904 ON SP203986	25-Jan-08	Approved	24-Apr-08	Approved	46	26 Pallas Parade, WARNER QLD 4500



**List of all DA Approvals since 01/01/2003 where Lots > 4 as at 01/09/2011 with Addresses**

Application Number	Old Application Ref	Description	Lodged	Status	Decided	Decision	#Lots	Address
DA/20047/2008/DA	11539/2008/COMB/DA	APPLICATION FOR COMBINED MATERIAL CHANGE OF USE AND RECONFIGURING A LOT FOR STAGE 112 OF WARNER LAKES SITUATED AT LOT 904 OLD NORTH ROAD, WARNER ON LAND DESCRIBED AS LOT 904 ON SP203986	25-Jan-08	Approved	24-Apr-08	Approved	46	27 Ballyalla Crescent, WARNER QLD 4500
DA/20047/2008/DA	11539/2008/COMB/DA	APPLICATION FOR COMBINED MATERIAL CHANGE OF USE AND RECONFIGURING A LOT FOR STAGE 112 OF WARNER LAKES SITUATED AT LOT 904 OLD NORTH ROAD, WARNER ON LAND DESCRIBED AS LOT 904 ON SP203986	25-Jan-08	Approved	24-Apr-08	Approved	46	27 Como Circuit, WARNER QLD 4500
DA/20047/2008/DA	11539/2008/COMB/DA	APPLICATION FOR COMBINED MATERIAL CHANGE OF USE AND RECONFIGURING A LOT FOR STAGE 112 OF WARNER LAKES SITUATED AT LOT 904 OLD NORTH ROAD, WARNER ON LAND DESCRIBED AS LOT 904 ON SP203986	25-Jan-08	Approved	24-Apr-08	Approved	46	27 Pallas Parade, WARNER QLD 4500
DA/20047/2008/DA	11539/2008/COMB/DA	APPLICATION FOR COMBINED MATERIAL CHANGE OF USE AND RECONFIGURING A LOT FOR STAGE 112 OF WARNER LAKES SITUATED AT LOT 904 OLD NORTH ROAD, WARNER ON LAND DESCRIBED AS LOT 904 ON SP203986	25-Jan-08	Approved	24-Apr-08	Approved	46	28 Ballyalla Crescent, WARNER QLD 4500

**List of all DA Approvals since 01/01/2003 where Lots > 4 as at 01/09/2011 with Addresses**

Application Number	Old Application Ref	Description	Lodged	Status	Decided	Decision	#Lots	Address
DA/20047/2008/DA	11539/2008/COMB/DA	APPLICATION FOR COMBINED MATERIAL CHANGE OF USE AND RECONFIGURING A LOT FOR STAGE 112 OF WARNER LAKES SITUATED AT LOT 904 OLD NORTH ROAD, WARNER ON LAND DESCRIBED AS LOT 904 ON SP203986	25-Jan-08	Approved	24-Apr-08	Approved	46	28 Como Circuit, WARNER QLD 4500
DA/20047/2008/DA	11539/2008/COMB/DA	APPLICATION FOR COMBINED MATERIAL CHANGE OF USE AND RECONFIGURING A LOT FOR STAGE 112 OF WARNER LAKES SITUATED AT LOT 904 OLD NORTH ROAD, WARNER ON LAND DESCRIBED AS LOT 904 ON SP203986	25-Jan-08	Approved	24-Apr-08	Approved	46	28 Pallas Parade, WARNER QLD 4500
DA/20047/2008/DA	11539/2008/COMB/DA	APPLICATION FOR COMBINED MATERIAL CHANGE OF USE AND RECONFIGURING A LOT FOR STAGE 112 OF WARNER LAKES SITUATED AT LOT 904 OLD NORTH ROAD, WARNER ON LAND DESCRIBED AS LOT 904 ON SP203986	25-Jan-08	Approved	24-Apr-08	Approved	46	29 Como Circuit, WARNER QLD 4500
DA/20047/2008/DA	11539/2008/COMB/DA	APPLICATION FOR COMBINED MATERIAL CHANGE OF USE AND RECONFIGURING A LOT FOR STAGE 112 OF WARNER LAKES SITUATED AT LOT 904 OLD NORTH ROAD, WARNER ON LAND DESCRIBED AS LOT 904 ON SP203986	25-Jan-08	Approved	24-Apr-08	Approved	46	3 Ballyalla Crescent, WARNER QLD 4500

**List of all DA Approvals since 01/01/2003 where Lots > 4 as at 01/09/2011 with Addresses**

Application Number	Old Application Ref	Description	Lodged	Status	Decided	Decision	#Lots	Address
DA/20047/2008/DA	11539/2008/COMB/DA	APPLICATION FOR COMBINED MATERIAL CHANGE OF USE AND RECONFIGURING A LOT FOR STAGE 112 OF WARNER LAKES SITUATED AT LOT 904 OLD NORTH ROAD, WARNER ON LAND DESCRIBED AS LOT 904 ON SP203986	25-Jan-08	Approved	24-Apr-08	Approved	46	3 Carrybridge Close, WARNER QLD 4500
DA/20047/2008/DA	11539/2008/COMB/DA	APPLICATION FOR COMBINED MATERIAL CHANGE OF USE AND RECONFIGURING A LOT FOR STAGE 112 OF WARNER LAKES SITUATED AT LOT 904 OLD NORTH ROAD, WARNER ON LAND DESCRIBED AS LOT 904 ON SP203986	25-Jan-08	Approved	24-Apr-08	Approved	46	3 Como Circuit, WARNER QLD 4500
DA/20047/2008/DA	11539/2008/COMB/DA	APPLICATION FOR COMBINED MATERIAL CHANGE OF USE AND RECONFIGURING A LOT FOR STAGE 112 OF WARNER LAKES SITUATED AT LOT 904 OLD NORTH ROAD, WARNER ON LAND DESCRIBED AS LOT 904 ON SP203986	25-Jan-08	Approved	24-Apr-08	Approved	46	30 Ballyalla Crescent, WARNER QLD 4500
DA/20047/2008/DA	11539/2008/COMB/DA	APPLICATION FOR COMBINED MATERIAL CHANGE OF USE AND RECONFIGURING A LOT FOR STAGE 112 OF WARNER LAKES SITUATED AT LOT 904 OLD NORTH ROAD, WARNER ON LAND DESCRIBED AS LOT 904 ON SP203986	25-Jan-08	Approved	24-Apr-08	Approved	46	30 Como Circuit, WARNER QLD 4500

**List of all DA Approvals since 01/01/2003 where Lots > 4 as at 01/09/2011 with Addresses**

<b>Application Number</b>	<b>Old Application Ref</b>	<b>Description</b>	<b>Lodged</b>	<b>Status</b>	<b>Decided</b>	<b>Decision</b>	<b>#Lots</b>	<b>Address</b>
DA/20047/2008/DA	11539/2008/COMB/DA	APPLICATION FOR COMBINED MATERIAL CHANGE OF USE AND RECONFIGURING A LOT FOR STAGE 112 OF WARNER LAKES SITUATED AT LOT 904 OLD NORTH ROAD, WARNER ON LAND DESCRIBED AS LOT 904 ON SP203986	25-Jan-08	Approved	24-Apr-08	Approved	46	31 Como Circuit, WARNER QLD 4500
DA/20047/2008/DA	11539/2008/COMB/DA	APPLICATION FOR COMBINED MATERIAL CHANGE OF USE AND RECONFIGURING A LOT FOR STAGE 112 OF WARNER LAKES SITUATED AT LOT 904 OLD NORTH ROAD, WARNER ON LAND DESCRIBED AS LOT 904 ON SP203986	25-Jan-08	Approved	24-Apr-08	Approved	46	32 Ballyalla Crescent, WARNER QLD 4500
DA/20047/2008/DA	11539/2008/COMB/DA	APPLICATION FOR COMBINED MATERIAL CHANGE OF USE AND RECONFIGURING A LOT FOR STAGE 112 OF WARNER LAKES SITUATED AT LOT 904 OLD NORTH ROAD, WARNER ON LAND DESCRIBED AS LOT 904 ON SP203986	25-Jan-08	Approved	24-Apr-08	Approved	46	32 Como Circuit, WARNER QLD 4500
DA/20047/2008/DA	11539/2008/COMB/DA	APPLICATION FOR COMBINED MATERIAL CHANGE OF USE AND RECONFIGURING A LOT FOR STAGE 112 OF WARNER LAKES SITUATED AT LOT 904 OLD NORTH ROAD, WARNER ON LAND DESCRIBED AS LOT 904 ON SP203986	25-Jan-08	Approved	24-Apr-08	Approved	46	33 Como Circuit, WARNER QLD 4500

**List of all DA Approvals since 01/01/2003 where Lots > 4 as at 01/09/2011 with Addresses**

Application Number	Old Application Ref	Description	Lodged	Status	Decided	Decision	#Lots	Address
DA/20047/2008/DA	11539/2008/COMB/DA	APPLICATION FOR COMBINED MATERIAL CHANGE OF USE AND RECONFIGURING A LOT FOR STAGE 112 OF WARNER LAKES SITUATED AT LOT 904 OLD NORTH ROAD, WARNER ON LAND DESCRIBED AS LOT 904 ON SP203986	25-Jan-08	Approved	24-Apr-08	Approved	46	34 Ballyalla Crescent, WARNER QLD 4500
DA/20047/2008/DA	11539/2008/COMB/DA	APPLICATION FOR COMBINED MATERIAL CHANGE OF USE AND RECONFIGURING A LOT FOR STAGE 112 OF WARNER LAKES SITUATED AT LOT 904 OLD NORTH ROAD, WARNER ON LAND DESCRIBED AS LOT 904 ON SP203986	25-Jan-08	Approved	24-Apr-08	Approved	46	34 Como Circuit, WARNER QLD 4500
DA/20047/2008/DA	11539/2008/COMB/DA	APPLICATION FOR COMBINED MATERIAL CHANGE OF USE AND RECONFIGURING A LOT FOR STAGE 112 OF WARNER LAKES SITUATED AT LOT 904 OLD NORTH ROAD, WARNER ON LAND DESCRIBED AS LOT 904 ON SP203986	25-Jan-08	Approved	24-Apr-08	Approved	46	35 Como Circuit, WARNER QLD 4500
DA/20047/2008/DA	11539/2008/COMB/DA	APPLICATION FOR COMBINED MATERIAL CHANGE OF USE AND RECONFIGURING A LOT FOR STAGE 112 OF WARNER LAKES SITUATED AT LOT 904 OLD NORTH ROAD, WARNER ON LAND DESCRIBED AS LOT 904 ON SP203986	25-Jan-08	Approved	24-Apr-08	Approved	46	36 Ballyalla Crescent, WARNER QLD 4500

**List of all DA Approvals since 01/01/2003 where Lots > 4 as at 01/09/2011 with Addresses**

Application Number	Old Application Ref	Description	Lodged	Status	Decided	Decision	#Lots	Address
DA/20047/2008/DA	11539/2008/COMB/DA	APPLICATION FOR COMBINED MATERIAL CHANGE OF USE AND RECONFIGURING A LOT FOR STAGE 112 OF WARNER LAKES SITUATED AT LOT 904 OLD NORTH ROAD, WARNER ON LAND DESCRIBED AS LOT 904 ON SP203986	25-Jan-08	Approved	24-Apr-08	Approved	46	36 Como Circuit, WARNER QLD 4500
DA/20047/2008/DA	11539/2008/COMB/DA	APPLICATION FOR COMBINED MATERIAL CHANGE OF USE AND RECONFIGURING A LOT FOR STAGE 112 OF WARNER LAKES SITUATED AT LOT 904 OLD NORTH ROAD, WARNER ON LAND DESCRIBED AS LOT 904 ON SP203986	25-Jan-08	Approved	24-Apr-08	Approved	46	37 Como Circuit, WARNER QLD 4500
DA/20047/2008/DA	11539/2008/COMB/DA	APPLICATION FOR COMBINED MATERIAL CHANGE OF USE AND RECONFIGURING A LOT FOR STAGE 112 OF WARNER LAKES SITUATED AT LOT 904 OLD NORTH ROAD, WARNER ON LAND DESCRIBED AS LOT 904 ON SP203986	25-Jan-08	Approved	24-Apr-08	Approved	46	38 Ballyalla Crescent, WARNER QLD 4500
DA/20047/2008/DA	11539/2008/COMB/DA	APPLICATION FOR COMBINED MATERIAL CHANGE OF USE AND RECONFIGURING A LOT FOR STAGE 112 OF WARNER LAKES SITUATED AT LOT 904 OLD NORTH ROAD, WARNER ON LAND DESCRIBED AS LOT 904 ON SP203986	25-Jan-08	Approved	24-Apr-08	Approved	46	38 Como Circuit, WARNER QLD 4500

**List of all DA Approvals since 01/01/2003 where Lots > 4 as at 01/09/2011 with Addresses**

<b>Application Number</b>	<b>Old Application Ref</b>	<b>Description</b>	<b>Lodged</b>	<b>Status</b>	<b>Decided</b>	<b>Decision</b>	<b>#Lots</b>	<b>Address</b>
DA/20047/2008/DA	11539/2008/COMB/DA	APPLICATION FOR COMBINED MATERIAL CHANGE OF USE AND RECONFIGURING A LOT FOR STAGE 112 OF WARNER LAKES SITUATED AT LOT 904 OLD NORTH ROAD, WARNER ON LAND DESCRIBED AS LOT 904 ON SP203986	25-Jan-08	Approved	24-Apr-08	Approved	46	39 Como Circuit, WARNER QLD 4500
DA/20047/2008/DA	11539/2008/COMB/DA	APPLICATION FOR COMBINED MATERIAL CHANGE OF USE AND RECONFIGURING A LOT FOR STAGE 112 OF WARNER LAKES SITUATED AT LOT 904 OLD NORTH ROAD, WARNER ON LAND DESCRIBED AS LOT 904 ON SP203986	25-Jan-08	Approved	24-Apr-08	Approved	46	4 Ballyalla Crescent, WARNER QLD 4500
DA/20047/2008/DA	11539/2008/COMB/DA	APPLICATION FOR COMBINED MATERIAL CHANGE OF USE AND RECONFIGURING A LOT FOR STAGE 112 OF WARNER LAKES SITUATED AT LOT 904 OLD NORTH ROAD, WARNER ON LAND DESCRIBED AS LOT 904 ON SP203986	25-Jan-08	Approved	24-Apr-08	Approved	46	4 Carrybridge Close, WARNER QLD 4500
DA/20047/2008/DA	11539/2008/COMB/DA	APPLICATION FOR COMBINED MATERIAL CHANGE OF USE AND RECONFIGURING A LOT FOR STAGE 112 OF WARNER LAKES SITUATED AT LOT 904 OLD NORTH ROAD, WARNER ON LAND DESCRIBED AS LOT 904 ON SP203986	25-Jan-08	Approved	24-Apr-08	Approved	46	4 Como Circuit, WARNER QLD 4500



**List of all DA Approvals since 01/01/2003 where Lots > 4 as at 01/09/2011 with Addresses**

<b>Application Number</b>	<b>Old Application Ref</b>	<b>Description</b>	<b>Lodged</b>	<b>Status</b>	<b>Decided</b>	<b>Decision</b>	<b>#Lots</b>	<b>Address</b>
DA/20047/2008/DA	11539/2008/COMB/DA	APPLICATION FOR COMBINED MATERIAL CHANGE OF USE AND RECONFIGURING A LOT FOR STAGE 112 OF WARNER LAKES SITUATED AT LOT 904 OLD NORTH ROAD, WARNER ON LAND DESCRIBED AS LOT 904 ON SP203986	25-Jan-08	Approved	24-Apr-08	Approved	46	40 Ballyalla Crescent, WARNER QLD 4500
DA/20047/2008/DA	11539/2008/COMB/DA	APPLICATION FOR COMBINED MATERIAL CHANGE OF USE AND RECONFIGURING A LOT FOR STAGE 112 OF WARNER LAKES SITUATED AT LOT 904 OLD NORTH ROAD, WARNER ON LAND DESCRIBED AS LOT 904 ON SP203986	25-Jan-08	Approved	24-Apr-08	Approved	46	40-48 Como Circuit, WARNER QLD 4500
DA/20047/2008/DA	11539/2008/COMB/DA	APPLICATION FOR COMBINED MATERIAL CHANGE OF USE AND RECONFIGURING A LOT FOR STAGE 112 OF WARNER LAKES SITUATED AT LOT 904 OLD NORTH ROAD, WARNER ON LAND DESCRIBED AS LOT 904 ON SP203986	25-Jan-08	Approved	24-Apr-08	Approved	46	42 Ballyalla Crescent, WARNER QLD 4500
DA/20047/2008/DA	11539/2008/COMB/DA	APPLICATION FOR COMBINED MATERIAL CHANGE OF USE AND RECONFIGURING A LOT FOR STAGE 112 OF WARNER LAKES SITUATED AT LOT 904 OLD NORTH ROAD, WARNER ON LAND DESCRIBED AS LOT 904 ON SP203986	25-Jan-08	Approved	24-Apr-08	Approved	46	44 Ballyalla Crescent, WARNER QLD 4500

**List of all DA Approvals since 01/01/2003 where Lots > 4 as at 01/09/2011 with Addresses**

Application Number	Old Application Ref	Description	Lodged	Status	Decided	Decision	#Lots	Address
DA/20047/2008/DA	11539/2008/COMB/DA	APPLICATION FOR COMBINED MATERIAL CHANGE OF USE AND RECONFIGURING A LOT FOR STAGE 112 OF WARNER LAKES SITUATED AT LOT 904 OLD NORTH ROAD, WARNER ON LAND DESCRIBED AS LOT 904 ON SP203986	25-Jan-08	Approved	24-Apr-08	Approved	46	46 Ballyalla Crescent, WARNER QLD 4500
DA/20047/2008/DA	11539/2008/COMB/DA	APPLICATION FOR COMBINED MATERIAL CHANGE OF USE AND RECONFIGURING A LOT FOR STAGE 112 OF WARNER LAKES SITUATED AT LOT 904 OLD NORTH ROAD, WARNER ON LAND DESCRIBED AS LOT 904 ON SP203986	25-Jan-08	Approved	24-Apr-08	Approved	46	47 Pallas Parade, WARNER QLD 4500
DA/20047/2008/DA	11539/2008/COMB/DA	APPLICATION FOR COMBINED MATERIAL CHANGE OF USE AND RECONFIGURING A LOT FOR STAGE 112 OF WARNER LAKES SITUATED AT LOT 904 OLD NORTH ROAD, WARNER ON LAND DESCRIBED AS LOT 904 ON SP203986	25-Jan-08	Approved	24-Apr-08	Approved	46	48 Ballyalla Crescent, WARNER QLD 4500
DA/20047/2008/DA	11539/2008/COMB/DA	APPLICATION FOR COMBINED MATERIAL CHANGE OF USE AND RECONFIGURING A LOT FOR STAGE 112 OF WARNER LAKES SITUATED AT LOT 904 OLD NORTH ROAD, WARNER ON LAND DESCRIBED AS LOT 904 ON SP203986	25-Jan-08	Approved	24-Apr-08	Approved	46	49 Pallas Parade, WARNER QLD 4500

**List of all DA Approvals since 01/01/2003 where Lots > 4 as at 01/09/2011 with Addresses**

<b>Application Number</b>	<b>Old Application Ref</b>	<b>Description</b>	<b>Lodged</b>	<b>Status</b>	<b>Decided</b>	<b>Decision</b>	<b>#Lots</b>	<b>Address</b>
DA/20047/2008/DA	11539/2008/COMB/DA	APPLICATION FOR COMBINED MATERIAL CHANGE OF USE AND RECONFIGURING A LOT FOR STAGE 112 OF WARNER LAKES SITUATED AT LOT 904 OLD NORTH ROAD, WARNER ON LAND DESCRIBED AS LOT 904 ON SP203986	25-Jan-08	Approved	24-Apr-08	Approved	46	5 Ballyalla Crescent, WARNER QLD 4500
DA/20047/2008/DA	11539/2008/COMB/DA	APPLICATION FOR COMBINED MATERIAL CHANGE OF USE AND RECONFIGURING A LOT FOR STAGE 112 OF WARNER LAKES SITUATED AT LOT 904 OLD NORTH ROAD, WARNER ON LAND DESCRIBED AS LOT 904 ON SP203986	25-Jan-08	Approved	24-Apr-08	Approved	46	5 Carrybridge Close, WARNER QLD 4500
DA/20047/2008/DA	11539/2008/COMB/DA	APPLICATION FOR COMBINED MATERIAL CHANGE OF USE AND RECONFIGURING A LOT FOR STAGE 112 OF WARNER LAKES SITUATED AT LOT 904 OLD NORTH ROAD, WARNER ON LAND DESCRIBED AS LOT 904 ON SP203986	25-Jan-08	Approved	24-Apr-08	Approved	46	5 Como Circuit, WARNER QLD 4500
DA/20047/2008/DA	11539/2008/COMB/DA	APPLICATION FOR COMBINED MATERIAL CHANGE OF USE AND RECONFIGURING A LOT FOR STAGE 112 OF WARNER LAKES SITUATED AT LOT 904 OLD NORTH ROAD, WARNER ON LAND DESCRIBED AS LOT 904 ON SP203986	25-Jan-08	Approved	24-Apr-08	Approved	46	50 Ballyalla Crescent, WARNER QLD 4500

**List of all DA Approvals since 01/01/2003 where Lots > 4 as at 01/09/2011 with Addresses**

<b>Application Number</b>	<b>Old Application Ref</b>	<b>Description</b>	<b>Lodged</b>	<b>Status</b>	<b>Decided</b>	<b>Decision</b>	<b>#Lots</b>	<b>Address</b>
DA/20047/2008/DA	11539/2008/COMB/DA	APPLICATION FOR COMBINED MATERIAL CHANGE OF USE AND RECONFIGURING A LOT FOR STAGE 112 OF WARNER LAKES SITUATED AT LOT 904 OLD NORTH ROAD, WARNER ON LAND DESCRIBED AS LOT 904 ON SP203986	25-Jan-08	Approved	24-Apr-08	Approved	46	50 Como Circuit, WARNER QLD 4500
DA/20047/2008/DA	11539/2008/COMB/DA	APPLICATION FOR COMBINED MATERIAL CHANGE OF USE AND RECONFIGURING A LOT FOR STAGE 112 OF WARNER LAKES SITUATED AT LOT 904 OLD NORTH ROAD, WARNER ON LAND DESCRIBED AS LOT 904 ON SP203986	25-Jan-08	Approved	24-Apr-08	Approved	46	51 Pallas Parade, WARNER QLD 4500
DA/20047/2008/DA	11539/2008/COMB/DA	APPLICATION FOR COMBINED MATERIAL CHANGE OF USE AND RECONFIGURING A LOT FOR STAGE 112 OF WARNER LAKES SITUATED AT LOT 904 OLD NORTH ROAD, WARNER ON LAND DESCRIBED AS LOT 904 ON SP203986	25-Jan-08	Approved	24-Apr-08	Approved	46	52 Como Circuit, WARNER QLD 4500
DA/20047/2008/DA	11539/2008/COMB/DA	APPLICATION FOR COMBINED MATERIAL CHANGE OF USE AND RECONFIGURING A LOT FOR STAGE 112 OF WARNER LAKES SITUATED AT LOT 904 OLD NORTH ROAD, WARNER ON LAND DESCRIBED AS LOT 904 ON SP203986	25-Jan-08	Approved	24-Apr-08	Approved	46	53 Pallas Parade, WARNER QLD 4500

**List of all DA Approvals since 01/01/2003 where Lots > 4 as at 01/09/2011 with Addresses**

<b>Application Number</b>	<b>Old Application Ref</b>	<b>Description</b>	<b>Lodged</b>	<b>Status</b>	<b>Decided</b>	<b>Decision</b>	<b>#Lots</b>	<b>Address</b>
DA/20047/2008/DA	11539/2008/COMB/DA	APPLICATION FOR COMBINED MATERIAL CHANGE OF USE AND RECONFIGURING A LOT FOR STAGE 112 OF WARNER LAKES SITUATED AT LOT 904 OLD NORTH ROAD, WARNER ON LAND DESCRIBED AS LOT 904 ON SP203986	25-Jan-08	Approved	24-Apr-08	Approved	46	54 Como Circuit, WARNER QLD 4500
DA/20047/2008/DA	11539/2008/COMB/DA	APPLICATION FOR COMBINED MATERIAL CHANGE OF USE AND RECONFIGURING A LOT FOR STAGE 112 OF WARNER LAKES SITUATED AT LOT 904 OLD NORTH ROAD, WARNER ON LAND DESCRIBED AS LOT 904 ON SP203986	25-Jan-08	Approved	24-Apr-08	Approved	46	55 Pallas Parade, WARNER QLD 4500
DA/20047/2008/DA	11539/2008/COMB/DA	APPLICATION FOR COMBINED MATERIAL CHANGE OF USE AND RECONFIGURING A LOT FOR STAGE 112 OF WARNER LAKES SITUATED AT LOT 904 OLD NORTH ROAD, WARNER ON LAND DESCRIBED AS LOT 904 ON SP203986	25-Jan-08	Approved	24-Apr-08	Approved	46	56 Como Circuit, WARNER QLD 4500
DA/20047/2008/DA	11539/2008/COMB/DA	APPLICATION FOR COMBINED MATERIAL CHANGE OF USE AND RECONFIGURING A LOT FOR STAGE 112 OF WARNER LAKES SITUATED AT LOT 904 OLD NORTH ROAD, WARNER ON LAND DESCRIBED AS LOT 904 ON SP203986	25-Jan-08	Approved	24-Apr-08	Approved	46	57 Pallas Parade, WARNER QLD 4500

**List of all DA Approvals since 01/01/2003 where Lots > 4 as at 01/09/2011 with Addresses**

<b>Application Number</b>	<b>Old Application Ref</b>	<b>Description</b>	<b>Lodged</b>	<b>Status</b>	<b>Decided</b>	<b>Decision</b>	<b>#Lots</b>	<b>Address</b>
DA/20047/2008/DA	11539/2008/COMB/DA	APPLICATION FOR COMBINED MATERIAL CHANGE OF USE AND RECONFIGURING A LOT FOR STAGE 112 OF WARNER LAKES SITUATED AT LOT 904 OLD NORTH ROAD, WARNER ON LAND DESCRIBED AS LOT 904 ON SP203986	25-Jan-08	Approved	24-Apr-08	Approved	46	59 Pallas Parade, WARNER QLD 4500
DA/20047/2008/DA	11539/2008/COMB/DA	APPLICATION FOR COMBINED MATERIAL CHANGE OF USE AND RECONFIGURING A LOT FOR STAGE 112 OF WARNER LAKES SITUATED AT LOT 904 OLD NORTH ROAD, WARNER ON LAND DESCRIBED AS LOT 904 ON SP203986	25-Jan-08	Approved	24-Apr-08	Approved	46	6 Carrybridge Close, WARNER QLD 4500
DA/20047/2008/DA	11539/2008/COMB/DA	APPLICATION FOR COMBINED MATERIAL CHANGE OF USE AND RECONFIGURING A LOT FOR STAGE 112 OF WARNER LAKES SITUATED AT LOT 904 OLD NORTH ROAD, WARNER ON LAND DESCRIBED AS LOT 904 ON SP203986	25-Jan-08	Approved	24-Apr-08	Approved	46	6 Como Circuit, WARNER QLD 4500
DA/20047/2008/DA	11539/2008/COMB/DA	APPLICATION FOR COMBINED MATERIAL CHANGE OF USE AND RECONFIGURING A LOT FOR STAGE 112 OF WARNER LAKES SITUATED AT LOT 904 OLD NORTH ROAD, WARNER ON LAND DESCRIBED AS LOT 904 ON SP203986	25-Jan-08	Approved	24-Apr-08	Approved	46	61 Pallas Parade, WARNER QLD 4500

**List of all DA Approvals since 01/01/2003 where Lots > 4 as at 01/09/2011 with Addresses**

Application Number	Old Application Ref	Description	Lodged	Status	Decided	Decision	#Lots	Address
DA/20047/2008/DA	11539/2008/COMB/DA	APPLICATION FOR COMBINED MATERIAL CHANGE OF USE AND RECONFIGURING A LOT FOR STAGE 112 OF WARNER LAKES SITUATED AT LOT 904 OLD NORTH ROAD, WARNER ON LAND DESCRIBED AS LOT 904 ON SP203986	25-Jan-08	Approved	24-Apr-08	Approved	46	63 Pallas Parade, WARNER QLD 4500
DA/20047/2008/DA	11539/2008/COMB/DA	APPLICATION FOR COMBINED MATERIAL CHANGE OF USE AND RECONFIGURING A LOT FOR STAGE 112 OF WARNER LAKES SITUATED AT LOT 904 OLD NORTH ROAD, WARNER ON LAND DESCRIBED AS LOT 904 ON SP203986	25-Jan-08	Approved	24-Apr-08	Approved	46	7 Ballyalla Crescent, WARNER QLD 4500
DA/20047/2008/DA	11539/2008/COMB/DA	APPLICATION FOR COMBINED MATERIAL CHANGE OF USE AND RECONFIGURING A LOT FOR STAGE 112 OF WARNER LAKES SITUATED AT LOT 904 OLD NORTH ROAD, WARNER ON LAND DESCRIBED AS LOT 904 ON SP203986	25-Jan-08	Approved	24-Apr-08	Approved	46	7 Carrybridge Close, WARNER QLD 4500
DA/20047/2008/DA	11539/2008/COMB/DA	APPLICATION FOR COMBINED MATERIAL CHANGE OF USE AND RECONFIGURING A LOT FOR STAGE 112 OF WARNER LAKES SITUATED AT LOT 904 OLD NORTH ROAD, WARNER ON LAND DESCRIBED AS LOT 904 ON SP203986	25-Jan-08	Approved	24-Apr-08	Approved	46	7 Como Circuit, WARNER QLD 4500



**List of all DA Approvals since 01/01/2003 where Lots > 4 as at 01/09/2011 with Addresses**

Application Number	Old Application Ref	Description	Lodged	Status	Decided	Decision	#Lots	Address
DA/20047/2008/DA	11539/2008/COMB/DA	APPLICATION FOR COMBINED MATERIAL CHANGE OF USE AND RECONFIGURING A LOT FOR STAGE 112 OF WARNER LAKES SITUATED AT LOT 904 OLD NORTH ROAD, WARNER ON LAND DESCRIBED AS LOT 904 ON SP203986	25-Jan-08	Approved	24-Apr-08	Approved	46	8 Carrybridge Close, WARNER QLD 4500
DA/20047/2008/DA	11539/2008/COMB/DA	APPLICATION FOR COMBINED MATERIAL CHANGE OF USE AND RECONFIGURING A LOT FOR STAGE 112 OF WARNER LAKES SITUATED AT LOT 904 OLD NORTH ROAD, WARNER ON LAND DESCRIBED AS LOT 904 ON SP203986	25-Jan-08	Approved	24-Apr-08	Approved	46	8 Como Circuit, WARNER QLD 4500
DA/20047/2008/DA	11539/2008/COMB/DA	APPLICATION FOR COMBINED MATERIAL CHANGE OF USE AND RECONFIGURING A LOT FOR STAGE 112 OF WARNER LAKES SITUATED AT LOT 904 OLD NORTH ROAD, WARNER ON LAND DESCRIBED AS LOT 904 ON SP203986	25-Jan-08	Approved	24-Apr-08	Approved	46	9 Ballyalla Crescent, WARNER QLD 4500
DA/20047/2008/DA	11539/2008/COMB/DA	APPLICATION FOR COMBINED MATERIAL CHANGE OF USE AND RECONFIGURING A LOT FOR STAGE 112 OF WARNER LAKES SITUATED AT LOT 904 OLD NORTH ROAD, WARNER ON LAND DESCRIBED AS LOT 904 ON SP203986	25-Jan-08	Approved	24-Apr-08	Approved	46	9 Carrybridge Close, WARNER QLD 4500

**List of all DA Approvals since 01/01/2003 where Lots > 4 as at 01/09/2011 with Addresses**

Application Number	Old Application Ref	Description	Lodged	Status	Decided	Decision	#Lots	Address
DA/20047/2008/DA	11539/2008/COMB/DA	APPLICATION FOR COMBINED MATERIAL CHANGE OF USE AND RECONFIGURING A LOT FOR STAGE 112 OF WARNER LAKES SITUATED AT LOT 904 OLD NORTH ROAD, WARNER ON LAND DESCRIBED AS LOT 904 ON SP203986	25-Jan-08	Approved	24-Apr-08	Approved	46	9 Como Circuit, WARNER QLD 4500
DA/20047/2008/DA	11539/2008/COMB/DA	APPLICATION FOR COMBINED MATERIAL CHANGE OF USE AND RECONFIGURING A LOT FOR STAGE 112 OF WARNER LAKES SITUATED AT LOT 904 OLD NORTH ROAD, WARNER ON LAND DESCRIBED AS LOT 904 ON SP203986	25-Jan-08	Approved	24-Apr-08	Approved	46	Lot 100 Brisbane RoadWARNER QLD 4500
DA/20047/2008/DA	11539/2008/COMB/DA	APPLICATION FOR COMBINED MATERIAL CHANGE OF USE AND RECONFIGURING A LOT FOR STAGE 112 OF WARNER LAKES SITUATED AT LOT 904 OLD NORTH ROAD, WARNER ON LAND DESCRIBED AS LOT 904 ON SP203986	25-Jan-08	Approved	24-Apr-08	Approved	46	Lot 104 Russet Burbank ParadeWARNER QLD 4500
DA/20047/2008/DA	11539/2008/COMB/DA	APPLICATION FOR COMBINED MATERIAL CHANGE OF USE AND RECONFIGURING A LOT FOR STAGE 112 OF WARNER LAKES SITUATED AT LOT 904 OLD NORTH ROAD, WARNER ON LAND DESCRIBED AS LOT 904 ON SP203986	25-Jan-08	Approved	24-Apr-08	Approved	46	Lot 904 Russet Burbank ParadeWARNER QLD 4500

**List of all DA Approvals since 01/01/2003 where Lots > 4 as at 01/09/2011 with Addresses**

Application Number	Old Application Ref	Description	Lodged	Status	Decided	Decision	#Lots	Address
DA/18618/2007/DA	11461/2007/COMB/DA	APPLICATION FOR COMBINED MATERIAL CHANGE OF USE AND RECONFIGURING A LOT SITUATED AT KINSELLAS ROAD EAST AND LAMINGTON ROAD, MANGO HILL ON LAND DESCRIBED AS LOTS 14, 90 - 93 ON RP30534, LOTS 5 - 7 AND 9 ON RP93429 AND LOT 4 ON RP163668	15-Nov-07	Approved	26-May-09	Approved	14	10-12 Lamington Road, MANGO HILL QLD 4509
DA/18618/2007/DA	11461/2007/COMB/DA	APPLICATION FOR COMBINED MATERIAL CHANGE OF USE AND RECONFIGURING A LOT SITUATED AT KINSELLAS ROAD EAST AND LAMINGTON ROAD, MANGO HILL ON LAND DESCRIBED AS LOTS 14, 90 - 93 ON RP30534, LOTS 5 - 7 AND 9 ON RP93429 AND LOT 4 ON RP163668	15-Nov-07	Approved	26-May-09	Approved	14	128 Kinsellas Road West, MANGO HILL QLD 4509
DA/18618/2007/DA	11461/2007/COMB/DA	APPLICATION FOR COMBINED MATERIAL CHANGE OF USE AND RECONFIGURING A LOT SITUATED AT KINSELLAS ROAD EAST AND LAMINGTON ROAD, MANGO HILL ON LAND DESCRIBED AS LOTS 14, 90 - 93 ON RP30534, LOTS 5 - 7 AND 9 ON RP93429 AND LOT 4 ON RP163668	15-Nov-07	Approved	26-May-09	Approved	14	18-20 Lamington Road, MANGO HILL QLD 4509

**List of all DA Approvals since 01/01/2003 where Lots > 4 as at 01/09/2011 with Addresses**

Application Number	Old Application Ref	Description	Lodged	Status	Decided	Decision	#Lots	Address
DA/18618/2007/DA	11461/2007/COMB/DA	APPLICATION FOR COMBINED MATERIAL CHANGE OF USE AND RECONFIGURING A LOT SITUATED AT KINSELLAS ROAD EAST AND LAMINGTON ROAD, MANGO HILL ON LAND DESCRIBED AS LOTS 14, 90 - 93 ON RP30534, LOTS 5 - 7 AND 9 ON RP93429 AND LOT 4 ON RP163668	15-Nov-07	Approved	26-May-09	Approved	14	6-8 Lamington Road, MANGO HILL QLD 4509
DA/18618/2007/DA	11461/2007/COMB/DA	APPLICATION FOR COMBINED MATERIAL CHANGE OF USE AND RECONFIGURING A LOT SITUATED AT KINSELLAS ROAD EAST AND LAMINGTON ROAD, MANGO HILL ON LAND DESCRIBED AS LOTS 14, 90 - 93 ON RP30534, LOTS 5 - 7 AND 9 ON RP93429 AND LOT 4 ON RP163668	15-Nov-07	Approved	26-May-09	Approved	14	7 Kinsellas Road West, MANGO HILL QLD 4509
DA/18618/2007/DA	11461/2007/COMB/DA	APPLICATION FOR COMBINED MATERIAL CHANGE OF USE AND RECONFIGURING A LOT SITUATED AT KINSELLAS ROAD EAST AND LAMINGTON ROAD, MANGO HILL ON LAND DESCRIBED AS LOTS 14, 90 - 93 ON RP30534, LOTS 5 - 7 AND 9 ON RP93429 AND LOT 4 ON RP163668	15-Nov-07	Approved	26-May-09	Approved	14	9-15 Kinsellas Road West, MANGO HILL QLD 4509

**List of all DA Approvals since 01/01/2003 where Lots > 4 as at 01/09/2011 with Addresses**

Application Number	Old Application Ref	Description	Lodged	Status	Decided	Decision	#Lots	Address
DA/18618/2007/DA	11461/2007/COMB/DA	APPLICATION FOR COMBINED MATERIAL CHANGE OF USE AND RECONFIGURING A LOT SITUATED AT KINSELLAS ROAD EAST AND LAMINGTON ROAD, MANGO HILL ON LAND DESCRIBED AS LOTS 14, 90 - 93 ON RP30534, LOTS 5 - 7 AND 9 ON RP93429 AND LOT 4 ON RP163668	15-Nov-07	Approved	26-May-09	Approved	14	Lot 14 Kinsellas Road WestMANGO HILL QLD 4509
DA/18618/2007/DA	11461/2007/COMB/DA	APPLICATION FOR COMBINED MATERIAL CHANGE OF USE AND RECONFIGURING A LOT SITUATED AT KINSELLAS ROAD EAST AND LAMINGTON ROAD, MANGO HILL ON LAND DESCRIBED AS LOTS 14, 90 - 93 ON RP30534, LOTS 5 - 7 AND 9 ON RP93429 AND LOT 4 ON RP163668	15-Nov-07	Approved	26-May-09	Approved	14	Lot 90 Natham StreetMANGO HILL QLD 4509
DA/18618/2007/DA	11461/2007/COMB/DA	APPLICATION FOR COMBINED MATERIAL CHANGE OF USE AND RECONFIGURING A LOT SITUATED AT KINSELLAS ROAD EAST AND LAMINGTON ROAD, MANGO HILL ON LAND DESCRIBED AS LOTS 14, 90 - 93 ON RP30534, LOTS 5 - 7 AND 9 ON RP93429 AND LOT 4 ON RP163668	15-Nov-07	Approved	26-May-09	Approved	14	Lot 91 Kinsellas Road WestMANGO HILL QLD 4509

**List of all DA Approvals since 01/01/2003 where Lots > 4 as at 01/09/2011 with Addresses**

Application Number	Old Application Ref	Description	Lodged	Status	Decided	Decision	#Lots	Address
DA/18618/2007/DA	11461/2007/COMB/DA	APPLICATION FOR COMBINED MATERIAL CHANGE OF USE AND RECONFIGURING A LOT SITUATED AT KINSELLAS ROAD EAST AND LAMINGTON ROAD, MANGO HILL ON LAND DESCRIBED AS LOTS 14, 90 - 93 ON RP30534, LOTS 5 - 7 AND 9 ON RP93429 AND LOT 4 ON RP163668	15-Nov-07	Approved	26-May-09	Approved	14	Lot 91 Lamington RoadMANGO HILL QLD 4509
DA/18618/2007/DA	11461/2007/COMB/DA	APPLICATION FOR COMBINED MATERIAL CHANGE OF USE AND RECONFIGURING A LOT SITUATED AT KINSELLAS ROAD EAST AND LAMINGTON ROAD, MANGO HILL ON LAND DESCRIBED AS LOTS 14, 90 - 93 ON RP30534, LOTS 5 - 7 AND 9 ON RP93429 AND LOT 4 ON RP163668	15-Nov-07	Approved	26-May-09	Approved	14	Lot 92 Kinsellas Road WestMANGO HILL QLD 4509
DA/18618/2007/DA	11461/2007/COMB/DA	APPLICATION FOR COMBINED MATERIAL CHANGE OF USE AND RECONFIGURING A LOT SITUATED AT KINSELLAS ROAD EAST AND LAMINGTON ROAD, MANGO HILL ON LAND DESCRIBED AS LOTS 14, 90 - 93 ON RP30534, LOTS 5 - 7 AND 9 ON RP93429 AND LOT 4 ON RP163668	15-Nov-07	Approved	26-May-09	Approved	14	Lot 93 Lee-Ann CourtMANGO HILL QLD 4509

**List of all DA Approvals since 01/01/2003 where Lots > 4 as at 01/09/2011 with Addresses**

Application Number	Old Application Ref	Description	Lodged	Status	Decided	Decision	#Lots	Address
DA/3988/2003/DA/6	10105/2003/COMB/DA	PROPOSED COMBINED MATERIAL CHANGE OF USE & RECONFIGURING A LOT FROM FUTURE RURAL LIVING TO RURAL RESIDENTIAL AT LOT 2 CEDAR CREEK ROAD, CEDAR CREEK	22-May-03	Approved	16-Dec-03	Approved	6	18 Burley Road, CEDAR CREEK QLD 4520
DA/3988/2003/DA/6	10105/2003/COMB/DA	PROPOSED COMBINED MATERIAL CHANGE OF USE & RECONFIGURING A LOT FROM FUTURE RURAL LIVING TO RURAL RESIDENTIAL AT LOT 2 CEDAR CREEK ROAD, CEDAR CREEK	22-May-03	Approved	16-Dec-03	Approved	6	2 Burley Road, CEDAR CREEK QLD 4520
DA/3988/2003/DA/6	10105/2003/COMB/DA	PROPOSED COMBINED MATERIAL CHANGE OF USE & RECONFIGURING A LOT FROM FUTURE RURAL LIVING TO RURAL RESIDENTIAL AT LOT 2 CEDAR CREEK ROAD, CEDAR CREEK	22-May-03	Approved	16-Dec-03	Approved	6	26 Burley Road, CEDAR CREEK QLD 4520
DA/3988/2003/DA/6	10105/2003/COMB/DA	PROPOSED COMBINED MATERIAL CHANGE OF USE & RECONFIGURING A LOT FROM FUTURE RURAL LIVING TO RURAL RESIDENTIAL AT LOT 2 CEDAR CREEK ROAD, CEDAR CREEK	22-May-03	Approved	16-Dec-03	Approved	6	36 Burley Road, CEDAR CREEK QLD 4520



**List of all DA Approvals since 01/01/2003 where Lots > 4 as at 01/09/2011 with Addresses**

Application Number	Old Application Ref	Description	Lodged	Status	Decided	Decision	#Lots	Address
DA/3988/2003/DA/6	10105/2003/COMB/DA	PROPOSED COMBINED MATERIAL CHANGE OF USE & RECONFIGURING A LOT FROM FUTURE RURAL LIVING TO RURAL RESIDENTIAL AT LOT 2 CEDAR CREEK ROAD, CEDAR CREEK	22-May-03	Approved	16-Dec-03	Approved	6	40 Burley Road, CEDAR CREEK QLD 4520
DA/3988/2003/DA/6	10105/2003/COMB/DA	PROPOSED COMBINED MATERIAL CHANGE OF USE & RECONFIGURING A LOT FROM FUTURE RURAL LIVING TO RURAL RESIDENTIAL AT LOT 2 CEDAR CREEK ROAD, CEDAR CREEK	22-May-03	Approved	16-Dec-03	Approved	6	45 Burley Road, CEDAR CREEK QLD 4520
DA/3988/2003/DA/6	10105/2003/COMB/DA	PROPOSED COMBINED MATERIAL CHANGE OF USE & RECONFIGURING A LOT FROM FUTURE RURAL LIVING TO RURAL RESIDENTIAL AT LOT 2 CEDAR CREEK ROAD, CEDAR CREEK	22-May-03	Approved	16-Dec-03	Approved	6	47 Burley Road, CEDAR CREEK QLD 4520
DA/3988/2003/DA/6	10105/2003/COMB/DA	PROPOSED COMBINED MATERIAL CHANGE OF USE & RECONFIGURING A LOT FROM FUTURE RURAL LIVING TO RURAL RESIDENTIAL AT LOT 2 CEDAR CREEK ROAD, CEDAR CREEK	22-May-03	Approved	16-Dec-03	Approved	6	49 Burley Road, CEDAR CREEK QLD 4520

**List of all DA Approvals since 01/01/2003 where Lots > 4 as at 01/09/2011 with Addresses**

Application Number	Old Application Ref	Description	Lodged	Status	Decided	Decision	#Lots	Address
DA/3788/2003/DA/4	10003/2003/COMB/DA	COMBINED MATERIAL CHANGE OF USE & RECONFIGURING A LOT APPLICATION FOR LOT 4 CLEAR MOUNTAIN ROAD, CLEAR MOUNTAIN. LOT 4 ON SP138260	03-Jan-03	Approved	08-Sep-03	Approved	9	10 Highlander Court, CLEAR MOUNTAIN QLD 4500
DA/3788/2003/DA/4	10003/2003/COMB/DA	COMBINED MATERIAL CHANGE OF USE & RECONFIGURING A LOT APPLICATION FOR LOT 4 CLEAR MOUNTAIN ROAD, CLEAR MOUNTAIN. LOT 4 ON SP138260	03-Jan-03	Approved	08-Sep-03	Approved	9	11 Highlander Court, CLEAR MOUNTAIN QLD 4500
DA/3788/2003/DA/4	10003/2003/COMB/DA	COMBINED MATERIAL CHANGE OF USE & RECONFIGURING A LOT APPLICATION FOR LOT 4 CLEAR MOUNTAIN ROAD, CLEAR MOUNTAIN. LOT 4 ON SP138260	03-Jan-03	Approved	08-Sep-03	Approved	9	2 Highlander Court, CLEAR MOUNTAIN QLD 4500
DA/3788/2003/DA/4	10003/2003/COMB/DA	COMBINED MATERIAL CHANGE OF USE & RECONFIGURING A LOT APPLICATION FOR LOT 4 CLEAR MOUNTAIN ROAD, CLEAR MOUNTAIN. LOT 4 ON SP138260	03-Jan-03	Approved	08-Sep-03	Approved	9	4 Highlander Court, CLEAR MOUNTAIN QLD 4500

**List of all DA Approvals since 01/01/2003 where Lots > 4 as at 01/09/2011 with Addresses**

Application Number	Old Application Ref	Description	Lodged	Status	Decided	Decision	#Lots	Address
DA/3788/2003/DA/4	10003/2003/COMB/DA	COMBINED MATERIAL CHANGE OF USE & RECONFIGURING A LOT APPLICATION FOR LOT 4 CLEAR MOUNTAIN ROAD, CLEAR MOUNTAIN. LOT 4 ON SP138260	03-Jan-03	Approved	08-Sep-03	Approved	9	6 Highlander Court, CLEAR MOUNTAIN QLD 4500
DA/3788/2003/DA/4	10003/2003/COMB/DA	COMBINED MATERIAL CHANGE OF USE & RECONFIGURING A LOT APPLICATION FOR LOT 4 CLEAR MOUNTAIN ROAD, CLEAR MOUNTAIN. LOT 4 ON SP138260	03-Jan-03	Approved	08-Sep-03	Approved	9	601 Clear Mountain Road, CLEAR MOUNTAIN QLD 4500
DA/3788/2003/DA/4	10003/2003/COMB/DA	COMBINED MATERIAL CHANGE OF USE & RECONFIGURING A LOT APPLICATION FOR LOT 4 CLEAR MOUNTAIN ROAD, CLEAR MOUNTAIN. LOT 4 ON SP138260	03-Jan-03	Approved	08-Sep-03	Approved	9	7 Highlander Court, CLEAR MOUNTAIN QLD 4500
DA/3788/2003/DA/4	10003/2003/COMB/DA	COMBINED MATERIAL CHANGE OF USE & RECONFIGURING A LOT APPLICATION FOR LOT 4 CLEAR MOUNTAIN ROAD, CLEAR MOUNTAIN. LOT 4 ON SP138260	03-Jan-03	Approved	08-Sep-03	Approved	9	8 Highlander Court, CLEAR MOUNTAIN QLD 4500

**List of all DA Approvals since 01/01/2003 where Lots > 4 as at 01/09/2011 with Addresses**

Application Number	Old Application Ref	Description	Lodged	Status	Decided	Decision	#Lots	Address
DA/3788/2003/DA/4	10003/2003/COMB/DA	COMBINED MATERIAL CHANGE OF USE & RECONFIGURING A LOT APPLICATION FOR LOT 4 CLEAR MOUNTAIN ROAD, CLEAR MOUNTAIN. LOT 4 ON SP138260	03-Jan-03	Approved	08-Sep-03	Approved	9	9 Highlander Court, CLEAR MOUNTAIN QLD 4500
DA/3788/2003/DA/4	10003/2003/COMB/DA	COMBINED MATERIAL CHANGE OF USE & RECONFIGURING A LOT APPLICATION FOR LOT 4 CLEAR MOUNTAIN ROAD, CLEAR MOUNTAIN. LOT 4 ON SP138260	03-Jan-03	Approved	08-Sep-03	Approved	9	Lot 1 Clear Mountain Road CLEAR MOUNTAIN QLD 4500
DA/3788/2003/DA/4	10003/2003/COMB/DA	COMBINED MATERIAL CHANGE OF USE & RECONFIGURING A LOT APPLICATION FOR LOT 4 CLEAR MOUNTAIN ROAD, CLEAR MOUNTAIN. LOT 4 ON SP138260	03-Jan-03	Approved	08-Sep-03	Approved	9	Lot 11 Jagera Court CLOSEBURN QLD 4520
DA/3788/2003/DA/4	10003/2003/COMB/DA	COMBINED MATERIAL CHANGE OF USE & RECONFIGURING A LOT APPLICATION FOR LOT 4 CLEAR MOUNTAIN ROAD, CLEAR MOUNTAIN. LOT 4 ON SP138260	03-Jan-03	Approved	08-Sep-03	Approved	9	Lot 4 Clear Mountain Road CLEAR MOUNTAIN QLD 4500
DA/11286/2003/DA/1	10263/2003/COMB/DA	PROPOSED RESIDENTIAL SUBDIVISION FOR FINGERBOARD ROAD, DAYBORO	01-Oct-03	Approved	08-Sep-04	Approved	42	1 Oakland Court, KING SCRUB QLD 4521

**List of all DA Approvals since 01/01/2003 where Lots > 4 as at 01/09/2011 with Addresses**

Application Number	Old Application Ref	Description	Lodged	Status	Decided	Decision	#Lots	Address
DA/11286/2003/DA/1	10263/2003/COMB/DA	PROPOSED RESIDENTIAL SUBDIVISION FOR FINGERBOARD ROAD, DAYBORO	01-Oct-03	Approved	08-Sep-04	Approved	42	1 Royston Street, KING SCRUB QLD 4521
DA/11286/2003/DA/1	10263/2003/COMB/DA	PROPOSED RESIDENTIAL SUBDIVISION FOR FINGERBOARD ROAD, DAYBORO	01-Oct-03	Approved	08-Sep-04	Approved	42	1 Vinery Place, KING SCRUB QLD 4521
DA/11286/2003/DA/1	10263/2003/COMB/DA	PROPOSED RESIDENTIAL SUBDIVISION FOR FINGERBOARD ROAD, DAYBORO	01-Oct-03	Approved	08-Sep-04	Approved	42	1 Widden Place, KING SCRUB QLD 4521
DA/11286/2003/DA/1	10263/2003/COMB/DA	PROPOSED RESIDENTIAL SUBDIVISION FOR FINGERBOARD ROAD, DAYBORO	01-Oct-03	Approved	08-Sep-04	Approved	42	10 Royston Street, KING SCRUB QLD 4521
DA/11286/2003/DA/1	10263/2003/COMB/DA	PROPOSED RESIDENTIAL SUBDIVISION FOR FINGERBOARD ROAD, DAYBORO	01-Oct-03	Approved	08-Sep-04	Approved	42	10 Widden Place, KING SCRUB QLD 4521
DA/11286/2003/DA/1	10263/2003/COMB/DA	PROPOSED RESIDENTIAL SUBDIVISION FOR FINGERBOARD ROAD, DAYBORO	01-Oct-03	Approved	08-Sep-04	Approved	42	11 Royston Street, KING SCRUB QLD 4521
DA/11286/2003/DA/1	10263/2003/COMB/DA	PROPOSED RESIDENTIAL SUBDIVISION FOR FINGERBOARD ROAD, DAYBORO	01-Oct-03	Approved	08-Sep-04	Approved	42	12 Royston Street, KING SCRUB QLD 4521
DA/11286/2003/DA/1	10263/2003/COMB/DA	PROPOSED RESIDENTIAL SUBDIVISION FOR FINGERBOARD ROAD, DAYBORO	01-Oct-03	Approved	08-Sep-04	Approved	42	13 Royston Street, KING SCRUB QLD 4521

**List of all DA Approvals since 01/01/2003 where Lots > 4 as at 01/09/2011 with Addresses**

Application Number	Old Application Ref	Description	Lodged	Status	Decided	Decision	#Lots	Address
DA/11286/2003/DA/1	10263/2003/COMB/DA	PROPOSED RESIDENTIAL SUBDIVISION FOR FINGERBOARD ROAD, DAYBORO	01-Oct-03	Approved	08-Sep-04	Approved	42	14 Royston Street, KING SCRUB QLD 4521
DA/11286/2003/DA/1	10263/2003/COMB/DA	PROPOSED RESIDENTIAL SUBDIVISION FOR FINGERBOARD ROAD, DAYBORO	01-Oct-03	Approved	08-Sep-04	Approved	42	16 Royston Street, KING SCRUB QLD 4521
DA/11286/2003/DA/1	10263/2003/COMB/DA	PROPOSED RESIDENTIAL SUBDIVISION FOR FINGERBOARD ROAD, DAYBORO	01-Oct-03	Approved	08-Sep-04	Approved	42	18 Royston Street, KING SCRUB QLD 4521
DA/11286/2003/DA/1	10263/2003/COMB/DA	PROPOSED RESIDENTIAL SUBDIVISION FOR FINGERBOARD ROAD, DAYBORO	01-Oct-03	Approved	08-Sep-04	Approved	42	19 Royston Street, KING SCRUB QLD 4521
DA/11286/2003/DA/1	10263/2003/COMB/DA	PROPOSED RESIDENTIAL SUBDIVISION FOR FINGERBOARD ROAD, DAYBORO	01-Oct-03	Approved	08-Sep-04	Approved	42	2 Royston Street, KING SCRUB QLD 4521
DA/11286/2003/DA/1	10263/2003/COMB/DA	PROPOSED RESIDENTIAL SUBDIVISION FOR FINGERBOARD ROAD, DAYBORO	01-Oct-03	Approved	08-Sep-04	Approved	42	2 Vinery Place, KING SCRUB QLD 4521
DA/11286/2003/DA/1	10263/2003/COMB/DA	PROPOSED RESIDENTIAL SUBDIVISION FOR FINGERBOARD ROAD, DAYBORO	01-Oct-03	Approved	08-Sep-04	Approved	42	2 Widden Place, KING SCRUB QLD 4521
DA/11286/2003/DA/1	10263/2003/COMB/DA	PROPOSED RESIDENTIAL SUBDIVISION FOR FINGERBOARD ROAD, DAYBORO	01-Oct-03	Approved	08-Sep-04	Approved	42	21 Royston Street, KING SCRUB QLD 4521

List of all DA Approvals since 01/01/2003 where Lots > 4 as at 01/09/2011 with Addresses								
Application Number	Old Application Ref	Description	Lodged	Status	Decided	Decision	#Lots	Address
DA/11286/2003/DA/1	10263/2003/COMB/DA	PROPOSED RESIDENTIAL SUBDIVISION FOR FINGERBOARD ROAD, DAYBORO	01-Oct-03	Approved	08-Sep-04	Approved	42	23 Royston Street, KING SCRUB QLD 4521
DA/11286/2003/DA/1	10263/2003/COMB/DA	PROPOSED RESIDENTIAL SUBDIVISION FOR FINGERBOARD ROAD, DAYBORO	01-Oct-03	Approved	08-Sep-04	Approved	42	24 Royston Street, KING SCRUB QLD 4521
DA/11286/2003/DA/1	10263/2003/COMB/DA	PROPOSED RESIDENTIAL SUBDIVISION FOR FINGERBOARD ROAD, DAYBORO	01-Oct-03	Approved	08-Sep-04	Approved	42	26 Royston Street, KING SCRUB QLD 4521
DA/11286/2003/DA/1	10263/2003/COMB/DA	PROPOSED RESIDENTIAL SUBDIVISION FOR FINGERBOARD ROAD, DAYBORO	01-Oct-03	Approved	08-Sep-04	Approved	42	28 Royston Street, KING SCRUB QLD 4521
DA/11286/2003/DA/1	10263/2003/COMB/DA	PROPOSED RESIDENTIAL SUBDIVISION FOR FINGERBOARD ROAD, DAYBORO	01-Oct-03	Approved	08-Sep-04	Approved	42	3 Oakland Court, KING SCRUB QLD 4521
DA/11286/2003/DA/1	10263/2003/COMB/DA	PROPOSED RESIDENTIAL SUBDIVISION FOR FINGERBOARD ROAD, DAYBORO	01-Oct-03	Approved	08-Sep-04	Approved	42	3 Royston Street, KING SCRUB QLD 4521
DA/11286/2003/DA/1	10263/2003/COMB/DA	PROPOSED RESIDENTIAL SUBDIVISION FOR FINGERBOARD ROAD, DAYBORO	01-Oct-03	Approved	08-Sep-04	Approved	42	3 Vinery Place, KING SCRUB QLD 4521
DA/11286/2003/DA/1	10263/2003/COMB/DA	PROPOSED RESIDENTIAL SUBDIVISION FOR FINGERBOARD ROAD, DAYBORO	01-Oct-03	Approved	08-Sep-04	Approved	42	3 Widden Place, KING SCRUB QLD 4521



**List of all DA Approvals since 01/01/2003 where Lots > 4 as at 01/09/2011 with Addresses**

<b>Application Number</b>	<b>Old Application Ref</b>	<b>Description</b>	<b>Lodged</b>	<b>Status</b>	<b>Decided</b>	<b>Decision</b>	<b>#Lots</b>	<b>Address</b>
DA/11286/2003/DA/1	10263/2003/COMB/DA	PROPOSED RESIDENTIAL SUBDIVISION FOR FINGERBOARD ROAD, DAYBORO	01-Oct-03	Approved	08-Sep-04	Approved	42	30 Royston Street, KING SCRUB QLD 4521
DA/11286/2003/DA/1	10263/2003/COMB/DA	PROPOSED RESIDENTIAL SUBDIVISION FOR FINGERBOARD ROAD, DAYBORO	01-Oct-03	Approved	08-Sep-04	Approved	42	4 Oakland Court, KING SCRUB QLD 4521
DA/11286/2003/DA/1	10263/2003/COMB/DA	PROPOSED RESIDENTIAL SUBDIVISION FOR FINGERBOARD ROAD, DAYBORO	01-Oct-03	Approved	08-Sep-04	Approved	42	4 Royston Street, KING SCRUB QLD 4521
DA/11286/2003/DA/1	10263/2003/COMB/DA	PROPOSED RESIDENTIAL SUBDIVISION FOR FINGERBOARD ROAD, DAYBORO	01-Oct-03	Approved	08-Sep-04	Approved	42	4 Vinery Place, KING SCRUB QLD 4521
DA/11286/2003/DA/1	10263/2003/COMB/DA	PROPOSED RESIDENTIAL SUBDIVISION FOR FINGERBOARD ROAD, DAYBORO	01-Oct-03	Approved	08-Sep-04	Approved	42	4 Widden Place, KING SCRUB QLD 4521
DA/11286/2003/DA/1	10263/2003/COMB/DA	PROPOSED RESIDENTIAL SUBDIVISION FOR FINGERBOARD ROAD, DAYBORO	01-Oct-03	Approved	08-Sep-04	Approved	42	5 Oakland Court, KING SCRUB QLD 4521
DA/11286/2003/DA/1	10263/2003/COMB/DA	PROPOSED RESIDENTIAL SUBDIVISION FOR FINGERBOARD ROAD, DAYBORO	01-Oct-03	Approved	08-Sep-04	Approved	42	5 Royston Street, KING SCRUB QLD 4521
DA/11286/2003/DA/1	10263/2003/COMB/DA	PROPOSED RESIDENTIAL SUBDIVISION FOR FINGERBOARD ROAD, DAYBORO	01-Oct-03	Approved	08-Sep-04	Approved	42	5 Vinery Place, KING SCRUB QLD 4521

**List of all DA Approvals since 01/01/2003 where Lots > 4 as at 01/09/2011 with Addresses**

<b>Application Number</b>	<b>Old Application Ref</b>	<b>Description</b>	<b>Lodged</b>	<b>Status</b>	<b>Decided</b>	<b>Decision</b>	<b>#Lots</b>	<b>Address</b>
DA/11286/2003/DA/1	10263/2003/COMB/DA	PROPOSED RESIDENTIAL SUBDIVISION FOR FINGERBOARD ROAD, DAYBORO	01-Oct-03	Approved	08-Sep-04	Approved	42	5 Widden Place, KING SCRUB QLD 4521
DA/11286/2003/DA/1	10263/2003/COMB/DA	PROPOSED RESIDENTIAL SUBDIVISION FOR FINGERBOARD ROAD, DAYBORO	01-Oct-03	Approved	08-Sep-04	Approved	42	6 Oakland Court, KING SCRUB QLD 4521
DA/11286/2003/DA/1	10263/2003/COMB/DA	PROPOSED RESIDENTIAL SUBDIVISION FOR FINGERBOARD ROAD, DAYBORO	01-Oct-03	Approved	08-Sep-04	Approved	42	6 Royston Street, KING SCRUB QLD 4521
DA/11286/2003/DA/1	10263/2003/COMB/DA	PROPOSED RESIDENTIAL SUBDIVISION FOR FINGERBOARD ROAD, DAYBORO	01-Oct-03	Approved	08-Sep-04	Approved	42	6 Widden Place, KING SCRUB QLD 4521
DA/11286/2003/DA/1	10263/2003/COMB/DA	PROPOSED RESIDENTIAL SUBDIVISION FOR FINGERBOARD ROAD, DAYBORO	01-Oct-03	Approved	08-Sep-04	Approved	42	7 Oakland Court, KING SCRUB QLD 4521
DA/11286/2003/DA/1	10263/2003/COMB/DA	PROPOSED RESIDENTIAL SUBDIVISION FOR FINGERBOARD ROAD, DAYBORO	01-Oct-03	Approved	08-Sep-04	Approved	42	7 Royston Street, KING SCRUB QLD 4521
DA/11286/2003/DA/1	10263/2003/COMB/DA	PROPOSED RESIDENTIAL SUBDIVISION FOR FINGERBOARD ROAD, DAYBORO	01-Oct-03	Approved	08-Sep-04	Approved	42	7 Widden Place, KING SCRUB QLD 4521
DA/11286/2003/DA/1	10263/2003/COMB/DA	PROPOSED RESIDENTIAL SUBDIVISION FOR FINGERBOARD ROAD, DAYBORO	01-Oct-03	Approved	08-Sep-04	Approved	42	8 Royston Street, KING SCRUB QLD 4521

**List of all DA Approvals since 01/01/2003 where Lots > 4 as at 01/09/2011 with Addresses**

<b>Application Number</b>	<b>Old Application Ref</b>	<b>Description</b>	<b>Lodged</b>	<b>Status</b>	<b>Decided</b>	<b>Decision</b>	<b>#Lots</b>	<b>Address</b>
DA/11286/2003/DA/1	10263/2003/COMB/DA	PROPOSED RESIDENTIAL SUBDIVISION FOR FINGERBOARD ROAD, DAYBORO	01-Oct-03	Approved	08-Sep-04	Approved	42	8 Widden Place, KING SCRUB QLD 4521
DA/11286/2003/DA/1	10263/2003/COMB/DA	PROPOSED RESIDENTIAL SUBDIVISION FOR FINGERBOARD ROAD, DAYBORO	01-Oct-03	Approved	08-Sep-04	Approved	42	86 Fingerboard Road, KING SCRUB QLD 4521
DA/11286/2003/DA/1	10263/2003/COMB/DA	PROPOSED RESIDENTIAL SUBDIVISION FOR FINGERBOARD ROAD, DAYBORO	01-Oct-03	Approved	08-Sep-04	Approved	42	9 Royston Street, KING SCRUB QLD 4521
DA/11286/2003/DA/1	10263/2003/COMB/DA	PROPOSED RESIDENTIAL SUBDIVISION FOR FINGERBOARD ROAD, DAYBORO	01-Oct-03	Approved	08-Sep-04	Approved	42	9 Widden Place, KING SCRUB QLD 4521
DA/11286/2003/DA/1	10263/2003/COMB/DA	PROPOSED RESIDENTIAL SUBDIVISION FOR FINGERBOARD ROAD, DAYBORO	01-Oct-03	Approved	08-Sep-04	Approved	42	Lot 1 Mt Mee RoadKING SCRUB QLD 4521
DA/11286/2003/DA/1	10263/2003/COMB/DA	PROPOSED RESIDENTIAL SUBDIVISION FOR FINGERBOARD ROAD, DAYBORO	01-Oct-03	Approved	08-Sep-04	Approved	42	Lot 2 Fingerboard RoadKING SCRUB QLD 4521
DA/11286/2003/DA/1	10263/2003/COMB/DA	PROPOSED RESIDENTIAL SUBDIVISION FOR FINGERBOARD ROAD, DAYBORO	01-Oct-03	Approved	08-Sep-04	Approved	42	Lot 2 Mt Mee RoadKING SCRUB QLD 4521
DA/11286/2003/DA/1	10263/2003/COMB/DA	PROPOSED RESIDENTIAL SUBDIVISION FOR FINGERBOARD ROAD, DAYBORO	01-Oct-03	Approved	08-Sep-04	Approved	42	Lot 3 Fingerboard RoadKING SCRUB QLD 4521

**List of all DA Approvals since 01/01/2003 where Lots > 4 as at 01/09/2011 with Addresses**

<b>Application Number</b>	<b>Old Application Ref</b>	<b>Description</b>	<b>Lodged</b>	<b>Status</b>	<b>Decided</b>	<b>Decision</b>	<b>#Lots</b>	<b>Address</b>
DA/11286/2003/DA/1	10263/2003/COMB/DA	PROPOSED RESIDENTIAL SUBDIVISION FOR FINGERBOARD ROAD, DAYBORO	01-Oct-03	Approved	08-Sep-04	Approved	42	Lot 51 Royston StreetKING SCRUB QLD 4521
DA/11286/2003/DA/1	10263/2003/COMB/DA	PROPOSED RESIDENTIAL SUBDIVISION FOR FINGERBOARD ROAD, DAYBORO	01-Oct-03	Approved	08-Sep-04	Approved	42	Royston Street Reserve Royston Street, KING SCRUB QLD 4521
DA/3564/2003/DA/6	10076/2003/COMB/DA	PROPOSED RESIDENTIAL SUBDIVISION AT LOT 1 ARMSTRONG CREEK ROAD, SAMSONVALE	24-Apr-03	Approved	21-Nov-03	Approved	5	1 Mimburi Place, ARMSTRONG CREEK QLD 4520
DA/3564/2003/DA/6	10076/2003/COMB/DA	PROPOSED RESIDENTIAL SUBDIVISION AT LOT 1 ARMSTRONG CREEK ROAD, SAMSONVALE	24-Apr-03	Approved	21-Nov-03	Approved	5	201 Armstrong Creek Road, ARMSTRONG CREEK QLD 4520
DA/3564/2003/DA/6	10076/2003/COMB/DA	PROPOSED RESIDENTIAL SUBDIVISION AT LOT 1 ARMSTRONG CREEK ROAD, SAMSONVALE	24-Apr-03	Approved	21-Nov-03	Approved	5	3 Mimburi Place, ARMSTRONG CREEK QLD 4520
DA/3564/2003/DA/6	10076/2003/COMB/DA	PROPOSED RESIDENTIAL SUBDIVISION AT LOT 1 ARMSTRONG CREEK ROAD, SAMSONVALE	24-Apr-03	Approved	21-Nov-03	Approved	5	4 Mimburi Place, ARMSTRONG CREEK QLD 4520
DA/3564/2003/DA/6	10076/2003/COMB/DA	PROPOSED RESIDENTIAL SUBDIVISION AT LOT 1 ARMSTRONG CREEK ROAD, SAMSONVALE	24-Apr-03	Approved	21-Nov-03	Approved	5	5 Mimburi Place, ARMSTRONG CREEK QLD 4520
DA/3564/2003/DA/6	10076/2003/COMB/DA	PROPOSED RESIDENTIAL SUBDIVISION AT LOT 1 ARMSTRONG CREEK ROAD, SAMSONVALE	24-Apr-03	Approved	21-Nov-03	Approved	5	Lot 1 Armstrong Creek RoadARMSTRONG CREEK QLD 4520

**List of all DA Approvals since 01/01/2003 where Lots > 4 as at 01/09/2011 with Addresses**

<b>Application Number</b>	<b>Old Application Ref</b>	<b>Description</b>	<b>Lodged</b>	<b>Status</b>	<b>Decided</b>	<b>Decision</b>	<b>#Lots</b>	<b>Address</b>
DA/3564/2003/DA/6	10076/2003/COMB/DA	PROPOSED RESIDENTIAL SUBDIVISION AT LOT 1 ARMSTRONG CREEK ROAD, SAMSONVALE	24-Apr-03	Approved	21-Nov-03	Approved	5	Lot 3 Armstrong Creek Road ARMSTRONG CREEK QLD 4520
DA/3503/2003/DA/8	10043/2003/COMB/DA	RESIDENTIAL SUBDIVISION 92 IRA BUCKBY ROAD & TOSCA STREET, CASHMERE	20-Mar-03	Approved	07-Oct-03	Approved	61	1 Katelyn Court, CASHMERE QLD 4500
DA/3503/2003/DA/8	10043/2003/COMB/DA	RESIDENTIAL SUBDIVISION 92 IRA BUCKBY ROAD & TOSCA STREET, CASHMERE	20-Mar-03	Approved	07-Oct-03	Approved	61	10 Luke Court, CASHMERE QLD 4500
DA/3503/2003/DA/8	10043/2003/COMB/DA	RESIDENTIAL SUBDIVISION 92 IRA BUCKBY ROAD & TOSCA STREET, CASHMERE	20-Mar-03	Approved	07-Oct-03	Approved	61	10 Tosca Street, CASHMERE QLD 4500
DA/3503/2003/DA/8	10043/2003/COMB/DA	RESIDENTIAL SUBDIVISION 92 IRA BUCKBY ROAD & TOSCA STREET, CASHMERE	20-Mar-03	Approved	07-Oct-03	Approved	61	12 Luke Court, CASHMERE QLD 4500
DA/3503/2003/DA/8	10043/2003/COMB/DA	RESIDENTIAL SUBDIVISION 92 IRA BUCKBY ROAD & TOSCA STREET, CASHMERE	20-Mar-03	Approved	07-Oct-03	Approved	61	12 Tosca Street, CASHMERE QLD 4500
DA/3503/2003/DA/8	10043/2003/COMB/DA	RESIDENTIAL SUBDIVISION 92 IRA BUCKBY ROAD & TOSCA STREET, CASHMERE	20-Mar-03	Approved	07-Oct-03	Approved	61	14 Luke Court, CASHMERE QLD 4500
DA/3503/2003/DA/8	10043/2003/COMB/DA	RESIDENTIAL SUBDIVISION 92 IRA BUCKBY ROAD & TOSCA STREET, CASHMERE	20-Mar-03	Approved	07-Oct-03	Approved	61	14 Tosca Street, CASHMERE QLD 4500
DA/3503/2003/DA/8	10043/2003/COMB/DA	RESIDENTIAL SUBDIVISION 92 IRA BUCKBY ROAD & TOSCA STREET, CASHMERE	20-Mar-03	Approved	07-Oct-03	Approved	61	16 Tosca Street, CASHMERE QLD 4500
DA/3503/2003/DA/8	10043/2003/COMB/DA	RESIDENTIAL SUBDIVISION 92 IRA BUCKBY ROAD & TOSCA STREET, CASHMERE	20-Mar-03	Approved	07-Oct-03	Approved	61	18 Tosca Street, CASHMERE QLD 4500

**List of all DA Approvals since 01/01/2003 where Lots > 4 as at 01/09/2011 with Addresses**

Application Number	Old Application Ref	Description	Lodged	Status	Decided	Decision	#Lots	Address
DA/3503/2003/DA/8	10043/2003/COMB/DA	RESIDENTIAL SUBDIVISION 92 IRA BUCKBY ROAD & TOSCA STREET, CASHMERE	20-Mar-03	Approved	07-Oct-03	Approved	61	20 Tosca Street, CASHMERE QLD 4500
DA/3503/2003/DA/8	10043/2003/COMB/DA	RESIDENTIAL SUBDIVISION 92 IRA BUCKBY ROAD & TOSCA STREET, CASHMERE	20-Mar-03	Approved	07-Oct-03	Approved	61	22 Tosca Street, CASHMERE QLD 4500
DA/3503/2003/DA/8	10043/2003/COMB/DA	RESIDENTIAL SUBDIVISION 92 IRA BUCKBY ROAD & TOSCA STREET, CASHMERE	20-Mar-03	Approved	07-Oct-03	Approved	61	26 Tosca Street, CASHMERE QLD 4500
DA/3503/2003/DA/8	10043/2003/COMB/DA	RESIDENTIAL SUBDIVISION 92 IRA BUCKBY ROAD & TOSCA STREET, CASHMERE	20-Mar-03	Approved	07-Oct-03	Approved	61	28 Tosca Street, CASHMERE QLD 4500
DA/3503/2003/DA/8	10043/2003/COMB/DA	RESIDENTIAL SUBDIVISION 92 IRA BUCKBY ROAD & TOSCA STREET, CASHMERE	20-Mar-03	Approved	07-Oct-03	Approved	61	3 Katelyn Court, CASHMERE QLD 4500
DA/3503/2003/DA/8	10043/2003/COMB/DA	RESIDENTIAL SUBDIVISION 92 IRA BUCKBY ROAD & TOSCA STREET, CASHMERE	20-Mar-03	Approved	07-Oct-03	Approved	61	3 Luke Court, CASHMERE QLD 4500
DA/3503/2003/DA/8	10043/2003/COMB/DA	RESIDENTIAL SUBDIVISION 92 IRA BUCKBY ROAD & TOSCA STREET, CASHMERE	20-Mar-03	Approved	07-Oct-03	Approved	61	3 Mahaffey Court, CASHMERE QLD 4500
DA/3503/2003/DA/8	10043/2003/COMB/DA	RESIDENTIAL SUBDIVISION 92 IRA BUCKBY ROAD & TOSCA STREET, CASHMERE	20-Mar-03	Approved	07-Oct-03	Approved	61	3 Narrell Court, CASHMERE QLD 4500
DA/3503/2003/DA/8	10043/2003/COMB/DA	RESIDENTIAL SUBDIVISION 92 IRA BUCKBY ROAD & TOSCA STREET, CASHMERE	20-Mar-03	Approved	07-Oct-03	Approved	61	3 Tosca Street, CASHMERE QLD 4500
DA/3503/2003/DA/8	10043/2003/COMB/DA	RESIDENTIAL SUBDIVISION 92 IRA BUCKBY ROAD & TOSCA STREET, CASHMERE	20-Mar-03	Approved	07-Oct-03	Approved	61	30 Tosca Street, CASHMERE QLD 4500

**List of all DA Approvals since 01/01/2003 where Lots > 4 as at 01/09/2011 with Addresses**

Application Number	Old Application Ref	Description	Lodged	Status	Decided	Decision	#Lots	Address
DA/3503/2003/DA/8	10043/2003/COMB/DA	RESIDENTIAL SUBDIVISION 92 IRA BUCKBY ROAD & TOSCA STREET, CASHMERE	20-Mar-03	Approved	07-Oct-03	Approved	61	32 Tosca Street, CASHMERE QLD 4500
DA/3503/2003/DA/8	10043/2003/COMB/DA	RESIDENTIAL SUBDIVISION 92 IRA BUCKBY ROAD & TOSCA STREET, CASHMERE	20-Mar-03	Approved	07-Oct-03	Approved	61	34 Tosca Street, CASHMERE QLD 4500
DA/3503/2003/DA/8	10043/2003/COMB/DA	RESIDENTIAL SUBDIVISION 92 IRA BUCKBY ROAD & TOSCA STREET, CASHMERE	20-Mar-03	Approved	07-Oct-03	Approved	61	36 Tosca Street, CASHMERE QLD 4500
DA/3503/2003/DA/8	10043/2003/COMB/DA	RESIDENTIAL SUBDIVISION 92 IRA BUCKBY ROAD & TOSCA STREET, CASHMERE	20-Mar-03	Approved	07-Oct-03	Approved	61	38 Tosca Street, CASHMERE QLD 4500
DA/3503/2003/DA/8	10043/2003/COMB/DA	RESIDENTIAL SUBDIVISION 92 IRA BUCKBY ROAD & TOSCA STREET, CASHMERE	20-Mar-03	Approved	07-Oct-03	Approved	61	39-41 Tosca Street, CASHMERE QLD 4500
DA/3503/2003/DA/8	10043/2003/COMB/DA	RESIDENTIAL SUBDIVISION 92 IRA BUCKBY ROAD & TOSCA STREET, CASHMERE	20-Mar-03	Approved	07-Oct-03	Approved	61	4 Katelyn Court, CASHMERE QLD 4500
DA/3503/2003/DA/8	10043/2003/COMB/DA	RESIDENTIAL SUBDIVISION 92 IRA BUCKBY ROAD & TOSCA STREET, CASHMERE	20-Mar-03	Approved	07-Oct-03	Approved	61	4 Luke Court, CASHMERE QLD 4500
DA/3503/2003/DA/8	10043/2003/COMB/DA	RESIDENTIAL SUBDIVISION 92 IRA BUCKBY ROAD & TOSCA STREET, CASHMERE	20-Mar-03	Approved	07-Oct-03	Approved	61	4 Mahaffey Court, CASHMERE QLD 4500
DA/3503/2003/DA/8	10043/2003/COMB/DA	RESIDENTIAL SUBDIVISION 92 IRA BUCKBY ROAD & TOSCA STREET, CASHMERE	20-Mar-03	Approved	07-Oct-03	Approved	61	4 Narrell Court, CASHMERE QLD 4500
DA/3503/2003/DA/8	10043/2003/COMB/DA	RESIDENTIAL SUBDIVISION 92 IRA BUCKBY ROAD & TOSCA STREET, CASHMERE	20-Mar-03	Approved	07-Oct-03	Approved	61	4 Tosca Street, CASHMERE QLD 4500



**List of all DA Approvals since 01/01/2003 where Lots > 4 as at 01/09/2011 with Addresses**

Application Number	Old Application Ref	Description	Lodged	Status	Decided	Decision	#Lots	Address
DA/3503/2003/DA/8	10043/2003/COMB/DA	RESIDENTIAL SUBDIVISION 92 IRA BUCKBY ROAD & TOSCA STREET, CASHMERE	20-Mar-03	Approved	07-Oct-03	Approved	61	40 Tosca Street, CASHMERE QLD 4500
DA/3503/2003/DA/8	10043/2003/COMB/DA	RESIDENTIAL SUBDIVISION 92 IRA BUCKBY ROAD & TOSCA STREET, CASHMERE	20-Mar-03	Approved	07-Oct-03	Approved	61	42 Tosca Street, CASHMERE QLD 4500
DA/3503/2003/DA/8	10043/2003/COMB/DA	RESIDENTIAL SUBDIVISION 92 IRA BUCKBY ROAD & TOSCA STREET, CASHMERE	20-Mar-03	Approved	07-Oct-03	Approved	61	43 Tosca Street, CASHMERE QLD 4500
DA/3503/2003/DA/8	10043/2003/COMB/DA	RESIDENTIAL SUBDIVISION 92 IRA BUCKBY ROAD & TOSCA STREET, CASHMERE	20-Mar-03	Approved	07-Oct-03	Approved	61	44 Tosca Street, CASHMERE QLD 4500
DA/3503/2003/DA/8	10043/2003/COMB/DA	RESIDENTIAL SUBDIVISION 92 IRA BUCKBY ROAD & TOSCA STREET, CASHMERE	20-Mar-03	Approved	07-Oct-03	Approved	61	45-53 Tosca Street, CASHMERE QLD 4500
DA/3503/2003/DA/8	10043/2003/COMB/DA	RESIDENTIAL SUBDIVISION 92 IRA BUCKBY ROAD & TOSCA STREET, CASHMERE	20-Mar-03	Approved	07-Oct-03	Approved	61	46 Tosca Street, CASHMERE QLD 4500
DA/3503/2003/DA/8	10043/2003/COMB/DA	RESIDENTIAL SUBDIVISION 92 IRA BUCKBY ROAD & TOSCA STREET, CASHMERE	20-Mar-03	Approved	07-Oct-03	Approved	61	48 Tosca Street, CASHMERE QLD 4500
DA/3503/2003/DA/8	10043/2003/COMB/DA	RESIDENTIAL SUBDIVISION 92 IRA BUCKBY ROAD & TOSCA STREET, CASHMERE	20-Mar-03	Approved	07-Oct-03	Approved	61	5 Katelyn Court, CASHMERE QLD 4500
DA/3503/2003/DA/8	10043/2003/COMB/DA	RESIDENTIAL SUBDIVISION 92 IRA BUCKBY ROAD & TOSCA STREET, CASHMERE	20-Mar-03	Approved	07-Oct-03	Approved	61	5 Luke Court, CASHMERE QLD 4500
DA/3503/2003/DA/8	10043/2003/COMB/DA	RESIDENTIAL SUBDIVISION 92 IRA BUCKBY ROAD & TOSCA STREET, CASHMERE	20-Mar-03	Approved	07-Oct-03	Approved	61	5 Mahaffey Court, CASHMERE QLD 4500

List of all DA Approvals since 01/01/2003 where Lots > 4 as at 01/09/2011 with Addresses								
Application Number	Old Application Ref	Description	Lodged	Status	Decided	Decision	#Lots	Address
DA/3503/2003/DA/8	10043/2003/COMB/DA	RESIDENTIAL SUBDIVISION 92 IRA BUCKBY ROAD & TOSCA STREET, CASHMERE	20-Mar-03	Approved	07-Oct-03	Approved	61	5 Narrell Court, CASHMERE QLD 4500
DA/3503/2003/DA/8	10043/2003/COMB/DA	RESIDENTIAL SUBDIVISION 92 IRA BUCKBY ROAD & TOSCA STREET, CASHMERE	20-Mar-03	Approved	07-Oct-03	Approved	61	50 Tosca Street, CASHMERE QLD 4500
DA/3503/2003/DA/8	10043/2003/COMB/DA	RESIDENTIAL SUBDIVISION 92 IRA BUCKBY ROAD & TOSCA STREET, CASHMERE	20-Mar-03	Approved	07-Oct-03	Approved	61	52 Tosca Street, CASHMERE QLD 4500
DA/3503/2003/DA/8	10043/2003/COMB/DA	RESIDENTIAL SUBDIVISION 92 IRA BUCKBY ROAD & TOSCA STREET, CASHMERE	20-Mar-03	Approved	07-Oct-03	Approved	61	54 Tosca Street, CASHMERE QLD 4500
DA/3503/2003/DA/8	10043/2003/COMB/DA	RESIDENTIAL SUBDIVISION 92 IRA BUCKBY ROAD & TOSCA STREET, CASHMERE	20-Mar-03	Approved	07-Oct-03	Approved	61	6 Katelyn Court, CASHMERE QLD 4500
DA/3503/2003/DA/8	10043/2003/COMB/DA	RESIDENTIAL SUBDIVISION 92 IRA BUCKBY ROAD & TOSCA STREET, CASHMERE	20-Mar-03	Approved	07-Oct-03	Approved	61	6 Luke Court, CASHMERE QLD 4500
DA/3503/2003/DA/8	10043/2003/COMB/DA	RESIDENTIAL SUBDIVISION 92 IRA BUCKBY ROAD & TOSCA STREET, CASHMERE	20-Mar-03	Approved	07-Oct-03	Approved	61	6 Mahaffey Court, CASHMERE QLD 4500
DA/3503/2003/DA/8	10043/2003/COMB/DA	RESIDENTIAL SUBDIVISION 92 IRA BUCKBY ROAD & TOSCA STREET, CASHMERE	20-Mar-03	Approved	07-Oct-03	Approved	61	6 Narrell Court, CASHMERE QLD 4500
DA/3503/2003/DA/8	10043/2003/COMB/DA	RESIDENTIAL SUBDIVISION 92 IRA BUCKBY ROAD & TOSCA STREET, CASHMERE	20-Mar-03	Approved	07-Oct-03	Approved	61	6 Tosca Street, CASHMERE QLD 4500
DA/3503/2003/DA/8	10043/2003/COMB/DA	RESIDENTIAL SUBDIVISION 92 IRA BUCKBY ROAD & TOSCA STREET, CASHMERE	20-Mar-03	Approved	07-Oct-03	Approved	61	7 Katelyn Court, CASHMERE QLD 4500

**List of all DA Approvals since 01/01/2003 where Lots > 4 as at 01/09/2011 with Addresses**

Application Number	Old Application Ref	Description	Lodged	Status	Decided	Decision	#Lots	Address
DA/3503/2003/DA/8	10043/2003/COMB/DA	RESIDENTIAL SUBDIVISION 92 IRA BUCKBY ROAD & TOSCA STREET, CASHMERE	20-Mar-03	Approved	07-Oct-03	Approved	61	7 Luke Court, CASHMERE QLD 4500
DA/3503/2003/DA/8	10043/2003/COMB/DA	RESIDENTIAL SUBDIVISION 92 IRA BUCKBY ROAD & TOSCA STREET, CASHMERE	20-Mar-03	Approved	07-Oct-03	Approved	61	7 Mahaffey Court, CASHMERE QLD 4500
DA/3503/2003/DA/8	10043/2003/COMB/DA	RESIDENTIAL SUBDIVISION 92 IRA BUCKBY ROAD & TOSCA STREET, CASHMERE	20-Mar-03	Approved	07-Oct-03	Approved	61	7 Narrell Court, CASHMERE QLD 4500
DA/3503/2003/DA/8	10043/2003/COMB/DA	RESIDENTIAL SUBDIVISION 92 IRA BUCKBY ROAD & TOSCA STREET, CASHMERE	20-Mar-03	Approved	07-Oct-03	Approved	61	7 Tosca Street, CASHMERE QLD 4500
DA/3503/2003/DA/8	10043/2003/COMB/DA	RESIDENTIAL SUBDIVISION 92 IRA BUCKBY ROAD & TOSCA STREET, CASHMERE	20-Mar-03	Approved	07-Oct-03	Approved	61	8 Katelyn Court, CASHMERE QLD 4500
DA/3503/2003/DA/8	10043/2003/COMB/DA	RESIDENTIAL SUBDIVISION 92 IRA BUCKBY ROAD & TOSCA STREET, CASHMERE	20-Mar-03	Approved	07-Oct-03	Approved	61	8 Luke Court, CASHMERE QLD 4500
DA/3503/2003/DA/8	10043/2003/COMB/DA	RESIDENTIAL SUBDIVISION 92 IRA BUCKBY ROAD & TOSCA STREET, CASHMERE	20-Mar-03	Approved	07-Oct-03	Approved	61	8 Mahaffey Court, CASHMERE QLD 4500
DA/3503/2003/DA/8	10043/2003/COMB/DA	RESIDENTIAL SUBDIVISION 92 IRA BUCKBY ROAD & TOSCA STREET, CASHMERE	20-Mar-03	Approved	07-Oct-03	Approved	61	8 Narrell Court, CASHMERE QLD 4500
DA/3503/2003/DA/8	10043/2003/COMB/DA	RESIDENTIAL SUBDIVISION 92 IRA BUCKBY ROAD & TOSCA STREET, CASHMERE	20-Mar-03	Approved	07-Oct-03	Approved	61	8 Tosca Street, CASHMERE QLD 4500
DA/3503/2003/DA/8	10043/2003/COMB/DA	RESIDENTIAL SUBDIVISION 92 IRA BUCKBY ROAD & TOSCA STREET, CASHMERE	20-Mar-03	Approved	07-Oct-03	Approved	61	9 Luke Court, CASHMERE QLD 4500

**List of all DA Approvals since 01/01/2003 where Lots > 4 as at 01/09/2011 with Addresses**

Application Number	Old Application Ref	Description	Lodged	Status	Decided	Decision	#Lots	Address
DA/3503/2003/DA/8	10043/2003/COMB/DA	RESIDENTIAL SUBDIVISION 92 IRA BUCKBY ROAD & TOSCA STREET, CASHMERE	20-Mar-03	Approved	07-Oct-03	Approved	61	9 Mahaffey Court, CASHMERE QLD 4500
DA/3503/2003/DA/8	10043/2003/COMB/DA	RESIDENTIAL SUBDIVISION 92 IRA BUCKBY ROAD & TOSCA STREET, CASHMERE	20-Mar-03	Approved	07-Oct-03	Approved	61	9 Narrell Court, CASHMERE QLD 4500
DA/3503/2003/DA/8	10043/2003/COMB/DA	RESIDENTIAL SUBDIVISION 92 IRA BUCKBY ROAD & TOSCA STREET, CASHMERE	20-Mar-03	Approved	07-Oct-03	Approved	61	9 Tosca Street, CASHMERE QLD 4500
DA/3503/2003/DA/8	10043/2003/COMB/DA	RESIDENTIAL SUBDIVISION 92 IRA BUCKBY ROAD & TOSCA STREET, CASHMERE	20-Mar-03	Approved	07-Oct-03	Approved	61	92 Ira Buckby Road, CASHMERE QLD 4500
DA/3503/2003/DA/8	10043/2003/COMB/DA	RESIDENTIAL SUBDIVISION 92 IRA BUCKBY ROAD & TOSCA STREET, CASHMERE	20-Mar-03	Approved	07-Oct-03	Approved	61	One Mile Park 55 Tosca Street, CASHMERE QLD 4500
DA/3503/2003/DA/8	10043/2003/COMB/DA	RESIDENTIAL SUBDIVISION 92 IRA BUCKBY ROAD & TOSCA STREET, CASHMERE	20-Mar-03	Approved	07-Oct-03	Approved	61	Tosca Street Park 11-37 Tosca Street, CASHMERE QLD 4500
DA/10088/2002/DA/1	10259/2002/COMB/DA	COMBINED MATERIAL CHANGE OF USE AND RECONFIGURING A LOT APPLICATION FOR LOT 1 & LOT 2 WINN ROAD, MT SAMSON. LOT 1 ON SP122630 & LOT 2 ON SP122631	13-Jan-03	Approved	12-Aug-03	Approved	13	10 Tom Schmidt Court, MOUNT SAMSON QLD 4520

**List of all DA Approvals since 01/01/2003 where Lots > 4 as at 01/09/2011 with Addresses**

Application Number	Old Application Ref	Description	Lodged	Status	Decided	Decision	#Lots	Address
DA/10088/2002/DA/1	10259/2002/COMB/DA	COMBINED MATERIAL CHANGE OF USE AND RECONFIGURING A LOT APPLICATION FOR LOT 1 & LOT 2 WINN ROAD, MT SAMSON. LOT 1 ON SP122630 & LOT 2 ON SP122631	13-Jan-03	Approved	12-Aug-03	Approved	13	1017 Winn Road, MOUNT SAMSON QLD 4520
DA/10088/2002/DA/1	10259/2002/COMB/DA	COMBINED MATERIAL CHANGE OF USE AND RECONFIGURING A LOT APPLICATION FOR LOT 1 & LOT 2 WINN ROAD, MT SAMSON. LOT 1 ON SP122630 & LOT 2 ON SP122631	13-Jan-03	Approved	12-Aug-03	Approved	13	11 Tom Schmidt Court, MOUNT SAMSON QLD 4520
DA/10088/2002/DA/1	10259/2002/COMB/DA	COMBINED MATERIAL CHANGE OF USE AND RECONFIGURING A LOT APPLICATION FOR LOT 1 & LOT 2 WINN ROAD, MT SAMSON. LOT 1 ON SP122630 & LOT 2 ON SP122631	13-Jan-03	Approved	12-Aug-03	Approved	13	12 Tom Schmidt Court, MOUNT SAMSON QLD 4520
DA/10088/2002/DA/1	10259/2002/COMB/DA	COMBINED MATERIAL CHANGE OF USE AND RECONFIGURING A LOT APPLICATION FOR LOT 1 & LOT 2 WINN ROAD, MT SAMSON. LOT 1 ON SP122630 & LOT 2 ON SP122631	13-Jan-03	Approved	12-Aug-03	Approved	13	3 Grayson Court, MOUNT SAMSON QLD 4520

**List of all DA Approvals since 01/01/2003 where Lots > 4 as at 01/09/2011 with Addresses**

Application Number	Old Application Ref	Description	Lodged	Status	Decided	Decision	#Lots	Address
DA/10088/2002/DA/1	10259/2002/COMB/DA	COMBINED MATERIAL CHANGE OF USE AND RECONFIGURING A LOT APPLICATION FOR LOT 1 & LOT 2 WINN ROAD, MT SAMSON. LOT 1 ON SP122630 & LOT 2 ON SP122631	13-Jan-03	Approved	12-Aug-03	Approved	13	4 Grayson Court, MOUNT SAMSON QLD 4520
DA/10088/2002/DA/1	10259/2002/COMB/DA	COMBINED MATERIAL CHANGE OF USE AND RECONFIGURING A LOT APPLICATION FOR LOT 1 & LOT 2 WINN ROAD, MT SAMSON. LOT 1 ON SP122630 & LOT 2 ON SP122631	13-Jan-03	Approved	12-Aug-03	Approved	13	4 Tom Schmidt Court, MOUNT SAMSON QLD 4520
DA/10088/2002/DA/1	10259/2002/COMB/DA	COMBINED MATERIAL CHANGE OF USE AND RECONFIGURING A LOT APPLICATION FOR LOT 1 & LOT 2 WINN ROAD, MT SAMSON. LOT 1 ON SP122630 & LOT 2 ON SP122631	13-Jan-03	Approved	12-Aug-03	Approved	13	5 Tom Schmidt Court, MOUNT SAMSON QLD 4520
DA/10088/2002/DA/1	10259/2002/COMB/DA	COMBINED MATERIAL CHANGE OF USE AND RECONFIGURING A LOT APPLICATION FOR LOT 1 & LOT 2 WINN ROAD, MT SAMSON. LOT 1 ON SP122630 & LOT 2 ON SP122631	13-Jan-03	Approved	12-Aug-03	Approved	13	6 Tom Schmidt Court, MOUNT SAMSON QLD 4520

**List of all DA Approvals since 01/01/2003 where Lots > 4 as at 01/09/2011 with Addresses**

Application Number	Old Application Ref	Description	Lodged	Status	Decided	Decision	#Lots	Address
DA/10088/2002/DA/1	10259/2002/COMB/DA	COMBINED MATERIAL CHANGE OF USE AND RECONFIGURING A LOT APPLICATION FOR LOT 1 & LOT 2 WINN ROAD, MT SAMSON. LOT 1 ON SP122630 & LOT 2 ON SP122631	13-Jan-03	Approved	12-Aug-03	Approved	13	7 Tom Schmidt Court, MOUNT SAMSON QLD 4520
DA/10088/2002/DA/1	10259/2002/COMB/DA	COMBINED MATERIAL CHANGE OF USE AND RECONFIGURING A LOT APPLICATION FOR LOT 1 & LOT 2 WINN ROAD, MT SAMSON. LOT 1 ON SP122630 & LOT 2 ON SP122631	13-Jan-03	Approved	12-Aug-03	Approved	13	8 Tom Schmidt Court, MOUNT SAMSON QLD 4520
DA/10088/2002/DA/1	10259/2002/COMB/DA	COMBINED MATERIAL CHANGE OF USE AND RECONFIGURING A LOT APPLICATION FOR LOT 1 & LOT 2 WINN ROAD, MT SAMSON. LOT 1 ON SP122630 & LOT 2 ON SP122631	13-Jan-03	Approved	12-Aug-03	Approved	13	9 Tom Schmidt Court, MOUNT SAMSON QLD 4520
DA/10088/2002/DA/1	10259/2002/COMB/DA	COMBINED MATERIAL CHANGE OF USE AND RECONFIGURING A LOT APPLICATION FOR LOT 1 & LOT 2 WINN ROAD, MT SAMSON. LOT 1 ON SP122630 & LOT 2 ON SP122631	13-Jan-03	Approved	12-Aug-03	Approved	13	961 Winn Road, MOUNT SAMSON QLD 4520



**List of all DA Approvals since 01/01/2003 where Lots > 4 as at 01/09/2011 with Addresses**

Application Number	Old Application Ref	Description	Lodged	Status	Decided	Decision	#Lots	Address
DA/10088/2002/DA/1	10259/2002/COMB/DA	COMBINED MATERIAL CHANGE OF USE AND RECONFIGURING A LOT APPLICATION FOR LOT 1 & LOT 2 WINN ROAD, MT SAMSON. LOT 1 ON SP122630 & LOT 2 ON SP122631	13-Jan-03	Approved	12-Aug-03	Approved	13	987 Winn Road, MOUNT SAMSON QLD 4520
DA/10088/2002/DA/1	10259/2002/COMB/DA	COMBINED MATERIAL CHANGE OF USE AND RECONFIGURING A LOT APPLICATION FOR LOT 1 & LOT 2 WINN ROAD, MT SAMSON. LOT 1 ON SP122630 & LOT 2 ON SP122631	13-Jan-03	Approved	12-Aug-03	Approved	13	Lot 1 Winn Road MOUNT SAMSON QLD 4520
DA/10088/2002/DA/1	10259/2002/COMB/DA	COMBINED MATERIAL CHANGE OF USE AND RECONFIGURING A LOT APPLICATION FOR LOT 1 & LOT 2 WINN ROAD, MT SAMSON. LOT 1 ON SP122630 & LOT 2 ON SP122631	13-Jan-03	Approved	12-Aug-03	Approved	13	Lot 2 Tom Schmidt Court MOUNT SAMSON QLD 4520
DA/10088/2002/DA/1	10259/2002/COMB/DA	COMBINED MATERIAL CHANGE OF USE AND RECONFIGURING A LOT APPLICATION FOR LOT 1 & LOT 2 WINN ROAD, MT SAMSON. LOT 1 ON SP122630 & LOT 2 ON SP122631	13-Jan-03	Approved	12-Aug-03	Approved	13	Lot 2 Winn Road MOUNT SAMSON QLD 4520
DA/4063/2003/DA/4	10147/2003/COMB/DA	PROPOSED RESIDENTIAL SUBDIVISION AT CNR ANN STREET & MARSDEN ROAD	30-Jun-03	Approved	16-Feb-04	Approved	122	1 Diane Parade, KALLANGUR QLD 4503

**List of all DA Approvals since 01/01/2003 where Lots > 4 as at 01/09/2011 with Addresses**

Application Number	Old Application Ref	Description	Lodged	Status	Decided	Decision	#Lots	Address
DA/4063/2003/DA/4	10147/2003/COMB/DA	PROPOSED RESIDENTIAL SUBDIVISION AT CNR ANN STREET & MARSDEN ROAD	30-Jun-03	Approved	16-Feb-04	Approved	122	1 Lygon Place, KALLANGUR QLD 4503
DA/4063/2003/DA/4	10147/2003/COMB/DA	PROPOSED RESIDENTIAL SUBDIVISION AT CNR ANN STREET & MARSDEN ROAD	30-Jun-03	Approved	16-Feb-04	Approved	122	1 Toby Close, KALLANGUR QLD 4503
DA/4063/2003/DA/4	10147/2003/COMB/DA	PROPOSED RESIDENTIAL SUBDIVISION AT CNR ANN STREET & MARSDEN ROAD	30-Jun-03	Approved	16-Feb-04	Approved	122	10 Diane Parade, KALLANGUR QLD 4503
DA/4063/2003/DA/4	10147/2003/COMB/DA	PROPOSED RESIDENTIAL SUBDIVISION AT CNR ANN STREET & MARSDEN ROAD	30-Jun-03	Approved	16-Feb-04	Approved	122	11 Diane Parade, KALLANGUR QLD 4503
DA/4063/2003/DA/4	10147/2003/COMB/DA	PROPOSED RESIDENTIAL SUBDIVISION AT CNR ANN STREET & MARSDEN ROAD	30-Jun-03	Approved	16-Feb-04	Approved	122	119 Marsden Road, KALLANGUR QLD 4503
DA/4063/2003/DA/4	10147/2003/COMB/DA	PROPOSED RESIDENTIAL SUBDIVISION AT CNR ANN STREET & MARSDEN ROAD	30-Jun-03	Approved	16-Feb-04	Approved	122	121 Ann Street, KALLANGUR QLD 4503
DA/4063/2003/DA/4	10147/2003/COMB/DA	PROPOSED RESIDENTIAL SUBDIVISION AT CNR ANN STREET & MARSDEN ROAD	30-Jun-03	Approved	16-Feb-04	Approved	122	15 Diane Parade, KALLANGUR QLD 4503
DA/4063/2003/DA/4	10147/2003/COMB/DA	PROPOSED RESIDENTIAL SUBDIVISION AT CNR ANN STREET & MARSDEN ROAD	30-Jun-03	Approved	16-Feb-04	Approved	122	151 Ann Street, KALLANGUR QLD 4503
DA/4063/2003/DA/4	10147/2003/COMB/DA	PROPOSED RESIDENTIAL SUBDIVISION AT CNR ANN STREET & MARSDEN ROAD	30-Jun-03	Approved	16-Feb-04	Approved	122	16 Diane Parade, KALLANGUR QLD 4503
DA/4063/2003/DA/4	10147/2003/COMB/DA	PROPOSED RESIDENTIAL SUBDIVISION AT CNR ANN STREET & MARSDEN ROAD	30-Jun-03	Approved	16-Feb-04	Approved	122	17 Diane Parade, KALLANGUR QLD 4503

**List of all DA Approvals since 01/01/2003 where Lots > 4 as at 01/09/2011 with Addresses**

Application Number	Old Application Ref	Description	Lodged	Status	Decided	Decision	#Lots	Address
DA/4063/2003/DA/4	10147/2003/COMB/DA	PROPOSED RESIDENTIAL SUBDIVISION AT CNR ANN STREET & MARSDEN ROAD	30-Jun-03	Approved	16-Feb-04	Approved	122	18 Diane Parade, KALLANGUR QLD 4503
DA/4063/2003/DA/4	10147/2003/COMB/DA	PROPOSED RESIDENTIAL SUBDIVISION AT CNR ANN STREET & MARSDEN ROAD	30-Jun-03	Approved	16-Feb-04	Approved	122	19 Diane Parade, KALLANGUR QLD 4503
DA/4063/2003/DA/4	10147/2003/COMB/DA	PROPOSED RESIDENTIAL SUBDIVISION AT CNR ANN STREET & MARSDEN ROAD	30-Jun-03	Approved	16-Feb-04	Approved	122	2 Diane Parade, KALLANGUR QLD 4503
DA/4063/2003/DA/4	10147/2003/COMB/DA	PROPOSED RESIDENTIAL SUBDIVISION AT CNR ANN STREET & MARSDEN ROAD	30-Jun-03	Approved	16-Feb-04	Approved	122	2 Toby Close, KALLANGUR QLD 4503
DA/4063/2003/DA/4	10147/2003/COMB/DA	PROPOSED RESIDENTIAL SUBDIVISION AT CNR ANN STREET & MARSDEN ROAD	30-Jun-03	Approved	16-Feb-04	Approved	122	20 Brolga Avenue, KALLANGUR QLD 4503
DA/4063/2003/DA/4	10147/2003/COMB/DA	PROPOSED RESIDENTIAL SUBDIVISION AT CNR ANN STREET & MARSDEN ROAD	30-Jun-03	Approved	16-Feb-04	Approved	122	20 Diane Parade, KALLANGUR QLD 4503
DA/4063/2003/DA/4	10147/2003/COMB/DA	PROPOSED RESIDENTIAL SUBDIVISION AT CNR ANN STREET & MARSDEN ROAD	30-Jun-03	Approved	16-Feb-04	Approved	122	22 Diane Parade, KALLANGUR QLD 4503
DA/4063/2003/DA/4	10147/2003/COMB/DA	PROPOSED RESIDENTIAL SUBDIVISION AT CNR ANN STREET & MARSDEN ROAD	30-Jun-03	Approved	16-Feb-04	Approved	122	23 Diane Parade, KALLANGUR QLD 4503
DA/4063/2003/DA/4	10147/2003/COMB/DA	PROPOSED RESIDENTIAL SUBDIVISION AT CNR ANN STREET & MARSDEN ROAD	30-Jun-03	Approved	16-Feb-04	Approved	122	24 Diane Parade, KALLANGUR QLD 4503
DA/4063/2003/DA/4	10147/2003/COMB/DA	PROPOSED RESIDENTIAL SUBDIVISION AT CNR ANN STREET & MARSDEN ROAD	30-Jun-03	Approved	16-Feb-04	Approved	122	25 Diane Parade, KALLANGUR QLD 4503

**List of all DA Approvals since 01/01/2003 where Lots > 4 as at 01/09/2011 with Addresses**

Application Number	Old Application Ref	Description	Lodged	Status	Decided	Decision	#Lots	Address
DA/4063/2003/DA/4	10147/2003/COMB/DA	PROPOSED RESIDENTIAL SUBDIVISION AT CNR ANN STREET & MARSDEN ROAD	30-Jun-03	Approved	16-Feb-04	Approved	122	26 Diane Parade, KALLANGUR QLD 4503
DA/4063/2003/DA/4	10147/2003/COMB/DA	PROPOSED RESIDENTIAL SUBDIVISION AT CNR ANN STREET & MARSDEN ROAD	30-Jun-03	Approved	16-Feb-04	Approved	122	27 Diane Parade, KALLANGUR QLD 4503
DA/4063/2003/DA/4	10147/2003/COMB/DA	PROPOSED RESIDENTIAL SUBDIVISION AT CNR ANN STREET & MARSDEN ROAD	30-Jun-03	Approved	16-Feb-04	Approved	122	28 Diane Parade, KALLANGUR QLD 4503
DA/4063/2003/DA/4	10147/2003/COMB/DA	PROPOSED RESIDENTIAL SUBDIVISION AT CNR ANN STREET & MARSDEN ROAD	30-Jun-03	Approved	16-Feb-04	Approved	122	29 Diane Parade, KALLANGUR QLD 4503
DA/4063/2003/DA/4	10147/2003/COMB/DA	PROPOSED RESIDENTIAL SUBDIVISION AT CNR ANN STREET & MARSDEN ROAD	30-Jun-03	Approved	16-Feb-04	Approved	122	3 Diane Parade, KALLANGUR QLD 4503
DA/4063/2003/DA/4	10147/2003/COMB/DA	PROPOSED RESIDENTIAL SUBDIVISION AT CNR ANN STREET & MARSDEN ROAD	30-Jun-03	Approved	16-Feb-04	Approved	122	3 Lygon Place, KALLANGUR QLD 4503
DA/4063/2003/DA/4	10147/2003/COMB/DA	PROPOSED RESIDENTIAL SUBDIVISION AT CNR ANN STREET & MARSDEN ROAD	30-Jun-03	Approved	16-Feb-04	Approved	122	3 Regal Place, KALLANGUR QLD 4503
DA/4063/2003/DA/4	10147/2003/COMB/DA	PROPOSED RESIDENTIAL SUBDIVISION AT CNR ANN STREET & MARSDEN ROAD	30-Jun-03	Approved	16-Feb-04	Approved	122	30 Diane Parade, KALLANGUR QLD 4503
DA/4063/2003/DA/4	10147/2003/COMB/DA	PROPOSED RESIDENTIAL SUBDIVISION AT CNR ANN STREET & MARSDEN ROAD	30-Jun-03	Approved	16-Feb-04	Approved	122	31 Diane Parade, KALLANGUR QLD 4503
DA/4063/2003/DA/4	10147/2003/COMB/DA	PROPOSED RESIDENTIAL SUBDIVISION AT CNR ANN STREET & MARSDEN ROAD	30-Jun-03	Approved	16-Feb-04	Approved	122	32 Diane Parade, KALLANGUR QLD 4503

**List of all DA Approvals since 01/01/2003 where Lots > 4 as at 01/09/2011 with Addresses**

Application Number	Old Application Ref	Description	Lodged	Status	Decided	Decision	#Lots	Address
DA/4063/2003/DA/4	10147/2003/COMB/DA	PROPOSED RESIDENTIAL SUBDIVISION AT CNR ANN STREET & MARSDEN ROAD	30-Jun-03	Approved	16-Feb-04	Approved	122	33 Diane Parade, KALLANGUR QLD 4503
DA/4063/2003/DA/4	10147/2003/COMB/DA	PROPOSED RESIDENTIAL SUBDIVISION AT CNR ANN STREET & MARSDEN ROAD	30-Jun-03	Approved	16-Feb-04	Approved	122	34 Diane Parade, KALLANGUR QLD 4503
DA/4063/2003/DA/4	10147/2003/COMB/DA	PROPOSED RESIDENTIAL SUBDIVISION AT CNR ANN STREET & MARSDEN ROAD	30-Jun-03	Approved	16-Feb-04	Approved	122	35 Diane Parade, KALLANGUR QLD 4503
DA/4063/2003/DA/4	10147/2003/COMB/DA	PROPOSED RESIDENTIAL SUBDIVISION AT CNR ANN STREET & MARSDEN ROAD	30-Jun-03	Approved	16-Feb-04	Approved	122	36 Diane Parade, KALLANGUR QLD 4503
DA/4063/2003/DA/4	10147/2003/COMB/DA	PROPOSED RESIDENTIAL SUBDIVISION AT CNR ANN STREET & MARSDEN ROAD	30-Jun-03	Approved	16-Feb-04	Approved	122	37 Diane Parade, KALLANGUR QLD 4503
DA/4063/2003/DA/4	10147/2003/COMB/DA	PROPOSED RESIDENTIAL SUBDIVISION AT CNR ANN STREET & MARSDEN ROAD	30-Jun-03	Approved	16-Feb-04	Approved	122	39 Diane Parade, KALLANGUR QLD 4503
DA/4063/2003/DA/4	10147/2003/COMB/DA	PROPOSED RESIDENTIAL SUBDIVISION AT CNR ANN STREET & MARSDEN ROAD	30-Jun-03	Approved	16-Feb-04	Approved	122	4 Diane Parade, KALLANGUR QLD 4503
DA/4063/2003/DA/4	10147/2003/COMB/DA	PROPOSED RESIDENTIAL SUBDIVISION AT CNR ANN STREET & MARSDEN ROAD	30-Jun-03	Approved	16-Feb-04	Approved	122	4 Regal Place, KALLANGUR QLD 4503
DA/4063/2003/DA/4	10147/2003/COMB/DA	PROPOSED RESIDENTIAL SUBDIVISION AT CNR ANN STREET & MARSDEN ROAD	30-Jun-03	Approved	16-Feb-04	Approved	122	43 Diane Parade, KALLANGUR QLD 4503
DA/4063/2003/DA/4	10147/2003/COMB/DA	PROPOSED RESIDENTIAL SUBDIVISION AT CNR ANN STREET & MARSDEN ROAD	30-Jun-03	Approved	16-Feb-04	Approved	122	45 Diane Parade, KALLANGUR QLD 4503

**List of all DA Approvals since 01/01/2003 where Lots > 4 as at 01/09/2011 with Addresses**

<b>Application Number</b>	<b>Old Application Ref</b>	<b>Description</b>	<b>Lodged</b>	<b>Status</b>	<b>Decided</b>	<b>Decision</b>	<b>#Lots</b>	<b>Address</b>
DA/4063/2003/DA/4	10147/2003/COMB/DA	PROPOSED RESIDENTIAL SUBDIVISION AT CNR ANN STREET & MARSDEN ROAD	30-Jun-03	Approved	16-Feb-04	Approved	122	47 Diane Parade, KALLANGUR QLD 4503
DA/4063/2003/DA/4	10147/2003/COMB/DA	PROPOSED RESIDENTIAL SUBDIVISION AT CNR ANN STREET & MARSDEN ROAD	30-Jun-03	Approved	16-Feb-04	Approved	122	49 Diane Parade, KALLANGUR QLD 4503
DA/4063/2003/DA/4	10147/2003/COMB/DA	PROPOSED RESIDENTIAL SUBDIVISION AT CNR ANN STREET & MARSDEN ROAD	30-Jun-03	Approved	16-Feb-04	Approved	122	5 Diane Parade, KALLANGUR QLD 4503
DA/4063/2003/DA/4	10147/2003/COMB/DA	PROPOSED RESIDENTIAL SUBDIVISION AT CNR ANN STREET & MARSDEN ROAD	30-Jun-03	Approved	16-Feb-04	Approved	122	5 Lygon Place, KALLANGUR QLD 4503
DA/4063/2003/DA/4	10147/2003/COMB/DA	PROPOSED RESIDENTIAL SUBDIVISION AT CNR ANN STREET & MARSDEN ROAD	30-Jun-03	Approved	16-Feb-04	Approved	122	5 Regal Place, KALLANGUR QLD 4503
DA/4063/2003/DA/4	10147/2003/COMB/DA	PROPOSED RESIDENTIAL SUBDIVISION AT CNR ANN STREET & MARSDEN ROAD	30-Jun-03	Approved	16-Feb-04	Approved	122	51 Diane Parade, KALLANGUR QLD 4503
DA/4063/2003/DA/4	10147/2003/COMB/DA	PROPOSED RESIDENTIAL SUBDIVISION AT CNR ANN STREET & MARSDEN ROAD	30-Jun-03	Approved	16-Feb-04	Approved	122	6 Diane Parade, KALLANGUR QLD 4503
DA/4063/2003/DA/4	10147/2003/COMB/DA	PROPOSED RESIDENTIAL SUBDIVISION AT CNR ANN STREET & MARSDEN ROAD	30-Jun-03	Approved	16-Feb-04	Approved	122	6 Regal Place, KALLANGUR QLD 4503
DA/4063/2003/DA/4	10147/2003/COMB/DA	PROPOSED RESIDENTIAL SUBDIVISION AT CNR ANN STREET & MARSDEN ROAD	30-Jun-03	Approved	16-Feb-04	Approved	122	60 Goshawk Drive, KALLANGUR QLD 4503
DA/4063/2003/DA/4	10147/2003/COMB/DA	PROPOSED RESIDENTIAL SUBDIVISION AT CNR ANN STREET & MARSDEN ROAD	30-Jun-03	Approved	16-Feb-04	Approved	122	7 Diane Parade, KALLANGUR QLD 4503

**List of all DA Approvals since 01/01/2003 where Lots > 4 as at 01/09/2011 with Addresses**

<b>Application Number</b>	<b>Old Application Ref</b>	<b>Description</b>	<b>Lodged</b>	<b>Status</b>	<b>Decided</b>	<b>Decision</b>	<b>#Lots</b>	<b>Address</b>
DA/4063/2003/DA/4	10147/2003/COMB/DA	PROPOSED RESIDENTIAL SUBDIVISION AT CNR ANN STREET & MARSDEN ROAD	30-Jun-03	Approved	16-Feb-04	Approved	122	7 Lygon Place, KALLANGUR QLD 4503
DA/4063/2003/DA/4	10147/2003/COMB/DA	PROPOSED RESIDENTIAL SUBDIVISION AT CNR ANN STREET & MARSDEN ROAD	30-Jun-03	Approved	16-Feb-04	Approved	122	7 Regal Place, KALLANGUR QLD 4503
DA/4063/2003/DA/4	10147/2003/COMB/DA	PROPOSED RESIDENTIAL SUBDIVISION AT CNR ANN STREET & MARSDEN ROAD	30-Jun-03	Approved	16-Feb-04	Approved	122	8 Diane Parade, KALLANGUR QLD 4503
DA/4063/2003/DA/4	10147/2003/COMB/DA	PROPOSED RESIDENTIAL SUBDIVISION AT CNR ANN STREET & MARSDEN ROAD	30-Jun-03	Approved	16-Feb-04	Approved	122	9 Diane Parade, KALLANGUR QLD 4503
DA/4063/2003/DA/4	10147/2003/COMB/DA	PROPOSED RESIDENTIAL SUBDIVISION AT CNR ANN STREET & MARSDEN ROAD	30-Jun-03	Approved	16-Feb-04	Approved	122	9 Lygon Place, KALLANGUR QLD 4503
DA/4063/2003/DA/4	10147/2003/COMB/DA	PROPOSED RESIDENTIAL SUBDIVISION AT CNR ANN STREET & MARSDEN ROAD	30-Jun-03	Approved	16-Feb-04	Approved	122	91-105 Ann Street, KALLANGUR QLD 4503
DA/4063/2003/DA/4	10147/2003/COMB/DA	PROPOSED RESIDENTIAL SUBDIVISION AT CNR ANN STREET & MARSDEN ROAD	30-Jun-03	Approved	16-Feb-04	Approved	122	Ascot Crescent Park 2 Ascot Crescent, KALLANGUR QLD 4503
DA/4063/2003/DA/4	10147/2003/COMB/DA	PROPOSED RESIDENTIAL SUBDIVISION AT CNR ANN STREET & MARSDEN ROAD	30-Jun-03	Approved	16-Feb-04	Approved	122	Lot 110 Ascot CrescentKALLANGUR QLD 4503
DA/4063/2003/DA/4	10147/2003/COMB/DA	PROPOSED RESIDENTIAL SUBDIVISION AT CNR ANN STREET & MARSDEN ROAD	30-Jun-03	Approved	16-Feb-04	Approved	122	Lot 111 Ascot CrescentKALLANGUR QLD 4503
DA/4063/2003/DA/4	10147/2003/COMB/DA	PROPOSED RESIDENTIAL SUBDIVISION AT CNR ANN STREET & MARSDEN ROAD	30-Jun-03	Approved	16-Feb-04	Approved	122	Lot 112 Ascot CrescentKALLANGUR QLD 4503



**List of all DA Approvals since 01/01/2003 where Lots > 4 as at 01/09/2011 with Addresses**

Application Number	Old Application Ref	Description	Lodged	Status	Decided	Decision	#Lots	Address
DA/4063/2003/DA/4	10147/2003/COMB/DA	PROPOSED RESIDENTIAL SUBDIVISION AT CNR ANN STREET & MARSDEN ROAD	30-Jun-03	Approved	16-Feb-04	Approved	122	Lot 113 Ascot CrescentKALLANGUR QLD 4503
DA/4063/2003/DA/4	10147/2003/COMB/DA	PROPOSED RESIDENTIAL SUBDIVISION AT CNR ANN STREET & MARSDEN ROAD	30-Jun-03	Approved	16-Feb-04	Approved	122	Lot 114 Ascot CrescentKALLANGUR QLD 4503
DA/4063/2003/DA/4	10147/2003/COMB/DA	PROPOSED RESIDENTIAL SUBDIVISION AT CNR ANN STREET & MARSDEN ROAD	30-Jun-03	Approved	16-Feb-04	Approved	122	Lot 115 Ascot CrescentKALLANGUR QLD 4503
DA/4063/2003/DA/4	10147/2003/COMB/DA	PROPOSED RESIDENTIAL SUBDIVISION AT CNR ANN STREET & MARSDEN ROAD	30-Jun-03	Approved	16-Feb-04	Approved	122	Lot 4 Ann StreetKALLANGUR QLD 4503
DA/4063/2003/DA/4	10147/2003/COMB/DA	PROPOSED RESIDENTIAL SUBDIVISION AT CNR ANN STREET & MARSDEN ROAD	30-Jun-03	Approved	16-Feb-04	Approved	122	Lot 500 Ann StreetKALLANGUR QLD 4503
DA/4063/2003/DA/4	10147/2003/COMB/DA	PROPOSED RESIDENTIAL SUBDIVISION AT CNR ANN STREET & MARSDEN ROAD	30-Jun-03	Approved	16-Feb-04	Approved	122	Lot 501 Marsden RoadKALLANGUR QLD 4503
DA/4063/2003/DA/4	10147/2003/COMB/DA	PROPOSED RESIDENTIAL SUBDIVISION AT CNR ANN STREET & MARSDEN ROAD	30-Jun-03	Approved	16-Feb-04	Approved	122	Lot 502 Ascot CrescentKALLANGUR QLD 4503
DA/4063/2003/DA/4	10147/2003/COMB/DA	PROPOSED RESIDENTIAL SUBDIVISION AT CNR ANN STREET & MARSDEN ROAD	30-Jun-03	Approved	16-Feb-04	Approved	122	Lot 6 Ann StreetKALLANGUR QLD 4503
DA/4063/2003/DA/4	10147/2003/COMB/DA	PROPOSED RESIDENTIAL SUBDIVISION AT CNR ANN STREET & MARSDEN ROAD	30-Jun-03	Approved	16-Feb-04	Approved	122	Lot 76 Ascot CrescentKALLANGUR QLD 4503
DA/4063/2003/DA/4	10147/2003/COMB/DA	PROPOSED RESIDENTIAL SUBDIVISION AT CNR ANN STREET & MARSDEN ROAD	30-Jun-03	Approved	16-Feb-04	Approved	122	Lot 82 Ascot CrescentKALLANGUR QLD 4503

**List of all DA Approvals since 01/01/2003 where Lots > 4 as at 01/09/2011 with Addresses**

Application Number	Old Application Ref	Description	Lodged	Status	Decided	Decision	#Lots	Address
DA/4063/2003/DA/4	10147/2003/COMB/DA	PROPOSED RESIDENTIAL SUBDIVISION AT CNR ANN STREET & MARSDEN ROAD	30-Jun-03	Approved	16-Feb-04	Approved	122	Lot 83 Ascot Crescent KALLANGUR QLD 4503
DA/4063/2003/DA/4	10147/2003/COMB/DA	PROPOSED RESIDENTIAL SUBDIVISION AT CNR ANN STREET & MARSDEN ROAD	30-Jun-03	Approved	16-Feb-04	Approved	122	Lot 84 Ascot Crescent KALLANGUR QLD 4503
DA/4063/2003/DA/4	10147/2003/COMB/DA	PROPOSED RESIDENTIAL SUBDIVISION AT CNR ANN STREET & MARSDEN ROAD	30-Jun-03	Approved	16-Feb-04	Approved	122	Park 41 Diane Parade, KALLANGUR QLD 4503
DA/4063/2003/DA/4	10147/2003/COMB/DA	PROPOSED RESIDENTIAL SUBDIVISION AT CNR ANN STREET & MARSDEN ROAD	30-Jun-03	Approved	16-Feb-04	Approved	122	Park Lot 902 Ascot Crescent, KALLANGUR QLD 4503
DA/9975/2002/DA/1	10217/2002/COMB/DA	COMBINED APPLICATION FOR A MATERIAL CHANGE OF USE AND RECONFIGURING A LOT AT SAMSONVALE ROAD. LOT 2 ON RP92397	13-Nov-02	Approved	22-Jul-03	Approved	28	10 Lacewood Circuit, WARNER QLD 4500
DA/9975/2002/DA/1	10217/2002/COMB/DA	COMBINED APPLICATION FOR A MATERIAL CHANGE OF USE AND RECONFIGURING A LOT AT SAMSONVALE ROAD. LOT 2 ON RP92397	13-Nov-02	Approved	22-Jul-03	Approved	28	12 Lacewood Circuit, WARNER QLD 4500
DA/9975/2002/DA/1	10217/2002/COMB/DA	COMBINED APPLICATION FOR A MATERIAL CHANGE OF USE AND RECONFIGURING A LOT AT SAMSONVALE ROAD. LOT 2 ON RP92397	13-Nov-02	Approved	22-Jul-03	Approved	28	14 Lacewood Circuit, WARNER QLD 4500
DA/9975/2002/DA/1	10217/2002/COMB/DA	COMBINED APPLICATION FOR A MATERIAL CHANGE OF USE AND RECONFIGURING A LOT AT SAMSONVALE ROAD. LOT 2 ON RP92397	13-Nov-02	Approved	22-Jul-03	Approved	28	16 Lacewood Circuit, WARNER QLD 4500

**List of all DA Approvals since 01/01/2003 where Lots > 4 as at 01/09/2011 with Addresses**

Application Number	Old Application Ref	Description	Lodged	Status	Decided	Decision	#Lots	Address
DA/9975/2002/DA/1	10217/2002/COMB/DA	COMBINED APPLICATION FOR A MATERIAL CHANGE OF USE AND RECONFIGURING A LOT AT SAMSONVALE ROAD. LOT 2 ON RP92397	13-Nov-02	Approved	22-Jul-03	Approved	28	2 Barlee Court, WARNER QLD 4500
DA/9975/2002/DA/1	10217/2002/COMB/DA	COMBINED APPLICATION FOR A MATERIAL CHANGE OF USE AND RECONFIGURING A LOT AT SAMSONVALE ROAD. LOT 2 ON RP92397	13-Nov-02	Approved	22-Jul-03	Approved	28	26 Oakwood Road, WARNER QLD 4500
DA/9975/2002/DA/1	10217/2002/COMB/DA	COMBINED APPLICATION FOR A MATERIAL CHANGE OF USE AND RECONFIGURING A LOT AT SAMSONVALE ROAD. LOT 2 ON RP92397	13-Nov-02	Approved	22-Jul-03	Approved	28	28 Oakwood Road, WARNER QLD 4500
DA/9975/2002/DA/1	10217/2002/COMB/DA	COMBINED APPLICATION FOR A MATERIAL CHANGE OF USE AND RECONFIGURING A LOT AT SAMSONVALE ROAD. LOT 2 ON RP92397	13-Nov-02	Approved	22-Jul-03	Approved	28	3 Barlee Court, WARNER QLD 4500
DA/9975/2002/DA/1	10217/2002/COMB/DA	COMBINED APPLICATION FOR A MATERIAL CHANGE OF USE AND RECONFIGURING A LOT AT SAMSONVALE ROAD. LOT 2 ON RP92397	13-Nov-02	Approved	22-Jul-03	Approved	28	31 Oakwood Road, WARNER QLD 4500
DA/9975/2002/DA/1	10217/2002/COMB/DA	COMBINED APPLICATION FOR A MATERIAL CHANGE OF USE AND RECONFIGURING A LOT AT SAMSONVALE ROAD. LOT 2 ON RP92397	13-Nov-02	Approved	22-Jul-03	Approved	28	33 Oakwood Road, WARNER QLD 4500

**List of all DA Approvals since 01/01/2003 where Lots > 4 as at 01/09/2011 with Addresses**

Application Number	Old Application Ref	Description	Lodged	Status	Decided	Decision	#Lots	Address
DA/9975/2002/DA/1	10217/2002/COMB/DA	COMBINED APPLICATION FOR A MATERIAL CHANGE OF USE AND RECONFIGURING A LOT AT SAMSONVALE ROAD. LOT 2 ON RP92397	13-Nov-02	Approved	22-Jul-03	Approved	28	35 Oakwood Road, WARNER QLD 4500
DA/9975/2002/DA/1	10217/2002/COMB/DA	COMBINED APPLICATION FOR A MATERIAL CHANGE OF USE AND RECONFIGURING A LOT AT SAMSONVALE ROAD. LOT 2 ON RP92397	13-Nov-02	Approved	22-Jul-03	Approved	28	37 Oakwood Road, WARNER QLD 4500
DA/9975/2002/DA/1	10217/2002/COMB/DA	COMBINED APPLICATION FOR A MATERIAL CHANGE OF USE AND RECONFIGURING A LOT AT SAMSONVALE ROAD. LOT 2 ON RP92397	13-Nov-02	Approved	22-Jul-03	Approved	28	381 Samsonvale Road, WARNER QLD 4500
DA/9975/2002/DA/1	10217/2002/COMB/DA	COMBINED APPLICATION FOR A MATERIAL CHANGE OF USE AND RECONFIGURING A LOT AT SAMSONVALE ROAD. LOT 2 ON RP92397	13-Nov-02	Approved	22-Jul-03	Approved	28	39 Oakwood Road, WARNER QLD 4500
DA/9975/2002/DA/1	10217/2002/COMB/DA	COMBINED APPLICATION FOR A MATERIAL CHANGE OF USE AND RECONFIGURING A LOT AT SAMSONVALE ROAD. LOT 2 ON RP92397	13-Nov-02	Approved	22-Jul-03	Approved	28	4 Barlee Court, WARNER QLD 4500
DA/9975/2002/DA/1	10217/2002/COMB/DA	COMBINED APPLICATION FOR A MATERIAL CHANGE OF USE AND RECONFIGURING A LOT AT SAMSONVALE ROAD. LOT 2 ON RP92397	13-Nov-02	Approved	22-Jul-03	Approved	28	4 Lacewood Circuit, WARNER QLD 4500

**List of all DA Approvals since 01/01/2003 where Lots > 4 as at 01/09/2011 with Addresses**

Application Number	Old Application Ref	Description	Lodged	Status	Decided	Decision	#Lots	Address
DA/9975/2002/DA/1	10217/2002/COMB/DA	COMBINED APPLICATION FOR A MATERIAL CHANGE OF USE AND RECONFIGURING A LOT AT SAMSONVALE ROAD. LOT 2 ON RP92397	13-Nov-02	Approved	22-Jul-03	Approved	28	41 Oakwood Road, WARNER QLD 4500
DA/9975/2002/DA/1	10217/2002/COMB/DA	COMBINED APPLICATION FOR A MATERIAL CHANGE OF USE AND RECONFIGURING A LOT AT SAMSONVALE ROAD. LOT 2 ON RP92397	13-Nov-02	Approved	22-Jul-03	Approved	28	43 Oakwood Road, WARNER QLD 4500
DA/9975/2002/DA/1	10217/2002/COMB/DA	COMBINED APPLICATION FOR A MATERIAL CHANGE OF USE AND RECONFIGURING A LOT AT SAMSONVALE ROAD. LOT 2 ON RP92397	13-Nov-02	Approved	22-Jul-03	Approved	28	45 Oakwood Road, WARNER QLD 4500
DA/9975/2002/DA/1	10217/2002/COMB/DA	COMBINED APPLICATION FOR A MATERIAL CHANGE OF USE AND RECONFIGURING A LOT AT SAMSONVALE ROAD. LOT 2 ON RP92397	13-Nov-02	Approved	22-Jul-03	Approved	28	5 Barlee Court, WARNER QLD 4500
DA/9975/2002/DA/1	10217/2002/COMB/DA	COMBINED APPLICATION FOR A MATERIAL CHANGE OF USE AND RECONFIGURING A LOT AT SAMSONVALE ROAD. LOT 2 ON RP92397	13-Nov-02	Approved	22-Jul-03	Approved	28	6 Barlee Court, WARNER QLD 4500
DA/9975/2002/DA/1	10217/2002/COMB/DA	COMBINED APPLICATION FOR A MATERIAL CHANGE OF USE AND RECONFIGURING A LOT AT SAMSONVALE ROAD. LOT 2 ON RP92397	13-Nov-02	Approved	22-Jul-03	Approved	28	6 Lacewood Circuit, WARNER QLD 4500

**List of all DA Approvals since 01/01/2003 where Lots > 4 as at 01/09/2011 with Addresses**

<b>Application Number</b>	<b>Old Application Ref</b>	<b>Description</b>	<b>Lodged</b>	<b>Status</b>	<b>Decided</b>	<b>Decision</b>	<b>#Lots</b>	<b>Address</b>
DA/9975/2002/DA/1	10217/2002/COMB/DA	COMBINED APPLICATION FOR A MATERIAL CHANGE OF USE AND RECONFIGURING A LOT AT SAMSONVALE ROAD. LOT 2 ON RP92397	13-Nov-02	Approved	22-Jul-03	Approved	28	7 Barlee Court, WARNER QLD 4500
DA/9975/2002/DA/1	10217/2002/COMB/DA	COMBINED APPLICATION FOR A MATERIAL CHANGE OF USE AND RECONFIGURING A LOT AT SAMSONVALE ROAD. LOT 2 ON RP92397	13-Nov-02	Approved	22-Jul-03	Approved	28	8 Lacewood Circuit, WARNER QLD 4500
DA/9975/2002/DA/1	10217/2002/COMB/DA	COMBINED APPLICATION FOR A MATERIAL CHANGE OF USE AND RECONFIGURING A LOT AT SAMSONVALE ROAD. LOT 2 ON RP92397	13-Nov-02	Approved	22-Jul-03	Approved	28	9 Barlee Court, WARNER QLD 4500
DA/9975/2002/DA/1	10217/2002/COMB/DA	COMBINED APPLICATION FOR A MATERIAL CHANGE OF USE AND RECONFIGURING A LOT AT SAMSONVALE ROAD. LOT 2 ON RP92397	13-Nov-02	Approved	22-Jul-03	Approved	28	Barlee Court Park 8-10 Barlee Court, WARNER QLD 4500
DA/9979/2002/DA/1	10218/2002/COMB/DA	COMBINED APPLICATION FOR MATERIAL CHANGE OF USE AND RECONFIGURING A LOT AT SELLIN ROAD, LACEYS CREEK. LOT 1 RP88422, LOT 1 RP136629, LOT 2 RP160359 & LOT 2 RP163433	13-Nov-02	Approved	12-Aug-03	Approved	13	3 Leslie Court, KING SCRUB QLD 4521

**List of all DA Approvals since 01/01/2003 where Lots > 4 as at 01/09/2011 with Addresses**

Application Number	Old Application Ref	Description	Lodged	Status	Decided	Decision	#Lots	Address
DA/9979/2002/DA/1	10218/2002/COMB/DA	COMBINED APPLICATION FOR MATERIAL CHANGE OF USE AND RECONFIGURING A LOT AT SELLIN ROAD, LACEYS CREEK. LOT 1 RP88422, LOT 1 RP136629, LOT 2 RP160359 & LOT 2 RP163433	13-Nov-02	Approved	12-Aug-03	Approved	13	39 Sellin Road, KING SCRUB QLD 4521
DA/9979/2002/DA/1	10218/2002/COMB/DA	COMBINED APPLICATION FOR MATERIAL CHANGE OF USE AND RECONFIGURING A LOT AT SELLIN ROAD, LACEYS CREEK. LOT 1 RP88422, LOT 1 RP136629, LOT 2 RP160359 & LOT 2 RP163433	13-Nov-02	Approved	12-Aug-03	Approved	13	4 Leslie Court, KING SCRUB QLD 4521
DA/9979/2002/DA/1	10218/2002/COMB/DA	COMBINED APPLICATION FOR MATERIAL CHANGE OF USE AND RECONFIGURING A LOT AT SELLIN ROAD, LACEYS CREEK. LOT 1 RP88422, LOT 1 RP136629, LOT 2 RP160359 & LOT 2 RP163433	13-Nov-02	Approved	12-Aug-03	Approved	13	5 Leslie Court, KING SCRUB QLD 4521
DA/9979/2002/DA/1	10218/2002/COMB/DA	COMBINED APPLICATION FOR MATERIAL CHANGE OF USE AND RECONFIGURING A LOT AT SELLIN ROAD, LACEYS CREEK. LOT 1 RP88422, LOT 1 RP136629, LOT 2 RP160359 & LOT 2 RP163433	13-Nov-02	Approved	12-Aug-03	Approved	13	6 Leslie Court, KING SCRUB QLD 4521



**List of all DA Approvals since 01/01/2003 where Lots > 4 as at 01/09/2011 with Addresses**

Application Number	Old Application Ref	Description	Lodged	Status	Decided	Decision	#Lots	Address
DA/9979/2002/DA/1	10218/2002/COMB/DA	COMBINED APPLICATION FOR MATERIAL CHANGE OF USE AND RECONFIGURING A LOT AT SELLIN ROAD, LACEYS CREEK. LOT 1 RP88422, LOT 1 RP136629, LOT 2 RP160359 & LOT 2 RP163433	13-Nov-02	Approved	12-Aug-03	Approved	13	67 Sellin Road, KING SCRUB QLD 4521
DA/9979/2002/DA/1	10218/2002/COMB/DA	COMBINED APPLICATION FOR MATERIAL CHANGE OF USE AND RECONFIGURING A LOT AT SELLIN ROAD, LACEYS CREEK. LOT 1 RP88422, LOT 1 RP136629, LOT 2 RP160359 & LOT 2 RP163433	13-Nov-02	Approved	12-Aug-03	Approved	13	7 Leslie Court, KING SCRUB QLD 4521
DA/9979/2002/DA/1	10218/2002/COMB/DA	COMBINED APPLICATION FOR MATERIAL CHANGE OF USE AND RECONFIGURING A LOT AT SELLIN ROAD, LACEYS CREEK. LOT 1 RP88422, LOT 1 RP136629, LOT 2 RP160359 & LOT 2 RP163433	13-Nov-02	Approved	12-Aug-03	Approved	13	8 Leslie Court, KING SCRUB QLD 4521
DA/9979/2002/DA/1	10218/2002/COMB/DA	COMBINED APPLICATION FOR MATERIAL CHANGE OF USE AND RECONFIGURING A LOT AT SELLIN ROAD, LACEYS CREEK. LOT 1 RP88422, LOT 1 RP136629, LOT 2 RP160359 & LOT 2 RP163433	13-Nov-02	Approved	12-Aug-03	Approved	13	9 Leslie Court, KING SCRUB QLD 4521

**List of all DA Approvals since 01/01/2003 where Lots > 4 as at 01/09/2011 with Addresses**

Application Number	Old Application Ref	Description	Lodged	Status	Decided	Decision	#Lots	Address
DA/9979/2002/DA/1	10218/2002/COMB/DA	COMBINED APPLICATION FOR MATERIAL CHANGE OF USE AND RECONFIGURING A LOT AT SELLIN ROAD, LACEYS CREEK. LOT 1 RP88422, LOT 1 RP136629, LOT 2 RP160359 & LOT 2 RP163433	13-Nov-02	Approved	12-Aug-03	Approved	13	Lot 1 Mt Pleasant RoadKING SCRUB QLD 4521
DA/9979/2002/DA/1	10218/2002/COMB/DA	COMBINED APPLICATION FOR MATERIAL CHANGE OF USE AND RECONFIGURING A LOT AT SELLIN ROAD, LACEYS CREEK. LOT 1 RP88422, LOT 1 RP136629, LOT 2 RP160359 & LOT 2 RP163433	13-Nov-02	Approved	12-Aug-03	Approved	13	Lot 10 Sellin RoadKING SCRUB QLD 4521
DA/9979/2002/DA/1	10218/2002/COMB/DA	COMBINED APPLICATION FOR MATERIAL CHANGE OF USE AND RECONFIGURING A LOT AT SELLIN ROAD, LACEYS CREEK. LOT 1 RP88422, LOT 1 RP136629, LOT 2 RP160359 & LOT 2 RP163433	13-Nov-02	Approved	12-Aug-03	Approved	13	Lot 11 Mt Pleasant RoadKING SCRUB QLD 4521
DA/9979/2002/DA/1	10218/2002/COMB/DA	COMBINED APPLICATION FOR MATERIAL CHANGE OF USE AND RECONFIGURING A LOT AT SELLIN ROAD, LACEYS CREEK. LOT 1 RP88422, LOT 1 RP136629, LOT 2 RP160359 & LOT 2 RP163433	13-Nov-02	Approved	12-Aug-03	Approved	13	Lot 12 Mt Pleasant RoadKING SCRUB QLD 4521

**List of all DA Approvals since 01/01/2003 where Lots > 4 as at 01/09/2011 with Addresses**

Application Number	Old Application Ref	Description	Lodged	Status	Decided	Decision	#Lots	Address
DA/9979/2002/DA/1	10218/2002/COMB/DA	COMBINED APPLICATION FOR MATERIAL CHANGE OF USE AND RECONFIGURING A LOT AT SELLIN ROAD, LACEYS CREEK. LOT 1 RP88422, LOT 1 RP136629, LOT 2 RP160359 & LOT 2 RP163433	13-Nov-02	Approved	12-Aug-03	Approved	13	Lot 13 Mt Pleasant RoadKING SCRUB QLD 4521
DA/9979/2002/DA/1	10218/2002/COMB/DA	COMBINED APPLICATION FOR MATERIAL CHANGE OF USE AND RECONFIGURING A LOT AT SELLIN ROAD, LACEYS CREEK. LOT 1 RP88422, LOT 1 RP136629, LOT 2 RP160359 & LOT 2 RP163433	13-Nov-02	Approved	12-Aug-03	Approved	13	Lot 8 Sellin RoadKING SCRUB QLD 4521
DA/10003/2002/DA/1	10229/2002/COMB/DA	COMBINED MCU & RAL APPLICATION FOR WINN & CLEAR MOUNTAIN ROAD. LOT 371 ON SL16 & LOT 279 ON RP863386	11-Dec-02	Approved	01-Oct-04	Approved	40	1 Brownlow Court, CASHMERE QLD 4500
DA/10003/2002/DA/1	10229/2002/COMB/DA	COMBINED MCU & RAL APPLICATION FOR WINN & CLEAR MOUNTAIN ROAD. LOT 371 ON SL16 & LOT 279 ON RP863386	11-Dec-02	Approved	01-Oct-04	Approved	40	1 Ron Bischof Close, CASHMERE QLD 4500
DA/10003/2002/DA/1	10229/2002/COMB/DA	COMBINED MCU & RAL APPLICATION FOR WINN & CLEAR MOUNTAIN ROAD. LOT 371 ON SL16 & LOT 279 ON RP863386	11-Dec-02	Approved	01-Oct-04	Approved	40	10 Brownlow Court, CASHMERE QLD 4500

**List of all DA Approvals since 01/01/2003 where Lots > 4 as at 01/09/2011 with Addresses**

Application Number	Old Application Ref	Description	Lodged	Status	Decided	Decision	#Lots	Address
DA/10003/2002/DA/1	10229/2002/COMB/DA	COMBINED MCU & RAL APPLICATION FOR WINN & CLEAR MOUNTAIN ROAD. LOT 371 ON SL16 & LOT 279 ON RP863386	11-Dec-02	Approved	01-Oct-04	Approved	40	10 Ron Bischof Close, CASHMERE QLD 4500
DA/10003/2002/DA/1	10229/2002/COMB/DA	COMBINED MCU & RAL APPLICATION FOR WINN & CLEAR MOUNTAIN ROAD. LOT 371 ON SL16 & LOT 279 ON RP863386	11-Dec-02	Approved	01-Oct-04	Approved	40	10 Wessling Close, CASHMERE QLD 4500
DA/10003/2002/DA/1	10229/2002/COMB/DA	COMBINED MCU & RAL APPLICATION FOR WINN & CLEAR MOUNTAIN ROAD. LOT 371 ON SL16 & LOT 279 ON RP863386	11-Dec-02	Approved	01-Oct-04	Approved	40	11 Brownlow Court, CASHMERE QLD 4500
DA/10003/2002/DA/1	10229/2002/COMB/DA	COMBINED MCU & RAL APPLICATION FOR WINN & CLEAR MOUNTAIN ROAD. LOT 371 ON SL16 & LOT 279 ON RP863386	11-Dec-02	Approved	01-Oct-04	Approved	40	11 Ron Bischof Close, CASHMERE QLD 4500
DA/10003/2002/DA/1	10229/2002/COMB/DA	COMBINED MCU & RAL APPLICATION FOR WINN & CLEAR MOUNTAIN ROAD. LOT 371 ON SL16 & LOT 279 ON RP863386	11-Dec-02	Approved	01-Oct-04	Approved	40	11 Wessling Close, CASHMERE QLD 4500
DA/10003/2002/DA/1	10229/2002/COMB/DA	COMBINED MCU & RAL APPLICATION FOR WINN & CLEAR MOUNTAIN ROAD. LOT 371 ON SL16 & LOT 279 ON RP863386	11-Dec-02	Approved	01-Oct-04	Approved	40	12 Brownlow Court, CASHMERE QLD 4500

**List of all DA Approvals since 01/01/2003 where Lots > 4 as at 01/09/2011 with Addresses**

Application Number	Old Application Ref	Description	Lodged	Status	Decided	Decision	#Lots	Address
DA/10003/2002/DA/1	10229/2002/COMB/DA	COMBINED MCU & RAL APPLICATION FOR WINN & CLEAR MOUNTAIN ROAD. LOT 371 ON SL16 & LOT 279 ON RP863386	11-Dec-02	Approved	01-Oct-04	Approved	40	12 Ron Bischof Close, CASHMERE QLD 4500
DA/10003/2002/DA/1	10229/2002/COMB/DA	COMBINED MCU & RAL APPLICATION FOR WINN & CLEAR MOUNTAIN ROAD. LOT 371 ON SL16 & LOT 279 ON RP863386	11-Dec-02	Approved	01-Oct-04	Approved	40	12 Wessling Close, CASHMERE QLD 4500
DA/10003/2002/DA/1	10229/2002/COMB/DA	COMBINED MCU & RAL APPLICATION FOR WINN & CLEAR MOUNTAIN ROAD. LOT 371 ON SL16 & LOT 279 ON RP863386	11-Dec-02	Approved	01-Oct-04	Approved	40	14 Ron Bischof Close, CASHMERE QLD 4500
DA/10003/2002/DA/1	10229/2002/COMB/DA	COMBINED MCU & RAL APPLICATION FOR WINN & CLEAR MOUNTAIN ROAD. LOT 371 ON SL16 & LOT 279 ON RP863386	11-Dec-02	Approved	01-Oct-04	Approved	40	14 Wessling Close, CASHMERE QLD 4500
DA/10003/2002/DA/1	10229/2002/COMB/DA	COMBINED MCU & RAL APPLICATION FOR WINN & CLEAR MOUNTAIN ROAD. LOT 371 ON SL16 & LOT 279 ON RP863386	11-Dec-02	Approved	01-Oct-04	Approved	40	15 Ron Bischof Close, CASHMERE QLD 4500
DA/10003/2002/DA/1	10229/2002/COMB/DA	COMBINED MCU & RAL APPLICATION FOR WINN & CLEAR MOUNTAIN ROAD. LOT 371 ON SL16 & LOT 279 ON RP863386	11-Dec-02	Approved	01-Oct-04	Approved	40	16 Ron Bischof Close, CASHMERE QLD 4500

**List of all DA Approvals since 01/01/2003 where Lots > 4 as at 01/09/2011 with Addresses**

Application Number	Old Application Ref	Description	Lodged	Status	Decided	Decision	#Lots	Address
DA/10003/2002/DA/1	10229/2002/COMB/DA	COMBINED MCU & RAL APPLICATION FOR WINN & CLEAR MOUNTAIN ROAD. LOT 371 ON SL16 & LOT 279 ON RP863386	11-Dec-02	Approved	01-Oct-04	Approved	40	16 Wessling Close, CASHMERE QLD 4500
DA/10003/2002/DA/1	10229/2002/COMB/DA	COMBINED MCU & RAL APPLICATION FOR WINN & CLEAR MOUNTAIN ROAD. LOT 371 ON SL16 & LOT 279 ON RP863386	11-Dec-02	Approved	01-Oct-04	Approved	40	17 Ron Bischof Close, CASHMERE QLD 4500
DA/10003/2002/DA/1	10229/2002/COMB/DA	COMBINED MCU & RAL APPLICATION FOR WINN & CLEAR MOUNTAIN ROAD. LOT 371 ON SL16 & LOT 279 ON RP863386	11-Dec-02	Approved	01-Oct-04	Approved	40	17 Wessling Close, CASHMERE QLD 4500
DA/10003/2002/DA/1	10229/2002/COMB/DA	COMBINED MCU & RAL APPLICATION FOR WINN & CLEAR MOUNTAIN ROAD. LOT 371 ON SL16 & LOT 279 ON RP863386	11-Dec-02	Approved	01-Oct-04	Approved	40	18 Ron Bischof Close, CASHMERE QLD 4500
DA/10003/2002/DA/1	10229/2002/COMB/DA	COMBINED MCU & RAL APPLICATION FOR WINN & CLEAR MOUNTAIN ROAD. LOT 371 ON SL16 & LOT 279 ON RP863386	11-Dec-02	Approved	01-Oct-04	Approved	40	2 Brownlow Court, CASHMERE QLD 4500
DA/10003/2002/DA/1	10229/2002/COMB/DA	COMBINED MCU & RAL APPLICATION FOR WINN & CLEAR MOUNTAIN ROAD. LOT 371 ON SL16 & LOT 279 ON RP863386	11-Dec-02	Approved	01-Oct-04	Approved	40	2 Ron Bischof Close, CASHMERE QLD 4500

**List of all DA Approvals since 01/01/2003 where Lots > 4 as at 01/09/2011 with Addresses**

<b>Application Number</b>	<b>Old Application Ref</b>	<b>Description</b>	<b>Lodged</b>	<b>Status</b>	<b>Decided</b>	<b>Decision</b>	<b>#Lots</b>	<b>Address</b>
DA/10003/2002/DA/1	10229/2002/COMB/DA	COMBINED MCU & RAL APPLICATION FOR WINN & CLEAR MOUNTAIN ROAD. LOT 371 ON SL16 & LOT 279 ON RP863386	11-Dec-02	Approved	01-Oct-04	Approved	40	3 Kai Court, CASHMERE QLD 4500
DA/10003/2002/DA/1	10229/2002/COMB/DA	COMBINED MCU & RAL APPLICATION FOR WINN & CLEAR MOUNTAIN ROAD. LOT 371 ON SL16 & LOT 279 ON RP863386	11-Dec-02	Approved	01-Oct-04	Approved	40	3 Ron Bischof Close, CASHMERE QLD 4500
DA/10003/2002/DA/1	10229/2002/COMB/DA	COMBINED MCU & RAL APPLICATION FOR WINN & CLEAR MOUNTAIN ROAD. LOT 371 ON SL16 & LOT 279 ON RP863386	11-Dec-02	Approved	01-Oct-04	Approved	40	4 Brownlow Court, CASHMERE QLD 4500
DA/10003/2002/DA/1	10229/2002/COMB/DA	COMBINED MCU & RAL APPLICATION FOR WINN & CLEAR MOUNTAIN ROAD. LOT 371 ON SL16 & LOT 279 ON RP863386	11-Dec-02	Approved	01-Oct-04	Approved	40	4 Kai Court, CASHMERE QLD 4500
DA/10003/2002/DA/1	10229/2002/COMB/DA	COMBINED MCU & RAL APPLICATION FOR WINN & CLEAR MOUNTAIN ROAD. LOT 371 ON SL16 & LOT 279 ON RP863386	11-Dec-02	Approved	01-Oct-04	Approved	40	4 Ron Bischof Close, CASHMERE QLD 4500
DA/10003/2002/DA/1	10229/2002/COMB/DA	COMBINED MCU & RAL APPLICATION FOR WINN & CLEAR MOUNTAIN ROAD. LOT 371 ON SL16 & LOT 279 ON RP863386	11-Dec-02	Approved	01-Oct-04	Approved	40	4 Wessling Close, CASHMERE QLD 4500



**List of all DA Approvals since 01/01/2003 where Lots > 4 as at 01/09/2011 with Addresses**

Application Number	Old Application Ref	Description	Lodged	Status	Decided	Decision	#Lots	Address
DA/10003/2002/DA/1	10229/2002/COMB/DA	COMBINED MCU & RAL APPLICATION FOR WINN & CLEAR MOUNTAIN ROAD. LOT 371 ON SL16 & LOT 279 ON RP863386	11-Dec-02	Approved	01-Oct-04	Approved	40	5 Kai Court, CASHMERE QLD 4500
DA/10003/2002/DA/1	10229/2002/COMB/DA	COMBINED MCU & RAL APPLICATION FOR WINN & CLEAR MOUNTAIN ROAD. LOT 371 ON SL16 & LOT 279 ON RP863386	11-Dec-02	Approved	01-Oct-04	Approved	40	5 Wessling Close, CASHMERE QLD 4500
DA/10003/2002/DA/1	10229/2002/COMB/DA	COMBINED MCU & RAL APPLICATION FOR WINN & CLEAR MOUNTAIN ROAD. LOT 371 ON SL16 & LOT 279 ON RP863386	11-Dec-02	Approved	01-Oct-04	Approved	40	6 Brownlow Court, CASHMERE QLD 4500
DA/10003/2002/DA/1	10229/2002/COMB/DA	COMBINED MCU & RAL APPLICATION FOR WINN & CLEAR MOUNTAIN ROAD. LOT 371 ON SL16 & LOT 279 ON RP863386	11-Dec-02	Approved	01-Oct-04	Approved	40	6 Kai Court, CASHMERE QLD 4500
DA/10003/2002/DA/1	10229/2002/COMB/DA	COMBINED MCU & RAL APPLICATION FOR WINN & CLEAR MOUNTAIN ROAD. LOT 371 ON SL16 & LOT 279 ON RP863386	11-Dec-02	Approved	01-Oct-04	Approved	40	6 Wessling Close, CASHMERE QLD 4500
DA/10003/2002/DA/1	10229/2002/COMB/DA	COMBINED MCU & RAL APPLICATION FOR WINN & CLEAR MOUNTAIN ROAD. LOT 371 ON SL16 & LOT 279 ON RP863386	11-Dec-02	Approved	01-Oct-04	Approved	40	7 Brownlow Court, CASHMERE QLD 4500

**List of all DA Approvals since 01/01/2003 where Lots > 4 as at 01/09/2011 with Addresses**

Application Number	Old Application Ref	Description	Lodged	Status	Decided	Decision	#Lots	Address
DA/10003/2002/DA/1	10229/2002/COMB/DA	COMBINED MCU & RAL APPLICATION FOR WINN & CLEAR MOUNTAIN ROAD. LOT 371 ON SL16 & LOT 279 ON RP863386	11-Dec-02	Approved	01-Oct-04	Approved	40	7 Ron Bischof Close, CASHMERE QLD 4500
DA/10003/2002/DA/1	10229/2002/COMB/DA	COMBINED MCU & RAL APPLICATION FOR WINN & CLEAR MOUNTAIN ROAD. LOT 371 ON SL16 & LOT 279 ON RP863386	11-Dec-02	Approved	01-Oct-04	Approved	40	7 Wessling Close, CASHMERE QLD 4500
DA/10003/2002/DA/1	10229/2002/COMB/DA	COMBINED MCU & RAL APPLICATION FOR WINN & CLEAR MOUNTAIN ROAD. LOT 371 ON SL16 & LOT 279 ON RP863386	11-Dec-02	Approved	01-Oct-04	Approved	40	745 Winn Road, CASHMERE QLD 4500
DA/10003/2002/DA/1	10229/2002/COMB/DA	COMBINED MCU & RAL APPLICATION FOR WINN & CLEAR MOUNTAIN ROAD. LOT 371 ON SL16 & LOT 279 ON RP863386	11-Dec-02	Approved	01-Oct-04	Approved	40	8 Brownlow Court, CASHMERE QLD 4500
DA/10003/2002/DA/1	10229/2002/COMB/DA	COMBINED MCU & RAL APPLICATION FOR WINN & CLEAR MOUNTAIN ROAD. LOT 371 ON SL16 & LOT 279 ON RP863386	11-Dec-02	Approved	01-Oct-04	Approved	40	8 Ron Bischof Close, CASHMERE QLD 4500
DA/10003/2002/DA/1	10229/2002/COMB/DA	COMBINED MCU & RAL APPLICATION FOR WINN & CLEAR MOUNTAIN ROAD. LOT 371 ON SL16 & LOT 279 ON RP863386	11-Dec-02	Approved	01-Oct-04	Approved	40	8 Wessling Close, CASHMERE QLD 4500

**List of all DA Approvals since 01/01/2003 where Lots > 4 as at 01/09/2011 with Addresses**

Application Number	Old Application Ref	Description	Lodged	Status	Decided	Decision	#Lots	Address
DA/10003/2002/DA/1	10229/2002/COMB/DA	COMBINED MCU & RAL APPLICATION FOR WINN & CLEAR MOUNTAIN ROAD. LOT 371 ON SL16 & LOT 279 ON RP863386	11-Dec-02	Approved	01-Oct-04	Approved	40	9 Ron Bischof Close, CASHMERE QLD 4500
DA/10003/2002/DA/1	10229/2002/COMB/DA	COMBINED MCU & RAL APPLICATION FOR WINN & CLEAR MOUNTAIN ROAD. LOT 371 ON SL16 & LOT 279 ON RP863386	11-Dec-02	Approved	01-Oct-04	Approved	40	9 Wessling Close, CASHMERE QLD 4500
DA/10003/2002/DA/1	10229/2002/COMB/DA	COMBINED MCU & RAL APPLICATION FOR WINN & CLEAR MOUNTAIN ROAD. LOT 371 ON SL16 & LOT 279 ON RP863386	11-Dec-02	Approved	01-Oct-04	Approved	40	Brownlow Court Park 13 Brownlow Court, CASHMERE QLD 4500
DA/10003/2002/DA/1	10229/2002/COMB/DA	COMBINED MCU & RAL APPLICATION FOR WINN & CLEAR MOUNTAIN ROAD. LOT 371 ON SL16 & LOT 279 ON RP863386	11-Dec-02	Approved	01-Oct-04	Approved	40	Brownlow Court Park 9 Brownlow Court, CASHMERE QLD 4500
DA/10003/2002/DA/1	10229/2002/COMB/DA	COMBINED MCU & RAL APPLICATION FOR WINN & CLEAR MOUNTAIN ROAD. LOT 371 ON SL16 & LOT 279 ON RP863386	11-Dec-02	Approved	01-Oct-04	Approved	40	Lot 279 Clear Mountain Road CASHMERE QLD 4500
DA/10003/2002/DA/1	10229/2002/COMB/DA	COMBINED MCU & RAL APPLICATION FOR WINN & CLEAR MOUNTAIN ROAD. LOT 371 ON SL16 & LOT 279 ON RP863386	11-Dec-02	Approved	01-Oct-04	Approved	40	Wessling Close Park 3 Wessling Close, CASHMERE QLD 4500

**List of all DA Approvals since 01/01/2003 where Lots > 4 as at 01/09/2011 with Addresses**

Application Number	Old Application Ref	Description	Lodged	Status	Decided	Decision	#Lots	Address
DA/3591/2004/DA/8	10099/2004/COMB/DA	APPLICATION FOR A COMBINED MATERIAL CHANGE OF USE AND RECONFIGURATION OF A LOT SITUATED AT LOT 2 AND LOT 3 WESLEY ROAD, AND LOT 663 WESLEY ROAD, GRIFFIN, PARISH OF REDCLIFFE	16-Mar-04	Lapsed	22-May-06	Approved	76	19 Wesley Road, GRIFFIN QLD 4503
DA/3591/2004/DA/8	10099/2004/COMB/DA	APPLICATION FOR A COMBINED MATERIAL CHANGE OF USE AND RECONFIGURATION OF A LOT SITUATED AT LOT 2 AND LOT 3 WESLEY ROAD, AND LOT 663 WESLEY ROAD, GRIFFIN, PARISH OF REDCLIFFE	16-Mar-04	Lapsed	22-May-06	Approved	76	19-33 Wesley Road, GRIFFIN QLD 4503
DA/3591/2004/DA/8	10099/2004/COMB/DA	APPLICATION FOR A COMBINED MATERIAL CHANGE OF USE AND RECONFIGURATION OF A LOT SITUATED AT LOT 2 AND LOT 3 WESLEY ROAD, AND LOT 663 WESLEY ROAD, GRIFFIN, PARISH OF REDCLIFFE	16-Mar-04	Lapsed	22-May-06	Approved	76	25 Wesley Road, GRIFFIN QLD 4503
DA/3591/2004/DA/8	10099/2004/COMB/DA	APPLICATION FOR A COMBINED MATERIAL CHANGE OF USE AND RECONFIGURATION OF A LOT SITUATED AT LOT 2 AND LOT 3 WESLEY ROAD, AND LOT 663 WESLEY ROAD, GRIFFIN, PARISH OF REDCLIFFE	16-Mar-04	Lapsed	22-May-06	Approved	76	33 Wesley Road, GRIFFIN QLD 4503

**List of all DA Approvals since 01/01/2003 where Lots > 4 as at 01/09/2011 with Addresses**

Application Number	Old Application Ref	Description	Lodged	Status	Decided	Decision	#Lots	Address
DA/11320/2003/DA/1	10284/2003/COMB/DA	COMBINED MATERIAL CHANGE OF USE APPLICATION FROM RESIDENTIAL A TO SMALL LOTS AND RECONFIGURING A LOT APPLICATION FOR 47 LOTS AT 1563 ANZAC AVENUE KALLANGUR	04-Nov-03	Approved	22-Sep-04	Approved	47	10 Acacia Crescent, KALLANGUR QLD 4503
DA/11320/2003/DA/1	10284/2003/COMB/DA	COMBINED MATERIAL CHANGE OF USE APPLICATION FROM RESIDENTIAL A TO SMALL LOTS AND RECONFIGURING A LOT APPLICATION FOR 47 LOTS AT 1563 ANZAC AVENUE KALLANGUR	04-Nov-03	Approved	22-Sep-04	Approved	47	10 Diamond Avenue, KALLANGUR QLD 4503
DA/11320/2003/DA/1	10284/2003/COMB/DA	COMBINED MATERIAL CHANGE OF USE APPLICATION FROM RESIDENTIAL A TO SMALL LOTS AND RECONFIGURING A LOT APPLICATION FOR 47 LOTS AT 1563 ANZAC AVENUE KALLANGUR	04-Nov-03	Approved	22-Sep-04	Approved	47	12 Acacia Crescent, KALLANGUR QLD 4503
DA/11320/2003/DA/1	10284/2003/COMB/DA	COMBINED MATERIAL CHANGE OF USE APPLICATION FROM RESIDENTIAL A TO SMALL LOTS AND RECONFIGURING A LOT APPLICATION FOR 47 LOTS AT 1563 ANZAC AVENUE KALLANGUR	04-Nov-03	Approved	22-Sep-04	Approved	47	12 Diamond Avenue, KALLANGUR QLD 4503

**List of all DA Approvals since 01/01/2003 where Lots > 4 as at 01/09/2011 with Addresses**

Application Number	Old Application Ref	Description	Lodged	Status	Decided	Decision	#Lots	Address
DA/11320/2003/DA/1	10284/2003/COMB/DA	COMBINED MATERIAL CHANGE OF USE APPLICATION FROM RESIDENTIAL A TO SMALL LOTS AND RECONFIGURING A LOT APPLICATION FOR 47 LOTS AT 1563 ANZAC AVENUE KALLANGUR	04-Nov-03	Approved	22-Sep-04	Approved	47	14 Acacia Crescent, KALLANGUR QLD 4503
DA/11320/2003/DA/1	10284/2003/COMB/DA	COMBINED MATERIAL CHANGE OF USE APPLICATION FROM RESIDENTIAL A TO SMALL LOTS AND RECONFIGURING A LOT APPLICATION FOR 47 LOTS AT 1563 ANZAC AVENUE KALLANGUR	04-Nov-03	Approved	22-Sep-04	Approved	47	14 Diamond Avenue, KALLANGUR QLD 4503
DA/11320/2003/DA/1	10284/2003/COMB/DA	COMBINED MATERIAL CHANGE OF USE APPLICATION FROM RESIDENTIAL A TO SMALL LOTS AND RECONFIGURING A LOT APPLICATION FOR 47 LOTS AT 1563 ANZAC AVENUE KALLANGUR	04-Nov-03	Approved	22-Sep-04	Approved	47	15 Diamond Avenue, KALLANGUR QLD 4503
DA/11320/2003/DA/1	10284/2003/COMB/DA	COMBINED MATERIAL CHANGE OF USE APPLICATION FROM RESIDENTIAL A TO SMALL LOTS AND RECONFIGURING A LOT APPLICATION FOR 47 LOTS AT 1563 ANZAC AVENUE KALLANGUR	04-Nov-03	Approved	22-Sep-04	Approved	47	1545 Anzac Avenue, KALLANGUR QLD 4503

**List of all DA Approvals since 01/01/2003 where Lots > 4 as at 01/09/2011 with Addresses**

Application Number	Old Application Ref	Description	Lodged	Status	Decided	Decision	#Lots	Address
DA/11320/2003/DA/1	10284/2003/COMB/DA	COMBINED MATERIAL CHANGE OF USE APPLICATION FROM RESIDENTIAL A TO SMALL LOTS AND RECONFIGURING A LOT APPLICATION FOR 47 LOTS AT 1563 ANZAC AVENUE KALLANGUR	04-Nov-03	Approved	22-Sep-04	Approved	47	1545-1563 Anzac Avenue, KALLANGUR QLD 4503
DA/11320/2003/DA/1	10284/2003/COMB/DA	COMBINED MATERIAL CHANGE OF USE APPLICATION FROM RESIDENTIAL A TO SMALL LOTS AND RECONFIGURING A LOT APPLICATION FOR 47 LOTS AT 1563 ANZAC AVENUE KALLANGUR	04-Nov-03	Approved	22-Sep-04	Approved	47	1563 Anzac Avenue, KALLANGUR QLD 4503
DA/11320/2003/DA/1	10284/2003/COMB/DA	COMBINED MATERIAL CHANGE OF USE APPLICATION FROM RESIDENTIAL A TO SMALL LOTS AND RECONFIGURING A LOT APPLICATION FOR 47 LOTS AT 1563 ANZAC AVENUE KALLANGUR	04-Nov-03	Approved	22-Sep-04	Approved	47	16 Acacia Crescent, KALLANGUR QLD 4503
DA/11320/2003/DA/1	10284/2003/COMB/DA	COMBINED MATERIAL CHANGE OF USE APPLICATION FROM RESIDENTIAL A TO SMALL LOTS AND RECONFIGURING A LOT APPLICATION FOR 47 LOTS AT 1563 ANZAC AVENUE KALLANGUR	04-Nov-03	Approved	22-Sep-04	Approved	47	16 Diamond Avenue, KALLANGUR QLD 4503



**List of all DA Approvals since 01/01/2003 where Lots > 4 as at 01/09/2011 with Addresses**

Application Number	Old Application Ref	Description	Lodged	Status	Decided	Decision	#Lots	Address
DA/11320/2003/DA/1	10284/2003/COMB/DA	COMBINED MATERIAL CHANGE OF USE APPLICATION FROM RESIDENTIAL A TO SMALL LOTS AND RECONFIGURING A LOT APPLICATION FOR 47 LOTS AT 1563 ANZAC AVENUE KALLANGUR	04-Nov-03	Approved	22-Sep-04	Approved	47	17 Diamond Avenue, KALLANGUR QLD 4503
DA/11320/2003/DA/1	10284/2003/COMB/DA	COMBINED MATERIAL CHANGE OF USE APPLICATION FROM RESIDENTIAL A TO SMALL LOTS AND RECONFIGURING A LOT APPLICATION FOR 47 LOTS AT 1563 ANZAC AVENUE KALLANGUR	04-Nov-03	Approved	22-Sep-04	Approved	47	18 Acacia Crescent, KALLANGUR QLD 4503
DA/11320/2003/DA/1	10284/2003/COMB/DA	COMBINED MATERIAL CHANGE OF USE APPLICATION FROM RESIDENTIAL A TO SMALL LOTS AND RECONFIGURING A LOT APPLICATION FOR 47 LOTS AT 1563 ANZAC AVENUE KALLANGUR	04-Nov-03	Approved	22-Sep-04	Approved	47	18 Diamond Avenue, KALLANGUR QLD 4503
DA/11320/2003/DA/1	10284/2003/COMB/DA	COMBINED MATERIAL CHANGE OF USE APPLICATION FROM RESIDENTIAL A TO SMALL LOTS AND RECONFIGURING A LOT APPLICATION FOR 47 LOTS AT 1563 ANZAC AVENUE KALLANGUR	04-Nov-03	Approved	22-Sep-04	Approved	47	19 Diamond Avenue, KALLANGUR QLD 4503

**List of all DA Approvals since 01/01/2003 where Lots > 4 as at 01/09/2011 with Addresses**

Application Number	Old Application Ref	Description	Lodged	Status	Decided	Decision	#Lots	Address
DA/11320/2003/DA/1	10284/2003/COMB/DA	COMBINED MATERIAL CHANGE OF USE APPLICATION FROM RESIDENTIAL A TO SMALL LOTS AND RECONFIGURING A LOT APPLICATION FOR 47 LOTS AT 1563 ANZAC AVENUE KALLANGUR	04-Nov-03	Approved	22-Sep-04	Approved	47	2 Acacia Crescent, KALLANGUR QLD 4503
DA/11320/2003/DA/1	10284/2003/COMB/DA	COMBINED MATERIAL CHANGE OF USE APPLICATION FROM RESIDENTIAL A TO SMALL LOTS AND RECONFIGURING A LOT APPLICATION FOR 47 LOTS AT 1563 ANZAC AVENUE KALLANGUR	04-Nov-03	Approved	22-Sep-04	Approved	47	20 Acacia Crescent, KALLANGUR QLD 4503
DA/11320/2003/DA/1	10284/2003/COMB/DA	COMBINED MATERIAL CHANGE OF USE APPLICATION FROM RESIDENTIAL A TO SMALL LOTS AND RECONFIGURING A LOT APPLICATION FOR 47 LOTS AT 1563 ANZAC AVENUE KALLANGUR	04-Nov-03	Approved	22-Sep-04	Approved	47	20 Diamond Avenue, KALLANGUR QLD 4503
DA/11320/2003/DA/1	10284/2003/COMB/DA	COMBINED MATERIAL CHANGE OF USE APPLICATION FROM RESIDENTIAL A TO SMALL LOTS AND RECONFIGURING A LOT APPLICATION FOR 47 LOTS AT 1563 ANZAC AVENUE KALLANGUR	04-Nov-03	Approved	22-Sep-04	Approved	47	21 Diamond Avenue, KALLANGUR QLD 4503

**List of all DA Approvals since 01/01/2003 where Lots > 4 as at 01/09/2011 with Addresses**

Application Number	Old Application Ref	Description	Lodged	Status	Decided	Decision	#Lots	Address
DA/11320/2003/DA/1	10284/2003/COMB/DA	COMBINED MATERIAL CHANGE OF USE APPLICATION FROM RESIDENTIAL A TO SMALL LOTS AND RECONFIGURING A LOT APPLICATION FOR 47 LOTS AT 1563 ANZAC AVENUE KALLANGUR	04-Nov-03	Approved	22-Sep-04	Approved	47	22 Acacia Crescent, KALLANGUR QLD 4503
DA/11320/2003/DA/1	10284/2003/COMB/DA	COMBINED MATERIAL CHANGE OF USE APPLICATION FROM RESIDENTIAL A TO SMALL LOTS AND RECONFIGURING A LOT APPLICATION FOR 47 LOTS AT 1563 ANZAC AVENUE KALLANGUR	04-Nov-03	Approved	22-Sep-04	Approved	47	22 Diamond Avenue, KALLANGUR QLD 4503
DA/11320/2003/DA/1	10284/2003/COMB/DA	COMBINED MATERIAL CHANGE OF USE APPLICATION FROM RESIDENTIAL A TO SMALL LOTS AND RECONFIGURING A LOT APPLICATION FOR 47 LOTS AT 1563 ANZAC AVENUE KALLANGUR	04-Nov-03	Approved	22-Sep-04	Approved	47	23 Diamond Avenue, KALLANGUR QLD 4503
DA/11320/2003/DA/1	10284/2003/COMB/DA	COMBINED MATERIAL CHANGE OF USE APPLICATION FROM RESIDENTIAL A TO SMALL LOTS AND RECONFIGURING A LOT APPLICATION FOR 47 LOTS AT 1563 ANZAC AVENUE KALLANGUR	04-Nov-03	Approved	22-Sep-04	Approved	47	24 Acacia Crescent, KALLANGUR QLD 4503

**List of all DA Approvals since 01/01/2003 where Lots > 4 as at 01/09/2011 with Addresses**

Application Number	Old Application Ref	Description	Lodged	Status	Decided	Decision	#Lots	Address
DA/11320/2003/DA/1	10284/2003/COMB/DA	COMBINED MATERIAL CHANGE OF USE APPLICATION FROM RESIDENTIAL A TO SMALL LOTS AND RECONFIGURING A LOT APPLICATION FOR 47 LOTS AT 1563 ANZAC AVENUE KALLANGUR	04-Nov-03	Approved	22-Sep-04	Approved	47	24 Diamond Avenue, KALLANGUR QLD 4503
DA/11320/2003/DA/1	10284/2003/COMB/DA	COMBINED MATERIAL CHANGE OF USE APPLICATION FROM RESIDENTIAL A TO SMALL LOTS AND RECONFIGURING A LOT APPLICATION FOR 47 LOTS AT 1563 ANZAC AVENUE KALLANGUR	04-Nov-03	Approved	22-Sep-04	Approved	47	25 Diamond Avenue, KALLANGUR QLD 4503
DA/11320/2003/DA/1	10284/2003/COMB/DA	COMBINED MATERIAL CHANGE OF USE APPLICATION FROM RESIDENTIAL A TO SMALL LOTS AND RECONFIGURING A LOT APPLICATION FOR 47 LOTS AT 1563 ANZAC AVENUE KALLANGUR	04-Nov-03	Approved	22-Sep-04	Approved	47	26 Acacia Crescent, KALLANGUR QLD 4503
DA/11320/2003/DA/1	10284/2003/COMB/DA	COMBINED MATERIAL CHANGE OF USE APPLICATION FROM RESIDENTIAL A TO SMALL LOTS AND RECONFIGURING A LOT APPLICATION FOR 47 LOTS AT 1563 ANZAC AVENUE KALLANGUR	04-Nov-03	Approved	22-Sep-04	Approved	47	26 Diamond Avenue, KALLANGUR QLD 4503

**List of all DA Approvals since 01/01/2003 where Lots > 4 as at 01/09/2011 with Addresses**

Application Number	Old Application Ref	Description	Lodged	Status	Decided	Decision	#Lots	Address
DA/11320/2003/DA/1	10284/2003/COMB/DA	COMBINED MATERIAL CHANGE OF USE APPLICATION FROM RESIDENTIAL A TO SMALL LOTS AND RECONFIGURING A LOT APPLICATION FOR 47 LOTS AT 1563 ANZAC AVENUE KALLANGUR	04-Nov-03	Approved	22-Sep-04	Approved	47	27 Diamond Avenue, KALLANGUR QLD 4503
DA/11320/2003/DA/1	10284/2003/COMB/DA	COMBINED MATERIAL CHANGE OF USE APPLICATION FROM RESIDENTIAL A TO SMALL LOTS AND RECONFIGURING A LOT APPLICATION FOR 47 LOTS AT 1563 ANZAC AVENUE KALLANGUR	04-Nov-03	Approved	22-Sep-04	Approved	47	28 Acacia Crescent, KALLANGUR QLD 4503
DA/11320/2003/DA/1	10284/2003/COMB/DA	COMBINED MATERIAL CHANGE OF USE APPLICATION FROM RESIDENTIAL A TO SMALL LOTS AND RECONFIGURING A LOT APPLICATION FOR 47 LOTS AT 1563 ANZAC AVENUE KALLANGUR	04-Nov-03	Approved	22-Sep-04	Approved	47	28 Diamond Avenue, KALLANGUR QLD 4503
DA/11320/2003/DA/1	10284/2003/COMB/DA	COMBINED MATERIAL CHANGE OF USE APPLICATION FROM RESIDENTIAL A TO SMALL LOTS AND RECONFIGURING A LOT APPLICATION FOR 47 LOTS AT 1563 ANZAC AVENUE KALLANGUR	04-Nov-03	Approved	22-Sep-04	Approved	47	29 Diamond Avenue, KALLANGUR QLD 4503

**List of all DA Approvals since 01/01/2003 where Lots > 4 as at 01/09/2011 with Addresses**

Application Number	Old Application Ref	Description	Lodged	Status	Decided	Decision	#Lots	Address
DA/11320/2003/DA/1	10284/2003/COMB/DA	COMBINED MATERIAL CHANGE OF USE APPLICATION FROM RESIDENTIAL A TO SMALL LOTS AND RECONFIGURING A LOT APPLICATION FOR 47 LOTS AT 1563 ANZAC AVENUE KALLANGUR	04-Nov-03	Approved	22-Sep-04	Approved	47	3 Acacia Crescent, KALLANGUR QLD 4503
DA/11320/2003/DA/1	10284/2003/COMB/DA	COMBINED MATERIAL CHANGE OF USE APPLICATION FROM RESIDENTIAL A TO SMALL LOTS AND RECONFIGURING A LOT APPLICATION FOR 47 LOTS AT 1563 ANZAC AVENUE KALLANGUR	04-Nov-03	Approved	22-Sep-04	Approved	47	30 Diamond Avenue, KALLANGUR QLD 4503
DA/11320/2003/DA/1	10284/2003/COMB/DA	COMBINED MATERIAL CHANGE OF USE APPLICATION FROM RESIDENTIAL A TO SMALL LOTS AND RECONFIGURING A LOT APPLICATION FOR 47 LOTS AT 1563 ANZAC AVENUE KALLANGUR	04-Nov-03	Approved	22-Sep-04	Approved	47	31 Diamond Avenue, KALLANGUR QLD 4503
DA/11320/2003/DA/1	10284/2003/COMB/DA	COMBINED MATERIAL CHANGE OF USE APPLICATION FROM RESIDENTIAL A TO SMALL LOTS AND RECONFIGURING A LOT APPLICATION FOR 47 LOTS AT 1563 ANZAC AVENUE KALLANGUR	04-Nov-03	Approved	22-Sep-04	Approved	47	32 Diamond Avenue, KALLANGUR QLD 4503

**List of all DA Approvals since 01/01/2003 where Lots > 4 as at 01/09/2011 with Addresses**

Application Number	Old Application Ref	Description	Lodged	Status	Decided	Decision	#Lots	Address
DA/11320/2003/DA/1	10284/2003/COMB/DA	COMBINED MATERIAL CHANGE OF USE APPLICATION FROM RESIDENTIAL A TO SMALL LOTS AND RECONFIGURING A LOT APPLICATION FOR 47 LOTS AT 1563 ANZAC AVENUE KALLANGUR	04-Nov-03	Approved	22-Sep-04	Approved	47	33 Diamond Avenue, KALLANGUR QLD 4503
DA/11320/2003/DA/1	10284/2003/COMB/DA	COMBINED MATERIAL CHANGE OF USE APPLICATION FROM RESIDENTIAL A TO SMALL LOTS AND RECONFIGURING A LOT APPLICATION FOR 47 LOTS AT 1563 ANZAC AVENUE KALLANGUR	04-Nov-03	Approved	22-Sep-04	Approved	47	34 Diamond Avenue, KALLANGUR QLD 4503
DA/11320/2003/DA/1	10284/2003/COMB/DA	COMBINED MATERIAL CHANGE OF USE APPLICATION FROM RESIDENTIAL A TO SMALL LOTS AND RECONFIGURING A LOT APPLICATION FOR 47 LOTS AT 1563 ANZAC AVENUE KALLANGUR	04-Nov-03	Approved	22-Sep-04	Approved	47	35 Diamond Avenue, KALLANGUR QLD 4503
DA/11320/2003/DA/1	10284/2003/COMB/DA	COMBINED MATERIAL CHANGE OF USE APPLICATION FROM RESIDENTIAL A TO SMALL LOTS AND RECONFIGURING A LOT APPLICATION FOR 47 LOTS AT 1563 ANZAC AVENUE KALLANGUR	04-Nov-03	Approved	22-Sep-04	Approved	47	36 Diamond Avenue, KALLANGUR QLD 4503



**List of all DA Approvals since 01/01/2003 where Lots > 4 as at 01/09/2011 with Addresses**

Application Number	Old Application Ref	Description	Lodged	Status	Decided	Decision	#Lots	Address
DA/11320/2003/DA/1	10284/2003/COMB/DA	COMBINED MATERIAL CHANGE OF USE APPLICATION FROM RESIDENTIAL A TO SMALL LOTS AND RECONFIGURING A LOT APPLICATION FOR 47 LOTS AT 1563 ANZAC AVENUE KALLANGUR	04-Nov-03	Approved	22-Sep-04	Approved	47	4 Acacia Crescent, KALLANGUR QLD 4503
DA/11320/2003/DA/1	10284/2003/COMB/DA	COMBINED MATERIAL CHANGE OF USE APPLICATION FROM RESIDENTIAL A TO SMALL LOTS AND RECONFIGURING A LOT APPLICATION FOR 47 LOTS AT 1563 ANZAC AVENUE KALLANGUR	04-Nov-03	Approved	22-Sep-04	Approved	47	5 Acacia Crescent, KALLANGUR QLD 4503
DA/11320/2003/DA/1	10284/2003/COMB/DA	COMBINED MATERIAL CHANGE OF USE APPLICATION FROM RESIDENTIAL A TO SMALL LOTS AND RECONFIGURING A LOT APPLICATION FOR 47 LOTS AT 1563 ANZAC AVENUE KALLANGUR	04-Nov-03	Approved	22-Sep-04	Approved	47	6 Acacia Crescent, KALLANGUR QLD 4503
DA/11320/2003/DA/1	10284/2003/COMB/DA	COMBINED MATERIAL CHANGE OF USE APPLICATION FROM RESIDENTIAL A TO SMALL LOTS AND RECONFIGURING A LOT APPLICATION FOR 47 LOTS AT 1563 ANZAC AVENUE KALLANGUR	04-Nov-03	Approved	22-Sep-04	Approved	47	7 Acacia Crescent, KALLANGUR QLD 4503

**List of all DA Approvals since 01/01/2003 where Lots > 4 as at 01/09/2011 with Addresses**

Application Number	Old Application Ref	Description	Lodged	Status	Decided	Decision	#Lots	Address
DA/11320/2003/DA/1	10284/2003/COMB/DA	COMBINED MATERIAL CHANGE OF USE APPLICATION FROM RESIDENTIAL A TO SMALL LOTS AND RECONFIGURING A LOT APPLICATION FOR 47 LOTS AT 1563 ANZAC AVENUE KALLANGUR	04-Nov-03	Approved	22-Sep-04	Approved	47	8 Acacia Crescent, KALLANGUR QLD 4503
DA/11320/2003/DA/1	10284/2003/COMB/DA	COMBINED MATERIAL CHANGE OF USE APPLICATION FROM RESIDENTIAL A TO SMALL LOTS AND RECONFIGURING A LOT APPLICATION FOR 47 LOTS AT 1563 ANZAC AVENUE KALLANGUR	04-Nov-03	Approved	22-Sep-04	Approved	47	9 Acacia Crescent, KALLANGUR QLD 4503
DA/11563/2004/DA	49/2004/COMB/DA	APPLICATION FOR A COMBINED MATERIAL CHANGE OF USE AND RECONFIGURATION OF A LOT. SITUATED AT 322 SAMSONVALE ROAD, BRAY PARK ON LAND DESCRIBED AS LOT 2 ON RP182749 PARISH OF WARNER	06-Feb-04	Approved	15-Jun-04	Approved	5	11 Elmwood Drive, BRAY PARK QLD 4500

**List of all DA Approvals since 01/01/2003 where Lots > 4 as at 01/09/2011 with Addresses**

Application Number	Old Application Ref	Description	Lodged	Status	Decided	Decision	#Lots	Address
DA/11563/2004/DA	49/2004/COMB/DA	APPLICATION FOR A COMBINED MATERIAL CHANGE OF USE AND RECONFIGURATION OF A LOT. SITUATED AT 322 SAMSONVALE ROAD, BRAY PARK ON LAND DESCRIBED AS LOT 2 ON RP182749 PARISH OF WARNER	06-Feb-04	Approved	15-Jun-04	Approved	5	322 Samsonvale Road, BRAY PARK QLD 4500
DA/11563/2004/DA	49/2004/COMB/DA	APPLICATION FOR A COMBINED MATERIAL CHANGE OF USE AND RECONFIGURATION OF A LOT. SITUATED AT 322 SAMSONVALE ROAD, BRAY PARK ON LAND DESCRIBED AS LOT 2 ON RP182749 PARISH OF WARNER	06-Feb-04	Approved	15-Jun-04	Approved	5	7 Elmwood Drive, BRAY PARK QLD 4500
DA/11563/2004/DA	49/2004/COMB/DA	APPLICATION FOR A COMBINED MATERIAL CHANGE OF USE AND RECONFIGURATION OF A LOT. SITUATED AT 322 SAMSONVALE ROAD, BRAY PARK ON LAND DESCRIBED AS LOT 2 ON RP182749 PARISH OF WARNER	06-Feb-04	Approved	15-Jun-04	Approved	5	9 Elmwood Drive, BRAY PARK QLD 4500

**List of all DA Approvals since 01/01/2003 where Lots > 4 as at 01/09/2011 with Addresses**

Application Number	Old Application Ref	Description	Lodged	Status	Decided	Decision	#Lots	Address
DA/3998/2004/DA/1 1	10111/2004/COMB/DA	APPLICATION FOR A COMBINED MATERIAL CHANGE OF USE AND RECONFIGURATION OF A LOT SITUATED AT ANZAC AVENUE KALLANGUR ON LAND DESCRIBED AS LOT 3 ON RP909561 AND PART OF LOT 1 ON RP177755	25-Mar-04	Approved	07-Feb-05	Approved	70	1 Melissa Circuit, KALLANGUR QLD 4503
DA/3998/2004/DA/1 1	10111/2004/COMB/DA	APPLICATION FOR A COMBINED MATERIAL CHANGE OF USE AND RECONFIGURATION OF A LOT SITUATED AT ANZAC AVENUE KALLANGUR ON LAND DESCRIBED AS LOT 3 ON RP909561 AND PART OF LOT 1 ON RP177755	25-Mar-04	Approved	07-Feb-05	Approved	70	1 Violet Street, KALLANGUR QLD 4503
DA/3998/2004/DA/1 1	10111/2004/COMB/DA	APPLICATION FOR A COMBINED MATERIAL CHANGE OF USE AND RECONFIGURATION OF A LOT SITUATED AT ANZAC AVENUE KALLANGUR ON LAND DESCRIBED AS LOT 3 ON RP909561 AND PART OF LOT 1 ON RP177755	25-Mar-04	Approved	07-Feb-05	Approved	70	1 Waratah Court, KALLANGUR QLD 4503

**List of all DA Approvals since 01/01/2003 where Lots > 4 as at 01/09/2011 with Addresses**

Application Number	Old Application Ref	Description	Lodged	Status	Decided	Decision	#Lots	Address
DA/3998/2004/DA/1 1	10111/2004/COMB/DA	APPLICATION FOR A COMBINED MATERIAL CHANGE OF USE AND RECONFIGURATION OF A LOT SITUATED AT ANZAC AVENUE KALLANGUR ON LAND DESCRIBED AS LOT 3 ON RP909561 AND PART OF LOT 1 ON RP177755	25-Mar-04	Approved	07-Feb-05	Approved	70	10 Melissa Circuit, KALLANGUR QLD 4503
DA/3998/2004/DA/1 1	10111/2004/COMB/DA	APPLICATION FOR A COMBINED MATERIAL CHANGE OF USE AND RECONFIGURATION OF A LOT SITUATED AT ANZAC AVENUE KALLANGUR ON LAND DESCRIBED AS LOT 3 ON RP909561 AND PART OF LOT 1 ON RP177755	25-Mar-04	Approved	07-Feb-05	Approved	70	10 Violet Street, KALLANGUR QLD 4503
DA/3998/2004/DA/1 1	10111/2004/COMB/DA	APPLICATION FOR A COMBINED MATERIAL CHANGE OF USE AND RECONFIGURATION OF A LOT SITUATED AT ANZAC AVENUE KALLANGUR ON LAND DESCRIBED AS LOT 3 ON RP909561 AND PART OF LOT 1 ON RP177755	25-Mar-04	Approved	07-Feb-05	Approved	70	10 Winzeal Drive, KALLANGUR QLD 4503

**List of all DA Approvals since 01/01/2003 where Lots > 4 as at 01/09/2011 with Addresses**

Application Number	Old Application Ref	Description	Lodged	Status	Decided	Decision	#Lots	Address
DA/3998/2004/DA/11	10111/2004/COMB/DA	APPLICATION FOR A COMBINED MATERIAL CHANGE OF USE AND RECONFIGURATION OF A LOT SITUATED AT ANZAC AVENUE KALLANGUR ON LAND DESCRIBED AS LOT 3 ON RP909561 AND PART OF LOT 1 ON RP177755	25-Mar-04	Approved	07-Feb-05	Approved	70	11 Winzeal Drive, KALLANGUR QLD 4503
DA/3998/2004/DA/11	10111/2004/COMB/DA	APPLICATION FOR A COMBINED MATERIAL CHANGE OF USE AND RECONFIGURATION OF A LOT SITUATED AT ANZAC AVENUE KALLANGUR ON LAND DESCRIBED AS LOT 3 ON RP909561 AND PART OF LOT 1 ON RP177755	25-Mar-04	Approved	07-Feb-05	Approved	70	12 Melissa Circuit, KALLANGUR QLD 4503
DA/3998/2004/DA/11	10111/2004/COMB/DA	APPLICATION FOR A COMBINED MATERIAL CHANGE OF USE AND RECONFIGURATION OF A LOT SITUATED AT ANZAC AVENUE KALLANGUR ON LAND DESCRIBED AS LOT 3 ON RP909561 AND PART OF LOT 1 ON RP177755	25-Mar-04	Approved	07-Feb-05	Approved	70	12 Violet Street, KALLANGUR QLD 4503

**List of all DA Approvals since 01/01/2003 where Lots > 4 as at 01/09/2011 with Addresses**

Application Number	Old Application Ref	Description	Lodged	Status	Decided	Decision	#Lots	Address
DA/3998/2004/DA/1 1	10111/2004/COMB/ DA	APPLICATION FOR A COMBINED MATERIAL CHANGE OF USE AND RECONFIGURATION OF A LOT SITUATED AT ANZAC AVENUE KALLANGUR ON LAND DESCRIBED AS LOT 3 ON RP909561 AND PART OF LOT 1 ON RP177755	25-Mar-04	Approved	07-Feb-05	Approved	70	14 Melissa Circuit, KALLANGUR QLD 4503
DA/3998/2004/DA/1 1	10111/2004/COMB/ DA	APPLICATION FOR A COMBINED MATERIAL CHANGE OF USE AND RECONFIGURATION OF A LOT SITUATED AT ANZAC AVENUE KALLANGUR ON LAND DESCRIBED AS LOT 3 ON RP909561 AND PART OF LOT 1 ON RP177755	25-Mar-04	Approved	07-Feb-05	Approved	70	14 Violet Street, KALLANGUR QLD 4503
DA/3998/2004/DA/1 1	10111/2004/COMB/ DA	APPLICATION FOR A COMBINED MATERIAL CHANGE OF USE AND RECONFIGURATION OF A LOT SITUATED AT ANZAC AVENUE KALLANGUR ON LAND DESCRIBED AS LOT 3 ON RP909561 AND PART OF LOT 1 ON RP177755	25-Mar-04	Approved	07-Feb-05	Approved	70	15 Winzear Drive, KALLANGUR QLD 4503



**List of all DA Approvals since 01/01/2003 where Lots > 4 as at 01/09/2011 with Addresses**

Application Number	Old Application Ref	Description	Lodged	Status	Decided	Decision	#Lots	Address
DA/3998/2004/DA/1 1	10111/2004/COMB/DA	APPLICATION FOR A COMBINED MATERIAL CHANGE OF USE AND RECONFIGURATION OF A LOT SITUATED AT ANZAC AVENUE KALLANGUR ON LAND DESCRIBED AS LOT 3 ON RP909561 AND PART OF LOT 1 ON RP177755	25-Mar-04	Approved	07-Feb-05	Approved	70	1582 Anzac Avenue, KALLANGUR QLD 4503
DA/3998/2004/DA/1 1	10111/2004/COMB/DA	APPLICATION FOR A COMBINED MATERIAL CHANGE OF USE AND RECONFIGURATION OF A LOT SITUATED AT ANZAC AVENUE KALLANGUR ON LAND DESCRIBED AS LOT 3 ON RP909561 AND PART OF LOT 1 ON RP177755	25-Mar-04	Approved	07-Feb-05	Approved	70	16 Melissa Circuit, KALLANGUR QLD 4503
DA/3998/2004/DA/1 1	10111/2004/COMB/DA	APPLICATION FOR A COMBINED MATERIAL CHANGE OF USE AND RECONFIGURATION OF A LOT SITUATED AT ANZAC AVENUE KALLANGUR ON LAND DESCRIBED AS LOT 3 ON RP909561 AND PART OF LOT 1 ON RP177755	25-Mar-04	Approved	07-Feb-05	Approved	70	16 Violet Street, KALLANGUR QLD 4503

**List of all DA Approvals since 01/01/2003 where Lots > 4 as at 01/09/2011 with Addresses**

Application Number	Old Application Ref	Description	Lodged	Status	Decided	Decision	#Lots	Address
DA/3998/2004/DA/11	10111/2004/COMB/DA	APPLICATION FOR A COMBINED MATERIAL CHANGE OF USE AND RECONFIGURATION OF A LOT SITUATED AT ANZAC AVENUE KALLANGUR ON LAND DESCRIBED AS LOT 3 ON RP909561 AND PART OF LOT 1 ON RP177755	25-Mar-04	Approved	07-Feb-05	Approved	70	17 Winzeare Drive, KALLANGUR QLD 4503
DA/3998/2004/DA/11	10111/2004/COMB/DA	APPLICATION FOR A COMBINED MATERIAL CHANGE OF USE AND RECONFIGURATION OF A LOT SITUATED AT ANZAC AVENUE KALLANGUR ON LAND DESCRIBED AS LOT 3 ON RP909561 AND PART OF LOT 1 ON RP177755	25-Mar-04	Approved	07-Feb-05	Approved	70	18 Violet Street, KALLANGUR QLD 4503
DA/3998/2004/DA/11	10111/2004/COMB/DA	APPLICATION FOR A COMBINED MATERIAL CHANGE OF USE AND RECONFIGURATION OF A LOT SITUATED AT ANZAC AVENUE KALLANGUR ON LAND DESCRIBED AS LOT 3 ON RP909561 AND PART OF LOT 1 ON RP177755	25-Mar-04	Approved	07-Feb-05	Approved	70	19 Winzeare Drive, KALLANGUR QLD 4503

**List of all DA Approvals since 01/01/2003 where Lots > 4 as at 01/09/2011 with Addresses**

Application Number	Old Application Ref	Description	Lodged	Status	Decided	Decision	#Lots	Address
DA/3998/2004/DA/1 1	10111/2004/COMB/DA	APPLICATION FOR A COMBINED MATERIAL CHANGE OF USE AND RECONFIGURATION OF A LOT SITUATED AT ANZAC AVENUE KALLANGUR ON LAND DESCRIBED AS LOT 3 ON RP909561 AND PART OF LOT 1 ON RP177755	25-Mar-04	Approved	07-Feb-05	Approved	70	2 Melissa Circuit, KALLANGUR QLD 4503
DA/3998/2004/DA/1 1	10111/2004/COMB/DA	APPLICATION FOR A COMBINED MATERIAL CHANGE OF USE AND RECONFIGURATION OF A LOT SITUATED AT ANZAC AVENUE KALLANGUR ON LAND DESCRIBED AS LOT 3 ON RP909561 AND PART OF LOT 1 ON RP177755	25-Mar-04	Approved	07-Feb-05	Approved	70	2 Violet Street, KALLANGUR QLD 4503
DA/3998/2004/DA/1 1	10111/2004/COMB/DA	APPLICATION FOR A COMBINED MATERIAL CHANGE OF USE AND RECONFIGURATION OF A LOT SITUATED AT ANZAC AVENUE KALLANGUR ON LAND DESCRIBED AS LOT 3 ON RP909561 AND PART OF LOT 1 ON RP177755	25-Mar-04	Approved	07-Feb-05	Approved	70	21 Winzear Drive, KALLANGUR QLD 4503

**List of all DA Approvals since 01/01/2003 where Lots > 4 as at 01/09/2011 with Addresses**

Application Number	Old Application Ref	Description	Lodged	Status	Decided	Decision	#Lots	Address
DA/3998/2004/DA/1 1	10111/2004/COMB/DA	APPLICATION FOR A COMBINED MATERIAL CHANGE OF USE AND RECONFIGURATION OF A LOT SITUATED AT ANZAC AVENUE KALLANGUR ON LAND DESCRIBED AS LOT 3 ON RP909561 AND PART OF LOT 1 ON RP177755	25-Mar-04	Approved	07-Feb-05	Approved	70	27 Allison Drive, KALLANGUR QLD 4503
DA/3998/2004/DA/1 1	10111/2004/COMB/DA	APPLICATION FOR A COMBINED MATERIAL CHANGE OF USE AND RECONFIGURATION OF A LOT SITUATED AT ANZAC AVENUE KALLANGUR ON LAND DESCRIBED AS LOT 3 ON RP909561 AND PART OF LOT 1 ON RP177755	25-Mar-04	Approved	07-Feb-05	Approved	70	29 Allison Drive, KALLANGUR QLD 4503
DA/3998/2004/DA/1 1	10111/2004/COMB/DA	APPLICATION FOR A COMBINED MATERIAL CHANGE OF USE AND RECONFIGURATION OF A LOT SITUATED AT ANZAC AVENUE KALLANGUR ON LAND DESCRIBED AS LOT 3 ON RP909561 AND PART OF LOT 1 ON RP177755	25-Mar-04	Approved	07-Feb-05	Approved	70	3 Melissa Circuit, KALLANGUR QLD 4503

**List of all DA Approvals since 01/01/2003 where Lots > 4 as at 01/09/2011 with Addresses**

Application Number	Old Application Ref	Description	Lodged	Status	Decided	Decision	#Lots	Address
DA/3998/2004/DA/11	10111/2004/COMB/DA	APPLICATION FOR A COMBINED MATERIAL CHANGE OF USE AND RECONFIGURATION OF A LOT SITUATED AT ANZAC AVENUE KALLANGUR ON LAND DESCRIBED AS LOT 3 ON RP909561 AND PART OF LOT 1 ON RP177755	25-Mar-04	Approved	07-Feb-05	Approved	70	3 Violet Street, KALLANGUR QLD 4503
DA/3998/2004/DA/11	10111/2004/COMB/DA	APPLICATION FOR A COMBINED MATERIAL CHANGE OF USE AND RECONFIGURATION OF A LOT SITUATED AT ANZAC AVENUE KALLANGUR ON LAND DESCRIBED AS LOT 3 ON RP909561 AND PART OF LOT 1 ON RP177755	25-Mar-04	Approved	07-Feb-05	Approved	70	3 Waratah Court, KALLANGUR QLD 4503
DA/3998/2004/DA/11	10111/2004/COMB/DA	APPLICATION FOR A COMBINED MATERIAL CHANGE OF USE AND RECONFIGURATION OF A LOT SITUATED AT ANZAC AVENUE KALLANGUR ON LAND DESCRIBED AS LOT 3 ON RP909561 AND PART OF LOT 1 ON RP177755	25-Mar-04	Approved	07-Feb-05	Approved	70	31 Allison Drive, KALLANGUR QLD 4503

**List of all DA Approvals since 01/01/2003 where Lots > 4 as at 01/09/2011 with Addresses**

Application Number	Old Application Ref	Description	Lodged	Status	Decided	Decision	#Lots	Address
DA/3998/2004/DA/1 1	10111/2004/COMB/DA	APPLICATION FOR A COMBINED MATERIAL CHANGE OF USE AND RECONFIGURATION OF A LOT SITUATED AT ANZAC AVENUE KALLANGUR ON LAND DESCRIBED AS LOT 3 ON RP909561 AND PART OF LOT 1 ON RP177755	25-Mar-04	Approved	07-Feb-05	Approved	70	33 Allison Drive, KALLANGUR QLD 4503
DA/3998/2004/DA/1 1	10111/2004/COMB/DA	APPLICATION FOR A COMBINED MATERIAL CHANGE OF USE AND RECONFIGURATION OF A LOT SITUATED AT ANZAC AVENUE KALLANGUR ON LAND DESCRIBED AS LOT 3 ON RP909561 AND PART OF LOT 1 ON RP177755	25-Mar-04	Approved	07-Feb-05	Approved	70	35 Allison Drive, KALLANGUR QLD 4503
DA/3998/2004/DA/1 1	10111/2004/COMB/DA	APPLICATION FOR A COMBINED MATERIAL CHANGE OF USE AND RECONFIGURATION OF A LOT SITUATED AT ANZAC AVENUE KALLANGUR ON LAND DESCRIBED AS LOT 3 ON RP909561 AND PART OF LOT 1 ON RP177755	25-Mar-04	Approved	07-Feb-05	Approved	70	37 Allison Drive, KALLANGUR QLD 4503

**List of all DA Approvals since 01/01/2003 where Lots > 4 as at 01/09/2011 with Addresses**

Application Number	Old Application Ref	Description	Lodged	Status	Decided	Decision	#Lots	Address
DA/3998/2004/DA/1 1	10111/2004/COMB/DA	APPLICATION FOR A COMBINED MATERIAL CHANGE OF USE AND RECONFIGURATION OF A LOT SITUATED AT ANZAC AVENUE KALLANGUR ON LAND DESCRIBED AS LOT 3 ON RP909561 AND PART OF LOT 1 ON RP177755	25-Mar-04	Approved	07-Feb-05	Approved	70	38 Allison Drive, KALLANGUR QLD 4503
DA/3998/2004/DA/1 1	10111/2004/COMB/DA	APPLICATION FOR A COMBINED MATERIAL CHANGE OF USE AND RECONFIGURATION OF A LOT SITUATED AT ANZAC AVENUE KALLANGUR ON LAND DESCRIBED AS LOT 3 ON RP909561 AND PART OF LOT 1 ON RP177755	25-Mar-04	Approved	07-Feb-05	Approved	70	39 Allison Drive, KALLANGUR QLD 4503
DA/3998/2004/DA/1 1	10111/2004/COMB/DA	APPLICATION FOR A COMBINED MATERIAL CHANGE OF USE AND RECONFIGURATION OF A LOT SITUATED AT ANZAC AVENUE KALLANGUR ON LAND DESCRIBED AS LOT 3 ON RP909561 AND PART OF LOT 1 ON RP177755	25-Mar-04	Approved	07-Feb-05	Approved	70	4 Melissa Circuit, KALLANGUR QLD 4503



**List of all DA Approvals since 01/01/2003 where Lots > 4 as at 01/09/2011 with Addresses**

Application Number	Old Application Ref	Description	Lodged	Status	Decided	Decision	#Lots	Address
DA/3998/2004/DA/11	10111/2004/COMB/DA	APPLICATION FOR A COMBINED MATERIAL CHANGE OF USE AND RECONFIGURATION OF A LOT SITUATED AT ANZAC AVENUE KALLANGUR ON LAND DESCRIBED AS LOT 3 ON RP909561 AND PART OF LOT 1 ON RP177755	25-Mar-04	Approved	07-Feb-05	Approved	70	4 Violet Street, KALLANGUR QLD 4503
DA/3998/2004/DA/11	10111/2004/COMB/DA	APPLICATION FOR A COMBINED MATERIAL CHANGE OF USE AND RECONFIGURATION OF A LOT SITUATED AT ANZAC AVENUE KALLANGUR ON LAND DESCRIBED AS LOT 3 ON RP909561 AND PART OF LOT 1 ON RP177755	25-Mar-04	Approved	07-Feb-05	Approved	70	4 Waratah Court, KALLANGUR QLD 4503
DA/3998/2004/DA/11	10111/2004/COMB/DA	APPLICATION FOR A COMBINED MATERIAL CHANGE OF USE AND RECONFIGURATION OF A LOT SITUATED AT ANZAC AVENUE KALLANGUR ON LAND DESCRIBED AS LOT 3 ON RP909561 AND PART OF LOT 1 ON RP177755	25-Mar-04	Approved	07-Feb-05	Approved	70	4 Winzeare Drive, KALLANGUR QLD 4503

**List of all DA Approvals since 01/01/2003 where Lots > 4 as at 01/09/2011 with Addresses**

Application Number	Old Application Ref	Description	Lodged	Status	Decided	Decision	#Lots	Address
DA/3998/2004/DA/1 1	10111/2004/COMB/ DA	APPLICATION FOR A COMBINED MATERIAL CHANGE OF USE AND RECONFIGURATION OF A LOT SITUATED AT ANZAC AVENUE KALLANGUR ON LAND DESCRIBED AS LOT 3 ON RP909561 AND PART OF LOT 1 ON RP177755	25-Mar-04	Approved	07-Feb-05	Approved	70	40 Allison Drive, KALLANGUR QLD 4503
DA/3998/2004/DA/1 1	10111/2004/COMB/ DA	APPLICATION FOR A COMBINED MATERIAL CHANGE OF USE AND RECONFIGURATION OF A LOT SITUATED AT ANZAC AVENUE KALLANGUR ON LAND DESCRIBED AS LOT 3 ON RP909561 AND PART OF LOT 1 ON RP177755	25-Mar-04	Approved	07-Feb-05	Approved	70	41 Allison Drive, KALLANGUR QLD 4503
DA/3998/2004/DA/1 1	10111/2004/COMB/ DA	APPLICATION FOR A COMBINED MATERIAL CHANGE OF USE AND RECONFIGURATION OF A LOT SITUATED AT ANZAC AVENUE KALLANGUR ON LAND DESCRIBED AS LOT 3 ON RP909561 AND PART OF LOT 1 ON RP177755	25-Mar-04	Approved	07-Feb-05	Approved	70	43 Allison Drive, KALLANGUR QLD 4503

**List of all DA Approvals since 01/01/2003 where Lots > 4 as at 01/09/2011 with Addresses**

Application Number	Old Application Ref	Description	Lodged	Status	Decided	Decision	#Lots	Address
DA/3998/2004/DA/11	10111/2004/COMB/DA	APPLICATION FOR A COMBINED MATERIAL CHANGE OF USE AND RECONFIGURATION OF A LOT SITUATED AT ANZAC AVENUE KALLANGUR ON LAND DESCRIBED AS LOT 3 ON RP909561 AND PART OF LOT 1 ON RP177755	25-Mar-04	Approved	07-Feb-05	Approved	70	45 Allison Drive, KALLANGUR QLD 4503
DA/3998/2004/DA/11	10111/2004/COMB/DA	APPLICATION FOR A COMBINED MATERIAL CHANGE OF USE AND RECONFIGURATION OF A LOT SITUATED AT ANZAC AVENUE KALLANGUR ON LAND DESCRIBED AS LOT 3 ON RP909561 AND PART OF LOT 1 ON RP177755	25-Mar-04	Approved	07-Feb-05	Approved	70	46 Allison Drive, KALLANGUR QLD 4503
DA/3998/2004/DA/11	10111/2004/COMB/DA	APPLICATION FOR A COMBINED MATERIAL CHANGE OF USE AND RECONFIGURATION OF A LOT SITUATED AT ANZAC AVENUE KALLANGUR ON LAND DESCRIBED AS LOT 3 ON RP909561 AND PART OF LOT 1 ON RP177755	25-Mar-04	Approved	07-Feb-05	Approved	70	47 Allison Drive, KALLANGUR QLD 4503

**List of all DA Approvals since 01/01/2003 where Lots > 4 as at 01/09/2011 with Addresses**

Application Number	Old Application Ref	Description	Lodged	Status	Decided	Decision	#Lots	Address
DA/3998/2004/DA/11	10111/2004/COMB/DA	APPLICATION FOR A COMBINED MATERIAL CHANGE OF USE AND RECONFIGURATION OF A LOT SITUATED AT ANZAC AVENUE KALLANGUR ON LAND DESCRIBED AS LOT 3 ON RP909561 AND PART OF LOT 1 ON RP177755	25-Mar-04	Approved	07-Feb-05	Approved	70	48 Allison Drive, KALLANGUR QLD 4503
DA/3998/2004/DA/11	10111/2004/COMB/DA	APPLICATION FOR A COMBINED MATERIAL CHANGE OF USE AND RECONFIGURATION OF A LOT SITUATED AT ANZAC AVENUE KALLANGUR ON LAND DESCRIBED AS LOT 3 ON RP909561 AND PART OF LOT 1 ON RP177755	25-Mar-04	Approved	07-Feb-05	Approved	70	49 Allison Drive, KALLANGUR QLD 4503
DA/3998/2004/DA/11	10111/2004/COMB/DA	APPLICATION FOR A COMBINED MATERIAL CHANGE OF USE AND RECONFIGURATION OF A LOT SITUATED AT ANZAC AVENUE KALLANGUR ON LAND DESCRIBED AS LOT 3 ON RP909561 AND PART OF LOT 1 ON RP177755	25-Mar-04	Approved	07-Feb-05	Approved	70	5 Melissa Circuit, KALLANGUR QLD 4503

**List of all DA Approvals since 01/01/2003 where Lots > 4 as at 01/09/2011 with Addresses**

Application Number	Old Application Ref	Description	Lodged	Status	Decided	Decision	#Lots	Address
DA/3998/2004/DA/1 1	10111/2004/COMB/DA	APPLICATION FOR A COMBINED MATERIAL CHANGE OF USE AND RECONFIGURATION OF A LOT SITUATED AT ANZAC AVENUE KALLANGUR ON LAND DESCRIBED AS LOT 3 ON RP909561 AND PART OF LOT 1 ON RP177755	25-Mar-04	Approved	07-Feb-05	Approved	70	5 Violet Street, KALLANGUR QLD 4503
DA/3998/2004/DA/1 1	10111/2004/COMB/DA	APPLICATION FOR A COMBINED MATERIAL CHANGE OF USE AND RECONFIGURATION OF A LOT SITUATED AT ANZAC AVENUE KALLANGUR ON LAND DESCRIBED AS LOT 3 ON RP909561 AND PART OF LOT 1 ON RP177755	25-Mar-04	Approved	07-Feb-05	Approved	70	5 Waratah Court, KALLANGUR QLD 4503
DA/3998/2004/DA/1 1	10111/2004/COMB/DA	APPLICATION FOR A COMBINED MATERIAL CHANGE OF USE AND RECONFIGURATION OF A LOT SITUATED AT ANZAC AVENUE KALLANGUR ON LAND DESCRIBED AS LOT 3 ON RP909561 AND PART OF LOT 1 ON RP177755	25-Mar-04	Approved	07-Feb-05	Approved	70	5 Winzeare Drive, KALLANGUR QLD 4503

**List of all DA Approvals since 01/01/2003 where Lots > 4 as at 01/09/2011 with Addresses**

Application Number	Old Application Ref	Description	Lodged	Status	Decided	Decision	#Lots	Address
DA/3998/2004/DA/1 1	10111/2004/COMB/DA	APPLICATION FOR A COMBINED MATERIAL CHANGE OF USE AND RECONFIGURATION OF A LOT SITUATED AT ANZAC AVENUE KALLANGUR ON LAND DESCRIBED AS LOT 3 ON RP909561 AND PART OF LOT 1 ON RP177755	25-Mar-04	Approved	07-Feb-05	Approved	70	50 Allison Drive, KALLANGUR QLD 4503
DA/3998/2004/DA/1 1	10111/2004/COMB/DA	APPLICATION FOR A COMBINED MATERIAL CHANGE OF USE AND RECONFIGURATION OF A LOT SITUATED AT ANZAC AVENUE KALLANGUR ON LAND DESCRIBED AS LOT 3 ON RP909561 AND PART OF LOT 1 ON RP177755	25-Mar-04	Approved	07-Feb-05	Approved	70	51 Allison Drive, KALLANGUR QLD 4503
DA/3998/2004/DA/1 1	10111/2004/COMB/DA	APPLICATION FOR A COMBINED MATERIAL CHANGE OF USE AND RECONFIGURATION OF A LOT SITUATED AT ANZAC AVENUE KALLANGUR ON LAND DESCRIBED AS LOT 3 ON RP909561 AND PART OF LOT 1 ON RP177755	25-Mar-04	Approved	07-Feb-05	Approved	70	52 Allison Drive, KALLANGUR QLD 4503

**List of all DA Approvals since 01/01/2003 where Lots > 4 as at 01/09/2011 with Addresses**

Application Number	Old Application Ref	Description	Lodged	Status	Decided	Decision	#Lots	Address
DA/3998/2004/DA/1 1	10111/2004/COMB/DA	APPLICATION FOR A COMBINED MATERIAL CHANGE OF USE AND RECONFIGURATION OF A LOT SITUATED AT ANZAC AVENUE KALLANGUR ON LAND DESCRIBED AS LOT 3 ON RP909561 AND PART OF LOT 1 ON RP177755	25-Mar-04	Approved	07-Feb-05	Approved	70	53 Allison Drive, KALLANGUR QLD 4503
DA/3998/2004/DA/1 1	10111/2004/COMB/DA	APPLICATION FOR A COMBINED MATERIAL CHANGE OF USE AND RECONFIGURATION OF A LOT SITUATED AT ANZAC AVENUE KALLANGUR ON LAND DESCRIBED AS LOT 3 ON RP909561 AND PART OF LOT 1 ON RP177755	25-Mar-04	Approved	07-Feb-05	Approved	70	54 Allison Drive, KALLANGUR QLD 4503
DA/3998/2004/DA/1 1	10111/2004/COMB/DA	APPLICATION FOR A COMBINED MATERIAL CHANGE OF USE AND RECONFIGURATION OF A LOT SITUATED AT ANZAC AVENUE KALLANGUR ON LAND DESCRIBED AS LOT 3 ON RP909561 AND PART OF LOT 1 ON RP177755	25-Mar-04	Approved	07-Feb-05	Approved	70	55 Allison Drive, KALLANGUR QLD 4503



**List of all DA Approvals since 01/01/2003 where Lots > 4 as at 01/09/2011 with Addresses**

Application Number	Old Application Ref	Description	Lodged	Status	Decided	Decision	#Lots	Address
DA/3998/2004/DA/11	10111/2004/COMB/DA	APPLICATION FOR A COMBINED MATERIAL CHANGE OF USE AND RECONFIGURATION OF A LOT SITUATED AT ANZAC AVENUE KALLANGUR ON LAND DESCRIBED AS LOT 3 ON RP909561 AND PART OF LOT 1 ON RP177755	25-Mar-04	Approved	07-Feb-05	Approved	70	56 Allison Drive, KALLANGUR QLD 4503
DA/3998/2004/DA/11	10111/2004/COMB/DA	APPLICATION FOR A COMBINED MATERIAL CHANGE OF USE AND RECONFIGURATION OF A LOT SITUATED AT ANZAC AVENUE KALLANGUR ON LAND DESCRIBED AS LOT 3 ON RP909561 AND PART OF LOT 1 ON RP177755	25-Mar-04	Approved	07-Feb-05	Approved	70	58 Allison Drive, KALLANGUR QLD 4503
DA/3998/2004/DA/11	10111/2004/COMB/DA	APPLICATION FOR A COMBINED MATERIAL CHANGE OF USE AND RECONFIGURATION OF A LOT SITUATED AT ANZAC AVENUE KALLANGUR ON LAND DESCRIBED AS LOT 3 ON RP909561 AND PART OF LOT 1 ON RP177755	25-Mar-04	Approved	07-Feb-05	Approved	70	6 Melissa Circuit, KALLANGUR QLD 4503

**List of all DA Approvals since 01/01/2003 where Lots > 4 as at 01/09/2011 with Addresses**

Application Number	Old Application Ref	Description	Lodged	Status	Decided	Decision	#Lots	Address
DA/3998/2004/DA/1 1	10111/2004/COMB/DA	APPLICATION FOR A COMBINED MATERIAL CHANGE OF USE AND RECONFIGURATION OF A LOT SITUATED AT ANZAC AVENUE KALLANGUR ON LAND DESCRIBED AS LOT 3 ON RP909561 AND PART OF LOT 1 ON RP177755	25-Mar-04	Approved	07-Feb-05	Approved	70	6 Violet Street, KALLANGUR QLD 4503
DA/3998/2004/DA/1 1	10111/2004/COMB/DA	APPLICATION FOR A COMBINED MATERIAL CHANGE OF USE AND RECONFIGURATION OF A LOT SITUATED AT ANZAC AVENUE KALLANGUR ON LAND DESCRIBED AS LOT 3 ON RP909561 AND PART OF LOT 1 ON RP177755	25-Mar-04	Approved	07-Feb-05	Approved	70	6 Waratah Court, KALLANGUR QLD 4503
DA/3998/2004/DA/1 1	10111/2004/COMB/DA	APPLICATION FOR A COMBINED MATERIAL CHANGE OF USE AND RECONFIGURATION OF A LOT SITUATED AT ANZAC AVENUE KALLANGUR ON LAND DESCRIBED AS LOT 3 ON RP909561 AND PART OF LOT 1 ON RP177755	25-Mar-04	Approved	07-Feb-05	Approved	70	6 Winzeare Drive, KALLANGUR QLD 4503

**List of all DA Approvals since 01/01/2003 where Lots > 4 as at 01/09/2011 with Addresses**

Application Number	Old Application Ref	Description	Lodged	Status	Decided	Decision	#Lots	Address
DA/3998/2004/DA/11	10111/2004/COMB/DA	APPLICATION FOR A COMBINED MATERIAL CHANGE OF USE AND RECONFIGURATION OF A LOT SITUATED AT ANZAC AVENUE KALLANGUR ON LAND DESCRIBED AS LOT 3 ON RP909561 AND PART OF LOT 1 ON RP177755	25-Mar-04	Approved	07-Feb-05	Approved	70	7 Melissa Circuit, KALLANGUR QLD 4503
DA/3998/2004/DA/11	10111/2004/COMB/DA	APPLICATION FOR A COMBINED MATERIAL CHANGE OF USE AND RECONFIGURATION OF A LOT SITUATED AT ANZAC AVENUE KALLANGUR ON LAND DESCRIBED AS LOT 3 ON RP909561 AND PART OF LOT 1 ON RP177755	25-Mar-04	Approved	07-Feb-05	Approved	70	7 Violet Street, KALLANGUR QLD 4503
DA/3998/2004/DA/11	10111/2004/COMB/DA	APPLICATION FOR A COMBINED MATERIAL CHANGE OF USE AND RECONFIGURATION OF A LOT SITUATED AT ANZAC AVENUE KALLANGUR ON LAND DESCRIBED AS LOT 3 ON RP909561 AND PART OF LOT 1 ON RP177755	25-Mar-04	Approved	07-Feb-05	Approved	70	7 Waratah Court, KALLANGUR QLD 4503

**List of all DA Approvals since 01/01/2003 where Lots > 4 as at 01/09/2011 with Addresses**

Application Number	Old Application Ref	Description	Lodged	Status	Decided	Decision	#Lots	Address
DA/3998/2004/DA/11	10111/2004/COMB/DA	APPLICATION FOR A COMBINED MATERIAL CHANGE OF USE AND RECONFIGURATION OF A LOT SITUATED AT ANZAC AVENUE KALLANGUR ON LAND DESCRIBED AS LOT 3 ON RP909561 AND PART OF LOT 1 ON RP177755	25-Mar-04	Approved	07-Feb-05	Approved	70	7 Winzeare Drive, KALLANGUR QLD 4503
DA/3998/2004/DA/11	10111/2004/COMB/DA	APPLICATION FOR A COMBINED MATERIAL CHANGE OF USE AND RECONFIGURATION OF A LOT SITUATED AT ANZAC AVENUE KALLANGUR ON LAND DESCRIBED AS LOT 3 ON RP909561 AND PART OF LOT 1 ON RP177755	25-Mar-04	Approved	07-Feb-05	Approved	70	8 Melissa Circuit, KALLANGUR QLD 4503
DA/3998/2004/DA/11	10111/2004/COMB/DA	APPLICATION FOR A COMBINED MATERIAL CHANGE OF USE AND RECONFIGURATION OF A LOT SITUATED AT ANZAC AVENUE KALLANGUR ON LAND DESCRIBED AS LOT 3 ON RP909561 AND PART OF LOT 1 ON RP177755	25-Mar-04	Approved	07-Feb-05	Approved	70	8 Violet Street, KALLANGUR QLD 4503

**List of all DA Approvals since 01/01/2003 where Lots > 4 as at 01/09/2011 with Addresses**

Application Number	Old Application Ref	Description	Lodged	Status	Decided	Decision	#Lots	Address
DA/3998/2004/DA/11	10111/2004/COMB/DA	APPLICATION FOR A COMBINED MATERIAL CHANGE OF USE AND RECONFIGURATION OF A LOT SITUATED AT ANZAC AVENUE KALLANGUR ON LAND DESCRIBED AS LOT 3 ON RP909561 AND PART OF LOT 1 ON RP177755	25-Mar-04	Approved	07-Feb-05	Approved	70	8 Waratah Court, KALLANGUR QLD 4503
DA/3998/2004/DA/11	10111/2004/COMB/DA	APPLICATION FOR A COMBINED MATERIAL CHANGE OF USE AND RECONFIGURATION OF A LOT SITUATED AT ANZAC AVENUE KALLANGUR ON LAND DESCRIBED AS LOT 3 ON RP909561 AND PART OF LOT 1 ON RP177755	25-Mar-04	Approved	07-Feb-05	Approved	70	8 Winzeah Drive, KALLANGUR QLD 4503
DA/3998/2004/DA/11	10111/2004/COMB/DA	APPLICATION FOR A COMBINED MATERIAL CHANGE OF USE AND RECONFIGURATION OF A LOT SITUATED AT ANZAC AVENUE KALLANGUR ON LAND DESCRIBED AS LOT 3 ON RP909561 AND PART OF LOT 1 ON RP177755	25-Mar-04	Approved	07-Feb-05	Approved	70	9 Melissa Circuit, KALLANGUR QLD 4503

**List of all DA Approvals since 01/01/2003 where Lots > 4 as at 01/09/2011 with Addresses**

Application Number	Old Application Ref	Description	Lodged	Status	Decided	Decision	#Lots	Address
DA/3998/2004/DA/1 1	10111/2004/COMB/DA	APPLICATION FOR A COMBINED MATERIAL CHANGE OF USE AND RECONFIGURATION OF A LOT SITUATED AT ANZAC AVENUE KALLANGUR ON LAND DESCRIBED AS LOT 3 ON RP909561 AND PART OF LOT 1 ON RP177755	25-Mar-04	Approved	07-Feb-05	Approved	70	9 Violet Street, KALLANGUR QLD 4503
DA/3998/2004/DA/1 1	10111/2004/COMB/DA	APPLICATION FOR A COMBINED MATERIAL CHANGE OF USE AND RECONFIGURATION OF A LOT SITUATED AT ANZAC AVENUE KALLANGUR ON LAND DESCRIBED AS LOT 3 ON RP909561 AND PART OF LOT 1 ON RP177755	25-Mar-04	Approved	07-Feb-05	Approved	70	9 Winzeal Drive, KALLANGUR QLD 4503
DA/3998/2004/DA/1 1	10111/2004/COMB/DA	APPLICATION FOR A COMBINED MATERIAL CHANGE OF USE AND RECONFIGURATION OF A LOT SITUATED AT ANZAC AVENUE KALLANGUR ON LAND DESCRIBED AS LOT 3 ON RP909561 AND PART OF LOT 1 ON RP177755	25-Mar-04	Approved	07-Feb-05	Approved	70	Lot 3 Anzac AvenueKALLANGUR QLD 4503

**List of all DA Approvals since 01/01/2003 where Lots > 4 as at 01/09/2011 with Addresses**

Application Number	Old Application Ref	Description	Lodged	Status	Decided	Decision	#Lots	Address
DA/11476/2004/DA/1	6/2004/COMB/DA	APPLICATION FOR A MATERIAL CHANGE OF USE AND RECONFIGURING OF A LOT ON LAND SITUATED ON LAND AT 36 EATONS CROSSING ROAD, WARNER AND DESCRIBED AS LOT 2 ON SP 102384, PARISH OF WARNER	16-Jan-04	Approved	08-Sep-04	Approved	22	1 Charlie Close, WARNER QLD 4500
DA/11476/2004/DA/1	6/2004/COMB/DA	APPLICATION FOR A MATERIAL CHANGE OF USE AND RECONFIGURING OF A LOT ON LAND SITUATED ON LAND AT 36 EATONS CROSSING ROAD, WARNER AND DESCRIBED AS LOT 2 ON SP 102384, PARISH OF WARNER	16-Jan-04	Approved	08-Sep-04	Approved	22	10 Harry Court, WARNER QLD 4500
DA/11476/2004/DA/1	6/2004/COMB/DA	APPLICATION FOR A MATERIAL CHANGE OF USE AND RECONFIGURING OF A LOT ON LAND SITUATED ON LAND AT 36 EATONS CROSSING ROAD, WARNER AND DESCRIBED AS LOT 2 ON SP 102384, PARISH OF WARNER	16-Jan-04	Approved	08-Sep-04	Approved	22	11 Harry Court, WARNER QLD 4500



**List of all DA Approvals since 01/01/2003 where Lots > 4 as at 01/09/2011 with Addresses**

Application Number	Old Application Ref	Description	Lodged	Status	Decided	Decision	#Lots	Address
DA/11476/2004/DA/1	6/2004/COMB/DA	APPLICATION FOR A MATERIAL CHANGE OF USE AND RECONFIGURING OF A LOT ON LAND SITUATED ON LAND AT 36 EATONS CROSSING ROAD, WARNER AND DESCRIBED AS LOT 2 ON SP 102384, PARISH OF WARNER	16-Jan-04	Approved	08-Sep-04	Approved	22	12 Harry Court, WARNER QLD 4500
DA/11476/2004/DA/1	6/2004/COMB/DA	APPLICATION FOR A MATERIAL CHANGE OF USE AND RECONFIGURING OF A LOT ON LAND SITUATED ON LAND AT 36 EATONS CROSSING ROAD, WARNER AND DESCRIBED AS LOT 2 ON SP 102384, PARISH OF WARNER	16-Jan-04	Approved	08-Sep-04	Approved	22	14 Harry Court, WARNER QLD 4500
DA/11476/2004/DA/1	6/2004/COMB/DA	APPLICATION FOR A MATERIAL CHANGE OF USE AND RECONFIGURING OF A LOT ON LAND SITUATED ON LAND AT 36 EATONS CROSSING ROAD, WARNER AND DESCRIBED AS LOT 2 ON SP 102384, PARISH OF WARNER	16-Jan-04	Approved	08-Sep-04	Approved	22	15 Harry Court, WARNER QLD 4500

**List of all DA Approvals since 01/01/2003 where Lots > 4 as at 01/09/2011 with Addresses**

Application Number	Old Application Ref	Description	Lodged	Status	Decided	Decision	#Lots	Address
DA/11476/2004/DA/1	6/2004/COMB/DA	APPLICATION FOR A MATERIAL CHANGE OF USE AND RECONFIGURING OF A LOT ON LAND SITUATED ON LAND AT 36 EATONS CROSSING ROAD, WARNER AND DESCRIBED AS LOT 2 ON SP 102384, PARISH OF WARNER	16-Jan-04	Approved	08-Sep-04	Approved	22	16 Harry Court, WARNER QLD 4500
DA/11476/2004/DA/1	6/2004/COMB/DA	APPLICATION FOR A MATERIAL CHANGE OF USE AND RECONFIGURING OF A LOT ON LAND SITUATED ON LAND AT 36 EATONS CROSSING ROAD, WARNER AND DESCRIBED AS LOT 2 ON SP 102384, PARISH OF WARNER	16-Jan-04	Approved	08-Sep-04	Approved	22	18 Harry Court, WARNER QLD 4500
DA/11476/2004/DA/1	6/2004/COMB/DA	APPLICATION FOR A MATERIAL CHANGE OF USE AND RECONFIGURING OF A LOT ON LAND SITUATED ON LAND AT 36 EATONS CROSSING ROAD, WARNER AND DESCRIBED AS LOT 2 ON SP 102384, PARISH OF WARNER	16-Jan-04	Approved	08-Sep-04	Approved	22	2 Charlie Close, WARNER QLD 4500

**List of all DA Approvals since 01/01/2003 where Lots > 4 as at 01/09/2011 with Addresses**

Application Number	Old Application Ref	Description	Lodged	Status	Decided	Decision	#Lots	Address
DA/11476/2004/DA/1	6/2004/COMB/DA	APPLICATION FOR A MATERIAL CHANGE OF USE AND RECONFIGURING OF A LOT ON LAND SITUATED ON LAND AT 36 EATONS CROSSING ROAD, WARNER AND DESCRIBED AS LOT 2 ON SP 102384, PARISH OF WARNER	16-Jan-04	Approved	08-Sep-04	Approved	22	20 Harry Court, WARNER QLD 4500
DA/11476/2004/DA/1	6/2004/COMB/DA	APPLICATION FOR A MATERIAL CHANGE OF USE AND RECONFIGURING OF A LOT ON LAND SITUATED ON LAND AT 36 EATONS CROSSING ROAD, WARNER AND DESCRIBED AS LOT 2 ON SP 102384, PARISH OF WARNER	16-Jan-04	Approved	08-Sep-04	Approved	22	22 Harry Court, WARNER QLD 4500
DA/11476/2004/DA/1	6/2004/COMB/DA	APPLICATION FOR A MATERIAL CHANGE OF USE AND RECONFIGURING OF A LOT ON LAND SITUATED ON LAND AT 36 EATONS CROSSING ROAD, WARNER AND DESCRIBED AS LOT 2 ON SP 102384, PARISH OF WARNER	16-Jan-04	Approved	08-Sep-04	Approved	22	24 Harry Court, WARNER QLD 4500

**List of all DA Approvals since 01/01/2003 where Lots > 4 as at 01/09/2011 with Addresses**

Application Number	Old Application Ref	Description	Lodged	Status	Decided	Decision	#Lots	Address
DA/11476/2004/DA/1	6/2004/COMB/DA	APPLICATION FOR A MATERIAL CHANGE OF USE AND RECONFIGURING OF A LOT ON LAND SITUATED ON LAND AT 36 EATONS CROSSING ROAD, WARNER AND DESCRIBED AS LOT 2 ON SP 102384, PARISH OF WARNER	16-Jan-04	Approved	08-Sep-04	Approved	22	26 Harry Court, WARNER QLD 4500
DA/11476/2004/DA/1	6/2004/COMB/DA	APPLICATION FOR A MATERIAL CHANGE OF USE AND RECONFIGURING OF A LOT ON LAND SITUATED ON LAND AT 36 EATONS CROSSING ROAD, WARNER AND DESCRIBED AS LOT 2 ON SP 102384, PARISH OF WARNER	16-Jan-04	Approved	08-Sep-04	Approved	22	28 Harry Court, WARNER QLD 4500
DA/11476/2004/DA/1	6/2004/COMB/DA	APPLICATION FOR A MATERIAL CHANGE OF USE AND RECONFIGURING OF A LOT ON LAND SITUATED ON LAND AT 36 EATONS CROSSING ROAD, WARNER AND DESCRIBED AS LOT 2 ON SP 102384, PARISH OF WARNER	16-Jan-04	Approved	08-Sep-04	Approved	22	3 Charlie Close, WARNER QLD 4500

**List of all DA Approvals since 01/01/2003 where Lots > 4 as at 01/09/2011 with Addresses**

Application Number	Old Application Ref	Description	Lodged	Status	Decided	Decision	#Lots	Address
DA/11476/2004/DA/1	6/2004/COMB/DA	APPLICATION FOR A MATERIAL CHANGE OF USE AND RECONFIGURING OF A LOT ON LAND SITUATED ON LAND AT 36 EATONS CROSSING ROAD, WARNER AND DESCRIBED AS LOT 2 ON SP 102384, PARISH OF WARNER	16-Jan-04	Approved	08-Sep-04	Approved	22	30 Harry Court, WARNER QLD 4500
DA/11476/2004/DA/1	6/2004/COMB/DA	APPLICATION FOR A MATERIAL CHANGE OF USE AND RECONFIGURING OF A LOT ON LAND SITUATED ON LAND AT 36 EATONS CROSSING ROAD, WARNER AND DESCRIBED AS LOT 2 ON SP 102384, PARISH OF WARNER	16-Jan-04	Approved	08-Sep-04	Approved	22	32 Harry Court, WARNER QLD 4500
DA/11476/2004/DA/1	6/2004/COMB/DA	APPLICATION FOR A MATERIAL CHANGE OF USE AND RECONFIGURING OF A LOT ON LAND SITUATED ON LAND AT 36 EATONS CROSSING ROAD, WARNER AND DESCRIBED AS LOT 2 ON SP 102384, PARISH OF WARNER	16-Jan-04	Approved	08-Sep-04	Approved	22	4 Charlie Close, WARNER QLD 4500

**List of all DA Approvals since 01/01/2003 where Lots > 4 as at 01/09/2011 with Addresses**

Application Number	Old Application Ref	Description	Lodged	Status	Decided	Decision	#Lots	Address
DA/11476/2004/DA/1	6/2004/COMB/DA	APPLICATION FOR A MATERIAL CHANGE OF USE AND RECONFIGURING OF A LOT ON LAND SITUATED ON LAND AT 36 EATONS CROSSING ROAD, WARNER AND DESCRIBED AS LOT 2 ON SP 102384, PARISH OF WARNER	16-Jan-04	Approved	08-Sep-04	Approved	22	5 Charlie Close, WARNER QLD 4500
DA/11476/2004/DA/1	6/2004/COMB/DA	APPLICATION FOR A MATERIAL CHANGE OF USE AND RECONFIGURING OF A LOT ON LAND SITUATED ON LAND AT 36 EATONS CROSSING ROAD, WARNER AND DESCRIBED AS LOT 2 ON SP 102384, PARISH OF WARNER	16-Jan-04	Approved	08-Sep-04	Approved	22	5 Harry Court, WARNER QLD 4500
DA/11476/2004/DA/1	6/2004/COMB/DA	APPLICATION FOR A MATERIAL CHANGE OF USE AND RECONFIGURING OF A LOT ON LAND SITUATED ON LAND AT 36 EATONS CROSSING ROAD, WARNER AND DESCRIBED AS LOT 2 ON SP 102384, PARISH OF WARNER	16-Jan-04	Approved	08-Sep-04	Approved	22	7 Harry Court, WARNER QLD 4500

**List of all DA Approvals since 01/01/2003 where Lots > 4 as at 01/09/2011 with Addresses**

Application Number	Old Application Ref	Description	Lodged	Status	Decided	Decision	#Lots	Address
DA/11476/2004/DA/1	6/2004/COMB/DA	APPLICATION FOR A MATERIAL CHANGE OF USE AND RECONFIGURING OF A LOT ON LAND SITUATED ON LAND AT 36 EATONS CROSSING ROAD, WARNER AND DESCRIBED AS LOT 2 ON SP 102384, PARISH OF WARNER	16-Jan-04	Approved	08-Sep-04	Approved	22	8 Harry Court, WARNER QLD 4500
DA/11476/2004/DA/1	6/2004/COMB/DA	APPLICATION FOR A MATERIAL CHANGE OF USE AND RECONFIGURING OF A LOT ON LAND SITUATED ON LAND AT 36 EATONS CROSSING ROAD, WARNER AND DESCRIBED AS LOT 2 ON SP 102384, PARISH OF WARNER	16-Jan-04	Approved	08-Sep-04	Approved	22	ABC Learning Centre 2-6 Harry Court, WARNER QLD 4500
DA/11476/2004/DA/1	6/2004/COMB/DA	APPLICATION FOR A MATERIAL CHANGE OF USE AND RECONFIGURING OF A LOT ON LAND SITUATED ON LAND AT 36 EATONS CROSSING ROAD, WARNER AND DESCRIBED AS LOT 2 ON SP 102384, PARISH OF WARNER	16-Jan-04	Approved	08-Sep-04	Approved	22	Hutchison's Early Learning Centre 22 Eatons Crossing Road, WARNER QLD 4500



**List of all DA Approvals since 01/01/2003 where Lots > 4 as at 01/09/2011 with Addresses**

Application Number	Old Application Ref	Description	Lodged	Status	Decided	Decision	#Lots	Address
DA/15494/2006/DA/1	10755/2006/COMB/DA	APPLICATION FOR COMBINED MATERIAL CHANGE OF USE & RECONFIGURING A LOT SITUATED AT KUNDES RD MT SAMSON ON LAND DESCRIBED AS LOT 1 ON RP31419	14-Feb-06	Approved	04-Sep-06	Approved	10	83 Kundes Road, MOUNT SAMSON QLD 4520
DA/13833/2005/DA/1	10542/2005/COMB/DA	APPLICATION FOR A MATERIAL CHANGE OF USE AND RECONFIGURING A LOT SITUATED AT 226 BRAYS ROAD, GRIFFIN ON LAND DESCRIBED AS LOT 1 ON RP 174394 PARISH OF REDCLIFFE	25-May-05	Approved	20-Nov-06	Approved	9	10 Grevillia Court, GRIFFIN QLD 4503
DA/13833/2005/DA/1	10542/2005/COMB/DA	APPLICATION FOR A MATERIAL CHANGE OF USE AND RECONFIGURING A LOT SITUATED AT 226 BRAYS ROAD, GRIFFIN ON LAND DESCRIBED AS LOT 1 ON RP 174394 PARISH OF REDCLIFFE	25-May-05	Approved	20-Nov-06	Approved	9	11 Grevillia Court, GRIFFIN QLD 4503
DA/13833/2005/DA/1	10542/2005/COMB/DA	APPLICATION FOR A MATERIAL CHANGE OF USE AND RECONFIGURING A LOT SITUATED AT 226 BRAYS ROAD, GRIFFIN ON LAND DESCRIBED AS LOT 1 ON RP 174394 PARISH OF REDCLIFFE	25-May-05	Approved	20-Nov-06	Approved	9	12 Grevillia Court, GRIFFIN QLD 4503

**List of all DA Approvals since 01/01/2003 where Lots > 4 as at 01/09/2011 with Addresses**

Application Number	Old Application Ref	Description	Lodged	Status	Decided	Decision	#Lots	Address
DA/13833/2005/DA/1	10542/2005/COMB/DA	APPLICATION FOR A MATERIAL CHANGE OF USE AND RECONFIGURING A LOT SITUATED AT 226 BRAYS ROAD, GRIFFIN ON LAND DESCRIBED AS LOT 1 ON RP 174394 PARISH OF REDCLIFFE	25-May-05	Approved	20-Nov-06	Approved	9	13 Grevillia Court, GRIFFIN QLD 4503
DA/13833/2005/DA/1	10542/2005/COMB/DA	APPLICATION FOR A MATERIAL CHANGE OF USE AND RECONFIGURING A LOT SITUATED AT 226 BRAYS ROAD, GRIFFIN ON LAND DESCRIBED AS LOT 1 ON RP 174394 PARISH OF REDCLIFFE	25-May-05	Approved	20-Nov-06	Approved	9	15 Grevillia Court, GRIFFIN QLD 4503
DA/13833/2005/DA/1	10542/2005/COMB/DA	APPLICATION FOR A MATERIAL CHANGE OF USE AND RECONFIGURING A LOT SITUATED AT 226 BRAYS ROAD, GRIFFIN ON LAND DESCRIBED AS LOT 1 ON RP 174394 PARISH OF REDCLIFFE	25-May-05	Approved	20-Nov-06	Approved	9	226 Brays Road, GRIFFIN QLD 4503
DA/13833/2005/DA/1	10542/2005/COMB/DA	APPLICATION FOR A MATERIAL CHANGE OF USE AND RECONFIGURING A LOT SITUATED AT 226 BRAYS ROAD, GRIFFIN ON LAND DESCRIBED AS LOT 1 ON RP 174394 PARISH OF REDCLIFFE	25-May-05	Approved	20-Nov-06	Approved	9	226A Brays Road, GRIFFIN QLD 4503

**List of all DA Approvals since 01/01/2003 where Lots > 4 as at 01/09/2011 with Addresses**

Application Number	Old Application Ref	Description	Lodged	Status	Decided	Decision	#Lots	Address
DA/13833/2005/DA/1	10542/2005/COMB/DA	APPLICATION FOR A MATERIAL CHANGE OF USE AND RECONFIGURING A LOT SITUATED AT 226 BRAYS ROAD, GRIFFIN ON LAND DESCRIBED AS LOT 1 ON RP 174394 PARISH OF REDCLIFFE	25-May-05	Approved	20-Nov-06	Approved	9	6 Grevillia Court, GRIFFIN QLD 4503
DA/13833/2005/DA/1	10542/2005/COMB/DA	APPLICATION FOR A MATERIAL CHANGE OF USE AND RECONFIGURING A LOT SITUATED AT 226 BRAYS ROAD, GRIFFIN ON LAND DESCRIBED AS LOT 1 ON RP 174394 PARISH OF REDCLIFFE	25-May-05	Approved	20-Nov-06	Approved	9	8 Grevillia Court, GRIFFIN QLD 4503
DA/13833/2005/DA/1	10542/2005/COMB/DA	APPLICATION FOR A MATERIAL CHANGE OF USE AND RECONFIGURING A LOT SITUATED AT 226 BRAYS ROAD, GRIFFIN ON LAND DESCRIBED AS LOT 1 ON RP 174394 PARISH OF REDCLIFFE	25-May-05	Approved	20-Nov-06	Approved	9	9 Grevillia Court, GRIFFIN QLD 4503
DA/15464/2006/DA/1	10741/2006/COMB/DA	APPLICATION FOR COMBINED MATERIAL CHANGE OF USE AND RECONFIGURING A LOT AT 2733 MT MEE ROAD, OCEAN VIEW ON LAND DESCRIBED AS LOT 2 ON RP177736, PARISH OF PINE	03-Feb-06	Approved	18-Dec-06	Approved	12	1 Harrison Crescent, OCEAN VIEW QLD 4521

**List of all DA Approvals since 01/01/2003 where Lots > 4 as at 01/09/2011 with Addresses**

Application Number	Old Application Ref	Description	Lodged	Status	Decided	Decision	#Lots	Address
DA/15464/2006/DA/1	10741/2006/COMB/DA	APPLICATION FOR COMBINED MATERIAL CHANGE OF USE AND RECONFIGURING A LOT AT 2733 MT MEE ROAD, OCEAN VIEW ON LAND DESCRIBED AS LOT 2 ON RP177736, PARISH OF PINE	03-Feb-06	Approved	18-Dec-06	Approved	12	10 Harrison Crescent, OCEAN VIEW QLD 4521
DA/15464/2006/DA/1	10741/2006/COMB/DA	APPLICATION FOR COMBINED MATERIAL CHANGE OF USE AND RECONFIGURING A LOT AT 2733 MT MEE ROAD, OCEAN VIEW ON LAND DESCRIBED AS LOT 2 ON RP177736, PARISH OF PINE	03-Feb-06	Approved	18-Dec-06	Approved	12	12 Harrison Crescent, OCEAN VIEW QLD 4521
DA/15464/2006/DA/1	10741/2006/COMB/DA	APPLICATION FOR COMBINED MATERIAL CHANGE OF USE AND RECONFIGURING A LOT AT 2733 MT MEE ROAD, OCEAN VIEW ON LAND DESCRIBED AS LOT 2 ON RP177736, PARISH OF PINE	03-Feb-06	Approved	18-Dec-06	Approved	12	14 Harrison Crescent, OCEAN VIEW QLD 4521
DA/15464/2006/DA/1	10741/2006/COMB/DA	APPLICATION FOR COMBINED MATERIAL CHANGE OF USE AND RECONFIGURING A LOT AT 2733 MT MEE ROAD, OCEAN VIEW ON LAND DESCRIBED AS LOT 2 ON RP177736, PARISH OF PINE	03-Feb-06	Approved	18-Dec-06	Approved	12	2 Harrison Crescent, OCEAN VIEW QLD 4521

**List of all DA Approvals since 01/01/2003 where Lots > 4 as at 01/09/2011 with Addresses**

Application Number	Old Application Ref	Description	Lodged	Status	Decided	Decision	#Lots	Address
DA/15464/2006/DA/1	10741/2006/COMB/DA	APPLICATION FOR COMBINED MATERIAL CHANGE OF USE AND RECONFIGURING A LOT AT 2733 MT MEE ROAD, OCEAN VIEW ON LAND DESCRIBED AS LOT 2 ON RP177736, PARISH OF PINE	03-Feb-06	Approved	18-Dec-06	Approved	12	2733 Mt Mee Road, OCEAN VIEW QLD 4521
DA/15464/2006/DA/1	10741/2006/COMB/DA	APPLICATION FOR COMBINED MATERIAL CHANGE OF USE AND RECONFIGURING A LOT AT 2733 MT MEE ROAD, OCEAN VIEW ON LAND DESCRIBED AS LOT 2 ON RP177736, PARISH OF PINE	03-Feb-06	Approved	18-Dec-06	Approved	12	3 Harrison Crescent, OCEAN VIEW QLD 4521
DA/15464/2006/DA/1	10741/2006/COMB/DA	APPLICATION FOR COMBINED MATERIAL CHANGE OF USE AND RECONFIGURING A LOT AT 2733 MT MEE ROAD, OCEAN VIEW ON LAND DESCRIBED AS LOT 2 ON RP177736, PARISH OF PINE	03-Feb-06	Approved	18-Dec-06	Approved	12	4 Harrison Crescent, OCEAN VIEW QLD 4521
DA/15464/2006/DA/1	10741/2006/COMB/DA	APPLICATION FOR COMBINED MATERIAL CHANGE OF USE AND RECONFIGURING A LOT AT 2733 MT MEE ROAD, OCEAN VIEW ON LAND DESCRIBED AS LOT 2 ON RP177736, PARISH OF PINE	03-Feb-06	Approved	18-Dec-06	Approved	12	5 Harrison Crescent, OCEAN VIEW QLD 4521

**List of all DA Approvals since 01/01/2003 where Lots > 4 as at 01/09/2011 with Addresses**

Application Number	Old Application Ref	Description	Lodged	Status	Decided	Decision	#Lots	Address
DA/15464/2006/DA/1	10741/2006/COMB/DA	APPLICATION FOR COMBINED MATERIAL CHANGE OF USE AND RECONFIGURING A LOT AT 2733 MT MEE ROAD, OCEAN VIEW ON LAND DESCRIBED AS LOT 2 ON RP177736, PARISH OF PINE	03-Feb-06	Approved	18-Dec-06	Approved	12	6 Harrison Crescent, OCEAN VIEW QLD 4521
DA/15464/2006/DA/1	10741/2006/COMB/DA	APPLICATION FOR COMBINED MATERIAL CHANGE OF USE AND RECONFIGURING A LOT AT 2733 MT MEE ROAD, OCEAN VIEW ON LAND DESCRIBED AS LOT 2 ON RP177736, PARISH OF PINE	03-Feb-06	Approved	18-Dec-06	Approved	12	7 Harrison Crescent, OCEAN VIEW QLD 4521
DA/15464/2006/DA/1	10741/2006/COMB/DA	APPLICATION FOR COMBINED MATERIAL CHANGE OF USE AND RECONFIGURING A LOT AT 2733 MT MEE ROAD, OCEAN VIEW ON LAND DESCRIBED AS LOT 2 ON RP177736, PARISH OF PINE	03-Feb-06	Approved	18-Dec-06	Approved	12	8 Harrison Crescent, OCEAN VIEW QLD 4521
DA/3518/2002/DA/5	10052/2002/COMB/DA	DEVELOPMENT APPLICATION FOR MATERIAL CHANGE OF USE AND RECONFIGURING A LOT INTO 28 INTEGRATED HOUSE AND LAND ALLOTMENTS FROM LOCAL BUSINESS - QUEEN ELIZABETH DRIVE	07-May-02	Approved	24-Feb-03	Approved	28	1 Melia Court, EATONS HILL QLD 4037

**List of all DA Approvals since 01/01/2003 where Lots > 4 as at 01/09/2011 with Addresses**

Application Number	Old Application Ref	Description	Lodged	Status	Decided	Decision	#Lots	Address
DA/3518/2002/DA/5	10052/2002/COMB/DA	DEVELOPMENT APPLICATION FOR MATERIAL CHANGE OF USE AND RECONFIGURING A LOT INTO 28 INTEGRATED HOUSE AND LAND ALLOTMENTS FROM LOCAL BUSINESS - QUEEN ELIZABETH DRIVE	07-May-02	Approved	24-Feb-03	Approved	28	10 Melia Court, EATONS HILL QLD 4037
DA/3518/2002/DA/5	10052/2002/COMB/DA	DEVELOPMENT APPLICATION FOR MATERIAL CHANGE OF USE AND RECONFIGURING A LOT INTO 28 INTEGRATED HOUSE AND LAND ALLOTMENTS FROM LOCAL BUSINESS - QUEEN ELIZABETH DRIVE	07-May-02	Approved	24-Feb-03	Approved	28	11 Melia Court, EATONS HILL QLD 4037
DA/3518/2002/DA/5	10052/2002/COMB/DA	DEVELOPMENT APPLICATION FOR MATERIAL CHANGE OF USE AND RECONFIGURING A LOT INTO 28 INTEGRATED HOUSE AND LAND ALLOTMENTS FROM LOCAL BUSINESS - QUEEN ELIZABETH DRIVE	07-May-02	Approved	24-Feb-03	Approved	28	12 Melia Court, EATONS HILL QLD 4037
DA/3518/2002/DA/5	10052/2002/COMB/DA	DEVELOPMENT APPLICATION FOR MATERIAL CHANGE OF USE AND RECONFIGURING A LOT INTO 28 INTEGRATED HOUSE AND LAND ALLOTMENTS FROM LOCAL BUSINESS - QUEEN ELIZABETH DRIVE	07-May-02	Approved	24-Feb-03	Approved	28	13 Melia Court, EATONS HILL QLD 4037



**List of all DA Approvals since 01/01/2003 where Lots > 4 as at 01/09/2011 with Addresses**

Application Number	Old Application Ref	Description	Lodged	Status	Decided	Decision	#Lots	Address
DA/3518/2002/DA/5	10052/2002/COMB/DA	DEVELOPMENT APPLICATION FOR MATERIAL CHANGE OF USE AND RECONFIGURING A LOT INTO 28 INTEGRATED HOUSE AND LAND ALLOTMENTS FROM LOCAL BUSINESS - QUEEN ELIZABETH DRIVE	07-May-02	Approved	24-Feb-03	Approved	28	14 Melia Court, EATONS HILL QLD 4037
DA/3518/2002/DA/5	10052/2002/COMB/DA	DEVELOPMENT APPLICATION FOR MATERIAL CHANGE OF USE AND RECONFIGURING A LOT INTO 28 INTEGRATED HOUSE AND LAND ALLOTMENTS FROM LOCAL BUSINESS - QUEEN ELIZABETH DRIVE	07-May-02	Approved	24-Feb-03	Approved	28	15 Melia Court, EATONS HILL QLD 4037
DA/3518/2002/DA/5	10052/2002/COMB/DA	DEVELOPMENT APPLICATION FOR MATERIAL CHANGE OF USE AND RECONFIGURING A LOT INTO 28 INTEGRATED HOUSE AND LAND ALLOTMENTS FROM LOCAL BUSINESS - QUEEN ELIZABETH DRIVE	07-May-02	Approved	24-Feb-03	Approved	28	16 Melia Court, EATONS HILL QLD 4037
DA/3518/2002/DA/5	10052/2002/COMB/DA	DEVELOPMENT APPLICATION FOR MATERIAL CHANGE OF USE AND RECONFIGURING A LOT INTO 28 INTEGRATED HOUSE AND LAND ALLOTMENTS FROM LOCAL BUSINESS - QUEEN ELIZABETH DRIVE	07-May-02	Approved	24-Feb-03	Approved	28	169 Saraband Drive, EATONS HILL QLD 4037

**List of all DA Approvals since 01/01/2003 where Lots > 4 as at 01/09/2011 with Addresses**

Application Number	Old Application Ref	Description	Lodged	Status	Decided	Decision	#Lots	Address
DA/3518/2002/DA/5	10052/2002/COMB/DA	DEVELOPMENT APPLICATION FOR MATERIAL CHANGE OF USE AND RECONFIGURING A LOT INTO 28 INTEGRATED HOUSE AND LAND ALLOTMENTS FROM LOCAL BUSINESS - QUEEN ELIZABETH DRIVE	07-May-02	Approved	24-Feb-03	Approved	28	169-177 Saraband Drive, EATONS HILL QLD 4037
DA/3518/2002/DA/5	10052/2002/COMB/DA	DEVELOPMENT APPLICATION FOR MATERIAL CHANGE OF USE AND RECONFIGURING A LOT INTO 28 INTEGRATED HOUSE AND LAND ALLOTMENTS FROM LOCAL BUSINESS - QUEEN ELIZABETH DRIVE	07-May-02	Approved	24-Feb-03	Approved	28	17 Melia Court, EATONS HILL QLD 4037
DA/3518/2002/DA/5	10052/2002/COMB/DA	DEVELOPMENT APPLICATION FOR MATERIAL CHANGE OF USE AND RECONFIGURING A LOT INTO 28 INTEGRATED HOUSE AND LAND ALLOTMENTS FROM LOCAL BUSINESS - QUEEN ELIZABETH DRIVE	07-May-02	Approved	24-Feb-03	Approved	28	171 Saraband Drive, EATONS HILL QLD 4037
DA/3518/2002/DA/5	10052/2002/COMB/DA	DEVELOPMENT APPLICATION FOR MATERIAL CHANGE OF USE AND RECONFIGURING A LOT INTO 28 INTEGRATED HOUSE AND LAND ALLOTMENTS FROM LOCAL BUSINESS - QUEEN ELIZABETH DRIVE	07-May-02	Approved	24-Feb-03	Approved	28	173 Saraband Drive, EATONS HILL QLD 4037

**List of all DA Approvals since 01/01/2003 where Lots > 4 as at 01/09/2011 with Addresses**

Application Number	Old Application Ref	Description	Lodged	Status	Decided	Decision	#Lots	Address
DA/3518/2002/DA/5	10052/2002/COMB/DA	DEVELOPMENT APPLICATION FOR MATERIAL CHANGE OF USE AND RECONFIGURING A LOT INTO 28 INTEGRATED HOUSE AND LAND ALLOTMENTS FROM LOCAL BUSINESS - QUEEN ELIZABETH DRIVE	07-May-02	Approved	24-Feb-03	Approved	28	175 Saraband Drive, EATONS HILL QLD 4037
DA/3518/2002/DA/5	10052/2002/COMB/DA	DEVELOPMENT APPLICATION FOR MATERIAL CHANGE OF USE AND RECONFIGURING A LOT INTO 28 INTEGRATED HOUSE AND LAND ALLOTMENTS FROM LOCAL BUSINESS - QUEEN ELIZABETH DRIVE	07-May-02	Approved	24-Feb-03	Approved	28	177 Saraband Drive, EATONS HILL QLD 4037
DA/3518/2002/DA/5	10052/2002/COMB/DA	DEVELOPMENT APPLICATION FOR MATERIAL CHANGE OF USE AND RECONFIGURING A LOT INTO 28 INTEGRATED HOUSE AND LAND ALLOTMENTS FROM LOCAL BUSINESS - QUEEN ELIZABETH DRIVE	07-May-02	Approved	24-Feb-03	Approved	28	179 Saraband Drive, EATONS HILL QLD 4037
DA/3518/2002/DA/5	10052/2002/COMB/DA	DEVELOPMENT APPLICATION FOR MATERIAL CHANGE OF USE AND RECONFIGURING A LOT INTO 28 INTEGRATED HOUSE AND LAND ALLOTMENTS FROM LOCAL BUSINESS - QUEEN ELIZABETH DRIVE	07-May-02	Approved	24-Feb-03	Approved	28	18 Melia Court, EATONS HILL QLD 4037

**List of all DA Approvals since 01/01/2003 where Lots > 4 as at 01/09/2011 with Addresses**

Application Number	Old Application Ref	Description	Lodged	Status	Decided	Decision	#Lots	Address
DA/3518/2002/DA/5	10052/2002/COMB/DA	DEVELOPMENT APPLICATION FOR MATERIAL CHANGE OF USE AND RECONFIGURING A LOT INTO 28 INTEGRATED HOUSE AND LAND ALLOTMENTS FROM LOCAL BUSINESS - QUEEN ELIZABETH DRIVE	07-May-02	Approved	24-Feb-03	Approved	28	19 Melia Court, EATONS HILL QLD 4037
DA/3518/2002/DA/5	10052/2002/COMB/DA	DEVELOPMENT APPLICATION FOR MATERIAL CHANGE OF USE AND RECONFIGURING A LOT INTO 28 INTEGRATED HOUSE AND LAND ALLOTMENTS FROM LOCAL BUSINESS - QUEEN ELIZABETH DRIVE	07-May-02	Approved	24-Feb-03	Approved	28	20 Melia Court, EATONS HILL QLD 4037
DA/3518/2002/DA/5	10052/2002/COMB/DA	DEVELOPMENT APPLICATION FOR MATERIAL CHANGE OF USE AND RECONFIGURING A LOT INTO 28 INTEGRATED HOUSE AND LAND ALLOTMENTS FROM LOCAL BUSINESS - QUEEN ELIZABETH DRIVE	07-May-02	Approved	24-Feb-03	Approved	28	3 Melia Court, EATONS HILL QLD 4037
DA/3518/2002/DA/5	10052/2002/COMB/DA	DEVELOPMENT APPLICATION FOR MATERIAL CHANGE OF USE AND RECONFIGURING A LOT INTO 28 INTEGRATED HOUSE AND LAND ALLOTMENTS FROM LOCAL BUSINESS - QUEEN ELIZABETH DRIVE	07-May-02	Approved	24-Feb-03	Approved	28	5 Melia Court, EATONS HILL QLD 4037

**List of all DA Approvals since 01/01/2003 where Lots > 4 as at 01/09/2011 with Addresses**

Application Number	Old Application Ref	Description	Lodged	Status	Decided	Decision	#Lots	Address
DA/3518/2002/DA/5	10052/2002/COMB/DA	DEVELOPMENT APPLICATION FOR MATERIAL CHANGE OF USE AND RECONFIGURING A LOT INTO 28 INTEGRATED HOUSE AND LAND ALLOTMENTS FROM LOCAL BUSINESS - QUEEN ELIZABETH DRIVE	07-May-02	Approved	24-Feb-03	Approved	28	6 Melia Court, EATONS HILL QLD 4037
DA/3518/2002/DA/5	10052/2002/COMB/DA	DEVELOPMENT APPLICATION FOR MATERIAL CHANGE OF USE AND RECONFIGURING A LOT INTO 28 INTEGRATED HOUSE AND LAND ALLOTMENTS FROM LOCAL BUSINESS - QUEEN ELIZABETH DRIVE	07-May-02	Approved	24-Feb-03	Approved	28	7 Melia Court, EATONS HILL QLD 4037
DA/3518/2002/DA/5	10052/2002/COMB/DA	DEVELOPMENT APPLICATION FOR MATERIAL CHANGE OF USE AND RECONFIGURING A LOT INTO 28 INTEGRATED HOUSE AND LAND ALLOTMENTS FROM LOCAL BUSINESS - QUEEN ELIZABETH DRIVE	07-May-02	Approved	24-Feb-03	Approved	28	7-17 Melia Court, EATONS HILL QLD 4037
DA/3518/2002/DA/5	10052/2002/COMB/DA	DEVELOPMENT APPLICATION FOR MATERIAL CHANGE OF USE AND RECONFIGURING A LOT INTO 28 INTEGRATED HOUSE AND LAND ALLOTMENTS FROM LOCAL BUSINESS - QUEEN ELIZABETH DRIVE	07-May-02	Approved	24-Feb-03	Approved	28	8 Melia Court, EATONS HILL QLD 4037

**List of all DA Approvals since 01/01/2003 where Lots > 4 as at 01/09/2011 with Addresses**

Application Number	Old Application Ref	Description	Lodged	Status	Decided	Decision	#Lots	Address
DA/3518/2002/DA/5	10052/2002/COMB/DA	DEVELOPMENT APPLICATION FOR MATERIAL CHANGE OF USE AND RECONFIGURING A LOT INTO 28 INTEGRATED HOUSE AND LAND ALLOTMENTS FROM LOCAL BUSINESS - QUEEN ELIZABETH DRIVE	07-May-02	Approved	24-Feb-03	Approved	28	9 Melia Court, EATONS HILL QLD 4037
DA/3518/2002/DA/5	10052/2002/COMB/DA	DEVELOPMENT APPLICATION FOR MATERIAL CHANGE OF USE AND RECONFIGURING A LOT INTO 28 INTEGRATED HOUSE AND LAND ALLOTMENTS FROM LOCAL BUSINESS - QUEEN ELIZABETH DRIVE	07-May-02	Approved	24-Feb-03	Approved	28	Melia Court Park 2 Melia Court, EATONS HILL QLD 4037
DA/3518/2002/DA/5	10052/2002/COMB/DA	DEVELOPMENT APPLICATION FOR MATERIAL CHANGE OF USE AND RECONFIGURING A LOT INTO 28 INTEGRATED HOUSE AND LAND ALLOTMENTS FROM LOCAL BUSINESS - QUEEN ELIZABETH DRIVE	07-May-02	Approved	24-Feb-03	Approved	28	Unit 6-8 & 14-16 Melia Court, EATONS HILL QLD 4037
DA/4001/2002/DA/5	10112/2002/COMB/DA	COMBINED DEVELOPMENT APPLICATION FOR MATERIAL CHANGE OF USE FROM RURAL TO RURAL RESIDENTIAL AND RECONFIGURATION OF LOT INTO 11 LOTS AT ANDREW ROAD, MT SAMSON	17-Feb-03	Approved	10-Jun-03	Approved	11	10 Country Lane, MOUNT SAMSON QLD 4520

**List of all DA Approvals since 01/01/2003 where Lots > 4 as at 01/09/2011 with Addresses**

Application Number	Old Application Ref	Description	Lodged	Status	Decided	Decision	#Lots	Address
DA/4001/2002/DA/5	10112/2002/COMB/DA	COMBINED DEVELOPMENT APPLICATION FOR MATERIAL CHANGE OF USE FROM RURAL TO RURAL RESIDENTIAL AND RECONFIGURATION OF LOT INTO 11 LOTS AT ANDREW ROAD, MT SAMSON	17-Feb-03	Approved	10-Jun-03	Approved	11	11 Country Lane, MOUNT SAMSON QLD 4520
DA/4001/2002/DA/5	10112/2002/COMB/DA	COMBINED DEVELOPMENT APPLICATION FOR MATERIAL CHANGE OF USE FROM RURAL TO RURAL RESIDENTIAL AND RECONFIGURATION OF LOT INTO 11 LOTS AT ANDREW ROAD, MT SAMSON	17-Feb-03	Approved	10-Jun-03	Approved	11	12 Country Lane, MOUNT SAMSON QLD 4520
DA/4001/2002/DA/5	10112/2002/COMB/DA	COMBINED DEVELOPMENT APPLICATION FOR MATERIAL CHANGE OF USE FROM RURAL TO RURAL RESIDENTIAL AND RECONFIGURATION OF LOT INTO 11 LOTS AT ANDREW ROAD, MT SAMSON	17-Feb-03	Approved	10-Jun-03	Approved	11	13 Country Lane, MOUNT SAMSON QLD 4520
DA/4001/2002/DA/5	10112/2002/COMB/DA	COMBINED DEVELOPMENT APPLICATION FOR MATERIAL CHANGE OF USE FROM RURAL TO RURAL RESIDENTIAL AND RECONFIGURATION OF LOT INTO 11 LOTS AT ANDREW ROAD, MT SAMSON	17-Feb-03	Approved	10-Jun-03	Approved	11	1387 Mt Samson Road, MOUNT SAMSON QLD 4520



**List of all DA Approvals since 01/01/2003 where Lots > 4 as at 01/09/2011 with Addresses**

Application Number	Old Application Ref	Description	Lodged	Status	Decided	Decision	#Lots	Address
DA/4001/2002/DA/5	10112/2002/COMB/DA	COMBINED DEVELOPMENT APPLICATION FOR MATERIAL CHANGE OF USE FROM RURAL TO RURAL RESIDENTIAL AND RECONFIGURATION OF LOT INTO 11 LOTS AT ANDREW ROAD, MT SAMSON	17-Feb-03	Approved	10-Jun-03	Approved	11	3 Country Lane, MOUNT SAMSON QLD 4520
DA/4001/2002/DA/5	10112/2002/COMB/DA	COMBINED DEVELOPMENT APPLICATION FOR MATERIAL CHANGE OF USE FROM RURAL TO RURAL RESIDENTIAL AND RECONFIGURATION OF LOT INTO 11 LOTS AT ANDREW ROAD, MT SAMSON	17-Feb-03	Approved	10-Jun-03	Approved	11	4 Country Lane, MOUNT SAMSON QLD 4520
DA/4001/2002/DA/5	10112/2002/COMB/DA	COMBINED DEVELOPMENT APPLICATION FOR MATERIAL CHANGE OF USE FROM RURAL TO RURAL RESIDENTIAL AND RECONFIGURATION OF LOT INTO 11 LOTS AT ANDREW ROAD, MT SAMSON	17-Feb-03	Approved	10-Jun-03	Approved	11	5 Country Lane, MOUNT SAMSON QLD 4520
DA/4001/2002/DA/5	10112/2002/COMB/DA	COMBINED DEVELOPMENT APPLICATION FOR MATERIAL CHANGE OF USE FROM RURAL TO RURAL RESIDENTIAL AND RECONFIGURATION OF LOT INTO 11 LOTS AT ANDREW ROAD, MT SAMSON	17-Feb-03	Approved	10-Jun-03	Approved	11	6 Country Lane, MOUNT SAMSON QLD 4520

**List of all DA Approvals since 01/01/2003 where Lots > 4 as at 01/09/2011 with Addresses**

Application Number	Old Application Ref	Description	Lodged	Status	Decided	Decision	#Lots	Address
DA/4001/2002/DA/5	10112/2002/COMB/DA	COMBINED DEVELOPMENT APPLICATION FOR MATERIAL CHANGE OF USE FROM RURAL TO RURAL RESIDENTIAL AND RECONFIGURATION OF LOT INTO 11 LOTS AT ANDREW ROAD, MT SAMSON	17-Feb-03	Approved	10-Jun-03	Approved	11	7 Country Lane, MOUNT SAMSON QLD 4520
DA/4001/2002/DA/5	10112/2002/COMB/DA	COMBINED DEVELOPMENT APPLICATION FOR MATERIAL CHANGE OF USE FROM RURAL TO RURAL RESIDENTIAL AND RECONFIGURATION OF LOT INTO 11 LOTS AT ANDREW ROAD, MT SAMSON	17-Feb-03	Approved	10-Jun-03	Approved	11	8 Country Lane, MOUNT SAMSON QLD 4520
DA/4001/2002/DA/5	10112/2002/COMB/DA	COMBINED DEVELOPMENT APPLICATION FOR MATERIAL CHANGE OF USE FROM RURAL TO RURAL RESIDENTIAL AND RECONFIGURATION OF LOT INTO 11 LOTS AT ANDREW ROAD, MT SAMSON	17-Feb-03	Approved	10-Jun-03	Approved	11	9 Country Lane, MOUNT SAMSON QLD 4520
DA/4001/2002/DA/5	10112/2002/COMB/DA	COMBINED DEVELOPMENT APPLICATION FOR MATERIAL CHANGE OF USE FROM RURAL TO RURAL RESIDENTIAL AND RECONFIGURATION OF LOT INTO 11 LOTS AT ANDREW ROAD, MT SAMSON	17-Feb-03	Approved	10-Jun-03	Approved	11	Braeside Lot 1 Mt Samson Road, MOUNT SAMSON QLD 4520

**List of all DA Approvals since 01/01/2003 where Lots > 4 as at 01/09/2011 with Addresses**

Application Number	Old Application Ref	Description	Lodged	Status	Decided	Decision	#Lots	Address
DA/4001/2002/DA/5	10112/2002/COMB/DA	COMBINED DEVELOPMENT APPLICATION FOR MATERIAL CHANGE OF USE FROM RURAL TO RURAL RESIDENTIAL AND RECONFIGURATION OF LOT INTO 11 LOTS AT ANDREW ROAD, MT SAMSON	17-Feb-03	Approved	10-Jun-03	Approved	11	Braeside Mt Samson Road, MOUNT SAMSON QLD 4520
DA/4001/2002/DA/5	10112/2002/COMB/DA	COMBINED DEVELOPMENT APPLICATION FOR MATERIAL CHANGE OF USE FROM RURAL TO RURAL RESIDENTIAL AND RECONFIGURATION OF LOT INTO 11 LOTS AT ANDREW ROAD, MT SAMSON	17-Feb-03	Approved	10-Jun-03	Approved	11	Lot 27 Andrew Road MOUNT SAMSON QLD 4520
DA/3596/2003/DA/5	10103/2003/COMB/DA	STAGE 11 PROPOSED RECONFIGURATION OF A LOT & MATERIAL CHANGE OF USE 55-115 WHITEHORSE ROAD KALLANGUR	22-May-03	Approved	15-Dec-03	Approved	158	1 Gatsby Court, KALLANGUR QLD 4503
DA/3596/2003/DA/5	10103/2003/COMB/DA	STAGE 11 PROPOSED RECONFIGURATION OF A LOT & MATERIAL CHANGE OF USE 55-115 WHITEHORSE ROAD KALLANGUR	22-May-03	Approved	15-Dec-03	Approved	158	1 Hyperno Street, KALLANGUR QLD 4503
DA/3596/2003/DA/5	10103/2003/COMB/DA	STAGE 11 PROPOSED RECONFIGURATION OF A LOT & MATERIAL CHANGE OF USE 55-115 WHITEHORSE ROAD KALLANGUR	22-May-03	Approved	15-Dec-03	Approved	158	1 Maple Street, KALLANGUR QLD 4503

**List of all DA Approvals since 01/01/2003 where Lots > 4 as at 01/09/2011 with Addresses**

Application Number	Old Application Ref	Description	Lodged	Status	Decided	Decision	#Lots	Address
DA/3596/2003/DA/5	10103/2003/COMB/DA	STAGE 11 PROPOSED RECONFIGURATION OF A LOT & MATERIAL CHANGE OF USE 55-115 WHITEHORSE ROAD KALLANGUR	22-May-03	Approved	15-Dec-03	Approved	158	1 Rainbird Circuit, KALLANGUR QLD 4503
DA/3596/2003/DA/5	10103/2003/COMB/DA	STAGE 11 PROPOSED RECONFIGURATION OF A LOT & MATERIAL CHANGE OF USE 55-115 WHITEHORSE ROAD KALLANGUR	22-May-03	Approved	15-Dec-03	Approved	158	10 Benham Avenue, KALLANGUR QLD 4503
DA/3596/2003/DA/5	10103/2003/COMB/DA	STAGE 11 PROPOSED RECONFIGURATION OF A LOT & MATERIAL CHANGE OF USE 55-115 WHITEHORSE ROAD KALLANGUR	22-May-03	Approved	15-Dec-03	Approved	158	10 Glenveagh Place, KALLANGUR QLD 4503
DA/3596/2003/DA/5	10103/2003/COMB/DA	STAGE 11 PROPOSED RECONFIGURATION OF A LOT & MATERIAL CHANGE OF USE 55-115 WHITEHORSE ROAD KALLANGUR	22-May-03	Approved	15-Dec-03	Approved	158	10 Rainbird Circuit, KALLANGUR QLD 4503
DA/3596/2003/DA/5	10103/2003/COMB/DA	STAGE 11 PROPOSED RECONFIGURATION OF A LOT & MATERIAL CHANGE OF USE 55-115 WHITEHORSE ROAD KALLANGUR	22-May-03	Approved	15-Dec-03	Approved	158	10 Skipton Circuit, KALLANGUR QLD 4503
DA/3596/2003/DA/5	10103/2003/COMB/DA	STAGE 11 PROPOSED RECONFIGURATION OF A LOT & MATERIAL CHANGE OF USE 55-115 WHITEHORSE ROAD KALLANGUR	22-May-03	Approved	15-Dec-03	Approved	158	101 Sheaves Road, KALLANGUR QLD 4503

List of all DA Approvals since 01/01/2003 where Lots > 4 as at 01/09/2011 with Addresses								
Application Number	Old Application Ref	Description	Lodged	Status	Decided	Decision	#Lots	Address
DA/3596/2003/DA/5	10103/2003/COMB/DA	STAGE 11 PROPOSED RECONFIGURATION OF A LOT & MATERIAL CHANGE OF USE 55-115 WHITEHORSE ROAD KALLANGUR	22-May-03	Approved	15-Dec-03	Approved	158	101 Whitehorse Road, KALLANGUR QLD 4503
DA/3596/2003/DA/5	10103/2003/COMB/DA	STAGE 11 PROPOSED RECONFIGURATION OF A LOT & MATERIAL CHANGE OF USE 55-115 WHITEHORSE ROAD KALLANGUR	22-May-03	Approved	15-Dec-03	Approved	158	103 Sheaves Road, KALLANGUR QLD 4503
DA/3596/2003/DA/5	10103/2003/COMB/DA	STAGE 11 PROPOSED RECONFIGURATION OF A LOT & MATERIAL CHANGE OF USE 55-115 WHITEHORSE ROAD KALLANGUR	22-May-03	Approved	15-Dec-03	Approved	158	103 Whitehorse Road, KALLANGUR QLD 4503
DA/3596/2003/DA/5	10103/2003/COMB/DA	STAGE 11 PROPOSED RECONFIGURATION OF A LOT & MATERIAL CHANGE OF USE 55-115 WHITEHORSE ROAD KALLANGUR	22-May-03	Approved	15-Dec-03	Approved	158	105 Sheaves Road, KALLANGUR QLD 4503
DA/3596/2003/DA/5	10103/2003/COMB/DA	STAGE 11 PROPOSED RECONFIGURATION OF A LOT & MATERIAL CHANGE OF USE 55-115 WHITEHORSE ROAD KALLANGUR	22-May-03	Approved	15-Dec-03	Approved	158	107 Sheaves Road, KALLANGUR QLD 4503
DA/3596/2003/DA/5	10103/2003/COMB/DA	STAGE 11 PROPOSED RECONFIGURATION OF A LOT & MATERIAL CHANGE OF USE 55-115 WHITEHORSE ROAD KALLANGUR	22-May-03	Approved	15-Dec-03	Approved	158	109 Sheaves Road, KALLANGUR QLD 4503

**List of all DA Approvals since 01/01/2003 where Lots > 4 as at 01/09/2011 with Addresses**

<b>Application Number</b>	<b>Old Application Ref</b>	<b>Description</b>	<b>Lodged</b>	<b>Status</b>	<b>Decided</b>	<b>Decision</b>	<b>#Lots</b>	<b>Address</b>
DA/3596/2003/DA/5	10103/2003/COMB/DA	STAGE 11 PROPOSED RECONFIGURATION OF A LOT & MATERIAL CHANGE OF USE 55-115 WHITEHORSE ROAD KALLANGUR	22-May-03	Approved	15-Dec-03	Approved	158	11 Glenveagh Place, KALLANGUR QLD 4503
DA/3596/2003/DA/5	10103/2003/COMB/DA	STAGE 11 PROPOSED RECONFIGURATION OF A LOT & MATERIAL CHANGE OF USE 55-115 WHITEHORSE ROAD KALLANGUR	22-May-03	Approved	15-Dec-03	Approved	158	11 Rainbird Circuit, KALLANGUR QLD 4503
DA/3596/2003/DA/5	10103/2003/COMB/DA	STAGE 11 PROPOSED RECONFIGURATION OF A LOT & MATERIAL CHANGE OF USE 55-115 WHITEHORSE ROAD KALLANGUR	22-May-03	Approved	15-Dec-03	Approved	158	11 Seabiscuit Crescent, KALLANGUR QLD 4503
DA/3596/2003/DA/5	10103/2003/COMB/DA	STAGE 11 PROPOSED RECONFIGURATION OF A LOT & MATERIAL CHANGE OF USE 55-115 WHITEHORSE ROAD KALLANGUR	22-May-03	Approved	15-Dec-03	Approved	158	111 Sheaves Road, KALLANGUR QLD 4503
DA/3596/2003/DA/5	10103/2003/COMB/DA	STAGE 11 PROPOSED RECONFIGURATION OF A LOT & MATERIAL CHANGE OF USE 55-115 WHITEHORSE ROAD KALLANGUR	22-May-03	Approved	15-Dec-03	Approved	158	113 Sheaves Road, KALLANGUR QLD 4503
DA/3596/2003/DA/5	10103/2003/COMB/DA	STAGE 11 PROPOSED RECONFIGURATION OF A LOT & MATERIAL CHANGE OF USE 55-115 WHITEHORSE ROAD KALLANGUR	22-May-03	Approved	15-Dec-03	Approved	158	115 Sheaves Road, KALLANGUR QLD 4503

**List of all DA Approvals since 01/01/2003 where Lots > 4 as at 01/09/2011 with Addresses**

Application Number	Old Application Ref	Description	Lodged	Status	Decided	Decision	#Lots	Address
DA/3596/2003/DA/5	10103/2003/COMB/DA	STAGE 11 PROPOSED RECONFIGURATION OF A LOT & MATERIAL CHANGE OF USE 55-115 WHITEHORSE ROAD KALLANGUR	22-May-03	Approved	15-Dec-03	Approved	158	12 Benham Avenue, KALLANGUR QLD 4503
DA/3596/2003/DA/5	10103/2003/COMB/DA	STAGE 11 PROPOSED RECONFIGURATION OF A LOT & MATERIAL CHANGE OF USE 55-115 WHITEHORSE ROAD KALLANGUR	22-May-03	Approved	15-Dec-03	Approved	158	12 Glenveagh Place, KALLANGUR QLD 4503
DA/3596/2003/DA/5	10103/2003/COMB/DA	STAGE 11 PROPOSED RECONFIGURATION OF A LOT & MATERIAL CHANGE OF USE 55-115 WHITEHORSE ROAD KALLANGUR	22-May-03	Approved	15-Dec-03	Approved	158	12 Rainbird Circuit, KALLANGUR QLD 4503
DA/3596/2003/DA/5	10103/2003/COMB/DA	STAGE 11 PROPOSED RECONFIGURATION OF A LOT & MATERIAL CHANGE OF USE 55-115 WHITEHORSE ROAD KALLANGUR	22-May-03	Approved	15-Dec-03	Approved	158	12 Seabiscuit Crescent, KALLANGUR QLD 4503
DA/3596/2003/DA/5	10103/2003/COMB/DA	STAGE 11 PROPOSED RECONFIGURATION OF A LOT & MATERIAL CHANGE OF USE 55-115 WHITEHORSE ROAD KALLANGUR	22-May-03	Approved	15-Dec-03	Approved	158	12 Skipton Circuit, KALLANGUR QLD 4503
DA/3596/2003/DA/5	10103/2003/COMB/DA	STAGE 11 PROPOSED RECONFIGURATION OF A LOT & MATERIAL CHANGE OF USE 55-115 WHITEHORSE ROAD KALLANGUR	22-May-03	Approved	15-Dec-03	Approved	158	14 Benham Avenue, KALLANGUR QLD 4503



**List of all DA Approvals since 01/01/2003 where Lots > 4 as at 01/09/2011 with Addresses**

Application Number	Old Application Ref	Description	Lodged	Status	Decided	Decision	#Lots	Address
DA/3596/2003/DA/5	10103/2003/COMB/DA	STAGE 11 PROPOSED RECONFIGURATION OF A LOT & MATERIAL CHANGE OF USE 55-115 WHITEHORSE ROAD KALLANGUR	22-May-03	Approved	15-Dec-03	Approved	158	14 Rainbird Circuit, KALLANGUR QLD 4503
DA/3596/2003/DA/5	10103/2003/COMB/DA	STAGE 11 PROPOSED RECONFIGURATION OF A LOT & MATERIAL CHANGE OF USE 55-115 WHITEHORSE ROAD KALLANGUR	22-May-03	Approved	15-Dec-03	Approved	158	14 Seabiscuit Crescent, KALLANGUR QLD 4503
DA/3596/2003/DA/5	10103/2003/COMB/DA	STAGE 11 PROPOSED RECONFIGURATION OF A LOT & MATERIAL CHANGE OF USE 55-115 WHITEHORSE ROAD KALLANGUR	22-May-03	Approved	15-Dec-03	Approved	158	14 Skipton Circuit, KALLANGUR QLD 4503
DA/3596/2003/DA/5	10103/2003/COMB/DA	STAGE 11 PROPOSED RECONFIGURATION OF A LOT & MATERIAL CHANGE OF USE 55-115 WHITEHORSE ROAD KALLANGUR	22-May-03	Approved	15-Dec-03	Approved	158	15 Rainbird Circuit, KALLANGUR QLD 4503
DA/3596/2003/DA/5	10103/2003/COMB/DA	STAGE 11 PROPOSED RECONFIGURATION OF A LOT & MATERIAL CHANGE OF USE 55-115 WHITEHORSE ROAD KALLANGUR	22-May-03	Approved	15-Dec-03	Approved	158	15 Seabiscuit Crescent, KALLANGUR QLD 4503
DA/3596/2003/DA/5	10103/2003/COMB/DA	STAGE 11 PROPOSED RECONFIGURATION OF A LOT & MATERIAL CHANGE OF USE 55-115 WHITEHORSE ROAD KALLANGUR	22-May-03	Approved	15-Dec-03	Approved	158	15 Skipton Circuit, KALLANGUR QLD 4503

**List of all DA Approvals since 01/01/2003 where Lots > 4 as at 01/09/2011 with Addresses**

Application Number	Old Application Ref	Description	Lodged	Status	Decided	Decision	#Lots	Address
DA/3596/2003/DA/5	10103/2003/COMB/DA	STAGE 11 PROPOSED RECONFIGURATION OF A LOT & MATERIAL CHANGE OF USE 55-115 WHITEHORSE ROAD KALLANGUR	22-May-03	Approved	15-Dec-03	Approved	158	16 Benham Avenue, KALLANGUR QLD 4503
DA/3596/2003/DA/5	10103/2003/COMB/DA	STAGE 11 PROPOSED RECONFIGURATION OF A LOT & MATERIAL CHANGE OF USE 55-115 WHITEHORSE ROAD KALLANGUR	22-May-03	Approved	15-Dec-03	Approved	158	16 Rainbird Circuit, KALLANGUR QLD 4503
DA/3596/2003/DA/5	10103/2003/COMB/DA	STAGE 11 PROPOSED RECONFIGURATION OF A LOT & MATERIAL CHANGE OF USE 55-115 WHITEHORSE ROAD KALLANGUR	22-May-03	Approved	15-Dec-03	Approved	158	16 Seabiscuit Crescent, KALLANGUR QLD 4503
DA/3596/2003/DA/5	10103/2003/COMB/DA	STAGE 11 PROPOSED RECONFIGURATION OF A LOT & MATERIAL CHANGE OF USE 55-115 WHITEHORSE ROAD KALLANGUR	22-May-03	Approved	15-Dec-03	Approved	158	16 Skipton Circuit, KALLANGUR QLD 4503
DA/3596/2003/DA/5	10103/2003/COMB/DA	STAGE 11 PROPOSED RECONFIGURATION OF A LOT & MATERIAL CHANGE OF USE 55-115 WHITEHORSE ROAD KALLANGUR	22-May-03	Approved	15-Dec-03	Approved	158	17 Rainbird Circuit, KALLANGUR QLD 4503
DA/3596/2003/DA/5	10103/2003/COMB/DA	STAGE 11 PROPOSED RECONFIGURATION OF A LOT & MATERIAL CHANGE OF USE 55-115 WHITEHORSE ROAD KALLANGUR	22-May-03	Approved	15-Dec-03	Approved	158	17 Seabiscuit Crescent, KALLANGUR QLD 4503

**List of all DA Approvals since 01/01/2003 where Lots > 4 as at 01/09/2011 with Addresses**

Application Number	Old Application Ref	Description	Lodged	Status	Decided	Decision	#Lots	Address
DA/3596/2003/DA/5	10103/2003/COMB/DA	STAGE 11 PROPOSED RECONFIGURATION OF A LOT & MATERIAL CHANGE OF USE 55-115 WHITEHORSE ROAD KALLANGUR	22-May-03	Approved	15-Dec-03	Approved	158	17 Skipton Circuit, KALLANGUR QLD 4503
DA/3596/2003/DA/5	10103/2003/COMB/DA	STAGE 11 PROPOSED RECONFIGURATION OF A LOT & MATERIAL CHANGE OF USE 55-115 WHITEHORSE ROAD KALLANGUR	22-May-03	Approved	15-Dec-03	Approved	158	18 Benham Avenue, KALLANGUR QLD 4503
DA/3596/2003/DA/5	10103/2003/COMB/DA	STAGE 11 PROPOSED RECONFIGURATION OF A LOT & MATERIAL CHANGE OF USE 55-115 WHITEHORSE ROAD KALLANGUR	22-May-03	Approved	15-Dec-03	Approved	158	18 Rainbird Circuit, KALLANGUR QLD 4503
DA/3596/2003/DA/5	10103/2003/COMB/DA	STAGE 11 PROPOSED RECONFIGURATION OF A LOT & MATERIAL CHANGE OF USE 55-115 WHITEHORSE ROAD KALLANGUR	22-May-03	Approved	15-Dec-03	Approved	158	18 Seabiscuit Crescent, KALLANGUR QLD 4503
DA/3596/2003/DA/5	10103/2003/COMB/DA	STAGE 11 PROPOSED RECONFIGURATION OF A LOT & MATERIAL CHANGE OF USE 55-115 WHITEHORSE ROAD KALLANGUR	22-May-03	Approved	15-Dec-03	Approved	158	18 Skipton Circuit, KALLANGUR QLD 4503
DA/3596/2003/DA/5	10103/2003/COMB/DA	STAGE 11 PROPOSED RECONFIGURATION OF A LOT & MATERIAL CHANGE OF USE 55-115 WHITEHORSE ROAD KALLANGUR	22-May-03	Approved	15-Dec-03	Approved	158	18A Rainbird Circuit, KALLANGUR QLD 4503

**List of all DA Approvals since 01/01/2003 where Lots > 4 as at 01/09/2011 with Addresses**

Application Number	Old Application Ref	Description	Lodged	Status	Decided	Decision	#Lots	Address
DA/3596/2003/DA/5	10103/2003/COMB/DA	STAGE 11 PROPOSED RECONFIGURATION OF A LOT & MATERIAL CHANGE OF USE 55-115 WHITEHORSE ROAD KALLANGUR	22-May-03	Approved	15-Dec-03	Approved	158	19 Rainbird Circuit, KALLANGUR QLD 4503
DA/3596/2003/DA/5	10103/2003/COMB/DA	STAGE 11 PROPOSED RECONFIGURATION OF A LOT & MATERIAL CHANGE OF USE 55-115 WHITEHORSE ROAD KALLANGUR	22-May-03	Approved	15-Dec-03	Approved	158	19 Seabiscuit Crescent, KALLANGUR QLD 4503
DA/3596/2003/DA/5	10103/2003/COMB/DA	STAGE 11 PROPOSED RECONFIGURATION OF A LOT & MATERIAL CHANGE OF USE 55-115 WHITEHORSE ROAD KALLANGUR	22-May-03	Approved	15-Dec-03	Approved	158	19 Skipton Circuit, KALLANGUR QLD 4503
DA/3596/2003/DA/5	10103/2003/COMB/DA	STAGE 11 PROPOSED RECONFIGURATION OF A LOT & MATERIAL CHANGE OF USE 55-115 WHITEHORSE ROAD KALLANGUR	22-May-03	Approved	15-Dec-03	Approved	158	2 Benham Avenue, KALLANGUR QLD 4503
DA/3596/2003/DA/5	10103/2003/COMB/DA	STAGE 11 PROPOSED RECONFIGURATION OF A LOT & MATERIAL CHANGE OF USE 55-115 WHITEHORSE ROAD KALLANGUR	22-May-03	Approved	15-Dec-03	Approved	158	2 Gatsby Court, KALLANGUR QLD 4503
DA/3596/2003/DA/5	10103/2003/COMB/DA	STAGE 11 PROPOSED RECONFIGURATION OF A LOT & MATERIAL CHANGE OF USE 55-115 WHITEHORSE ROAD KALLANGUR	22-May-03	Approved	15-Dec-03	Approved	158	2 Glenveagh Place, KALLANGUR QLD 4503

**List of all DA Approvals since 01/01/2003 where Lots > 4 as at 01/09/2011 with Addresses**

Application Number	Old Application Ref	Description	Lodged	Status	Decided	Decision	#Lots	Address
DA/3596/2003/DA/5	10103/2003/COMB/DA	STAGE 11 PROPOSED RECONFIGURATION OF A LOT & MATERIAL CHANGE OF USE 55-115 WHITEHORSE ROAD KALLANGUR	22-May-03	Approved	15-Dec-03	Approved	158	2 Seabiscuit Crescent, KALLANGUR QLD 4503
DA/3596/2003/DA/5	10103/2003/COMB/DA	STAGE 11 PROPOSED RECONFIGURATION OF A LOT & MATERIAL CHANGE OF USE 55-115 WHITEHORSE ROAD KALLANGUR	22-May-03	Approved	15-Dec-03	Approved	158	2 Skipton Circuit, KALLANGUR QLD 4503
DA/3596/2003/DA/5	10103/2003/COMB/DA	STAGE 11 PROPOSED RECONFIGURATION OF A LOT & MATERIAL CHANGE OF USE 55-115 WHITEHORSE ROAD KALLANGUR	22-May-03	Approved	15-Dec-03	Approved	158	2 Zagalia Court, KALLANGUR QLD 4503
DA/3596/2003/DA/5	10103/2003/COMB/DA	STAGE 11 PROPOSED RECONFIGURATION OF A LOT & MATERIAL CHANGE OF USE 55-115 WHITEHORSE ROAD KALLANGUR	22-May-03	Approved	15-Dec-03	Approved	158	20 Benham Avenue, KALLANGUR QLD 4503
DA/3596/2003/DA/5	10103/2003/COMB/DA	STAGE 11 PROPOSED RECONFIGURATION OF A LOT & MATERIAL CHANGE OF USE 55-115 WHITEHORSE ROAD KALLANGUR	22-May-03	Approved	15-Dec-03	Approved	158	20 Rainbird Circuit, KALLANGUR QLD 4503
DA/3596/2003/DA/5	10103/2003/COMB/DA	STAGE 11 PROPOSED RECONFIGURATION OF A LOT & MATERIAL CHANGE OF USE 55-115 WHITEHORSE ROAD KALLANGUR	22-May-03	Approved	15-Dec-03	Approved	158	20 Seabiscuit Crescent, KALLANGUR QLD 4503

**List of all DA Approvals since 01/01/2003 where Lots > 4 as at 01/09/2011 with Addresses**

Application Number	Old Application Ref	Description	Lodged	Status	Decided	Decision	#Lots	Address
DA/3596/2003/DA/5	10103/2003/COMB/DA	STAGE 11 PROPOSED RECONFIGURATION OF A LOT & MATERIAL CHANGE OF USE 55-115 WHITEHORSE ROAD KALLANGUR	22-May-03	Approved	15-Dec-03	Approved	158	20 Skipton Circuit, KALLANGUR QLD 4503
DA/3596/2003/DA/5	10103/2003/COMB/DA	STAGE 11 PROPOSED RECONFIGURATION OF A LOT & MATERIAL CHANGE OF USE 55-115 WHITEHORSE ROAD KALLANGUR	22-May-03	Approved	15-Dec-03	Approved	158	21 Rainbird Circuit, KALLANGUR QLD 4503
DA/3596/2003/DA/5	10103/2003/COMB/DA	STAGE 11 PROPOSED RECONFIGURATION OF A LOT & MATERIAL CHANGE OF USE 55-115 WHITEHORSE ROAD KALLANGUR	22-May-03	Approved	15-Dec-03	Approved	158	21 Seabiscuit Crescent, KALLANGUR QLD 4503
DA/3596/2003/DA/5	10103/2003/COMB/DA	STAGE 11 PROPOSED RECONFIGURATION OF A LOT & MATERIAL CHANGE OF USE 55-115 WHITEHORSE ROAD KALLANGUR	22-May-03	Approved	15-Dec-03	Approved	158	21 Skipton Circuit, KALLANGUR QLD 4503
DA/3596/2003/DA/5	10103/2003/COMB/DA	STAGE 11 PROPOSED RECONFIGURATION OF A LOT & MATERIAL CHANGE OF USE 55-115 WHITEHORSE ROAD KALLANGUR	22-May-03	Approved	15-Dec-03	Approved	158	22 Benham Avenue, KALLANGUR QLD 4503
DA/3596/2003/DA/5	10103/2003/COMB/DA	STAGE 11 PROPOSED RECONFIGURATION OF A LOT & MATERIAL CHANGE OF USE 55-115 WHITEHORSE ROAD KALLANGUR	22-May-03	Approved	15-Dec-03	Approved	158	22 Rainbird Circuit, KALLANGUR QLD 4503

**List of all DA Approvals since 01/01/2003 where Lots > 4 as at 01/09/2011 with Addresses**

Application Number	Old Application Ref	Description	Lodged	Status	Decided	Decision	#Lots	Address
DA/3596/2003/DA/5	10103/2003/COMB/DA	STAGE 11 PROPOSED RECONFIGURATION OF A LOT & MATERIAL CHANGE OF USE 55-115 WHITEHORSE ROAD KALLANGUR	22-May-03	Approved	15-Dec-03	Approved	158	22 Seabiscuit Crescent, KALLANGUR QLD 4503
DA/3596/2003/DA/5	10103/2003/COMB/DA	STAGE 11 PROPOSED RECONFIGURATION OF A LOT & MATERIAL CHANGE OF USE 55-115 WHITEHORSE ROAD KALLANGUR	22-May-03	Approved	15-Dec-03	Approved	158	22 Skipton Circuit, KALLANGUR QLD 4503
DA/3596/2003/DA/5	10103/2003/COMB/DA	STAGE 11 PROPOSED RECONFIGURATION OF A LOT & MATERIAL CHANGE OF USE 55-115 WHITEHORSE ROAD KALLANGUR	22-May-03	Approved	15-Dec-03	Approved	158	23 Rainbird Circuit, KALLANGUR QLD 4503
DA/3596/2003/DA/5	10103/2003/COMB/DA	STAGE 11 PROPOSED RECONFIGURATION OF A LOT & MATERIAL CHANGE OF USE 55-115 WHITEHORSE ROAD KALLANGUR	22-May-03	Approved	15-Dec-03	Approved	158	23 Seabiscuit Crescent, KALLANGUR QLD 4503
DA/3596/2003/DA/5	10103/2003/COMB/DA	STAGE 11 PROPOSED RECONFIGURATION OF A LOT & MATERIAL CHANGE OF USE 55-115 WHITEHORSE ROAD KALLANGUR	22-May-03	Approved	15-Dec-03	Approved	158	23 Skipton Circuit, KALLANGUR QLD 4503
DA/3596/2003/DA/5	10103/2003/COMB/DA	STAGE 11 PROPOSED RECONFIGURATION OF A LOT & MATERIAL CHANGE OF USE 55-115 WHITEHORSE ROAD KALLANGUR	22-May-03	Approved	15-Dec-03	Approved	158	24 Benham Avenue, KALLANGUR QLD 4503



**List of all DA Approvals since 01/01/2003 where Lots > 4 as at 01/09/2011 with Addresses**

Application Number	Old Application Ref	Description	Lodged	Status	Decided	Decision	#Lots	Address
DA/3596/2003/DA/5	10103/2003/COMB/DA	STAGE 11 PROPOSED RECONFIGURATION OF A LOT & MATERIAL CHANGE OF USE 55-115 WHITEHORSE ROAD KALLANGUR	22-May-03	Approved	15-Dec-03	Approved	158	24 Rainbird Circuit, KALLANGUR QLD 4503
DA/3596/2003/DA/5	10103/2003/COMB/DA	STAGE 11 PROPOSED RECONFIGURATION OF A LOT & MATERIAL CHANGE OF USE 55-115 WHITEHORSE ROAD KALLANGUR	22-May-03	Approved	15-Dec-03	Approved	158	24 Seabiscuit Crescent, KALLANGUR QLD 4503
DA/3596/2003/DA/5	10103/2003/COMB/DA	STAGE 11 PROPOSED RECONFIGURATION OF A LOT & MATERIAL CHANGE OF USE 55-115 WHITEHORSE ROAD KALLANGUR	22-May-03	Approved	15-Dec-03	Approved	158	24 Skipton Circuit, KALLANGUR QLD 4503
DA/3596/2003/DA/5	10103/2003/COMB/DA	STAGE 11 PROPOSED RECONFIGURATION OF A LOT & MATERIAL CHANGE OF USE 55-115 WHITEHORSE ROAD KALLANGUR	22-May-03	Approved	15-Dec-03	Approved	158	25 Rainbird Circuit, KALLANGUR QLD 4503
DA/3596/2003/DA/5	10103/2003/COMB/DA	STAGE 11 PROPOSED RECONFIGURATION OF A LOT & MATERIAL CHANGE OF USE 55-115 WHITEHORSE ROAD KALLANGUR	22-May-03	Approved	15-Dec-03	Approved	158	25 Seabiscuit Crescent, KALLANGUR QLD 4503
DA/3596/2003/DA/5	10103/2003/COMB/DA	STAGE 11 PROPOSED RECONFIGURATION OF A LOT & MATERIAL CHANGE OF USE 55-115 WHITEHORSE ROAD KALLANGUR	22-May-03	Approved	15-Dec-03	Approved	158	25 Skipton Circuit, KALLANGUR QLD 4503

**List of all DA Approvals since 01/01/2003 where Lots > 4 as at 01/09/2011 with Addresses**

Application Number	Old Application Ref	Description	Lodged	Status	Decided	Decision	#Lots	Address
DA/3596/2003/DA/5	10103/2003/COMB/DA	STAGE 11 PROPOSED RECONFIGURATION OF A LOT & MATERIAL CHANGE OF USE 55-115 WHITEHORSE ROAD KALLANGUR	22-May-03	Approved	15-Dec-03	Approved	158	26 Rainbird Circuit, KALLANGUR QLD 4503
DA/3596/2003/DA/5	10103/2003/COMB/DA	STAGE 11 PROPOSED RECONFIGURATION OF A LOT & MATERIAL CHANGE OF USE 55-115 WHITEHORSE ROAD KALLANGUR	22-May-03	Approved	15-Dec-03	Approved	158	26 Seabiscuit Crescent, KALLANGUR QLD 4503
DA/3596/2003/DA/5	10103/2003/COMB/DA	STAGE 11 PROPOSED RECONFIGURATION OF A LOT & MATERIAL CHANGE OF USE 55-115 WHITEHORSE ROAD KALLANGUR	22-May-03	Approved	15-Dec-03	Approved	158	27 Rainbird Circuit, KALLANGUR QLD 4503
DA/3596/2003/DA/5	10103/2003/COMB/DA	STAGE 11 PROPOSED RECONFIGURATION OF A LOT & MATERIAL CHANGE OF USE 55-115 WHITEHORSE ROAD KALLANGUR	22-May-03	Approved	15-Dec-03	Approved	158	27 Skipton Circuit, KALLANGUR QLD 4503
DA/3596/2003/DA/5	10103/2003/COMB/DA	STAGE 11 PROPOSED RECONFIGURATION OF A LOT & MATERIAL CHANGE OF USE 55-115 WHITEHORSE ROAD KALLANGUR	22-May-03	Approved	15-Dec-03	Approved	158	28 Rainbird Circuit, KALLANGUR QLD 4503
DA/3596/2003/DA/5	10103/2003/COMB/DA	STAGE 11 PROPOSED RECONFIGURATION OF A LOT & MATERIAL CHANGE OF USE 55-115 WHITEHORSE ROAD KALLANGUR	22-May-03	Approved	15-Dec-03	Approved	158	28 Seabiscuit Crescent, KALLANGUR QLD 4503

**List of all DA Approvals since 01/01/2003 where Lots > 4 as at 01/09/2011 with Addresses**

Application Number	Old Application Ref	Description	Lodged	Status	Decided	Decision	#Lots	Address
DA/3596/2003/DA/5	10103/2003/COMB/DA	STAGE 11 PROPOSED RECONFIGURATION OF A LOT & MATERIAL CHANGE OF USE 55-115 WHITEHORSE ROAD KALLANGUR	22-May-03	Approved	15-Dec-03	Approved	158	29 Rainbird Circuit, KALLANGUR QLD 4503
DA/3596/2003/DA/5	10103/2003/COMB/DA	STAGE 11 PROPOSED RECONFIGURATION OF A LOT & MATERIAL CHANGE OF USE 55-115 WHITEHORSE ROAD KALLANGUR	22-May-03	Approved	15-Dec-03	Approved	158	29 Skipton Circuit, KALLANGUR QLD 4503
DA/3596/2003/DA/5	10103/2003/COMB/DA	STAGE 11 PROPOSED RECONFIGURATION OF A LOT & MATERIAL CHANGE OF USE 55-115 WHITEHORSE ROAD KALLANGUR	22-May-03	Approved	15-Dec-03	Approved	158	3 Gatsby Court, KALLANGUR QLD 4503
DA/3596/2003/DA/5	10103/2003/COMB/DA	STAGE 11 PROPOSED RECONFIGURATION OF A LOT & MATERIAL CHANGE OF USE 55-115 WHITEHORSE ROAD KALLANGUR	22-May-03	Approved	15-Dec-03	Approved	158	3 Glenveagh Place, KALLANGUR QLD 4503
DA/3596/2003/DA/5	10103/2003/COMB/DA	STAGE 11 PROPOSED RECONFIGURATION OF A LOT & MATERIAL CHANGE OF USE 55-115 WHITEHORSE ROAD KALLANGUR	22-May-03	Approved	15-Dec-03	Approved	158	3 Hyperno Street, KALLANGUR QLD 4503
DA/3596/2003/DA/5	10103/2003/COMB/DA	STAGE 11 PROPOSED RECONFIGURATION OF A LOT & MATERIAL CHANGE OF USE 55-115 WHITEHORSE ROAD KALLANGUR	22-May-03	Approved	15-Dec-03	Approved	158	3 Maple Street, KALLANGUR QLD 4503

**List of all DA Approvals since 01/01/2003 where Lots > 4 as at 01/09/2011 with Addresses**

Application Number	Old Application Ref	Description	Lodged	Status	Decided	Decision	#Lots	Address
DA/3596/2003/DA/5	10103/2003/COMB/DA	STAGE 11 PROPOSED RECONFIGURATION OF A LOT & MATERIAL CHANGE OF USE 55-115 WHITEHORSE ROAD KALLANGUR	22-May-03	Approved	15-Dec-03	Approved	158	3 Rainbird Circuit, KALLANGUR QLD 4503
DA/3596/2003/DA/5	10103/2003/COMB/DA	STAGE 11 PROPOSED RECONFIGURATION OF A LOT & MATERIAL CHANGE OF USE 55-115 WHITEHORSE ROAD KALLANGUR	22-May-03	Approved	15-Dec-03	Approved	158	3 Seabiscuit Crescent, KALLANGUR QLD 4503
DA/3596/2003/DA/5	10103/2003/COMB/DA	STAGE 11 PROPOSED RECONFIGURATION OF A LOT & MATERIAL CHANGE OF USE 55-115 WHITEHORSE ROAD KALLANGUR	22-May-03	Approved	15-Dec-03	Approved	158	3 Zagalia Court, KALLANGUR QLD 4503
DA/3596/2003/DA/5	10103/2003/COMB/DA	STAGE 11 PROPOSED RECONFIGURATION OF A LOT & MATERIAL CHANGE OF USE 55-115 WHITEHORSE ROAD KALLANGUR	22-May-03	Approved	15-Dec-03	Approved	158	30 Seabiscuit Crescent, KALLANGUR QLD 4503
DA/3596/2003/DA/5	10103/2003/COMB/DA	STAGE 11 PROPOSED RECONFIGURATION OF A LOT & MATERIAL CHANGE OF USE 55-115 WHITEHORSE ROAD KALLANGUR	22-May-03	Approved	15-Dec-03	Approved	158	31 Rainbird Circuit, KALLANGUR QLD 4503
DA/3596/2003/DA/5	10103/2003/COMB/DA	STAGE 11 PROPOSED RECONFIGURATION OF A LOT & MATERIAL CHANGE OF USE 55-115 WHITEHORSE ROAD KALLANGUR	22-May-03	Approved	15-Dec-03	Approved	158	31 Seabiscuit Crescent, KALLANGUR QLD 4503

**List of all DA Approvals since 01/01/2003 where Lots > 4 as at 01/09/2011 with Addresses**

<b>Application Number</b>	<b>Old Application Ref</b>	<b>Description</b>	<b>Lodged</b>	<b>Status</b>	<b>Decided</b>	<b>Decision</b>	<b>#Lots</b>	<b>Address</b>
DA/3596/2003/DA/5	10103/2003/COMB/DA	STAGE 11 PROPOSED RECONFIGURATION OF A LOT & MATERIAL CHANGE OF USE 55-115 WHITEHORSE ROAD KALLANGUR	22-May-03	Approved	15-Dec-03	Approved	158	31 Skipton Circuit, KALLANGUR QLD 4503
DA/3596/2003/DA/5	10103/2003/COMB/DA	STAGE 11 PROPOSED RECONFIGURATION OF A LOT & MATERIAL CHANGE OF USE 55-115 WHITEHORSE ROAD KALLANGUR	22-May-03	Approved	15-Dec-03	Approved	158	33 Rainbird Circuit, KALLANGUR QLD 4503
DA/3596/2003/DA/5	10103/2003/COMB/DA	STAGE 11 PROPOSED RECONFIGURATION OF A LOT & MATERIAL CHANGE OF USE 55-115 WHITEHORSE ROAD KALLANGUR	22-May-03	Approved	15-Dec-03	Approved	158	33 Seabiscuit Crescent, KALLANGUR QLD 4503
DA/3596/2003/DA/5	10103/2003/COMB/DA	STAGE 11 PROPOSED RECONFIGURATION OF A LOT & MATERIAL CHANGE OF USE 55-115 WHITEHORSE ROAD KALLANGUR	22-May-03	Approved	15-Dec-03	Approved	158	33 Skipton Circuit, KALLANGUR QLD 4503
DA/3596/2003/DA/5	10103/2003/COMB/DA	STAGE 11 PROPOSED RECONFIGURATION OF A LOT & MATERIAL CHANGE OF USE 55-115 WHITEHORSE ROAD KALLANGUR	22-May-03	Approved	15-Dec-03	Approved	158	34 Garden Terrace, KALLANGUR QLD 4503
DA/3596/2003/DA/5	10103/2003/COMB/DA	STAGE 11 PROPOSED RECONFIGURATION OF A LOT & MATERIAL CHANGE OF USE 55-115 WHITEHORSE ROAD KALLANGUR	22-May-03	Approved	15-Dec-03	Approved	158	34 Rainbird Circuit, KALLANGUR QLD 4503

**List of all DA Approvals since 01/01/2003 where Lots > 4 as at 01/09/2011 with Addresses**

Application Number	Old Application Ref	Description	Lodged	Status	Decided	Decision	#Lots	Address
DA/3596/2003/DA/5	10103/2003/COMB/DA	STAGE 11 PROPOSED RECONFIGURATION OF A LOT & MATERIAL CHANGE OF USE 55-115 WHITEHORSE ROAD KALLANGUR	22-May-03	Approved	15-Dec-03	Approved	158	35 Seabiscuit Crescent, KALLANGUR QLD 4503
DA/3596/2003/DA/5	10103/2003/COMB/DA	STAGE 11 PROPOSED RECONFIGURATION OF A LOT & MATERIAL CHANGE OF USE 55-115 WHITEHORSE ROAD KALLANGUR	22-May-03	Approved	15-Dec-03	Approved	158	36 Garden Terrace, KALLANGUR QLD 4503
DA/3596/2003/DA/5	10103/2003/COMB/DA	STAGE 11 PROPOSED RECONFIGURATION OF A LOT & MATERIAL CHANGE OF USE 55-115 WHITEHORSE ROAD KALLANGUR	22-May-03	Approved	15-Dec-03	Approved	158	36 Rainbird Circuit, KALLANGUR QLD 4503
DA/3596/2003/DA/5	10103/2003/COMB/DA	STAGE 11 PROPOSED RECONFIGURATION OF A LOT & MATERIAL CHANGE OF USE 55-115 WHITEHORSE ROAD KALLANGUR	22-May-03	Approved	15-Dec-03	Approved	158	38 Rainbird Circuit, KALLANGUR QLD 4503
DA/3596/2003/DA/5	10103/2003/COMB/DA	STAGE 11 PROPOSED RECONFIGURATION OF A LOT & MATERIAL CHANGE OF USE 55-115 WHITEHORSE ROAD KALLANGUR	22-May-03	Approved	15-Dec-03	Approved	158	4 Benham Avenue, KALLANGUR QLD 4503
DA/3596/2003/DA/5	10103/2003/COMB/DA	STAGE 11 PROPOSED RECONFIGURATION OF A LOT & MATERIAL CHANGE OF USE 55-115 WHITEHORSE ROAD KALLANGUR	22-May-03	Approved	15-Dec-03	Approved	158	4 Gatsby Court, KALLANGUR QLD 4503

**List of all DA Approvals since 01/01/2003 where Lots > 4 as at 01/09/2011 with Addresses**

Application Number	Old Application Ref	Description	Lodged	Status	Decided	Decision	#Lots	Address
DA/3596/2003/DA/5	10103/2003/COMB/DA	STAGE 11 PROPOSED RECONFIGURATION OF A LOT & MATERIAL CHANGE OF USE 55-115 WHITEHORSE ROAD KALLANGUR	22-May-03	Approved	15-Dec-03	Approved	158	4 Glenveagh Place, KALLANGUR QLD 4503
DA/3596/2003/DA/5	10103/2003/COMB/DA	STAGE 11 PROPOSED RECONFIGURATION OF A LOT & MATERIAL CHANGE OF USE 55-115 WHITEHORSE ROAD KALLANGUR	22-May-03	Approved	15-Dec-03	Approved	158	4 Rainbird Circuit, KALLANGUR QLD 4503
DA/3596/2003/DA/5	10103/2003/COMB/DA	STAGE 11 PROPOSED RECONFIGURATION OF A LOT & MATERIAL CHANGE OF USE 55-115 WHITEHORSE ROAD KALLANGUR	22-May-03	Approved	15-Dec-03	Approved	158	4 Seabiscuit Crescent, KALLANGUR QLD 4503
DA/3596/2003/DA/5	10103/2003/COMB/DA	STAGE 11 PROPOSED RECONFIGURATION OF A LOT & MATERIAL CHANGE OF USE 55-115 WHITEHORSE ROAD KALLANGUR	22-May-03	Approved	15-Dec-03	Approved	158	4 Skipton Circuit, KALLANGUR QLD 4503
DA/3596/2003/DA/5	10103/2003/COMB/DA	STAGE 11 PROPOSED RECONFIGURATION OF A LOT & MATERIAL CHANGE OF USE 55-115 WHITEHORSE ROAD KALLANGUR	22-May-03	Approved	15-Dec-03	Approved	158	4 Zagalia Court, KALLANGUR QLD 4503
DA/3596/2003/DA/5	10103/2003/COMB/DA	STAGE 11 PROPOSED RECONFIGURATION OF A LOT & MATERIAL CHANGE OF USE 55-115 WHITEHORSE ROAD KALLANGUR	22-May-03	Approved	15-Dec-03	Approved	158	40 Rainbird Circuit, KALLANGUR QLD 4503



**List of all DA Approvals since 01/01/2003 where Lots > 4 as at 01/09/2011 with Addresses**

Application Number	Old Application Ref	Description	Lodged	Status	Decided	Decision	#Lots	Address
DA/3596/2003/DA/5	10103/2003/COMB/DA	STAGE 11 PROPOSED RECONFIGURATION OF A LOT & MATERIAL CHANGE OF USE 55-115 WHITEHORSE ROAD KALLANGUR	22-May-03	Approved	15-Dec-03	Approved	158	42 Rainbird Circuit, KALLANGUR QLD 4503
DA/3596/2003/DA/5	10103/2003/COMB/DA	STAGE 11 PROPOSED RECONFIGURATION OF A LOT & MATERIAL CHANGE OF USE 55-115 WHITEHORSE ROAD KALLANGUR	22-May-03	Approved	15-Dec-03	Approved	158	44 Rainbird Circuit, KALLANGUR QLD 4503
DA/3596/2003/DA/5	10103/2003/COMB/DA	STAGE 11 PROPOSED RECONFIGURATION OF A LOT & MATERIAL CHANGE OF USE 55-115 WHITEHORSE ROAD KALLANGUR	22-May-03	Approved	15-Dec-03	Approved	158	46 Rainbird Circuit, KALLANGUR QLD 4503
DA/3596/2003/DA/5	10103/2003/COMB/DA	STAGE 11 PROPOSED RECONFIGURATION OF A LOT & MATERIAL CHANGE OF USE 55-115 WHITEHORSE ROAD KALLANGUR	22-May-03	Approved	15-Dec-03	Approved	158	5 Gatsby Court, KALLANGUR QLD 4503
DA/3596/2003/DA/5	10103/2003/COMB/DA	STAGE 11 PROPOSED RECONFIGURATION OF A LOT & MATERIAL CHANGE OF USE 55-115 WHITEHORSE ROAD KALLANGUR	22-May-03	Approved	15-Dec-03	Approved	158	5 Glenveagh Place, KALLANGUR QLD 4503
DA/3596/2003/DA/5	10103/2003/COMB/DA	STAGE 11 PROPOSED RECONFIGURATION OF A LOT & MATERIAL CHANGE OF USE 55-115 WHITEHORSE ROAD KALLANGUR	22-May-03	Approved	15-Dec-03	Approved	158	5 Maple Street, KALLANGUR QLD 4503

**List of all DA Approvals since 01/01/2003 where Lots > 4 as at 01/09/2011 with Addresses**

Application Number	Old Application Ref	Description	Lodged	Status	Decided	Decision	#Lots	Address
DA/3596/2003/DA/5	10103/2003/COMB/DA	STAGE 11 PROPOSED RECONFIGURATION OF A LOT & MATERIAL CHANGE OF USE 55-115 WHITEHORSE ROAD KALLANGUR	22-May-03	Approved	15-Dec-03	Approved	158	5 Rainbird Circuit, KALLANGUR QLD 4503
DA/3596/2003/DA/5	10103/2003/COMB/DA	STAGE 11 PROPOSED RECONFIGURATION OF A LOT & MATERIAL CHANGE OF USE 55-115 WHITEHORSE ROAD KALLANGUR	22-May-03	Approved	15-Dec-03	Approved	158	5 Seabiscuit Crescent, KALLANGUR QLD 4503
DA/3596/2003/DA/5	10103/2003/COMB/DA	STAGE 11 PROPOSED RECONFIGURATION OF A LOT & MATERIAL CHANGE OF USE 55-115 WHITEHORSE ROAD KALLANGUR	22-May-03	Approved	15-Dec-03	Approved	158	5 Skipton Circuit, KALLANGUR QLD 4503
DA/3596/2003/DA/5	10103/2003/COMB/DA	STAGE 11 PROPOSED RECONFIGURATION OF A LOT & MATERIAL CHANGE OF USE 55-115 WHITEHORSE ROAD KALLANGUR	22-May-03	Approved	15-Dec-03	Approved	158	5 Zagalia Court, KALLANGUR QLD 4503
DA/3596/2003/DA/5	10103/2003/COMB/DA	STAGE 11 PROPOSED RECONFIGURATION OF A LOT & MATERIAL CHANGE OF USE 55-115 WHITEHORSE ROAD KALLANGUR	22-May-03	Approved	15-Dec-03	Approved	158	55 Whitehorse Road, KALLANGUR QLD 4503
DA/3596/2003/DA/5	10103/2003/COMB/DA	STAGE 11 PROPOSED RECONFIGURATION OF A LOT & MATERIAL CHANGE OF USE 55-115 WHITEHORSE ROAD KALLANGUR	22-May-03	Approved	15-Dec-03	Approved	158	55-115 Whitehorse Road, KALLANGUR QLD 4503

**List of all DA Approvals since 01/01/2003 where Lots > 4 as at 01/09/2011 with Addresses**

Application Number	Old Application Ref	Description	Lodged	Status	Decided	Decision	#Lots	Address
DA/3596/2003/DA/5	10103/2003/COMB/DA	STAGE 11 PROPOSED RECONFIGURATION OF A LOT & MATERIAL CHANGE OF USE 55-115 WHITEHORSE ROAD KALLANGUR	22-May-03	Approved	15-Dec-03	Approved	158	57 Whitehorse Road, KALLANGUR QLD 4503
DA/3596/2003/DA/5	10103/2003/COMB/DA	STAGE 11 PROPOSED RECONFIGURATION OF A LOT & MATERIAL CHANGE OF USE 55-115 WHITEHORSE ROAD KALLANGUR	22-May-03	Approved	15-Dec-03	Approved	158	59 Whitehorse Road, KALLANGUR QLD 4503
DA/3596/2003/DA/5	10103/2003/COMB/DA	STAGE 11 PROPOSED RECONFIGURATION OF A LOT & MATERIAL CHANGE OF USE 55-115 WHITEHORSE ROAD KALLANGUR	22-May-03	Approved	15-Dec-03	Approved	158	6 Benham Avenue, KALLANGUR QLD 4503
DA/3596/2003/DA/5	10103/2003/COMB/DA	STAGE 11 PROPOSED RECONFIGURATION OF A LOT & MATERIAL CHANGE OF USE 55-115 WHITEHORSE ROAD KALLANGUR	22-May-03	Approved	15-Dec-03	Approved	158	6 Gatsby Court, KALLANGUR QLD 4503
DA/3596/2003/DA/5	10103/2003/COMB/DA	STAGE 11 PROPOSED RECONFIGURATION OF A LOT & MATERIAL CHANGE OF USE 55-115 WHITEHORSE ROAD KALLANGUR	22-May-03	Approved	15-Dec-03	Approved	158	6 Glenveagh Place, KALLANGUR QLD 4503
DA/3596/2003/DA/5	10103/2003/COMB/DA	STAGE 11 PROPOSED RECONFIGURATION OF A LOT & MATERIAL CHANGE OF USE 55-115 WHITEHORSE ROAD KALLANGUR	22-May-03	Approved	15-Dec-03	Approved	158	6 Rainbird Circuit, KALLANGUR QLD 4503

**List of all DA Approvals since 01/01/2003 where Lots > 4 as at 01/09/2011 with Addresses**

Application Number	Old Application Ref	Description	Lodged	Status	Decided	Decision	#Lots	Address
DA/3596/2003/DA/5	10103/2003/COMB/DA	STAGE 11 PROPOSED RECONFIGURATION OF A LOT & MATERIAL CHANGE OF USE 55-115 WHITEHORSE ROAD KALLANGUR	22-May-03	Approved	15-Dec-03	Approved	158	6 Seabiscuit Crescent, KALLANGUR QLD 4503
DA/3596/2003/DA/5	10103/2003/COMB/DA	STAGE 11 PROPOSED RECONFIGURATION OF A LOT & MATERIAL CHANGE OF USE 55-115 WHITEHORSE ROAD KALLANGUR	22-May-03	Approved	15-Dec-03	Approved	158	6 Skipton Circuit, KALLANGUR QLD 4503
DA/3596/2003/DA/5	10103/2003/COMB/DA	STAGE 11 PROPOSED RECONFIGURATION OF A LOT & MATERIAL CHANGE OF USE 55-115 WHITEHORSE ROAD KALLANGUR	22-May-03	Approved	15-Dec-03	Approved	158	6 Zagalia Court, KALLANGUR QLD 4503
DA/3596/2003/DA/5	10103/2003/COMB/DA	STAGE 11 PROPOSED RECONFIGURATION OF A LOT & MATERIAL CHANGE OF USE 55-115 WHITEHORSE ROAD KALLANGUR	22-May-03	Approved	15-Dec-03	Approved	158	61 Whitehorse Road, KALLANGUR QLD 4503
DA/3596/2003/DA/5	10103/2003/COMB/DA	STAGE 11 PROPOSED RECONFIGURATION OF A LOT & MATERIAL CHANGE OF USE 55-115 WHITEHORSE ROAD KALLANGUR	22-May-03	Approved	15-Dec-03	Approved	158	63 Whitehorse Road, KALLANGUR QLD 4503
DA/3596/2003/DA/5	10103/2003/COMB/DA	STAGE 11 PROPOSED RECONFIGURATION OF A LOT & MATERIAL CHANGE OF USE 55-115 WHITEHORSE ROAD KALLANGUR	22-May-03	Approved	15-Dec-03	Approved	158	65 Whitehorse Road, KALLANGUR QLD 4503

**List of all DA Approvals since 01/01/2003 where Lots > 4 as at 01/09/2011 with Addresses**

<b>Application Number</b>	<b>Old Application Ref</b>	<b>Description</b>	<b>Lodged</b>	<b>Status</b>	<b>Decided</b>	<b>Decision</b>	<b>#Lots</b>	<b>Address</b>
DA/3596/2003/DA/5	10103/2003/COMB/DA	STAGE 11 PROPOSED RECONFIGURATION OF A LOT & MATERIAL CHANGE OF USE 55-115 WHITEHORSE ROAD KALLANGUR	22-May-03	Approved	15-Dec-03	Approved	158	7 Gatsby Court, KALLANGUR QLD 4503
DA/3596/2003/DA/5	10103/2003/COMB/DA	STAGE 11 PROPOSED RECONFIGURATION OF A LOT & MATERIAL CHANGE OF USE 55-115 WHITEHORSE ROAD KALLANGUR	22-May-03	Approved	15-Dec-03	Approved	158	7 Glenveagh Place, KALLANGUR QLD 4503
DA/3596/2003/DA/5	10103/2003/COMB/DA	STAGE 11 PROPOSED RECONFIGURATION OF A LOT & MATERIAL CHANGE OF USE 55-115 WHITEHORSE ROAD KALLANGUR	22-May-03	Approved	15-Dec-03	Approved	158	7 Maple Street, KALLANGUR QLD 4503
DA/3596/2003/DA/5	10103/2003/COMB/DA	STAGE 11 PROPOSED RECONFIGURATION OF A LOT & MATERIAL CHANGE OF USE 55-115 WHITEHORSE ROAD KALLANGUR	22-May-03	Approved	15-Dec-03	Approved	158	7 Rainbird Circuit, KALLANGUR QLD 4503
DA/3596/2003/DA/5	10103/2003/COMB/DA	STAGE 11 PROPOSED RECONFIGURATION OF A LOT & MATERIAL CHANGE OF USE 55-115 WHITEHORSE ROAD KALLANGUR	22-May-03	Approved	15-Dec-03	Approved	158	7 Seabiscuit Crescent, KALLANGUR QLD 4503
DA/3596/2003/DA/5	10103/2003/COMB/DA	STAGE 11 PROPOSED RECONFIGURATION OF A LOT & MATERIAL CHANGE OF USE 55-115 WHITEHORSE ROAD KALLANGUR	22-May-03	Approved	15-Dec-03	Approved	158	7 Skipton Circuit, KALLANGUR QLD 4503

**List of all DA Approvals since 01/01/2003 where Lots > 4 as at 01/09/2011 with Addresses**

Application Number	Old Application Ref	Description	Lodged	Status	Decided	Decision	#Lots	Address
DA/3596/2003/DA/5	10103/2003/COMB/DA	STAGE 11 PROPOSED RECONFIGURATION OF A LOT & MATERIAL CHANGE OF USE 55-115 WHITEHORSE ROAD KALLANGUR	22-May-03	Approved	15-Dec-03	Approved	158	7 Zagalia Court, KALLANGUR QLD 4503
DA/3596/2003/DA/5	10103/2003/COMB/DA	STAGE 11 PROPOSED RECONFIGURATION OF A LOT & MATERIAL CHANGE OF USE 55-115 WHITEHORSE ROAD KALLANGUR	22-May-03	Approved	15-Dec-03	Approved	158	8 Benham Avenue, KALLANGUR QLD 4503
DA/3596/2003/DA/5	10103/2003/COMB/DA	STAGE 11 PROPOSED RECONFIGURATION OF A LOT & MATERIAL CHANGE OF USE 55-115 WHITEHORSE ROAD KALLANGUR	22-May-03	Approved	15-Dec-03	Approved	158	8 Gatsby Court, KALLANGUR QLD 4503
DA/3596/2003/DA/5	10103/2003/COMB/DA	STAGE 11 PROPOSED RECONFIGURATION OF A LOT & MATERIAL CHANGE OF USE 55-115 WHITEHORSE ROAD KALLANGUR	22-May-03	Approved	15-Dec-03	Approved	158	8 Glenveagh Place, KALLANGUR QLD 4503
DA/3596/2003/DA/5	10103/2003/COMB/DA	STAGE 11 PROPOSED RECONFIGURATION OF A LOT & MATERIAL CHANGE OF USE 55-115 WHITEHORSE ROAD KALLANGUR	22-May-03	Approved	15-Dec-03	Approved	158	8 Rainbird Circuit, KALLANGUR QLD 4503
DA/3596/2003/DA/5	10103/2003/COMB/DA	STAGE 11 PROPOSED RECONFIGURATION OF A LOT & MATERIAL CHANGE OF USE 55-115 WHITEHORSE ROAD KALLANGUR	22-May-03	Approved	15-Dec-03	Approved	158	8 Seabiscuit Crescent, KALLANGUR QLD 4503

**List of all DA Approvals since 01/01/2003 where Lots > 4 as at 01/09/2011 with Addresses**

Application Number	Old Application Ref	Description	Lodged	Status	Decided	Decision	#Lots	Address
DA/3596/2003/DA/5	10103/2003/COMB/DA	STAGE 11 PROPOSED RECONFIGURATION OF A LOT & MATERIAL CHANGE OF USE 55-115 WHITEHORSE ROAD KALLANGUR	22-May-03	Approved	15-Dec-03	Approved	158	8 Skipton Circuit, KALLANGUR QLD 4503
DA/3596/2003/DA/5	10103/2003/COMB/DA	STAGE 11 PROPOSED RECONFIGURATION OF A LOT & MATERIAL CHANGE OF USE 55-115 WHITEHORSE ROAD KALLANGUR	22-May-03	Approved	15-Dec-03	Approved	158	83 Whitehorse Road, KALLANGUR QLD 4503
DA/3596/2003/DA/5	10103/2003/COMB/DA	STAGE 11 PROPOSED RECONFIGURATION OF A LOT & MATERIAL CHANGE OF USE 55-115 WHITEHORSE ROAD KALLANGUR	22-May-03	Approved	15-Dec-03	Approved	158	85 Whitehorse Road, KALLANGUR QLD 4503
DA/3596/2003/DA/5	10103/2003/COMB/DA	STAGE 11 PROPOSED RECONFIGURATION OF A LOT & MATERIAL CHANGE OF USE 55-115 WHITEHORSE ROAD KALLANGUR	22-May-03	Approved	15-Dec-03	Approved	158	87 Whitehorse Road, KALLANGUR QLD 4503
DA/3596/2003/DA/5	10103/2003/COMB/DA	STAGE 11 PROPOSED RECONFIGURATION OF A LOT & MATERIAL CHANGE OF USE 55-115 WHITEHORSE ROAD KALLANGUR	22-May-03	Approved	15-Dec-03	Approved	158	89 Whitehorse Road, KALLANGUR QLD 4503
DA/3596/2003/DA/5	10103/2003/COMB/DA	STAGE 11 PROPOSED RECONFIGURATION OF A LOT & MATERIAL CHANGE OF USE 55-115 WHITEHORSE ROAD KALLANGUR	22-May-03	Approved	15-Dec-03	Approved	158	9 Glenveagh Place, KALLANGUR QLD 4503



**List of all DA Approvals since 01/01/2003 where Lots > 4 as at 01/09/2011 with Addresses**

Application Number	Old Application Ref	Description	Lodged	Status	Decided	Decision	#Lots	Address
DA/3596/2003/DA/5	10103/2003/COMB/DA	STAGE 11 PROPOSED RECONFIGURATION OF A LOT & MATERIAL CHANGE OF USE 55-115 WHITEHORSE ROAD KALLANGUR	22-May-03	Approved	15-Dec-03	Approved	158	9 Rainbird Circuit, KALLANGUR QLD 4503
DA/3596/2003/DA/5	10103/2003/COMB/DA	STAGE 11 PROPOSED RECONFIGURATION OF A LOT & MATERIAL CHANGE OF USE 55-115 WHITEHORSE ROAD KALLANGUR	22-May-03	Approved	15-Dec-03	Approved	158	9 Seabiscuit Crescent, KALLANGUR QLD 4503
DA/3596/2003/DA/5	10103/2003/COMB/DA	STAGE 11 PROPOSED RECONFIGURATION OF A LOT & MATERIAL CHANGE OF USE 55-115 WHITEHORSE ROAD KALLANGUR	22-May-03	Approved	15-Dec-03	Approved	158	9 Skipton Circuit, KALLANGUR QLD 4503
DA/3596/2003/DA/5	10103/2003/COMB/DA	STAGE 11 PROPOSED RECONFIGURATION OF A LOT & MATERIAL CHANGE OF USE 55-115 WHITEHORSE ROAD KALLANGUR	22-May-03	Approved	15-Dec-03	Approved	158	91 Whitehorse Road, KALLANGUR QLD 4503
DA/3596/2003/DA/5	10103/2003/COMB/DA	STAGE 11 PROPOSED RECONFIGURATION OF A LOT & MATERIAL CHANGE OF USE 55-115 WHITEHORSE ROAD KALLANGUR	22-May-03	Approved	15-Dec-03	Approved	158	95 Whitehorse Road, KALLANGUR QLD 4503
DA/3596/2003/DA/5	10103/2003/COMB/DA	STAGE 11 PROPOSED RECONFIGURATION OF A LOT & MATERIAL CHANGE OF USE 55-115 WHITEHORSE ROAD KALLANGUR	22-May-03	Approved	15-Dec-03	Approved	158	97 Whitehorse Road, KALLANGUR QLD 4503

List of all DA Approvals since 01/01/2003 where Lots > 4 as at 01/09/2011 with Addresses								
Application Number	Old Application Ref	Description	Lodged	Status	Decided	Decision	#Lots	Address
DA/3596/2003/DA/5	10103/2003/COMB/DA	STAGE 11 PROPOSED RECONFIGURATION OF A LOT & MATERIAL CHANGE OF USE 55-115 WHITEHORSE ROAD KALLANGUR	22-May-03	Approved	15-Dec-03	Approved	158	99 Sheaves Road, KALLANGUR QLD 4503
DA/3596/2003/DA/5	10103/2003/COMB/DA	STAGE 11 PROPOSED RECONFIGURATION OF A LOT & MATERIAL CHANGE OF USE 55-115 WHITEHORSE ROAD KALLANGUR	22-May-03	Approved	15-Dec-03	Approved	158	99 Whitehorse Road, KALLANGUR QLD 4503
DA/3596/2003/DA/5	10103/2003/COMB/DA	STAGE 11 PROPOSED RECONFIGURATION OF A LOT & MATERIAL CHANGE OF USE 55-115 WHITEHORSE ROAD KALLANGUR	22-May-03	Approved	15-Dec-03	Approved	158	Yarrabee Park 1-13 Benham Avenue, KALLANGUR QLD 4503
DA/10046/2002/DA/1	10244/2002/COMB/DA	COMBINED MCU & RAL APPLICATION FOR BURTON LANE & MT SAMSON ROAD, SAMFORD. LOT 1 ON RP179511, LOT 5 & 6 ON RP13578, LOT 7 ON RP 197679 & LOT 5 & 12 ON RP29885	09-Dec-02	Approved	07-May-04	Approved	93	1 Ascot Crescent, SAMFORD VALLEY QLD 4520
DA/10046/2002/DA/1	10244/2002/COMB/DA	COMBINED MCU & RAL APPLICATION FOR BURTON LANE & MT SAMSON ROAD, SAMFORD. LOT 1 ON RP179511, LOT 5 & 6 ON RP13578, LOT 7 ON RP 197679 & LOT 5 & 12 ON RP29885	09-Dec-02	Approved	07-May-04	Approved	93	1 Mayfair Drive, SAMFORD VALLEY QLD 4520

**List of all DA Approvals since 01/01/2003 where Lots > 4 as at 01/09/2011 with Addresses**

Application Number	Old Application Ref	Description	Lodged	Status	Decided	Decision	#Lots	Address
DA/10046/2002/DA/1	10244/2002/COMB/DA	COMBINED MCU & RAL APPLICATION FOR BURTON LANE & MT SAMSON ROAD, SAMFORD. LOT 1 ON RP179511, LOT 5 & 6 ON RP13578, LOT 7 ON RP 197679 & LOT 5 & 12 ON RP29885	09-Dec-02	Approved	07-May-04	Approved	93	1 Vaucluse Court, SAMFORD VALLEY QLD 4520
DA/10046/2002/DA/1	10244/2002/COMB/DA	COMBINED MCU & RAL APPLICATION FOR BURTON LANE & MT SAMSON ROAD, SAMFORD. LOT 1 ON RP179511, LOT 5 & 6 ON RP13578, LOT 7 ON RP 197679 & LOT 5 & 12 ON RP29885	09-Dec-02	Approved	07-May-04	Approved	93	10 Ascot Crescent, SAMFORD VALLEY QLD 4520
DA/10046/2002/DA/1	10244/2002/COMB/DA	COMBINED MCU & RAL APPLICATION FOR BURTON LANE & MT SAMSON ROAD, SAMFORD. LOT 1 ON RP179511, LOT 5 & 6 ON RP13578, LOT 7 ON RP 197679 & LOT 5 & 12 ON RP29885	09-Dec-02	Approved	07-May-04	Approved	93	10 Currell Circuit, SAMFORD VALLEY QLD 4520
DA/10046/2002/DA/1	10244/2002/COMB/DA	COMBINED MCU & RAL APPLICATION FOR BURTON LANE & MT SAMSON ROAD, SAMFORD. LOT 1 ON RP179511, LOT 5 & 6 ON RP13578, LOT 7 ON RP 197679 & LOT 5 & 12 ON RP29885	09-Dec-02	Approved	07-May-04	Approved	93	10 Mayfair Drive, SAMFORD VALLEY QLD 4520

**List of all DA Approvals since 01/01/2003 where Lots > 4 as at 01/09/2011 with Addresses**

Application Number	Old Application Ref	Description	Lodged	Status	Decided	Decision	#Lots	Address
DA/10046/2002/DA/1	10244/2002/COMB/DA	COMBINED MCU & RAL APPLICATION FOR BURTON LANE & MT SAMSON ROAD, SAMFORD. LOT 1 ON RP179511, LOT 5 & 6 ON RP13578, LOT 7 ON RP 197679 & LOT 5 & 12 ON RP29885	09-Dec-02	Approved	07-May-04	Approved	93	10 Sovereign Way, SAMFORD VALLEY QLD 4520
DA/10046/2002/DA/1	10244/2002/COMB/DA	COMBINED MCU & RAL APPLICATION FOR BURTON LANE & MT SAMSON ROAD, SAMFORD. LOT 1 ON RP179511, LOT 5 & 6 ON RP13578, LOT 7 ON RP 197679 & LOT 5 & 12 ON RP29885	09-Dec-02	Approved	07-May-04	Approved	93	11 Ascot Crescent, SAMFORD VALLEY QLD 4520
DA/10046/2002/DA/1	10244/2002/COMB/DA	COMBINED MCU & RAL APPLICATION FOR BURTON LANE & MT SAMSON ROAD, SAMFORD. LOT 1 ON RP179511, LOT 5 & 6 ON RP13578, LOT 7 ON RP 197679 & LOT 5 & 12 ON RP29885	09-Dec-02	Approved	07-May-04	Approved	93	11 Currell Circuit, SAMFORD VALLEY QLD 4520
DA/10046/2002/DA/1	10244/2002/COMB/DA	COMBINED MCU & RAL APPLICATION FOR BURTON LANE & MT SAMSON ROAD, SAMFORD. LOT 1 ON RP179511, LOT 5 & 6 ON RP13578, LOT 7 ON RP 197679 & LOT 5 & 12 ON RP29885	09-Dec-02	Approved	07-May-04	Approved	93	12 Ascot Crescent, SAMFORD VALLEY QLD 4520

**List of all DA Approvals since 01/01/2003 where Lots > 4 as at 01/09/2011 with Addresses**

Application Number	Old Application Ref	Description	Lodged	Status	Decided	Decision	#Lots	Address
DA/10046/2002/DA/1	10244/2002/COMB/DA	COMBINED MCU & RAL APPLICATION FOR BURTON LANE & MT SAMSON ROAD, SAMFORD. LOT 1 ON RP179511, LOT 5 & 6 ON RP13578, LOT 7 ON RP 197679 & LOT 5 & 12 ON RP29885	09-Dec-02	Approved	07-May-04	Approved	93	12 Currell Circuit, SAMFORD VALLEY QLD 4520
DA/10046/2002/DA/1	10244/2002/COMB/DA	COMBINED MCU & RAL APPLICATION FOR BURTON LANE & MT SAMSON ROAD, SAMFORD. LOT 1 ON RP179511, LOT 5 & 6 ON RP13578, LOT 7 ON RP 197679 & LOT 5 & 12 ON RP29885	09-Dec-02	Approved	07-May-04	Approved	93	12 Sovereign Way, SAMFORD VALLEY QLD 4520
DA/10046/2002/DA/1	10244/2002/COMB/DA	COMBINED MCU & RAL APPLICATION FOR BURTON LANE & MT SAMSON ROAD, SAMFORD. LOT 1 ON RP179511, LOT 5 & 6 ON RP13578, LOT 7 ON RP 197679 & LOT 5 & 12 ON RP29885	09-Dec-02	Approved	07-May-04	Approved	93	13 Currell Circuit, SAMFORD VALLEY QLD 4520
DA/10046/2002/DA/1	10244/2002/COMB/DA	COMBINED MCU & RAL APPLICATION FOR BURTON LANE & MT SAMSON ROAD, SAMFORD. LOT 1 ON RP179511, LOT 5 & 6 ON RP13578, LOT 7 ON RP 197679 & LOT 5 & 12 ON RP29885	09-Dec-02	Approved	07-May-04	Approved	93	14 Ascot Crescent, SAMFORD VALLEY QLD 4520

**List of all DA Approvals since 01/01/2003 where Lots > 4 as at 01/09/2011 with Addresses**

Application Number	Old Application Ref	Description	Lodged	Status	Decided	Decision	#Lots	Address
DA/10046/2002/DA/1	10244/2002/COMB/DA	COMBINED MCU & RAL APPLICATION FOR BURTON LANE & MT SAMSON ROAD, SAMFORD. LOT 1 ON RP179511, LOT 5 & 6 ON RP13578, LOT 7 ON RP 197679 & LOT 5 & 12 ON RP29885	09-Dec-02	Approved	07-May-04	Approved	93	14 Currell Circuit, SAMFORD VALLEY QLD 4520
DA/10046/2002/DA/1	10244/2002/COMB/DA	COMBINED MCU & RAL APPLICATION FOR BURTON LANE & MT SAMSON ROAD, SAMFORD. LOT 1 ON RP179511, LOT 5 & 6 ON RP13578, LOT 7 ON RP 197679 & LOT 5 & 12 ON RP29885	09-Dec-02	Approved	07-May-04	Approved	93	14 Sovereign Way, SAMFORD VALLEY QLD 4520
DA/10046/2002/DA/1	10244/2002/COMB/DA	COMBINED MCU & RAL APPLICATION FOR BURTON LANE & MT SAMSON ROAD, SAMFORD. LOT 1 ON RP179511, LOT 5 & 6 ON RP13578, LOT 7 ON RP 197679 & LOT 5 & 12 ON RP29885	09-Dec-02	Approved	07-May-04	Approved	93	15 Ascot Crescent, SAMFORD VALLEY QLD 4520
DA/10046/2002/DA/1	10244/2002/COMB/DA	COMBINED MCU & RAL APPLICATION FOR BURTON LANE & MT SAMSON ROAD, SAMFORD. LOT 1 ON RP179511, LOT 5 & 6 ON RP13578, LOT 7 ON RP 197679 & LOT 5 & 12 ON RP29885	09-Dec-02	Approved	07-May-04	Approved	93	15 Currell Circuit, SAMFORD VALLEY QLD 4520

**List of all DA Approvals since 01/01/2003 where Lots > 4 as at 01/09/2011 with Addresses**

Application Number	Old Application Ref	Description	Lodged	Status	Decided	Decision	#Lots	Address
DA/10046/2002/DA/1	10244/2002/COMB/DA	COMBINED MCU & RAL APPLICATION FOR BURTON LANE & MT SAMSON ROAD, SAMFORD. LOT 1 ON RP179511, LOT 5 & 6 ON RP13578, LOT 7 ON RP 197679 & LOT 5 & 12 ON RP29885	09-Dec-02	Approved	07-May-04	Approved	93	16 Ascot Crescent, SAMFORD VALLEY QLD 4520
DA/10046/2002/DA/1	10244/2002/COMB/DA	COMBINED MCU & RAL APPLICATION FOR BURTON LANE & MT SAMSON ROAD, SAMFORD. LOT 1 ON RP179511, LOT 5 & 6 ON RP13578, LOT 7 ON RP 197679 & LOT 5 & 12 ON RP29885	09-Dec-02	Approved	07-May-04	Approved	93	16 Currell Circuit, SAMFORD VALLEY QLD 4520
DA/10046/2002/DA/1	10244/2002/COMB/DA	COMBINED MCU & RAL APPLICATION FOR BURTON LANE & MT SAMSON ROAD, SAMFORD. LOT 1 ON RP179511, LOT 5 & 6 ON RP13578, LOT 7 ON RP 197679 & LOT 5 & 12 ON RP29885	09-Dec-02	Approved	07-May-04	Approved	93	17 Ascot Crescent, SAMFORD VALLEY QLD 4520
DA/10046/2002/DA/1	10244/2002/COMB/DA	COMBINED MCU & RAL APPLICATION FOR BURTON LANE & MT SAMSON ROAD, SAMFORD. LOT 1 ON RP179511, LOT 5 & 6 ON RP13578, LOT 7 ON RP 197679 & LOT 5 & 12 ON RP29885	09-Dec-02	Approved	07-May-04	Approved	93	17 Currell Circuit, SAMFORD VALLEY QLD 4520



**List of all DA Approvals since 01/01/2003 where Lots > 4 as at 01/09/2011 with Addresses**

Application Number	Old Application Ref	Description	Lodged	Status	Decided	Decision	#Lots	Address
DA/10046/2002/DA/1	10244/2002/COMB/DA	COMBINED MCU & RAL APPLICATION FOR BURTON LANE & MT SAMSON ROAD, SAMFORD. LOT 1 ON RP179511, LOT 5 & 6 ON RP13578, LOT 7 ON RP 197679 & LOT 5 & 12 ON RP29885	09-Dec-02	Approved	07-May-04	Approved	93	18 Ascot Crescent, SAMFORD VALLEY QLD 4520
DA/10046/2002/DA/1	10244/2002/COMB/DA	COMBINED MCU & RAL APPLICATION FOR BURTON LANE & MT SAMSON ROAD, SAMFORD. LOT 1 ON RP179511, LOT 5 & 6 ON RP13578, LOT 7 ON RP 197679 & LOT 5 & 12 ON RP29885	09-Dec-02	Approved	07-May-04	Approved	93	18 Currell Circuit, SAMFORD VALLEY QLD 4520
DA/10046/2002/DA/1	10244/2002/COMB/DA	COMBINED MCU & RAL APPLICATION FOR BURTON LANE & MT SAMSON ROAD, SAMFORD. LOT 1 ON RP179511, LOT 5 & 6 ON RP13578, LOT 7 ON RP 197679 & LOT 5 & 12 ON RP29885	09-Dec-02	Approved	07-May-04	Approved	93	18 Sovereign Way, SAMFORD VALLEY QLD 4520
DA/10046/2002/DA/1	10244/2002/COMB/DA	COMBINED MCU & RAL APPLICATION FOR BURTON LANE & MT SAMSON ROAD, SAMFORD. LOT 1 ON RP179511, LOT 5 & 6 ON RP13578, LOT 7 ON RP 197679 & LOT 5 & 12 ON RP29885	09-Dec-02	Approved	07-May-04	Approved	93	19 Ascot Crescent, SAMFORD VALLEY QLD 4520

**List of all DA Approvals since 01/01/2003 where Lots > 4 as at 01/09/2011 with Addresses**

<b>Application Number</b>	<b>Old Application Ref</b>	<b>Description</b>	<b>Lodged</b>	<b>Status</b>	<b>Decided</b>	<b>Decision</b>	<b>#Lots</b>	<b>Address</b>
DA/10046/2002/DA/1	10244/2002/COMB/DA	COMBINED MCU & RAL APPLICATION FOR BURTON LANE & MT SAMSON ROAD, SAMFORD. LOT 1 ON RP179511, LOT 5 & 6 ON RP13578, LOT 7 ON RP 197679 & LOT 5 & 12 ON RP29885	09-Dec-02	Approved	07-May-04	Approved	93	19 Currell Circuit, SAMFORD VALLEY QLD 4520
DA/10046/2002/DA/1	10244/2002/COMB/DA	COMBINED MCU & RAL APPLICATION FOR BURTON LANE & MT SAMSON ROAD, SAMFORD. LOT 1 ON RP179511, LOT 5 & 6 ON RP13578, LOT 7 ON RP 197679 & LOT 5 & 12 ON RP29885	09-Dec-02	Approved	07-May-04	Approved	93	2 Ascot Crescent, SAMFORD VALLEY QLD 4520
DA/10046/2002/DA/1	10244/2002/COMB/DA	COMBINED MCU & RAL APPLICATION FOR BURTON LANE & MT SAMSON ROAD, SAMFORD. LOT 1 ON RP179511, LOT 5 & 6 ON RP13578, LOT 7 ON RP 197679 & LOT 5 & 12 ON RP29885	09-Dec-02	Approved	07-May-04	Approved	93	2 Mayfair Drive, SAMFORD VALLEY QLD 4520
DA/10046/2002/DA/1	10244/2002/COMB/DA	COMBINED MCU & RAL APPLICATION FOR BURTON LANE & MT SAMSON ROAD, SAMFORD. LOT 1 ON RP179511, LOT 5 & 6 ON RP13578, LOT 7 ON RP 197679 & LOT 5 & 12 ON RP29885	09-Dec-02	Approved	07-May-04	Approved	93	2 Sovereign Way, SAMFORD VALLEY QLD 4520

**List of all DA Approvals since 01/01/2003 where Lots > 4 as at 01/09/2011 with Addresses**

Application Number	Old Application Ref	Description	Lodged	Status	Decided	Decision	#Lots	Address
DA/10046/2002/DA/1	10244/2002/COMB/DA	COMBINED MCU & RAL APPLICATION FOR BURTON LANE & MT SAMSON ROAD, SAMFORD. LOT 1 ON RP179511, LOT 5 & 6 ON RP13578, LOT 7 ON RP 197679 & LOT 5 & 12 ON RP29885	09-Dec-02	Approved	07-May-04	Approved	93	2 Vaucluse Court, SAMFORD VALLEY QLD 4520
DA/10046/2002/DA/1	10244/2002/COMB/DA	COMBINED MCU & RAL APPLICATION FOR BURTON LANE & MT SAMSON ROAD, SAMFORD. LOT 1 ON RP179511, LOT 5 & 6 ON RP13578, LOT 7 ON RP 197679 & LOT 5 & 12 ON RP29885	09-Dec-02	Approved	07-May-04	Approved	93	20 Ascot Crescent, SAMFORD VALLEY QLD 4520
DA/10046/2002/DA/1	10244/2002/COMB/DA	COMBINED MCU & RAL APPLICATION FOR BURTON LANE & MT SAMSON ROAD, SAMFORD. LOT 1 ON RP179511, LOT 5 & 6 ON RP13578, LOT 7 ON RP 197679 & LOT 5 & 12 ON RP29885	09-Dec-02	Approved	07-May-04	Approved	93	20 Currell Circuit, SAMFORD VALLEY QLD 4520
DA/10046/2002/DA/1	10244/2002/COMB/DA	COMBINED MCU & RAL APPLICATION FOR BURTON LANE & MT SAMSON ROAD, SAMFORD. LOT 1 ON RP179511, LOT 5 & 6 ON RP13578, LOT 7 ON RP 197679 & LOT 5 & 12 ON RP29885	09-Dec-02	Approved	07-May-04	Approved	93	20 Sovereign Way, SAMFORD VALLEY QLD 4520

**List of all DA Approvals since 01/01/2003 where Lots > 4 as at 01/09/2011 with Addresses**

Application Number	Old Application Ref	Description	Lodged	Status	Decided	Decision	#Lots	Address
DA/10046/2002/DA/1	10244/2002/COMB/DA	COMBINED MCU & RAL APPLICATION FOR BURTON LANE & MT SAMSON ROAD, SAMFORD. LOT 1 ON RP179511, LOT 5 & 6 ON RP13578, LOT 7 ON RP 197679 & LOT 5 & 12 ON RP29885	09-Dec-02	Approved	07-May-04	Approved	93	21 Ascot Crescent, SAMFORD VALLEY QLD 4520
DA/10046/2002/DA/1	10244/2002/COMB/DA	COMBINED MCU & RAL APPLICATION FOR BURTON LANE & MT SAMSON ROAD, SAMFORD. LOT 1 ON RP179511, LOT 5 & 6 ON RP13578, LOT 7 ON RP 197679 & LOT 5 & 12 ON RP29885	09-Dec-02	Approved	07-May-04	Approved	93	21 Currell Circuit, SAMFORD VALLEY QLD 4520
DA/10046/2002/DA/1	10244/2002/COMB/DA	COMBINED MCU & RAL APPLICATION FOR BURTON LANE & MT SAMSON ROAD, SAMFORD. LOT 1 ON RP179511, LOT 5 & 6 ON RP13578, LOT 7 ON RP 197679 & LOT 5 & 12 ON RP29885	09-Dec-02	Approved	07-May-04	Approved	93	22 Ascot Crescent, SAMFORD VALLEY QLD 4520
DA/10046/2002/DA/1	10244/2002/COMB/DA	COMBINED MCU & RAL APPLICATION FOR BURTON LANE & MT SAMSON ROAD, SAMFORD. LOT 1 ON RP179511, LOT 5 & 6 ON RP13578, LOT 7 ON RP 197679 & LOT 5 & 12 ON RP29885	09-Dec-02	Approved	07-May-04	Approved	93	22 Currell Circuit, SAMFORD VALLEY QLD 4520

**List of all DA Approvals since 01/01/2003 where Lots > 4 as at 01/09/2011 with Addresses**

Application Number	Old Application Ref	Description	Lodged	Status	Decided	Decision	#Lots	Address
DA/10046/2002/DA/1	10244/2002/COMB/DA	COMBINED MCU & RAL APPLICATION FOR BURTON LANE & MT SAMSON ROAD, SAMFORD. LOT 1 ON RP179511, LOT 5 & 6 ON RP13578, LOT 7 ON RP 197679 & LOT 5 & 12 ON RP29885	09-Dec-02	Approved	07-May-04	Approved	93	22 Sovereign Way, SAMFORD VALLEY QLD 4520
DA/10046/2002/DA/1	10244/2002/COMB/DA	COMBINED MCU & RAL APPLICATION FOR BURTON LANE & MT SAMSON ROAD, SAMFORD. LOT 1 ON RP179511, LOT 5 & 6 ON RP13578, LOT 7 ON RP 197679 & LOT 5 & 12 ON RP29885	09-Dec-02	Approved	07-May-04	Approved	93	23 Ascot Crescent, SAMFORD VALLEY QLD 4520
DA/10046/2002/DA/1	10244/2002/COMB/DA	COMBINED MCU & RAL APPLICATION FOR BURTON LANE & MT SAMSON ROAD, SAMFORD. LOT 1 ON RP179511, LOT 5 & 6 ON RP13578, LOT 7 ON RP 197679 & LOT 5 & 12 ON RP29885	09-Dec-02	Approved	07-May-04	Approved	93	23 Currell Circuit, SAMFORD VALLEY QLD 4520
DA/10046/2002/DA/1	10244/2002/COMB/DA	COMBINED MCU & RAL APPLICATION FOR BURTON LANE & MT SAMSON ROAD, SAMFORD. LOT 1 ON RP179511, LOT 5 & 6 ON RP13578, LOT 7 ON RP 197679 & LOT 5 & 12 ON RP29885	09-Dec-02	Approved	07-May-04	Approved	93	24 Ascot Crescent, SAMFORD VALLEY QLD 4520

**List of all DA Approvals since 01/01/2003 where Lots > 4 as at 01/09/2011 with Addresses**

Application Number	Old Application Ref	Description	Lodged	Status	Decided	Decision	#Lots	Address
DA/10046/2002/DA/1	10244/2002/COMB/DA	COMBINED MCU & RAL APPLICATION FOR BURTON LANE & MT SAMSON ROAD, SAMFORD. LOT 1 ON RP179511, LOT 5 & 6 ON RP13578, LOT 7 ON RP 197679 & LOT 5 & 12 ON RP29885	09-Dec-02	Approved	07-May-04	Approved	93	24 Currell Circuit, SAMFORD VALLEY QLD 4520
DA/10046/2002/DA/1	10244/2002/COMB/DA	COMBINED MCU & RAL APPLICATION FOR BURTON LANE & MT SAMSON ROAD, SAMFORD. LOT 1 ON RP179511, LOT 5 & 6 ON RP13578, LOT 7 ON RP 197679 & LOT 5 & 12 ON RP29885	09-Dec-02	Approved	07-May-04	Approved	93	24 Sovereign Way, SAMFORD VALLEY QLD 4520
DA/10046/2002/DA/1	10244/2002/COMB/DA	COMBINED MCU & RAL APPLICATION FOR BURTON LANE & MT SAMSON ROAD, SAMFORD. LOT 1 ON RP179511, LOT 5 & 6 ON RP13578, LOT 7 ON RP 197679 & LOT 5 & 12 ON RP29885	09-Dec-02	Approved	07-May-04	Approved	93	25 Ascot Crescent, SAMFORD VALLEY QLD 4520
DA/10046/2002/DA/1	10244/2002/COMB/DA	COMBINED MCU & RAL APPLICATION FOR BURTON LANE & MT SAMSON ROAD, SAMFORD. LOT 1 ON RP179511, LOT 5 & 6 ON RP13578, LOT 7 ON RP 197679 & LOT 5 & 12 ON RP29885	09-Dec-02	Approved	07-May-04	Approved	93	25 Currell Circuit, SAMFORD VALLEY QLD 4520

**List of all DA Approvals since 01/01/2003 where Lots > 4 as at 01/09/2011 with Addresses**

Application Number	Old Application Ref	Description	Lodged	Status	Decided	Decision	#Lots	Address
DA/10046/2002/DA/1	10244/2002/COMB/DA	COMBINED MCU & RAL APPLICATION FOR BURTON LANE & MT SAMSON ROAD, SAMFORD. LOT 1 ON RP179511, LOT 5 & 6 ON RP13578, LOT 7 ON RP 197679 & LOT 5 & 12 ON RP29885	09-Dec-02	Approved	07-May-04	Approved	93	26 Ascot Crescent, SAMFORD VALLEY QLD 4520
DA/10046/2002/DA/1	10244/2002/COMB/DA	COMBINED MCU & RAL APPLICATION FOR BURTON LANE & MT SAMSON ROAD, SAMFORD. LOT 1 ON RP179511, LOT 5 & 6 ON RP13578, LOT 7 ON RP 197679 & LOT 5 & 12 ON RP29885	09-Dec-02	Approved	07-May-04	Approved	93	26 Currell Circuit, SAMFORD VALLEY QLD 4520
DA/10046/2002/DA/1	10244/2002/COMB/DA	COMBINED MCU & RAL APPLICATION FOR BURTON LANE & MT SAMSON ROAD, SAMFORD. LOT 1 ON RP179511, LOT 5 & 6 ON RP13578, LOT 7 ON RP 197679 & LOT 5 & 12 ON RP29885	09-Dec-02	Approved	07-May-04	Approved	93	26 Sovereign Way, SAMFORD VALLEY QLD 4520
DA/10046/2002/DA/1	10244/2002/COMB/DA	COMBINED MCU & RAL APPLICATION FOR BURTON LANE & MT SAMSON ROAD, SAMFORD. LOT 1 ON RP179511, LOT 5 & 6 ON RP13578, LOT 7 ON RP 197679 & LOT 5 & 12 ON RP29885	09-Dec-02	Approved	07-May-04	Approved	93	27 Ascot Crescent, SAMFORD VALLEY QLD 4520



**List of all DA Approvals since 01/01/2003 where Lots > 4 as at 01/09/2011 with Addresses**

Application Number	Old Application Ref	Description	Lodged	Status	Decided	Decision	#Lots	Address
DA/10046/2002/DA/1	10244/2002/COMB/DA	COMBINED MCU & RAL APPLICATION FOR BURTON LANE & MT SAMSON ROAD, SAMFORD. LOT 1 ON RP179511, LOT 5 & 6 ON RP13578, LOT 7 ON RP 197679 & LOT 5 & 12 ON RP29885	09-Dec-02	Approved	07-May-04	Approved	93	27 Burton Lane, SAMFORD VALLEY QLD 4520
DA/10046/2002/DA/1	10244/2002/COMB/DA	COMBINED MCU & RAL APPLICATION FOR BURTON LANE & MT SAMSON ROAD, SAMFORD. LOT 1 ON RP179511, LOT 5 & 6 ON RP13578, LOT 7 ON RP 197679 & LOT 5 & 12 ON RP29885	09-Dec-02	Approved	07-May-04	Approved	93	27 Currell Circuit, SAMFORD VALLEY QLD 4520
DA/10046/2002/DA/1	10244/2002/COMB/DA	COMBINED MCU & RAL APPLICATION FOR BURTON LANE & MT SAMSON ROAD, SAMFORD. LOT 1 ON RP179511, LOT 5 & 6 ON RP13578, LOT 7 ON RP 197679 & LOT 5 & 12 ON RP29885	09-Dec-02	Approved	07-May-04	Approved	93	28 Currell Circuit, SAMFORD VALLEY QLD 4520
DA/10046/2002/DA/1	10244/2002/COMB/DA	COMBINED MCU & RAL APPLICATION FOR BURTON LANE & MT SAMSON ROAD, SAMFORD. LOT 1 ON RP179511, LOT 5 & 6 ON RP13578, LOT 7 ON RP 197679 & LOT 5 & 12 ON RP29885	09-Dec-02	Approved	07-May-04	Approved	93	28 Sovereign Way, SAMFORD VALLEY QLD 4520

**List of all DA Approvals since 01/01/2003 where Lots > 4 as at 01/09/2011 with Addresses**

Application Number	Old Application Ref	Description	Lodged	Status	Decided	Decision	#Lots	Address
DA/10046/2002/DA/1	10244/2002/COMB/DA	COMBINED MCU & RAL APPLICATION FOR BURTON LANE & MT SAMSON ROAD, SAMFORD. LOT 1 ON RP179511, LOT 5 & 6 ON RP13578, LOT 7 ON RP 197679 & LOT 5 & 12 ON RP29885	09-Dec-02	Approved	07-May-04	Approved	93	29 Ascot Crescent, SAMFORD VALLEY QLD 4520
DA/10046/2002/DA/1	10244/2002/COMB/DA	COMBINED MCU & RAL APPLICATION FOR BURTON LANE & MT SAMSON ROAD, SAMFORD. LOT 1 ON RP179511, LOT 5 & 6 ON RP13578, LOT 7 ON RP 197679 & LOT 5 & 12 ON RP29885	09-Dec-02	Approved	07-May-04	Approved	93	29 Currell Circuit, SAMFORD VALLEY QLD 4520
DA/10046/2002/DA/1	10244/2002/COMB/DA	COMBINED MCU & RAL APPLICATION FOR BURTON LANE & MT SAMSON ROAD, SAMFORD. LOT 1 ON RP179511, LOT 5 & 6 ON RP13578, LOT 7 ON RP 197679 & LOT 5 & 12 ON RP29885	09-Dec-02	Approved	07-May-04	Approved	93	3 Ascot Crescent, SAMFORD VALLEY QLD 4520
DA/10046/2002/DA/1	10244/2002/COMB/DA	COMBINED MCU & RAL APPLICATION FOR BURTON LANE & MT SAMSON ROAD, SAMFORD. LOT 1 ON RP179511, LOT 5 & 6 ON RP13578, LOT 7 ON RP 197679 & LOT 5 & 12 ON RP29885	09-Dec-02	Approved	07-May-04	Approved	93	3 Currell Circuit, SAMFORD VALLEY QLD 4520

**List of all DA Approvals since 01/01/2003 where Lots > 4 as at 01/09/2011 with Addresses**

Application Number	Old Application Ref	Description	Lodged	Status	Decided	Decision	#Lots	Address
DA/10046/2002/DA/1	10244/2002/COMB/DA	COMBINED MCU & RAL APPLICATION FOR BURTON LANE & MT SAMSON ROAD, SAMFORD. LOT 1 ON RP179511, LOT 5 & 6 ON RP13578, LOT 7 ON RP 197679 & LOT 5 & 12 ON RP29885	09-Dec-02	Approved	07-May-04	Approved	93	3 Mayfair Drive, SAMFORD VALLEY QLD 4520
DA/10046/2002/DA/1	10244/2002/COMB/DA	COMBINED MCU & RAL APPLICATION FOR BURTON LANE & MT SAMSON ROAD, SAMFORD. LOT 1 ON RP179511, LOT 5 & 6 ON RP13578, LOT 7 ON RP 197679 & LOT 5 & 12 ON RP29885	09-Dec-02	Approved	07-May-04	Approved	93	3 Vaucluse Court, SAMFORD VALLEY QLD 4520
DA/10046/2002/DA/1	10244/2002/COMB/DA	COMBINED MCU & RAL APPLICATION FOR BURTON LANE & MT SAMSON ROAD, SAMFORD. LOT 1 ON RP179511, LOT 5 & 6 ON RP13578, LOT 7 ON RP 197679 & LOT 5 & 12 ON RP29885	09-Dec-02	Approved	07-May-04	Approved	93	30 Currell Circuit, SAMFORD VALLEY QLD 4520
DA/10046/2002/DA/1	10244/2002/COMB/DA	COMBINED MCU & RAL APPLICATION FOR BURTON LANE & MT SAMSON ROAD, SAMFORD. LOT 1 ON RP179511, LOT 5 & 6 ON RP13578, LOT 7 ON RP 197679 & LOT 5 & 12 ON RP29885	09-Dec-02	Approved	07-May-04	Approved	93	31 Burton Lane, SAMFORD VALLEY QLD 4520

**List of all DA Approvals since 01/01/2003 where Lots > 4 as at 01/09/2011 with Addresses**

<b>Application Number</b>	<b>Old Application Ref</b>	<b>Description</b>	<b>Lodged</b>	<b>Status</b>	<b>Decided</b>	<b>Decision</b>	<b>#Lots</b>	<b>Address</b>
DA/10046/2002/DA/1	10244/2002/COMB/DA	COMBINED MCU & RAL APPLICATION FOR BURTON LANE & MT SAMSON ROAD, SAMFORD. LOT 1 ON RP179511, LOT 5 & 6 ON RP13578, LOT 7 ON RP 197679 & LOT 5 & 12 ON RP29885	09-Dec-02	Approved	07-May-04	Approved	93	31 Currell Circuit, SAMFORD VALLEY QLD 4520
DA/10046/2002/DA/1	10244/2002/COMB/DA	COMBINED MCU & RAL APPLICATION FOR BURTON LANE & MT SAMSON ROAD, SAMFORD. LOT 1 ON RP179511, LOT 5 & 6 ON RP13578, LOT 7 ON RP 197679 & LOT 5 & 12 ON RP29885	09-Dec-02	Approved	07-May-04	Approved	93	32 Currell Circuit, SAMFORD VALLEY QLD 4520
DA/10046/2002/DA/1	10244/2002/COMB/DA	COMBINED MCU & RAL APPLICATION FOR BURTON LANE & MT SAMSON ROAD, SAMFORD. LOT 1 ON RP179511, LOT 5 & 6 ON RP13578, LOT 7 ON RP 197679 & LOT 5 & 12 ON RP29885	09-Dec-02	Approved	07-May-04	Approved	93	33 Currell Circuit, SAMFORD VALLEY QLD 4520
DA/10046/2002/DA/1	10244/2002/COMB/DA	COMBINED MCU & RAL APPLICATION FOR BURTON LANE & MT SAMSON ROAD, SAMFORD. LOT 1 ON RP179511, LOT 5 & 6 ON RP13578, LOT 7 ON RP 197679 & LOT 5 & 12 ON RP29885	09-Dec-02	Approved	07-May-04	Approved	93	34 Currell Circuit, SAMFORD VALLEY QLD 4520

**List of all DA Approvals since 01/01/2003 where Lots > 4 as at 01/09/2011 with Addresses**

Application Number	Old Application Ref	Description	Lodged	Status	Decided	Decision	#Lots	Address
DA/10046/2002/DA/1	10244/2002/COMB/DA	COMBINED MCU & RAL APPLICATION FOR BURTON LANE & MT SAMSON ROAD, SAMFORD. LOT 1 ON RP179511, LOT 5 & 6 ON RP13578, LOT 7 ON RP 197679 & LOT 5 & 12 ON RP29885	09-Dec-02	Approved	07-May-04	Approved	93	35 Burton Lane, SAMFORD VALLEY QLD 4520
DA/10046/2002/DA/1	10244/2002/COMB/DA	COMBINED MCU & RAL APPLICATION FOR BURTON LANE & MT SAMSON ROAD, SAMFORD. LOT 1 ON RP179511, LOT 5 & 6 ON RP13578, LOT 7 ON RP 197679 & LOT 5 & 12 ON RP29885	09-Dec-02	Approved	07-May-04	Approved	93	35 Currell Circuit, SAMFORD VALLEY QLD 4520
DA/10046/2002/DA/1	10244/2002/COMB/DA	COMBINED MCU & RAL APPLICATION FOR BURTON LANE & MT SAMSON ROAD, SAMFORD. LOT 1 ON RP179511, LOT 5 & 6 ON RP13578, LOT 7 ON RP 197679 & LOT 5 & 12 ON RP29885	09-Dec-02	Approved	07-May-04	Approved	93	36 Currell Circuit, SAMFORD VALLEY QLD 4520
DA/10046/2002/DA/1	10244/2002/COMB/DA	COMBINED MCU & RAL APPLICATION FOR BURTON LANE & MT SAMSON ROAD, SAMFORD. LOT 1 ON RP179511, LOT 5 & 6 ON RP13578, LOT 7 ON RP 197679 & LOT 5 & 12 ON RP29885	09-Dec-02	Approved	07-May-04	Approved	93	37 Currell Circuit, SAMFORD VALLEY QLD 4520

**List of all DA Approvals since 01/01/2003 where Lots > 4 as at 01/09/2011 with Addresses**

Application Number	Old Application Ref	Description	Lodged	Status	Decided	Decision	#Lots	Address
DA/10046/2002/DA/1	10244/2002/COMB/DA	COMBINED MCU & RAL APPLICATION FOR BURTON LANE & MT SAMSON ROAD, SAMFORD. LOT 1 ON RP179511, LOT 5 & 6 ON RP13578, LOT 7 ON RP 197679 & LOT 5 & 12 ON RP29885	09-Dec-02	Approved	07-May-04	Approved	93	39 Burton Lane, SAMFORD VALLEY QLD 4520
DA/10046/2002/DA/1	10244/2002/COMB/DA	COMBINED MCU & RAL APPLICATION FOR BURTON LANE & MT SAMSON ROAD, SAMFORD. LOT 1 ON RP179511, LOT 5 & 6 ON RP13578, LOT 7 ON RP 197679 & LOT 5 & 12 ON RP29885	09-Dec-02	Approved	07-May-04	Approved	93	4 Ascot Crescent, SAMFORD VALLEY QLD 4520
DA/10046/2002/DA/1	10244/2002/COMB/DA	COMBINED MCU & RAL APPLICATION FOR BURTON LANE & MT SAMSON ROAD, SAMFORD. LOT 1 ON RP179511, LOT 5 & 6 ON RP13578, LOT 7 ON RP 197679 & LOT 5 & 12 ON RP29885	09-Dec-02	Approved	07-May-04	Approved	93	4 Currell Circuit, SAMFORD VALLEY QLD 4520
DA/10046/2002/DA/1	10244/2002/COMB/DA	COMBINED MCU & RAL APPLICATION FOR BURTON LANE & MT SAMSON ROAD, SAMFORD. LOT 1 ON RP179511, LOT 5 & 6 ON RP13578, LOT 7 ON RP 197679 & LOT 5 & 12 ON RP29885	09-Dec-02	Approved	07-May-04	Approved	93	4 Mayfair Drive, SAMFORD VALLEY QLD 4520

**List of all DA Approvals since 01/01/2003 where Lots > 4 as at 01/09/2011 with Addresses**

Application Number	Old Application Ref	Description	Lodged	Status	Decided	Decision	#Lots	Address
DA/10046/2002/DA/1	10244/2002/COMB/DA	COMBINED MCU & RAL APPLICATION FOR BURTON LANE & MT SAMSON ROAD, SAMFORD. LOT 1 ON RP179511, LOT 5 & 6 ON RP13578, LOT 7 ON RP 197679 & LOT 5 & 12 ON RP29885	09-Dec-02	Approved	07-May-04	Approved	93	4 Sovereign Way, SAMFORD VALLEY QLD 4520
DA/10046/2002/DA/1	10244/2002/COMB/DA	COMBINED MCU & RAL APPLICATION FOR BURTON LANE & MT SAMSON ROAD, SAMFORD. LOT 1 ON RP179511, LOT 5 & 6 ON RP13578, LOT 7 ON RP 197679 & LOT 5 & 12 ON RP29885	09-Dec-02	Approved	07-May-04	Approved	93	4 Vauclose Court, SAMFORD VALLEY QLD 4520
DA/10046/2002/DA/1	10244/2002/COMB/DA	COMBINED MCU & RAL APPLICATION FOR BURTON LANE & MT SAMSON ROAD, SAMFORD. LOT 1 ON RP179511, LOT 5 & 6 ON RP13578, LOT 7 ON RP 197679 & LOT 5 & 12 ON RP29885	09-Dec-02	Approved	07-May-04	Approved	93	43 Currell Circuit, SAMFORD VALLEY QLD 4520
DA/10046/2002/DA/1	10244/2002/COMB/DA	COMBINED MCU & RAL APPLICATION FOR BURTON LANE & MT SAMSON ROAD, SAMFORD. LOT 1 ON RP179511, LOT 5 & 6 ON RP13578, LOT 7 ON RP 197679 & LOT 5 & 12 ON RP29885	09-Dec-02	Approved	07-May-04	Approved	93	45 Currell Circuit, SAMFORD VALLEY QLD 4520



**List of all DA Approvals since 01/01/2003 where Lots > 4 as at 01/09/2011 with Addresses**

Application Number	Old Application Ref	Description	Lodged	Status	Decided	Decision	#Lots	Address
DA/10046/2002/DA/1	10244/2002/COMB/DA	COMBINED MCU & RAL APPLICATION FOR BURTON LANE & MT SAMSON ROAD, SAMFORD. LOT 1 ON RP179511, LOT 5 & 6 ON RP13578, LOT 7 ON RP 197679 & LOT 5 & 12 ON RP29885	09-Dec-02	Approved	07-May-04	Approved	93	47 Currell Circuit, SAMFORD VALLEY QLD 4520
DA/10046/2002/DA/1	10244/2002/COMB/DA	COMBINED MCU & RAL APPLICATION FOR BURTON LANE & MT SAMSON ROAD, SAMFORD. LOT 1 ON RP179511, LOT 5 & 6 ON RP13578, LOT 7 ON RP 197679 & LOT 5 & 12 ON RP29885	09-Dec-02	Approved	07-May-04	Approved	93	5 Ascot Crescent, SAMFORD VALLEY QLD 4520
DA/10046/2002/DA/1	10244/2002/COMB/DA	COMBINED MCU & RAL APPLICATION FOR BURTON LANE & MT SAMSON ROAD, SAMFORD. LOT 1 ON RP179511, LOT 5 & 6 ON RP13578, LOT 7 ON RP 197679 & LOT 5 & 12 ON RP29885	09-Dec-02	Approved	07-May-04	Approved	93	5 Burton Lane, SAMFORD VALLEY QLD 4520
DA/10046/2002/DA/1	10244/2002/COMB/DA	COMBINED MCU & RAL APPLICATION FOR BURTON LANE & MT SAMSON ROAD, SAMFORD. LOT 1 ON RP179511, LOT 5 & 6 ON RP13578, LOT 7 ON RP 197679 & LOT 5 & 12 ON RP29885	09-Dec-02	Approved	07-May-04	Approved	93	5 Currell Circuit, SAMFORD VALLEY QLD 4520

**List of all DA Approvals since 01/01/2003 where Lots > 4 as at 01/09/2011 with Addresses**

<b>Application Number</b>	<b>Old Application Ref</b>	<b>Description</b>	<b>Lodged</b>	<b>Status</b>	<b>Decided</b>	<b>Decision</b>	<b>#Lots</b>	<b>Address</b>
DA/10046/2002/DA/1	10244/2002/COMB/DA	COMBINED MCU & RAL APPLICATION FOR BURTON LANE & MT SAMSON ROAD, SAMFORD. LOT 1 ON RP179511, LOT 5 & 6 ON RP13578, LOT 7 ON RP 197679 & LOT 5 & 12 ON RP29885	09-Dec-02	Approved	07-May-04	Approved	93	5 Vaucluse Court, SAMFORD VALLEY QLD 4520
DA/10046/2002/DA/1	10244/2002/COMB/DA	COMBINED MCU & RAL APPLICATION FOR BURTON LANE & MT SAMSON ROAD, SAMFORD. LOT 1 ON RP179511, LOT 5 & 6 ON RP13578, LOT 7 ON RP 197679 & LOT 5 & 12 ON RP29885	09-Dec-02	Approved	07-May-04	Approved	93	6 Ascot Crescent, SAMFORD VALLEY QLD 4520
DA/10046/2002/DA/1	10244/2002/COMB/DA	COMBINED MCU & RAL APPLICATION FOR BURTON LANE & MT SAMSON ROAD, SAMFORD. LOT 1 ON RP179511, LOT 5 & 6 ON RP13578, LOT 7 ON RP 197679 & LOT 5 & 12 ON RP29885	09-Dec-02	Approved	07-May-04	Approved	93	6 Currell Circuit, SAMFORD VALLEY QLD 4520
DA/10046/2002/DA/1	10244/2002/COMB/DA	COMBINED MCU & RAL APPLICATION FOR BURTON LANE & MT SAMSON ROAD, SAMFORD. LOT 1 ON RP179511, LOT 5 & 6 ON RP13578, LOT 7 ON RP 197679 & LOT 5 & 12 ON RP29885	09-Dec-02	Approved	07-May-04	Approved	93	6 Mayfair Drive, SAMFORD VALLEY QLD 4520

**List of all DA Approvals since 01/01/2003 where Lots > 4 as at 01/09/2011 with Addresses**

Application Number	Old Application Ref	Description	Lodged	Status	Decided	Decision	#Lots	Address
DA/10046/2002/DA/1	10244/2002/COMB/DA	COMBINED MCU & RAL APPLICATION FOR BURTON LANE & MT SAMSON ROAD, SAMFORD. LOT 1 ON RP179511, LOT 5 & 6 ON RP13578, LOT 7 ON RP 197679 & LOT 5 & 12 ON RP29885	09-Dec-02	Approved	07-May-04	Approved	93	6 Sovereign Way, SAMFORD VALLEY QLD 4520
DA/10046/2002/DA/1	10244/2002/COMB/DA	COMBINED MCU & RAL APPLICATION FOR BURTON LANE & MT SAMSON ROAD, SAMFORD. LOT 1 ON RP179511, LOT 5 & 6 ON RP13578, LOT 7 ON RP 197679 & LOT 5 & 12 ON RP29885	09-Dec-02	Approved	07-May-04	Approved	93	6 Vaucuse Court, SAMFORD VALLEY QLD 4520
DA/10046/2002/DA/1	10244/2002/COMB/DA	COMBINED MCU & RAL APPLICATION FOR BURTON LANE & MT SAMSON ROAD, SAMFORD. LOT 1 ON RP179511, LOT 5 & 6 ON RP13578, LOT 7 ON RP 197679 & LOT 5 & 12 ON RP29885	09-Dec-02	Approved	07-May-04	Approved	93	7 Ascot Crescent, SAMFORD VALLEY QLD 4520
DA/10046/2002/DA/1	10244/2002/COMB/DA	COMBINED MCU & RAL APPLICATION FOR BURTON LANE & MT SAMSON ROAD, SAMFORD. LOT 1 ON RP179511, LOT 5 & 6 ON RP13578, LOT 7 ON RP 197679 & LOT 5 & 12 ON RP29885	09-Dec-02	Approved	07-May-04	Approved	93	7 Currell Circuit, SAMFORD VALLEY QLD 4520

**List of all DA Approvals since 01/01/2003 where Lots > 4 as at 01/09/2011 with Addresses**

Application Number	Old Application Ref	Description	Lodged	Status	Decided	Decision	#Lots	Address
DA/10046/2002/DA/1	10244/2002/COMB/DA	COMBINED MCU & RAL APPLICATION FOR BURTON LANE & MT SAMSON ROAD, SAMFORD. LOT 1 ON RP179511, LOT 5 & 6 ON RP13578, LOT 7 ON RP 197679 & LOT 5 & 12 ON RP29885	09-Dec-02	Approved	07-May-04	Approved	93	8 Ascot Crescent, SAMFORD VALLEY QLD 4520
DA/10046/2002/DA/1	10244/2002/COMB/DA	COMBINED MCU & RAL APPLICATION FOR BURTON LANE & MT SAMSON ROAD, SAMFORD. LOT 1 ON RP179511, LOT 5 & 6 ON RP13578, LOT 7 ON RP 197679 & LOT 5 & 12 ON RP29885	09-Dec-02	Approved	07-May-04	Approved	93	8 Currell Circuit, SAMFORD VALLEY QLD 4520
DA/10046/2002/DA/1	10244/2002/COMB/DA	COMBINED MCU & RAL APPLICATION FOR BURTON LANE & MT SAMSON ROAD, SAMFORD. LOT 1 ON RP179511, LOT 5 & 6 ON RP13578, LOT 7 ON RP 197679 & LOT 5 & 12 ON RP29885	09-Dec-02	Approved	07-May-04	Approved	93	8 Mayfair Drive, SAMFORD VALLEY QLD 4520
DA/10046/2002/DA/1	10244/2002/COMB/DA	COMBINED MCU & RAL APPLICATION FOR BURTON LANE & MT SAMSON ROAD, SAMFORD. LOT 1 ON RP179511, LOT 5 & 6 ON RP13578, LOT 7 ON RP 197679 & LOT 5 & 12 ON RP29885	09-Dec-02	Approved	07-May-04	Approved	93	8 Sovereign Way, SAMFORD VALLEY QLD 4520

**List of all DA Approvals since 01/01/2003 where Lots > 4 as at 01/09/2011 with Addresses**

Application Number	Old Application Ref	Description	Lodged	Status	Decided	Decision	#Lots	Address
DA/10046/2002/DA/1	10244/2002/COMB/DA	COMBINED MCU & RAL APPLICATION FOR BURTON LANE & MT SAMSON ROAD, SAMFORD. LOT 1 ON RP179511, LOT 5 & 6 ON RP13578, LOT 7 ON RP 197679 & LOT 5 & 12 ON RP29885	09-Dec-02	Approved	07-May-04	Approved	93	8 Vaucluse Court, SAMFORD VALLEY QLD 4520
DA/10046/2002/DA/1	10244/2002/COMB/DA	COMBINED MCU & RAL APPLICATION FOR BURTON LANE & MT SAMSON ROAD, SAMFORD. LOT 1 ON RP179511, LOT 5 & 6 ON RP13578, LOT 7 ON RP 197679 & LOT 5 & 12 ON RP29885	09-Dec-02	Approved	07-May-04	Approved	93	9 Ascot Crescent, SAMFORD VALLEY QLD 4520
DA/10046/2002/DA/1	10244/2002/COMB/DA	COMBINED MCU & RAL APPLICATION FOR BURTON LANE & MT SAMSON ROAD, SAMFORD. LOT 1 ON RP179511, LOT 5 & 6 ON RP13578, LOT 7 ON RP 197679 & LOT 5 & 12 ON RP29885	09-Dec-02	Approved	07-May-04	Approved	93	9 Burton Lane, SAMFORD VALLEY QLD 4520
DA/10046/2002/DA/1	10244/2002/COMB/DA	COMBINED MCU & RAL APPLICATION FOR BURTON LANE & MT SAMSON ROAD, SAMFORD. LOT 1 ON RP179511, LOT 5 & 6 ON RP13578, LOT 7 ON RP 197679 & LOT 5 & 12 ON RP29885	09-Dec-02	Approved	07-May-04	Approved	93	9 Currell Circuit, SAMFORD VALLEY QLD 4520

**List of all DA Approvals since 01/01/2003 where Lots > 4 as at 01/09/2011 with Addresses**

Application Number	Old Application Ref	Description	Lodged	Status	Decided	Decision	#Lots	Address
DA/10046/2002/DA/1	10244/2002/COMB/DA	COMBINED MCU & RAL APPLICATION FOR BURTON LANE & MT SAMSON ROAD, SAMFORD. LOT 1 ON RP179511, LOT 5 & 6 ON RP13578, LOT 7 ON RP 197679 & LOT 5 & 12 ON RP29885	09-Dec-02	Approved	07-May-04	Approved	93	9 Mayfair Drive, SAMFORD VALLEY QLD 4520
DA/10046/2002/DA/1	10244/2002/COMB/DA	COMBINED MCU & RAL APPLICATION FOR BURTON LANE & MT SAMSON ROAD, SAMFORD. LOT 1 ON RP179511, LOT 5 & 6 ON RP13578, LOT 7 ON RP 197679 & LOT 5 & 12 ON RP29885	09-Dec-02	Approved	07-May-04	Approved	93	Brian Burke Reserve Gibbons Road, SAMFORD VALLEY QLD 4520
DA/10046/2002/DA/1	10244/2002/COMB/DA	COMBINED MCU & RAL APPLICATION FOR BURTON LANE & MT SAMSON ROAD, SAMFORD. LOT 1 ON RP179511, LOT 5 & 6 ON RP13578, LOT 7 ON RP 197679 & LOT 5 & 12 ON RP29885	09-Dec-02	Approved	07-May-04	Approved	93	Lot 1 Gibbons RoadSAMFORD VALLEY QLD 4520
DA/10046/2002/DA/1	10244/2002/COMB/DA	COMBINED MCU & RAL APPLICATION FOR BURTON LANE & MT SAMSON ROAD, SAMFORD. LOT 1 ON RP179511, LOT 5 & 6 ON RP13578, LOT 7 ON RP 197679 & LOT 5 & 12 ON RP29885	09-Dec-02	Approved	07-May-04	Approved	93	Lot 1 Mt Samson RoadSAMFORD VALLEY QLD 4520

**List of all DA Approvals since 01/01/2003 where Lots > 4 as at 01/09/2011 with Addresses**

Application Number	Old Application Ref	Description	Lodged	Status	Decided	Decision	#Lots	Address
DA/10046/2002/DA/1	10244/2002/COMB/DA	COMBINED MCU & RAL APPLICATION FOR BURTON LANE & MT SAMSON ROAD, SAMFORD. LOT 1 ON RP179511, LOT 5 & 6 ON RP13578, LOT 7 ON RP 197679 & LOT 5 & 12 ON RP29885	09-Dec-02	Approved	07-May-04	Approved	93	Lot 3 Mt Samson Road SAMFORD VALLEY QLD 4520
DA/10046/2002/DA/1	10244/2002/COMB/DA	COMBINED MCU & RAL APPLICATION FOR BURTON LANE & MT SAMSON ROAD, SAMFORD. LOT 1 ON RP179511, LOT 5 & 6 ON RP13578, LOT 7 ON RP 197679 & LOT 5 & 12 ON RP29885	09-Dec-02	Approved	07-May-04	Approved	93	Lot 5 Mt Samson Road SAMFORD VALLEY QLD 4520
DA/10046/2002/DA/1	10244/2002/COMB/DA	COMBINED MCU & RAL APPLICATION FOR BURTON LANE & MT SAMSON ROAD, SAMFORD. LOT 1 ON RP179511, LOT 5 & 6 ON RP13578, LOT 7 ON RP 197679 & LOT 5 & 12 ON RP29885	09-Dec-02	Approved	07-May-04	Approved	93	Lot 500 Currell Circuit SAMFORD VALLEY QLD 4520
DA/10046/2002/DA/1	10244/2002/COMB/DA	COMBINED MCU & RAL APPLICATION FOR BURTON LANE & MT SAMSON ROAD, SAMFORD. LOT 1 ON RP179511, LOT 5 & 6 ON RP13578, LOT 7 ON RP 197679 & LOT 5 & 12 ON RP29885	09-Dec-02	Approved	07-May-04	Approved	93	Lot 500 Mayfair Drive SAMFORD VALLEY QLD 4520



**List of all DA Approvals since 01/01/2003 where Lots > 4 as at 01/09/2011 with Addresses**

Application Number	Old Application Ref	Description	Lodged	Status	Decided	Decision	#Lots	Address
DA/10046/2002/DA/1	10244/2002/COMB/DA	COMBINED MCU & RAL APPLICATION FOR BURTON LANE & MT SAMSON ROAD, SAMFORD. LOT 1 ON RP179511, LOT 5 & 6 ON RP13578, LOT 7 ON RP 197679 & LOT 5 & 12 ON RP29885	09-Dec-02	Approved	07-May-04	Approved	93	Park & Open Space Mt Samson Road, SAMFORD VALLEY QLD 4520
DA/10046/2002/DA/1	10244/2002/COMB/DA	COMBINED MCU & RAL APPLICATION FOR BURTON LANE & MT SAMSON ROAD, SAMFORD. LOT 1 ON RP179511, LOT 5 & 6 ON RP13578, LOT 7 ON RP 197679 & LOT 5 & 12 ON RP29885	09-Dec-02	Approved	07-May-04	Approved	93	Samford Parklands Gibbons Road, SAMFORD VALLEY QLD 4520
DA/4059/2002/DA/5	10146/2002/COMB/DA	DEVELOPMENT APPLICATION FOR MATERIAL CHANGE OF USE FROM RURAL TO RURAL RESIDENTIAL AND RECONFIGURING A LOT INTO 12	30-Aug-02	Approved	25-Mar-03	Approved	12	1 Lyndhurst Road, KING SCRUB QLD 4521
DA/4059/2002/DA/5	10146/2002/COMB/DA	DEVELOPMENT APPLICATION FOR MATERIAL CHANGE OF USE FROM RURAL TO RURAL RESIDENTIAL AND RECONFIGURING A LOT INTO 12	30-Aug-02	Approved	25-Mar-03	Approved	12	10 Lyndhurst Road, KING SCRUB QLD 4521
DA/4059/2002/DA/5	10146/2002/COMB/DA	DEVELOPMENT APPLICATION FOR MATERIAL CHANGE OF USE FROM RURAL TO RURAL RESIDENTIAL AND RECONFIGURING A LOT INTO 12	30-Aug-02	Approved	25-Mar-03	Approved	12	108 Fingerboard Road, KING SCRUB QLD 4521

**List of all DA Approvals since 01/01/2003 where Lots > 4 as at 01/09/2011 with Addresses**

Application Number	Old Application Ref	Description	Lodged	Status	Decided	Decision	#Lots	Address
DA/4059/2002/DA/5	10146/2002/COMB/DA	DEVELOPMENT APPLICATION FOR MATERIAL CHANGE OF USE FROM RURAL TO RURAL RESIDENTIAL AND RECONFIGURING A LOT INTO 12	30-Aug-02	Approved	25-Mar-03	Approved	12	2 Lyndhurst Road, KING SCRUB QLD 4521
DA/4059/2002/DA/5	10146/2002/COMB/DA	DEVELOPMENT APPLICATION FOR MATERIAL CHANGE OF USE FROM RURAL TO RURAL RESIDENTIAL AND RECONFIGURING A LOT INTO 12	30-Aug-02	Approved	25-Mar-03	Approved	12	2 Wattlebrae Street, KING SCRUB QLD 4521
DA/4059/2002/DA/5	10146/2002/COMB/DA	DEVELOPMENT APPLICATION FOR MATERIAL CHANGE OF USE FROM RURAL TO RURAL RESIDENTIAL AND RECONFIGURING A LOT INTO 12	30-Aug-02	Approved	25-Mar-03	Approved	12	4 Lyndhurst Road, KING SCRUB QLD 4521
DA/4059/2002/DA/5	10146/2002/COMB/DA	DEVELOPMENT APPLICATION FOR MATERIAL CHANGE OF USE FROM RURAL TO RURAL RESIDENTIAL AND RECONFIGURING A LOT INTO 12	30-Aug-02	Approved	25-Mar-03	Approved	12	6 Lyndhurst Road, KING SCRUB QLD 4521
DA/4059/2002/DA/5	10146/2002/COMB/DA	DEVELOPMENT APPLICATION FOR MATERIAL CHANGE OF USE FROM RURAL TO RURAL RESIDENTIAL AND RECONFIGURING A LOT INTO 12	30-Aug-02	Approved	25-Mar-03	Approved	12	8 Lyndhurst Road, KING SCRUB QLD 4521

**List of all DA Approvals since 01/01/2003 where Lots > 4 as at 01/09/2011 with Addresses**

<b>Application Number</b>	<b>Old Application Ref</b>	<b>Description</b>	<b>Lodged</b>	<b>Status</b>	<b>Decided</b>	<b>Decision</b>	<b>#Lots</b>	<b>Address</b>
DA/4059/2002/DA/5	10146/2002/COMB/DA	DEVELOPMENT APPLICATION FOR MATERIAL CHANGE OF USE FROM RURAL TO RURAL RESIDENTIAL AND RECONFIGURING A LOT INTO 12	30-Aug-02	Approved	25-Mar-03	Approved	12	Lot 2 Mt Mee Road KING SCRUB QLD 4521
DA/13879/2005/DA	10568/2005/COMB/DA	APPLICATION FOR COMBINED MATERIAL CHANGE OF USE & RECONFIGURING A LOT SITUATED AT 62 MAILMANS TRACK, BUNYA ON LAND DESCRIBED AS LOT 5 ON RP160883	28-Jun-05	Approved	04-Dec-06	Approved	7	50 Mailmans Track, DRAPER QLD 4520
DA/13879/2005/DA	10568/2005/COMB/DA	APPLICATION FOR COMBINED MATERIAL CHANGE OF USE & RECONFIGURING A LOT SITUATED AT 62 MAILMANS TRACK, BUNYA ON LAND DESCRIBED AS LOT 5 ON RP160883	28-Jun-05	Approved	04-Dec-06	Approved	7	60 Mailmans Track, DRAPER QLD 4520
DA/13879/2005/DA	10568/2005/COMB/DA	APPLICATION FOR COMBINED MATERIAL CHANGE OF USE & RECONFIGURING A LOT SITUATED AT 62 MAILMANS TRACK, BUNYA ON LAND DESCRIBED AS LOT 5 ON RP160883	28-Jun-05	Approved	04-Dec-06	Approved	7	62 Mailmans Track, DRAPER QLD 4520

**List of all DA Approvals since 01/01/2003 where Lots > 4 as at 01/09/2011 with Addresses**

Application Number	Old Application Ref	Description	Lodged	Status	Decided	Decision	#Lots	Address
DA/13879/2005/DA	10568/2005/COMB/DA	APPLICATION FOR COMBINED MATERIAL CHANGE OF USE & RECONFIGURING A LOT SITUATED AT 62 MAILMANS TRACK, BUNYA ON LAND DESCRIBED AS LOT 5 ON RP160883	28-Jun-05	Approved	04-Dec-06	Approved	7	76 Mailmans Track, DRAPER QLD 4520
DA/13879/2005/DA	10568/2005/COMB/DA	APPLICATION FOR COMBINED MATERIAL CHANGE OF USE & RECONFIGURING A LOT SITUATED AT 62 MAILMANS TRACK, BUNYA ON LAND DESCRIBED AS LOT 5 ON RP160883	28-Jun-05	Approved	04-Dec-06	Approved	7	90 Mailmans Track, DRAPER QLD 4520
DA/13879/2005/DA	10568/2005/COMB/DA	APPLICATION FOR COMBINED MATERIAL CHANGE OF USE & RECONFIGURING A LOT SITUATED AT 62 MAILMANS TRACK, BUNYA ON LAND DESCRIBED AS LOT 5 ON RP160883	28-Jun-05	Approved	04-Dec-06	Approved	7	98 Mailmans Track, DRAPER QLD 4520
DA/13879/2005/DA	10568/2005/COMB/DA	APPLICATION FOR COMBINED MATERIAL CHANGE OF USE & RECONFIGURING A LOT SITUATED AT 62 MAILMANS TRACK, BUNYA ON LAND DESCRIBED AS LOT 5 ON RP160883	28-Jun-05	Approved	04-Dec-06	Approved	7	Lot 7 Mailmans TrackDRAPER QLD 4520

**List of all DA Approvals since 01/01/2003 where Lots > 4 as at 01/09/2011 with Addresses**

Application Number	Old Application Ref	Description	Lodged	Status	Decided	Decision	#Lots	Address
DA/14022/2005/DA/1	10650/2005/COMB/DA	APPLICATION FOR COMBINED MATERIAL CHANGE OF USE AND RECONFIGURING A LOT SITUATED AT 25 MORGAN ROAD, ALBANY CREEK ON LAND DESCRIBED AS LOT 12 ON RP809871	04-Oct-05	Approved	03-Apr-06	Approved	22	1 Buttonwood Close, ALBANY CREEK QLD 4035
DA/14022/2005/DA/1	10650/2005/COMB/DA	APPLICATION FOR COMBINED MATERIAL CHANGE OF USE AND RECONFIGURING A LOT SITUATED AT 25 MORGAN ROAD, ALBANY CREEK ON LAND DESCRIBED AS LOT 12 ON RP809871	04-Oct-05	Approved	03-Apr-06	Approved	22	10 Buttonwood Close, ALBANY CREEK QLD 4035
DA/14022/2005/DA/1	10650/2005/COMB/DA	APPLICATION FOR COMBINED MATERIAL CHANGE OF USE AND RECONFIGURING A LOT SITUATED AT 25 MORGAN ROAD, ALBANY CREEK ON LAND DESCRIBED AS LOT 12 ON RP809871	04-Oct-05	Approved	03-Apr-06	Approved	22	11 Buttonwood Close, ALBANY CREEK QLD 4035
DA/14022/2005/DA/1	10650/2005/COMB/DA	APPLICATION FOR COMBINED MATERIAL CHANGE OF USE AND RECONFIGURING A LOT SITUATED AT 25 MORGAN ROAD, ALBANY CREEK ON LAND DESCRIBED AS LOT 12 ON RP809871	04-Oct-05	Approved	03-Apr-06	Approved	22	12 Buttonwood Close, ALBANY CREEK QLD 4035

**List of all DA Approvals since 01/01/2003 where Lots > 4 as at 01/09/2011 with Addresses**

Application Number	Old Application Ref	Description	Lodged	Status	Decided	Decision	#Lots	Address
DA/14022/2005/DA/1	10650/2005/COMB/DA	APPLICATION FOR COMBINED MATERIAL CHANGE OF USE AND RECONFIGURING A LOT SITUATED AT 25 MORGAN ROAD, ALBANY CREEK ON LAND DESCRIBED AS LOT 12 ON RP809871	04-Oct-05	Approved	03-Apr-06	Approved	22	14 Buttonwood Close, ALBANY CREEK QLD 4035
DA/14022/2005/DA/1	10650/2005/COMB/DA	APPLICATION FOR COMBINED MATERIAL CHANGE OF USE AND RECONFIGURING A LOT SITUATED AT 25 MORGAN ROAD, ALBANY CREEK ON LAND DESCRIBED AS LOT 12 ON RP809871	04-Oct-05	Approved	03-Apr-06	Approved	22	15 Buttonwood Close, ALBANY CREEK QLD 4035
DA/14022/2005/DA/1	10650/2005/COMB/DA	APPLICATION FOR COMBINED MATERIAL CHANGE OF USE AND RECONFIGURING A LOT SITUATED AT 25 MORGAN ROAD, ALBANY CREEK ON LAND DESCRIBED AS LOT 12 ON RP809871	04-Oct-05	Approved	03-Apr-06	Approved	22	2 Buttonwood Close, ALBANY CREEK QLD 4035
DA/14022/2005/DA/1	10650/2005/COMB/DA	APPLICATION FOR COMBINED MATERIAL CHANGE OF USE AND RECONFIGURING A LOT SITUATED AT 25 MORGAN ROAD, ALBANY CREEK ON LAND DESCRIBED AS LOT 12 ON RP809871	04-Oct-05	Approved	03-Apr-06	Approved	22	25 Morgan Road, ALBANY CREEK QLD 4035

**List of all DA Approvals since 01/01/2003 where Lots > 4 as at 01/09/2011 with Addresses**

Application Number	Old Application Ref	Description	Lodged	Status	Decided	Decision	#Lots	Address
DA/14022/2005/DA/1	10650/2005/COMB/DA	APPLICATION FOR COMBINED MATERIAL CHANGE OF USE AND RECONFIGURING A LOT SITUATED AT 25 MORGAN ROAD, ALBANY CREEK ON LAND DESCRIBED AS LOT 12 ON RP809871	04-Oct-05	Approved	03-Apr-06	Approved	22	25-31 Morgan Road, ALBANY CREEK QLD 4035
DA/14022/2005/DA/1	10650/2005/COMB/DA	APPLICATION FOR COMBINED MATERIAL CHANGE OF USE AND RECONFIGURING A LOT SITUATED AT 25 MORGAN ROAD, ALBANY CREEK ON LAND DESCRIBED AS LOT 12 ON RP809871	04-Oct-05	Approved	03-Apr-06	Approved	22	27 Morgan Road, ALBANY CREEK QLD 4035
DA/14022/2005/DA/1	10650/2005/COMB/DA	APPLICATION FOR COMBINED MATERIAL CHANGE OF USE AND RECONFIGURING A LOT SITUATED AT 25 MORGAN ROAD, ALBANY CREEK ON LAND DESCRIBED AS LOT 12 ON RP809871	04-Oct-05	Approved	03-Apr-06	Approved	22	29 Morgan Road, ALBANY CREEK QLD 4035
DA/14022/2005/DA/1	10650/2005/COMB/DA	APPLICATION FOR COMBINED MATERIAL CHANGE OF USE AND RECONFIGURING A LOT SITUATED AT 25 MORGAN ROAD, ALBANY CREEK ON LAND DESCRIBED AS LOT 12 ON RP809871	04-Oct-05	Approved	03-Apr-06	Approved	22	3 Buttonwood Close, ALBANY CREEK QLD 4035



**List of all DA Approvals since 01/01/2003 where Lots > 4 as at 01/09/2011 with Addresses**

Application Number	Old Application Ref	Description	Lodged	Status	Decided	Decision	#Lots	Address
DA/14022/2005/DA/1	10650/2005/COMB/DA	APPLICATION FOR COMBINED MATERIAL CHANGE OF USE AND RECONFIGURING A LOT SITUATED AT 25 MORGAN ROAD, ALBANY CREEK ON LAND DESCRIBED AS LOT 12 ON RP809871	04-Oct-05	Approved	03-Apr-06	Approved	22	31 Morgan Road, ALBANY CREEK QLD 4035
DA/14022/2005/DA/1	10650/2005/COMB/DA	APPLICATION FOR COMBINED MATERIAL CHANGE OF USE AND RECONFIGURING A LOT SITUATED AT 25 MORGAN ROAD, ALBANY CREEK ON LAND DESCRIBED AS LOT 12 ON RP809871	04-Oct-05	Approved	03-Apr-06	Approved	22	32 Wivenhoe Avenue, ALBANY CREEK QLD 4035
DA/14022/2005/DA/1	10650/2005/COMB/DA	APPLICATION FOR COMBINED MATERIAL CHANGE OF USE AND RECONFIGURING A LOT SITUATED AT 25 MORGAN ROAD, ALBANY CREEK ON LAND DESCRIBED AS LOT 12 ON RP809871	04-Oct-05	Approved	03-Apr-06	Approved	22	36 Wivenhoe Avenue, ALBANY CREEK QLD 4035
DA/14022/2005/DA/1	10650/2005/COMB/DA	APPLICATION FOR COMBINED MATERIAL CHANGE OF USE AND RECONFIGURING A LOT SITUATED AT 25 MORGAN ROAD, ALBANY CREEK ON LAND DESCRIBED AS LOT 12 ON RP809871	04-Oct-05	Approved	03-Apr-06	Approved	22	38 Wivenhoe Avenue, ALBANY CREEK QLD 4035

**List of all DA Approvals since 01/01/2003 where Lots > 4 as at 01/09/2011 with Addresses**

Application Number	Old Application Ref	Description	Lodged	Status	Decided	Decision	#Lots	Address
DA/14022/2005/DA/1	10650/2005/COMB/DA	APPLICATION FOR COMBINED MATERIAL CHANGE OF USE AND RECONFIGURING A LOT SITUATED AT 25 MORGAN ROAD, ALBANY CREEK ON LAND DESCRIBED AS LOT 12 ON RP809871	04-Oct-05	Approved	03-Apr-06	Approved	22	4 Buttonwood Close, ALBANY CREEK QLD 4035
DA/14022/2005/DA/1	10650/2005/COMB/DA	APPLICATION FOR COMBINED MATERIAL CHANGE OF USE AND RECONFIGURING A LOT SITUATED AT 25 MORGAN ROAD, ALBANY CREEK ON LAND DESCRIBED AS LOT 12 ON RP809871	04-Oct-05	Approved	03-Apr-06	Approved	22	40 Wivenhoe Avenue, ALBANY CREEK QLD 4035
DA/14022/2005/DA/1	10650/2005/COMB/DA	APPLICATION FOR COMBINED MATERIAL CHANGE OF USE AND RECONFIGURING A LOT SITUATED AT 25 MORGAN ROAD, ALBANY CREEK ON LAND DESCRIBED AS LOT 12 ON RP809871	04-Oct-05	Approved	03-Apr-06	Approved	22	5 Buttonwood Close, ALBANY CREEK QLD 4035
DA/14022/2005/DA/1	10650/2005/COMB/DA	APPLICATION FOR COMBINED MATERIAL CHANGE OF USE AND RECONFIGURING A LOT SITUATED AT 25 MORGAN ROAD, ALBANY CREEK ON LAND DESCRIBED AS LOT 12 ON RP809871	04-Oct-05	Approved	03-Apr-06	Approved	22	6 Buttonwood Close, ALBANY CREEK QLD 4035

**List of all DA Approvals since 01/01/2003 where Lots > 4 as at 01/09/2011 with Addresses**

Application Number	Old Application Ref	Description	Lodged	Status	Decided	Decision	#Lots	Address
DA/14022/2005/DA/1	10650/2005/COMB/DA	APPLICATION FOR COMBINED MATERIAL CHANGE OF USE AND RECONFIGURING A LOT SITUATED AT 25 MORGAN ROAD, ALBANY CREEK ON LAND DESCRIBED AS LOT 12 ON RP809871	04-Oct-05	Approved	03-Apr-06	Approved	22	7 Buttonwood Close, ALBANY CREEK QLD 4035
DA/14022/2005/DA/1	10650/2005/COMB/DA	APPLICATION FOR COMBINED MATERIAL CHANGE OF USE AND RECONFIGURING A LOT SITUATED AT 25 MORGAN ROAD, ALBANY CREEK ON LAND DESCRIBED AS LOT 12 ON RP809871	04-Oct-05	Approved	03-Apr-06	Approved	22	8 Buttonwood Close, ALBANY CREEK QLD 4035
DA/14022/2005/DA/1	10650/2005/COMB/DA	APPLICATION FOR COMBINED MATERIAL CHANGE OF USE AND RECONFIGURING A LOT SITUATED AT 25 MORGAN ROAD, ALBANY CREEK ON LAND DESCRIBED AS LOT 12 ON RP809871	04-Oct-05	Approved	03-Apr-06	Approved	22	9 Buttonwood Close, ALBANY CREEK QLD 4035
DA/14022/2005/DA/1	10650/2005/COMB/DA	APPLICATION FOR COMBINED MATERIAL CHANGE OF USE AND RECONFIGURING A LOT SITUATED AT 25 MORGAN ROAD, ALBANY CREEK ON LAND DESCRIBED AS LOT 12 ON RP809871	04-Oct-05	Approved	03-Apr-06	Approved	22	Ghost Gum Court Park 34 Wivenhoe Avenue, ALBANY CREEK QLD 4035

**List of all DA Approvals since 01/01/2003 where Lots > 4 as at 01/09/2011 with Addresses**

Application Number	Old Application Ref	Description	Lodged	Status	Decided	Decision	#Lots	Address
DA/13978/2005/DA/1	10629/2005/COMB/DA	APPLICATION FOR COMBINED MATERIAL CHANGE OF USE & RECONFIGURING A LOT SITUATED AT BUNYA ROAD AND BLUE HILLS DRIVE, BUNYA ON LAND DESCRIBED AS LOT 50 ON S31573 AND LOT 58 ON RP868892	01-Sep-05	Approved	20-Nov-07	Approved	95	1 Rainbird Close, BUNYA QLD 4055
DA/13978/2005/DA/1	10629/2005/COMB/DA	APPLICATION FOR COMBINED MATERIAL CHANGE OF USE & RECONFIGURING A LOT SITUATED AT BUNYA ROAD AND BLUE HILLS DRIVE, BUNYA ON LAND DESCRIBED AS LOT 50 ON S31573 AND LOT 58 ON RP868892	01-Sep-05	Approved	20-Nov-07	Approved	95	10 Birdsong Place, BUNYA QLD 4055
DA/13978/2005/DA/1	10629/2005/COMB/DA	APPLICATION FOR COMBINED MATERIAL CHANGE OF USE & RECONFIGURING A LOT SITUATED AT BUNYA ROAD AND BLUE HILLS DRIVE, BUNYA ON LAND DESCRIBED AS LOT 50 ON S31573 AND LOT 58 ON RP868892	01-Sep-05	Approved	20-Nov-07	Approved	95	11 Birdsong Place, BUNYA QLD 4055
DA/13978/2005/DA/1	10629/2005/COMB/DA	APPLICATION FOR COMBINED MATERIAL CHANGE OF USE & RECONFIGURING A LOT SITUATED AT BUNYA ROAD AND BLUE HILLS DRIVE, BUNYA ON LAND DESCRIBED AS LOT 50 ON S31573 AND LOT 58 ON RP868892	01-Sep-05	Approved	20-Nov-07	Approved	95	12 Birdsong Place, BUNYA QLD 4055

**List of all DA Approvals since 01/01/2003 where Lots > 4 as at 01/09/2011 with Addresses**

Application Number	Old Application Ref	Description	Lodged	Status	Decided	Decision	#Lots	Address
DA/13978/2005/DA/1	10629/2005/COMB/DA	APPLICATION FOR COMBINED MATERIAL CHANGE OF USE & RECONFIGURING A LOT SITUATED AT BUNYA ROAD AND BLUE HILLS DRIVE, BUNYA ON LAND DESCRIBED AS LOT 50 ON S31573 AND LOT 58 ON RP868892	01-Sep-05	Approved	20-Nov-07	Approved	95	1-25 Bunya Road, BUNYA QLD 4055
DA/13978/2005/DA/1	10629/2005/COMB/DA	APPLICATION FOR COMBINED MATERIAL CHANGE OF USE & RECONFIGURING A LOT SITUATED AT BUNYA ROAD AND BLUE HILLS DRIVE, BUNYA ON LAND DESCRIBED AS LOT 50 ON S31573 AND LOT 58 ON RP868892	01-Sep-05	Approved	20-Nov-07	Approved	95	13 Birdsong Place, BUNYA QLD 4055
DA/13978/2005/DA/1	10629/2005/COMB/DA	APPLICATION FOR COMBINED MATERIAL CHANGE OF USE & RECONFIGURING A LOT SITUATED AT BUNYA ROAD AND BLUE HILLS DRIVE, BUNYA ON LAND DESCRIBED AS LOT 50 ON S31573 AND LOT 58 ON RP868892	01-Sep-05	Approved	20-Nov-07	Approved	95	13 Rainbird Close, BUNYA QLD 4055
DA/13978/2005/DA/1	10629/2005/COMB/DA	APPLICATION FOR COMBINED MATERIAL CHANGE OF USE & RECONFIGURING A LOT SITUATED AT BUNYA ROAD AND BLUE HILLS DRIVE, BUNYA ON LAND DESCRIBED AS LOT 50 ON S31573 AND LOT 58 ON RP868892	01-Sep-05	Approved	20-Nov-07	Approved	95	14 Birdsong Place, BUNYA QLD 4055

**List of all DA Approvals since 01/01/2003 where Lots > 4 as at 01/09/2011 with Addresses**

Application Number	Old Application Ref	Description	Lodged	Status	Decided	Decision	#Lots	Address
DA/13978/2005/DA/1	10629/2005/COMB/DA	APPLICATION FOR COMBINED MATERIAL CHANGE OF USE & RECONFIGURING A LOT SITUATED AT BUNYA ROAD AND BLUE HILLS DRIVE, BUNYA ON LAND DESCRIBED AS LOT 50 ON S31573 AND LOT 58 ON RP868892	01-Sep-05	Approved	20-Nov-07	Approved	95	15 Rainbird Close, BUNYA QLD 4055
DA/13978/2005/DA/1	10629/2005/COMB/DA	APPLICATION FOR COMBINED MATERIAL CHANGE OF USE & RECONFIGURING A LOT SITUATED AT BUNYA ROAD AND BLUE HILLS DRIVE, BUNYA ON LAND DESCRIBED AS LOT 50 ON S31573 AND LOT 58 ON RP868892	01-Sep-05	Approved	20-Nov-07	Approved	95	16 Powerful Owl Court, BUNYA QLD 4055
DA/13978/2005/DA/1	10629/2005/COMB/DA	APPLICATION FOR COMBINED MATERIAL CHANGE OF USE & RECONFIGURING A LOT SITUATED AT BUNYA ROAD AND BLUE HILLS DRIVE, BUNYA ON LAND DESCRIBED AS LOT 50 ON S31573 AND LOT 58 ON RP868892	01-Sep-05	Approved	20-Nov-07	Approved	95	17 Rainbird Close, BUNYA QLD 4055
DA/13978/2005/DA/1	10629/2005/COMB/DA	APPLICATION FOR COMBINED MATERIAL CHANGE OF USE & RECONFIGURING A LOT SITUATED AT BUNYA ROAD AND BLUE HILLS DRIVE, BUNYA ON LAND DESCRIBED AS LOT 50 ON S31573 AND LOT 58 ON RP868892	01-Sep-05	Approved	20-Nov-07	Approved	95	18 Powerful Owl Court, BUNYA QLD 4055

**List of all DA Approvals since 01/01/2003 where Lots > 4 as at 01/09/2011 with Addresses**

Application Number	Old Application Ref	Description	Lodged	Status	Decided	Decision	#Lots	Address
DA/13978/2005/DA/1	10629/2005/COMB/DA	APPLICATION FOR COMBINED MATERIAL CHANGE OF USE & RECONFIGURING A LOT SITUATED AT BUNYA ROAD AND BLUE HILLS DRIVE, BUNYA ON LAND DESCRIBED AS LOT 50 ON S31573 AND LOT 58 ON RP868892	01-Sep-05	Approved	20-Nov-07	Approved	95	19 Powerful Owl Court, BUNYA QLD 4055
DA/13978/2005/DA/1	10629/2005/COMB/DA	APPLICATION FOR COMBINED MATERIAL CHANGE OF USE & RECONFIGURING A LOT SITUATED AT BUNYA ROAD AND BLUE HILLS DRIVE, BUNYA ON LAND DESCRIBED AS LOT 50 ON S31573 AND LOT 58 ON RP868892	01-Sep-05	Approved	20-Nov-07	Approved	95	19 Rainbird Close, BUNYA QLD 4055
DA/13978/2005/DA/1	10629/2005/COMB/DA	APPLICATION FOR COMBINED MATERIAL CHANGE OF USE & RECONFIGURING A LOT SITUATED AT BUNYA ROAD AND BLUE HILLS DRIVE, BUNYA ON LAND DESCRIBED AS LOT 50 ON S31573 AND LOT 58 ON RP868892	01-Sep-05	Approved	20-Nov-07	Approved	95	2 Rainbird Close, BUNYA QLD 4055
DA/13978/2005/DA/1	10629/2005/COMB/DA	APPLICATION FOR COMBINED MATERIAL CHANGE OF USE & RECONFIGURING A LOT SITUATED AT BUNYA ROAD AND BLUE HILLS DRIVE, BUNYA ON LAND DESCRIBED AS LOT 50 ON S31573 AND LOT 58 ON RP868892	01-Sep-05	Approved	20-Nov-07	Approved	95	2 Wilga Drive, BUNYA QLD 4055



**List of all DA Approvals since 01/01/2003 where Lots > 4 as at 01/09/2011 with Addresses**

Application Number	Old Application Ref	Description	Lodged	Status	Decided	Decision	#Lots	Address
DA/13978/2005/DA/1	10629/2005/COMB/DA	APPLICATION FOR COMBINED MATERIAL CHANGE OF USE & RECONFIGURING A LOT SITUATED AT BUNYA ROAD AND BLUE HILLS DRIVE, BUNYA ON LAND DESCRIBED AS LOT 50 ON S31573 AND LOT 58 ON RP868892	01-Sep-05	Approved	20-Nov-07	Approved	95	20 Powerful Owl Court, BUNYA QLD 4055
DA/13978/2005/DA/1	10629/2005/COMB/DA	APPLICATION FOR COMBINED MATERIAL CHANGE OF USE & RECONFIGURING A LOT SITUATED AT BUNYA ROAD AND BLUE HILLS DRIVE, BUNYA ON LAND DESCRIBED AS LOT 50 ON S31573 AND LOT 58 ON RP868892	01-Sep-05	Approved	20-Nov-07	Approved	95	21 Powerful Owl Court, BUNYA QLD 4055
DA/13978/2005/DA/1	10629/2005/COMB/DA	APPLICATION FOR COMBINED MATERIAL CHANGE OF USE & RECONFIGURING A LOT SITUATED AT BUNYA ROAD AND BLUE HILLS DRIVE, BUNYA ON LAND DESCRIBED AS LOT 50 ON S31573 AND LOT 58 ON RP868892	01-Sep-05	Approved	20-Nov-07	Approved	95	21 Rainbird Close, BUNYA QLD 4055
DA/13978/2005/DA/1	10629/2005/COMB/DA	APPLICATION FOR COMBINED MATERIAL CHANGE OF USE & RECONFIGURING A LOT SITUATED AT BUNYA ROAD AND BLUE HILLS DRIVE, BUNYA ON LAND DESCRIBED AS LOT 50 ON S31573 AND LOT 58 ON RP868892	01-Sep-05	Approved	20-Nov-07	Approved	95	23 Rainbird Close, BUNYA QLD 4055

**List of all DA Approvals since 01/01/2003 where Lots > 4 as at 01/09/2011 with Addresses**

Application Number	Old Application Ref	Description	Lodged	Status	Decided	Decision	#Lots	Address
DA/13978/2005/DA/1	10629/2005/COMB/DA	APPLICATION FOR COMBINED MATERIAL CHANGE OF USE & RECONFIGURING A LOT SITUATED AT BUNYA ROAD AND BLUE HILLS DRIVE, BUNYA ON LAND DESCRIBED AS LOT 50 ON S31573 AND LOT 58 ON RP868892	01-Sep-05	Approved	20-Nov-07	Approved	95	24 Rainbird Close, BUNYA QLD 4055
DA/13978/2005/DA/1	10629/2005/COMB/DA	APPLICATION FOR COMBINED MATERIAL CHANGE OF USE & RECONFIGURING A LOT SITUATED AT BUNYA ROAD AND BLUE HILLS DRIVE, BUNYA ON LAND DESCRIBED AS LOT 50 ON S31573 AND LOT 58 ON RP868892	01-Sep-05	Approved	20-Nov-07	Approved	95	25 Rainbird Close, BUNYA QLD 4055
DA/13978/2005/DA/1	10629/2005/COMB/DA	APPLICATION FOR COMBINED MATERIAL CHANGE OF USE & RECONFIGURING A LOT SITUATED AT BUNYA ROAD AND BLUE HILLS DRIVE, BUNYA ON LAND DESCRIBED AS LOT 50 ON S31573 AND LOT 58 ON RP868892	01-Sep-05	Approved	20-Nov-07	Approved	95	26 Rainbird Close, BUNYA QLD 4055
DA/13978/2005/DA/1	10629/2005/COMB/DA	APPLICATION FOR COMBINED MATERIAL CHANGE OF USE & RECONFIGURING A LOT SITUATED AT BUNYA ROAD AND BLUE HILLS DRIVE, BUNYA ON LAND DESCRIBED AS LOT 50 ON S31573 AND LOT 58 ON RP868892	01-Sep-05	Approved	20-Nov-07	Approved	95	27 Rainbird Close, BUNYA QLD 4055

**List of all DA Approvals since 01/01/2003 where Lots > 4 as at 01/09/2011 with Addresses**

Application Number	Old Application Ref	Description	Lodged	Status	Decided	Decision	#Lots	Address
DA/13978/2005/DA/1	10629/2005/COMB/DA	APPLICATION FOR COMBINED MATERIAL CHANGE OF USE & RECONFIGURING A LOT SITUATED AT BUNYA ROAD AND BLUE HILLS DRIVE, BUNYA ON LAND DESCRIBED AS LOT 50 ON S31573 AND LOT 58 ON RP868892	01-Sep-05	Approved	20-Nov-07	Approved	95	28 Rainbird Close, BUNYA QLD 4055
DA/13978/2005/DA/1	10629/2005/COMB/DA	APPLICATION FOR COMBINED MATERIAL CHANGE OF USE & RECONFIGURING A LOT SITUATED AT BUNYA ROAD AND BLUE HILLS DRIVE, BUNYA ON LAND DESCRIBED AS LOT 50 ON S31573 AND LOT 58 ON RP868892	01-Sep-05	Approved	20-Nov-07	Approved	95	30 Rainbird Close, BUNYA QLD 4055
DA/13978/2005/DA/1	10629/2005/COMB/DA	APPLICATION FOR COMBINED MATERIAL CHANGE OF USE & RECONFIGURING A LOT SITUATED AT BUNYA ROAD AND BLUE HILLS DRIVE, BUNYA ON LAND DESCRIBED AS LOT 50 ON S31573 AND LOT 58 ON RP868892	01-Sep-05	Approved	20-Nov-07	Approved	95	32 Rainbird Close, BUNYA QLD 4055
DA/13978/2005/DA/1	10629/2005/COMB/DA	APPLICATION FOR COMBINED MATERIAL CHANGE OF USE & RECONFIGURING A LOT SITUATED AT BUNYA ROAD AND BLUE HILLS DRIVE, BUNYA ON LAND DESCRIBED AS LOT 50 ON S31573 AND LOT 58 ON RP868892	01-Sep-05	Approved	20-Nov-07	Approved	95	33 Blue Hills Drive, BUNYA QLD 4055

**List of all DA Approvals since 01/01/2003 where Lots > 4 as at 01/09/2011 with Addresses**

Application Number	Old Application Ref	Description	Lodged	Status	Decided	Decision	#Lots	Address
DA/13978/2005/DA/1	10629/2005/COMB/DA	APPLICATION FOR COMBINED MATERIAL CHANGE OF USE & RECONFIGURING A LOT SITUATED AT BUNYA ROAD AND BLUE HILLS DRIVE, BUNYA ON LAND DESCRIBED AS LOT 50 ON S31573 AND LOT 58 ON RP868892	01-Sep-05	Approved	20-Nov-07	Approved	95	38 Blue Hills Drive, BUNYA QLD 4055
DA/13978/2005/DA/1	10629/2005/COMB/DA	APPLICATION FOR COMBINED MATERIAL CHANGE OF USE & RECONFIGURING A LOT SITUATED AT BUNYA ROAD AND BLUE HILLS DRIVE, BUNYA ON LAND DESCRIBED AS LOT 50 ON S31573 AND LOT 58 ON RP868892	01-Sep-05	Approved	20-Nov-07	Approved	95	4 Powerful Owl Court, BUNYA QLD 4055
DA/13978/2005/DA/1	10629/2005/COMB/DA	APPLICATION FOR COMBINED MATERIAL CHANGE OF USE & RECONFIGURING A LOT SITUATED AT BUNYA ROAD AND BLUE HILLS DRIVE, BUNYA ON LAND DESCRIBED AS LOT 50 ON S31573 AND LOT 58 ON RP868892	01-Sep-05	Approved	20-Nov-07	Approved	95	4 Wilga Drive, BUNYA QLD 4055
DA/13978/2005/DA/1	10629/2005/COMB/DA	APPLICATION FOR COMBINED MATERIAL CHANGE OF USE & RECONFIGURING A LOT SITUATED AT BUNYA ROAD AND BLUE HILLS DRIVE, BUNYA ON LAND DESCRIBED AS LOT 50 ON S31573 AND LOT 58 ON RP868892	01-Sep-05	Approved	20-Nov-07	Approved	95	45 Blue Hills Drive, BUNYA QLD 4055

**List of all DA Approvals since 01/01/2003 where Lots > 4 as at 01/09/2011 with Addresses**

Application Number	Old Application Ref	Description	Lodged	Status	Decided	Decision	#Lots	Address
DA/13978/2005/DA/1	10629/2005/COMB/DA	APPLICATION FOR COMBINED MATERIAL CHANGE OF USE & RECONFIGURING A LOT SITUATED AT BUNYA ROAD AND BLUE HILLS DRIVE, BUNYA ON LAND DESCRIBED AS LOT 50 ON S31573 AND LOT 58 ON RP868892	01-Sep-05	Approved	20-Nov-07	Approved	95	46 Blue Hills Drive, BUNYA QLD 4055
DA/13978/2005/DA/1	10629/2005/COMB/DA	APPLICATION FOR COMBINED MATERIAL CHANGE OF USE & RECONFIGURING A LOT SITUATED AT BUNYA ROAD AND BLUE HILLS DRIVE, BUNYA ON LAND DESCRIBED AS LOT 50 ON S31573 AND LOT 58 ON RP868892	01-Sep-05	Approved	20-Nov-07	Approved	95	47 Blue Hills Drive, BUNYA QLD 4055
DA/13978/2005/DA/1	10629/2005/COMB/DA	APPLICATION FOR COMBINED MATERIAL CHANGE OF USE & RECONFIGURING A LOT SITUATED AT BUNYA ROAD AND BLUE HILLS DRIVE, BUNYA ON LAND DESCRIBED AS LOT 50 ON S31573 AND LOT 58 ON RP868892	01-Sep-05	Approved	20-Nov-07	Approved	95	48 Blue Hills Drive, BUNYA QLD 4055
DA/13978/2005/DA/1	10629/2005/COMB/DA	APPLICATION FOR COMBINED MATERIAL CHANGE OF USE & RECONFIGURING A LOT SITUATED AT BUNYA ROAD AND BLUE HILLS DRIVE, BUNYA ON LAND DESCRIBED AS LOT 50 ON S31573 AND LOT 58 ON RP868892	01-Sep-05	Approved	20-Nov-07	Approved	95	49 Blue Hills Drive, BUNYA QLD 4055

**List of all DA Approvals since 01/01/2003 where Lots > 4 as at 01/09/2011 with Addresses**

Application Number	Old Application Ref	Description	Lodged	Status	Decided	Decision	#Lots	Address
DA/13978/2005/DA/1	10629/2005/COMB/DA	APPLICATION FOR COMBINED MATERIAL CHANGE OF USE & RECONFIGURING A LOT SITUATED AT BUNYA ROAD AND BLUE HILLS DRIVE, BUNYA ON LAND DESCRIBED AS LOT 50 ON S31573 AND LOT 58 ON RP868892	01-Sep-05	Approved	20-Nov-07	Approved	95	50 Blue Hills Drive, BUNYA QLD 4055
DA/13978/2005/DA/1	10629/2005/COMB/DA	APPLICATION FOR COMBINED MATERIAL CHANGE OF USE & RECONFIGURING A LOT SITUATED AT BUNYA ROAD AND BLUE HILLS DRIVE, BUNYA ON LAND DESCRIBED AS LOT 50 ON S31573 AND LOT 58 ON RP868892	01-Sep-05	Approved	20-Nov-07	Approved	95	51 Blue Hills Drive, BUNYA QLD 4055
DA/13978/2005/DA/1	10629/2005/COMB/DA	APPLICATION FOR COMBINED MATERIAL CHANGE OF USE & RECONFIGURING A LOT SITUATED AT BUNYA ROAD AND BLUE HILLS DRIVE, BUNYA ON LAND DESCRIBED AS LOT 50 ON S31573 AND LOT 58 ON RP868892	01-Sep-05	Approved	20-Nov-07	Approved	95	52 Blue Hills Drive, BUNYA QLD 4055
DA/13978/2005/DA/1	10629/2005/COMB/DA	APPLICATION FOR COMBINED MATERIAL CHANGE OF USE & RECONFIGURING A LOT SITUATED AT BUNYA ROAD AND BLUE HILLS DRIVE, BUNYA ON LAND DESCRIBED AS LOT 50 ON S31573 AND LOT 58 ON RP868892	01-Sep-05	Approved	20-Nov-07	Approved	95	53 Blue Hills Drive, BUNYA QLD 4055

**List of all DA Approvals since 01/01/2003 where Lots > 4 as at 01/09/2011 with Addresses**

Application Number	Old Application Ref	Description	Lodged	Status	Decided	Decision	#Lots	Address
DA/13978/2005/DA/1	10629/2005/COMB/DA	APPLICATION FOR COMBINED MATERIAL CHANGE OF USE & RECONFIGURING A LOT SITUATED AT BUNYA ROAD AND BLUE HILLS DRIVE, BUNYA ON LAND DESCRIBED AS LOT 50 ON S31573 AND LOT 58 ON RP868892	01-Sep-05	Approved	20-Nov-07	Approved	95	54 Blue Hills Drive, BUNYA QLD 4055
DA/13978/2005/DA/1	10629/2005/COMB/DA	APPLICATION FOR COMBINED MATERIAL CHANGE OF USE & RECONFIGURING A LOT SITUATED AT BUNYA ROAD AND BLUE HILLS DRIVE, BUNYA ON LAND DESCRIBED AS LOT 50 ON S31573 AND LOT 58 ON RP868892	01-Sep-05	Approved	20-Nov-07	Approved	95	541 Bunya Road, BUNYA QLD 4055
DA/13978/2005/DA/1	10629/2005/COMB/DA	APPLICATION FOR COMBINED MATERIAL CHANGE OF USE & RECONFIGURING A LOT SITUATED AT BUNYA ROAD AND BLUE HILLS DRIVE, BUNYA ON LAND DESCRIBED AS LOT 50 ON S31573 AND LOT 58 ON RP868892	01-Sep-05	Approved	20-Nov-07	Approved	95	543 Bunya Road, BUNYA QLD 4055
DA/13978/2005/DA/1	10629/2005/COMB/DA	APPLICATION FOR COMBINED MATERIAL CHANGE OF USE & RECONFIGURING A LOT SITUATED AT BUNYA ROAD AND BLUE HILLS DRIVE, BUNYA ON LAND DESCRIBED AS LOT 50 ON S31573 AND LOT 58 ON RP868892	01-Sep-05	Approved	20-Nov-07	Approved	95	547 Bunya Road, BUNYA QLD 4055



**List of all DA Approvals since 01/01/2003 where Lots > 4 as at 01/09/2011 with Addresses**

Application Number	Old Application Ref	Description	Lodged	Status	Decided	Decision	#Lots	Address
DA/13978/2005/DA/1	10629/2005/COMB/DA	APPLICATION FOR COMBINED MATERIAL CHANGE OF USE & RECONFIGURING A LOT SITUATED AT BUNYA ROAD AND BLUE HILLS DRIVE, BUNYA ON LAND DESCRIBED AS LOT 50 ON S31573 AND LOT 58 ON RP868892	01-Sep-05	Approved	20-Nov-07	Approved	95	55 Blue Hills Drive, BUNYA QLD 4055
DA/13978/2005/DA/1	10629/2005/COMB/DA	APPLICATION FOR COMBINED MATERIAL CHANGE OF USE & RECONFIGURING A LOT SITUATED AT BUNYA ROAD AND BLUE HILLS DRIVE, BUNYA ON LAND DESCRIBED AS LOT 50 ON S31573 AND LOT 58 ON RP868892	01-Sep-05	Approved	20-Nov-07	Approved	95	551 Bunya Road, BUNYA QLD 4055
DA/13978/2005/DA/1	10629/2005/COMB/DA	APPLICATION FOR COMBINED MATERIAL CHANGE OF USE & RECONFIGURING A LOT SITUATED AT BUNYA ROAD AND BLUE HILLS DRIVE, BUNYA ON LAND DESCRIBED AS LOT 50 ON S31573 AND LOT 58 ON RP868892	01-Sep-05	Approved	20-Nov-07	Approved	95	56 Blue Hills Drive, BUNYA QLD 4055
DA/13978/2005/DA/1	10629/2005/COMB/DA	APPLICATION FOR COMBINED MATERIAL CHANGE OF USE & RECONFIGURING A LOT SITUATED AT BUNYA ROAD AND BLUE HILLS DRIVE, BUNYA ON LAND DESCRIBED AS LOT 50 ON S31573 AND LOT 58 ON RP868892	01-Sep-05	Approved	20-Nov-07	Approved	95	57 Blue Hills Drive, BUNYA QLD 4055

**List of all DA Approvals since 01/01/2003 where Lots > 4 as at 01/09/2011 with Addresses**

Application Number	Old Application Ref	Description	Lodged	Status	Decided	Decision	#Lots	Address
DA/13978/2005/DA/1	10629/2005/COMB/DA	APPLICATION FOR COMBINED MATERIAL CHANGE OF USE & RECONFIGURING A LOT SITUATED AT BUNYA ROAD AND BLUE HILLS DRIVE, BUNYA ON LAND DESCRIBED AS LOT 50 ON S31573 AND LOT 58 ON RP868892	01-Sep-05	Approved	20-Nov-07	Approved	95	6 Powerful Owl Court, BUNYA QLD 4055
DA/13978/2005/DA/1	10629/2005/COMB/DA	APPLICATION FOR COMBINED MATERIAL CHANGE OF USE & RECONFIGURING A LOT SITUATED AT BUNYA ROAD AND BLUE HILLS DRIVE, BUNYA ON LAND DESCRIBED AS LOT 50 ON S31573 AND LOT 58 ON RP868892	01-Sep-05	Approved	20-Nov-07	Approved	95	6 Wilga Drive, BUNYA QLD 4055
DA/13978/2005/DA/1	10629/2005/COMB/DA	APPLICATION FOR COMBINED MATERIAL CHANGE OF USE & RECONFIGURING A LOT SITUATED AT BUNYA ROAD AND BLUE HILLS DRIVE, BUNYA ON LAND DESCRIBED AS LOT 50 ON S31573 AND LOT 58 ON RP868892	01-Sep-05	Approved	20-Nov-07	Approved	95	8 Powerful Owl Court, BUNYA QLD 4055
DA/13978/2005/DA/1	10629/2005/COMB/DA	APPLICATION FOR COMBINED MATERIAL CHANGE OF USE & RECONFIGURING A LOT SITUATED AT BUNYA ROAD AND BLUE HILLS DRIVE, BUNYA ON LAND DESCRIBED AS LOT 50 ON S31573 AND LOT 58 ON RP868892	01-Sep-05	Approved	20-Nov-07	Approved	95	82 Blue Hills Drive, BUNYA QLD 4055

**List of all DA Approvals since 01/01/2003 where Lots > 4 as at 01/09/2011 with Addresses**

Application Number	Old Application Ref	Description	Lodged	Status	Decided	Decision	#Lots	Address
DA/13978/2005/DA/1	10629/2005/COMB/DA	APPLICATION FOR COMBINED MATERIAL CHANGE OF USE & RECONFIGURING A LOT SITUATED AT BUNYA ROAD AND BLUE HILLS DRIVE, BUNYA ON LAND DESCRIBED AS LOT 50 ON S31573 AND LOT 58 ON RP868892	01-Sep-05	Approved	20-Nov-07	Approved	95	84 Blue Hills Drive, BUNYA QLD 4055
DA/13978/2005/DA/1	10629/2005/COMB/DA	APPLICATION FOR COMBINED MATERIAL CHANGE OF USE & RECONFIGURING A LOT SITUATED AT BUNYA ROAD AND BLUE HILLS DRIVE, BUNYA ON LAND DESCRIBED AS LOT 50 ON S31573 AND LOT 58 ON RP868892	01-Sep-05	Approved	20-Nov-07	Approved	95	86 Blue Hills Drive, BUNYA QLD 4055
DA/13978/2005/DA/1	10629/2005/COMB/DA	APPLICATION FOR COMBINED MATERIAL CHANGE OF USE & RECONFIGURING A LOT SITUATED AT BUNYA ROAD AND BLUE HILLS DRIVE, BUNYA ON LAND DESCRIBED AS LOT 50 ON S31573 AND LOT 58 ON RP868892	01-Sep-05	Approved	20-Nov-07	Approved	95	88 Blue Hills Drive, BUNYA QLD 4055
DA/13978/2005/DA/1	10629/2005/COMB/DA	APPLICATION FOR COMBINED MATERIAL CHANGE OF USE & RECONFIGURING A LOT SITUATED AT BUNYA ROAD AND BLUE HILLS DRIVE, BUNYA ON LAND DESCRIBED AS LOT 50 ON S31573 AND LOT 58 ON RP868892	01-Sep-05	Approved	20-Nov-07	Approved	95	9 Birdsong Place, BUNYA QLD 4055

**List of all DA Approvals since 01/01/2003 where Lots > 4 as at 01/09/2011 with Addresses**

Application Number	Old Application Ref	Description	Lodged	Status	Decided	Decision	#Lots	Address
DA/13978/2005/DA/1	10629/2005/COMB/DA	APPLICATION FOR COMBINED MATERIAL CHANGE OF USE & RECONFIGURING A LOT SITUATED AT BUNYA ROAD AND BLUE HILLS DRIVE, BUNYA ON LAND DESCRIBED AS LOT 50 ON S31573 AND LOT 58 ON RP868892	01-Sep-05	Approved	20-Nov-07	Approved	95	90 Blue Hills Drive, BUNYA QLD 4055
DA/13978/2005/DA/1	10629/2005/COMB/DA	APPLICATION FOR COMBINED MATERIAL CHANGE OF USE & RECONFIGURING A LOT SITUATED AT BUNYA ROAD AND BLUE HILLS DRIVE, BUNYA ON LAND DESCRIBED AS LOT 50 ON S31573 AND LOT 58 ON RP868892	01-Sep-05	Approved	20-Nov-07	Approved	95	92 Blue Hills Drive, BUNYA QLD 4055
DA/13978/2005/DA/1	10629/2005/COMB/DA	APPLICATION FOR COMBINED MATERIAL CHANGE OF USE & RECONFIGURING A LOT SITUATED AT BUNYA ROAD AND BLUE HILLS DRIVE, BUNYA ON LAND DESCRIBED AS LOT 50 ON S31573 AND LOT 58 ON RP868892	01-Sep-05	Approved	20-Nov-07	Approved	95	94 Blue Hills Drive, BUNYA QLD 4055
DA/13978/2005/DA/1	10629/2005/COMB/DA	APPLICATION FOR COMBINED MATERIAL CHANGE OF USE & RECONFIGURING A LOT SITUATED AT BUNYA ROAD AND BLUE HILLS DRIVE, BUNYA ON LAND DESCRIBED AS LOT 50 ON S31573 AND LOT 58 ON RP868892	01-Sep-05	Approved	20-Nov-07	Approved	95	Lot 50 Elias Collins RoadBUNYA QLD 4055

**List of all DA Approvals since 01/01/2003 where Lots > 4 as at 01/09/2011 with Addresses**

Application Number	Old Application Ref	Description	Lodged	Status	Decided	Decision	#Lots	Address
DA/13978/2005/DA/1	10629/2005/COMB/DA	APPLICATION FOR COMBINED MATERIAL CHANGE OF USE & RECONFIGURING A LOT SITUATED AT BUNYA ROAD AND BLUE HILLS DRIVE, BUNYA ON LAND DESCRIBED AS LOT 50 ON S31573 AND LOT 58 ON RP868892	01-Sep-05	Approved	20-Nov-07	Approved	95	Lot 58 Bunya RoadBUNYA QLD 4055
DA/13978/2005/DA/1	10629/2005/COMB/DA	APPLICATION FOR COMBINED MATERIAL CHANGE OF USE & RECONFIGURING A LOT SITUATED AT BUNYA ROAD AND BLUE HILLS DRIVE, BUNYA ON LAND DESCRIBED AS LOT 50 ON S31573 AND LOT 58 ON RP868892	01-Sep-05	Approved	20-Nov-07	Approved	95	Lot 900 Bunya RoadBUNYA QLD 4055
DA/13978/2005/DA/1	10629/2005/COMB/DA	APPLICATION FOR COMBINED MATERIAL CHANGE OF USE & RECONFIGURING A LOT SITUATED AT BUNYA ROAD AND BLUE HILLS DRIVE, BUNYA ON LAND DESCRIBED AS LOT 50 ON S31573 AND LOT 58 ON RP868892	01-Sep-05	Approved	20-Nov-07	Approved	95	Lot 901 Bunya RoadBUNYA QLD 4055
DA/13978/2005/DA/1	10629/2005/COMB/DA	APPLICATION FOR COMBINED MATERIAL CHANGE OF USE & RECONFIGURING A LOT SITUATED AT BUNYA ROAD AND BLUE HILLS DRIVE, BUNYA ON LAND DESCRIBED AS LOT 50 ON S31573 AND LOT 58 ON RP868892	01-Sep-05	Approved	20-Nov-07	Approved	95	Lot 902 Bunya RoadBUNYA QLD 4055

**List of all DA Approvals since 01/01/2003 where Lots > 4 as at 01/09/2011 with Addresses**

Application Number	Old Application Ref	Description	Lodged	Status	Decided	Decision	#Lots	Address
DA/13978/2005/DA/1	10629/2005/COMB/DA	APPLICATION FOR COMBINED MATERIAL CHANGE OF USE & RECONFIGURING A LOT SITUATED AT BUNYA ROAD AND BLUE HILLS DRIVE, BUNYA ON LAND DESCRIBED AS LOT 50 ON S31573 AND LOT 58 ON RP868892	01-Sep-05	Approved	20-Nov-07	Approved	95	Lot 904 Bunya RoadBUNYA QLD 4055
DA/15969/2006/DA	11029/2006/COMB/DA	APPLICATION FOR COMBINED MATERIAL CHANGE OF USE AND RECONFIGURING A LOT AT OLD NORTH ROAD WARNER ON LAND DESCRIBED AS LOT 903 ON SP193299	13-Dec-06	Approved	10-Apr-07	Approved	96	1 Barambah Circuit, WARNER QLD 4500
DA/15969/2006/DA	11029/2006/COMB/DA	APPLICATION FOR COMBINED MATERIAL CHANGE OF USE AND RECONFIGURING A LOT AT OLD NORTH ROAD WARNER ON LAND DESCRIBED AS LOT 903 ON SP193299	13-Dec-06	Approved	10-Apr-07	Approved	96	1 Winnipeg Street, WARNER QLD 4500
DA/15969/2006/DA	11029/2006/COMB/DA	APPLICATION FOR COMBINED MATERIAL CHANGE OF USE AND RECONFIGURING A LOT AT OLD NORTH ROAD WARNER ON LAND DESCRIBED AS LOT 903 ON SP193299	13-Dec-06	Approved	10-Apr-07	Approved	96	10 Barambah Circuit, WARNER QLD 4500

**List of all DA Approvals since 01/01/2003 where Lots > 4 as at 01/09/2011 with Addresses**

<b>Application Number</b>	<b>Old Application Ref</b>	<b>Description</b>	<b>Lodged</b>	<b>Status</b>	<b>Decided</b>	<b>Decision</b>	<b>#Lots</b>	<b>Address</b>
DA/15969/2006/DA	11029/2006/COMB/DA	APPLICATION FOR COMBINED MATERIAL CHANGE OF USE AND RECONFIGURING A LOT AT OLD NORTH ROAD WARNER ON LAND DESCRIBED AS LOT 903 ON SP193299	13-Dec-06	Approved	10-Apr-07	Approved	96	10 Capabella Court, WARNER QLD 4500
DA/15969/2006/DA	11029/2006/COMB/DA	APPLICATION FOR COMBINED MATERIAL CHANGE OF USE AND RECONFIGURING A LOT AT OLD NORTH ROAD WARNER ON LAND DESCRIBED AS LOT 903 ON SP193299	13-Dec-06	Approved	10-Apr-07	Approved	96	10 Silvabank Court, WARNER QLD 4500
DA/15969/2006/DA	11029/2006/COMB/DA	APPLICATION FOR COMBINED MATERIAL CHANGE OF USE AND RECONFIGURING A LOT AT OLD NORTH ROAD WARNER ON LAND DESCRIBED AS LOT 903 ON SP193299	13-Dec-06	Approved	10-Apr-07	Approved	96	11 Barambah Circuit, WARNER QLD 4500
DA/15969/2006/DA	11029/2006/COMB/DA	APPLICATION FOR COMBINED MATERIAL CHANGE OF USE AND RECONFIGURING A LOT AT OLD NORTH ROAD WARNER ON LAND DESCRIBED AS LOT 903 ON SP193299	13-Dec-06	Approved	10-Apr-07	Approved	96	11 Capabella Court, WARNER QLD 4500



**List of all DA Approvals since 01/01/2003 where Lots > 4 as at 01/09/2011 with Addresses**

Application Number	Old Application Ref	Description	Lodged	Status	Decided	Decision	#Lots	Address
DA/15969/2006/DA	11029/2006/COMB/DA	APPLICATION FOR COMBINED MATERIAL CHANGE OF USE AND RECONFIGURING A LOT AT OLD NORTH ROAD WARNER ON LAND DESCRIBED AS LOT 903 ON SP193299	13-Dec-06	Approved	10-Apr-07	Approved	96	11 Winnipeg Street, WARNER QLD 4500
DA/15969/2006/DA	11029/2006/COMB/DA	APPLICATION FOR COMBINED MATERIAL CHANGE OF USE AND RECONFIGURING A LOT AT OLD NORTH ROAD WARNER ON LAND DESCRIBED AS LOT 903 ON SP193299	13-Dec-06	Approved	10-Apr-07	Approved	96	12 Barambah Circuit, WARNER QLD 4500
DA/15969/2006/DA	11029/2006/COMB/DA	APPLICATION FOR COMBINED MATERIAL CHANGE OF USE AND RECONFIGURING A LOT AT OLD NORTH ROAD WARNER ON LAND DESCRIBED AS LOT 903 ON SP193299	13-Dec-06	Approved	10-Apr-07	Approved	96	12 Capabella Court, WARNER QLD 4500
DA/15969/2006/DA	11029/2006/COMB/DA	APPLICATION FOR COMBINED MATERIAL CHANGE OF USE AND RECONFIGURING A LOT AT OLD NORTH ROAD WARNER ON LAND DESCRIBED AS LOT 903 ON SP193299	13-Dec-06	Approved	10-Apr-07	Approved	96	14 Barambah Circuit, WARNER QLD 4500

**List of all DA Approvals since 01/01/2003 where Lots > 4 as at 01/09/2011 with Addresses**

Application Number	Old Application Ref	Description	Lodged	Status	Decided	Decision	#Lots	Address
DA/15969/2006/DA	11029/2006/COMB/DA	APPLICATION FOR COMBINED MATERIAL CHANGE OF USE AND RECONFIGURING A LOT AT OLD NORTH ROAD WARNER ON LAND DESCRIBED AS LOT 903 ON SP193299	13-Dec-06	Approved	10-Apr-07	Approved	96	15 Barambah Circuit, WARNER QLD 4500
DA/15969/2006/DA	11029/2006/COMB/DA	APPLICATION FOR COMBINED MATERIAL CHANGE OF USE AND RECONFIGURING A LOT AT OLD NORTH ROAD WARNER ON LAND DESCRIBED AS LOT 903 ON SP193299	13-Dec-06	Approved	10-Apr-07	Approved	96	15 Winnipeg Street, WARNER QLD 4500
DA/15969/2006/DA	11029/2006/COMB/DA	APPLICATION FOR COMBINED MATERIAL CHANGE OF USE AND RECONFIGURING A LOT AT OLD NORTH ROAD WARNER ON LAND DESCRIBED AS LOT 903 ON SP193299	13-Dec-06	Approved	10-Apr-07	Approved	96	16 Barambah Circuit, WARNER QLD 4500
DA/15969/2006/DA	11029/2006/COMB/DA	APPLICATION FOR COMBINED MATERIAL CHANGE OF USE AND RECONFIGURING A LOT AT OLD NORTH ROAD WARNER ON LAND DESCRIBED AS LOT 903 ON SP193299	13-Dec-06	Approved	10-Apr-07	Approved	96	17 Barambah Circuit, WARNER QLD 4500

**List of all DA Approvals since 01/01/2003 where Lots > 4 as at 01/09/2011 with Addresses**

Application Number	Old Application Ref	Description	Lodged	Status	Decided	Decision	#Lots	Address
DA/15969/2006/DA	11029/2006/COMB/DA	APPLICATION FOR COMBINED MATERIAL CHANGE OF USE AND RECONFIGURING A LOT AT OLD NORTH ROAD WARNER ON LAND DESCRIBED AS LOT 903 ON SP193299	13-Dec-06	Approved	10-Apr-07	Approved	96	18 Barambah Circuit, WARNER QLD 4500
DA/15969/2006/DA	11029/2006/COMB/DA	APPLICATION FOR COMBINED MATERIAL CHANGE OF USE AND RECONFIGURING A LOT AT OLD NORTH ROAD WARNER ON LAND DESCRIBED AS LOT 903 ON SP193299	13-Dec-06	Approved	10-Apr-07	Approved	96	19 Barambah Circuit, WARNER QLD 4500
DA/15969/2006/DA	11029/2006/COMB/DA	APPLICATION FOR COMBINED MATERIAL CHANGE OF USE AND RECONFIGURING A LOT AT OLD NORTH ROAD WARNER ON LAND DESCRIBED AS LOT 903 ON SP193299	13-Dec-06	Approved	10-Apr-07	Approved	96	2 Barambah Circuit, WARNER QLD 4500
DA/15969/2006/DA	11029/2006/COMB/DA	APPLICATION FOR COMBINED MATERIAL CHANGE OF USE AND RECONFIGURING A LOT AT OLD NORTH ROAD WARNER ON LAND DESCRIBED AS LOT 903 ON SP193299	13-Dec-06	Approved	10-Apr-07	Approved	96	20 Barambah Circuit, WARNER QLD 4500

**List of all DA Approvals since 01/01/2003 where Lots > 4 as at 01/09/2011 with Addresses**

<b>Application Number</b>	<b>Old Application Ref</b>	<b>Description</b>	<b>Lodged</b>	<b>Status</b>	<b>Decided</b>	<b>Decision</b>	<b>#Lots</b>	<b>Address</b>
DA/15969/2006/DA	11029/2006/COMB/DA	APPLICATION FOR COMBINED MATERIAL CHANGE OF USE AND RECONFIGURING A LOT AT OLD NORTH ROAD WARNER ON LAND DESCRIBED AS LOT 903 ON SP193299	13-Dec-06	Approved	10-Apr-07	Approved	96	21 Barambah Circuit, WARNER QLD 4500
DA/15969/2006/DA	11029/2006/COMB/DA	APPLICATION FOR COMBINED MATERIAL CHANGE OF USE AND RECONFIGURING A LOT AT OLD NORTH ROAD WARNER ON LAND DESCRIBED AS LOT 903 ON SP193299	13-Dec-06	Approved	10-Apr-07	Approved	96	22 Barambah Circuit, WARNER QLD 4500
DA/15969/2006/DA	11029/2006/COMB/DA	APPLICATION FOR COMBINED MATERIAL CHANGE OF USE AND RECONFIGURING A LOT AT OLD NORTH ROAD WARNER ON LAND DESCRIBED AS LOT 903 ON SP193299	13-Dec-06	Approved	10-Apr-07	Approved	96	22 Ontario Drive, WARNER QLD 4500
DA/15969/2006/DA	11029/2006/COMB/DA	APPLICATION FOR COMBINED MATERIAL CHANGE OF USE AND RECONFIGURING A LOT AT OLD NORTH ROAD WARNER ON LAND DESCRIBED AS LOT 903 ON SP193299	13-Dec-06	Approved	10-Apr-07	Approved	96	23 Barambah Circuit, WARNER QLD 4500

**List of all DA Approvals since 01/01/2003 where Lots > 4 as at 01/09/2011 with Addresses**

Application Number	Old Application Ref	Description	Lodged	Status	Decided	Decision	#Lots	Address
DA/15969/2006/DA	11029/2006/COMB/DA	APPLICATION FOR COMBINED MATERIAL CHANGE OF USE AND RECONFIGURING A LOT AT OLD NORTH ROAD WARNER ON LAND DESCRIBED AS LOT 903 ON SP193299	13-Dec-06	Approved	10-Apr-07	Approved	96	24 Barambah Circuit, WARNER QLD 4500
DA/15969/2006/DA	11029/2006/COMB/DA	APPLICATION FOR COMBINED MATERIAL CHANGE OF USE AND RECONFIGURING A LOT AT OLD NORTH ROAD WARNER ON LAND DESCRIBED AS LOT 903 ON SP193299	13-Dec-06	Approved	10-Apr-07	Approved	96	24 Ontario Drive, WARNER QLD 4500
DA/15969/2006/DA	11029/2006/COMB/DA	APPLICATION FOR COMBINED MATERIAL CHANGE OF USE AND RECONFIGURING A LOT AT OLD NORTH ROAD WARNER ON LAND DESCRIBED AS LOT 903 ON SP193299	13-Dec-06	Approved	10-Apr-07	Approved	96	25 Barambah Circuit, WARNER QLD 4500
DA/15969/2006/DA	11029/2006/COMB/DA	APPLICATION FOR COMBINED MATERIAL CHANGE OF USE AND RECONFIGURING A LOT AT OLD NORTH ROAD WARNER ON LAND DESCRIBED AS LOT 903 ON SP193299	13-Dec-06	Approved	10-Apr-07	Approved	96	26 Barambah Circuit, WARNER QLD 4500

**List of all DA Approvals since 01/01/2003 where Lots > 4 as at 01/09/2011 with Addresses**

<b>Application Number</b>	<b>Old Application Ref</b>	<b>Description</b>	<b>Lodged</b>	<b>Status</b>	<b>Decided</b>	<b>Decision</b>	<b>#Lots</b>	<b>Address</b>
DA/15969/2006/DA	11029/2006/COMB/DA	APPLICATION FOR COMBINED MATERIAL CHANGE OF USE AND RECONFIGURING A LOT AT OLD NORTH ROAD WARNER ON LAND DESCRIBED AS LOT 903 ON SP193299	13-Dec-06	Approved	10-Apr-07	Approved	96	26 Ontario Drive, WARNER QLD 4500
DA/15969/2006/DA	11029/2006/COMB/DA	APPLICATION FOR COMBINED MATERIAL CHANGE OF USE AND RECONFIGURING A LOT AT OLD NORTH ROAD WARNER ON LAND DESCRIBED AS LOT 903 ON SP193299	13-Dec-06	Approved	10-Apr-07	Approved	96	27 Barambah Circuit, WARNER QLD 4500
DA/15969/2006/DA	11029/2006/COMB/DA	APPLICATION FOR COMBINED MATERIAL CHANGE OF USE AND RECONFIGURING A LOT AT OLD NORTH ROAD WARNER ON LAND DESCRIBED AS LOT 903 ON SP193299	13-Dec-06	Approved	10-Apr-07	Approved	96	28 Barambah Circuit, WARNER QLD 4500
DA/15969/2006/DA	11029/2006/COMB/DA	APPLICATION FOR COMBINED MATERIAL CHANGE OF USE AND RECONFIGURING A LOT AT OLD NORTH ROAD WARNER ON LAND DESCRIBED AS LOT 903 ON SP193299	13-Dec-06	Approved	10-Apr-07	Approved	96	28 Ontario Drive, WARNER QLD 4500

**List of all DA Approvals since 01/01/2003 where Lots > 4 as at 01/09/2011 with Addresses**

Application Number	Old Application Ref	Description	Lodged	Status	Decided	Decision	#Lots	Address
DA/15969/2006/DA	11029/2006/COMB/DA	APPLICATION FOR COMBINED MATERIAL CHANGE OF USE AND RECONFIGURING A LOT AT OLD NORTH ROAD WARNER ON LAND DESCRIBED AS LOT 903 ON SP193299	13-Dec-06	Approved	10-Apr-07	Approved	96	29 Barambah Circuit, WARNER QLD 4500
DA/15969/2006/DA	11029/2006/COMB/DA	APPLICATION FOR COMBINED MATERIAL CHANGE OF USE AND RECONFIGURING A LOT AT OLD NORTH ROAD WARNER ON LAND DESCRIBED AS LOT 903 ON SP193299	13-Dec-06	Approved	10-Apr-07	Approved	96	3 Barambah Circuit, WARNER QLD 4500
DA/15969/2006/DA	11029/2006/COMB/DA	APPLICATION FOR COMBINED MATERIAL CHANGE OF USE AND RECONFIGURING A LOT AT OLD NORTH ROAD WARNER ON LAND DESCRIBED AS LOT 903 ON SP193299	13-Dec-06	Approved	10-Apr-07	Approved	96	3 Capabella Court, WARNER QLD 4500
DA/15969/2006/DA	11029/2006/COMB/DA	APPLICATION FOR COMBINED MATERIAL CHANGE OF USE AND RECONFIGURING A LOT AT OLD NORTH ROAD WARNER ON LAND DESCRIBED AS LOT 903 ON SP193299	13-Dec-06	Approved	10-Apr-07	Approved	96	3 Silvabank Court, WARNER QLD 4500



**List of all DA Approvals since 01/01/2003 where Lots > 4 as at 01/09/2011 with Addresses**

Application Number	Old Application Ref	Description	Lodged	Status	Decided	Decision	#Lots	Address
DA/15969/2006/DA	11029/2006/COMB/DA	APPLICATION FOR COMBINED MATERIAL CHANGE OF USE AND RECONFIGURING A LOT AT OLD NORTH ROAD WARNER ON LAND DESCRIBED AS LOT 903 ON SP193299	13-Dec-06	Approved	10-Apr-07	Approved	96	3 Winnipeg Street, WARNER QLD 4500
DA/15969/2006/DA	11029/2006/COMB/DA	APPLICATION FOR COMBINED MATERIAL CHANGE OF USE AND RECONFIGURING A LOT AT OLD NORTH ROAD WARNER ON LAND DESCRIBED AS LOT 903 ON SP193299	13-Dec-06	Approved	10-Apr-07	Approved	96	30 Barambah Circuit, WARNER QLD 4500
DA/15969/2006/DA	11029/2006/COMB/DA	APPLICATION FOR COMBINED MATERIAL CHANGE OF USE AND RECONFIGURING A LOT AT OLD NORTH ROAD WARNER ON LAND DESCRIBED AS LOT 903 ON SP193299	13-Dec-06	Approved	10-Apr-07	Approved	96	30 Ontario Drive, WARNER QLD 4500
DA/15969/2006/DA	11029/2006/COMB/DA	APPLICATION FOR COMBINED MATERIAL CHANGE OF USE AND RECONFIGURING A LOT AT OLD NORTH ROAD WARNER ON LAND DESCRIBED AS LOT 903 ON SP193299	13-Dec-06	Approved	10-Apr-07	Approved	96	31 Barambah Circuit, WARNER QLD 4500

**List of all DA Approvals since 01/01/2003 where Lots > 4 as at 01/09/2011 with Addresses**

<b>Application Number</b>	<b>Old Application Ref</b>	<b>Description</b>	<b>Lodged</b>	<b>Status</b>	<b>Decided</b>	<b>Decision</b>	<b>#Lots</b>	<b>Address</b>
DA/15969/2006/DA	11029/2006/COMB/DA	APPLICATION FOR COMBINED MATERIAL CHANGE OF USE AND RECONFIGURING A LOT AT OLD NORTH ROAD WARNER ON LAND DESCRIBED AS LOT 903 ON SP193299	13-Dec-06	Approved	10-Apr-07	Approved	96	32-34 Swan Parade, WARNER QLD 4500
DA/15969/2006/DA	11029/2006/COMB/DA	APPLICATION FOR COMBINED MATERIAL CHANGE OF USE AND RECONFIGURING A LOT AT OLD NORTH ROAD WARNER ON LAND DESCRIBED AS LOT 903 ON SP193299	13-Dec-06	Approved	10-Apr-07	Approved	96	33 Barambah Circuit, WARNER QLD 4500
DA/15969/2006/DA	11029/2006/COMB/DA	APPLICATION FOR COMBINED MATERIAL CHANGE OF USE AND RECONFIGURING A LOT AT OLD NORTH ROAD WARNER ON LAND DESCRIBED AS LOT 903 ON SP193299	13-Dec-06	Approved	10-Apr-07	Approved	96	33 Swan Parade, WARNER QLD 4500
DA/15969/2006/DA	11029/2006/COMB/DA	APPLICATION FOR COMBINED MATERIAL CHANGE OF USE AND RECONFIGURING A LOT AT OLD NORTH ROAD WARNER ON LAND DESCRIBED AS LOT 903 ON SP193299	13-Dec-06	Approved	10-Apr-07	Approved	96	35 Barambah Circuit, WARNER QLD 4500

**List of all DA Approvals since 01/01/2003 where Lots > 4 as at 01/09/2011 with Addresses**

<b>Application Number</b>	<b>Old Application Ref</b>	<b>Description</b>	<b>Lodged</b>	<b>Status</b>	<b>Decided</b>	<b>Decision</b>	<b>#Lots</b>	<b>Address</b>
DA/15969/2006/DA	11029/2006/COMB/DA	APPLICATION FOR COMBINED MATERIAL CHANGE OF USE AND RECONFIGURING A LOT AT OLD NORTH ROAD WARNER ON LAND DESCRIBED AS LOT 903 ON SP193299	13-Dec-06	Approved	10-Apr-07	Approved	96	35 Swan Parade, WARNER QLD 4500
DA/15969/2006/DA	11029/2006/COMB/DA	APPLICATION FOR COMBINED MATERIAL CHANGE OF USE AND RECONFIGURING A LOT AT OLD NORTH ROAD WARNER ON LAND DESCRIBED AS LOT 903 ON SP193299	13-Dec-06	Approved	10-Apr-07	Approved	96	36 Swan Parade, WARNER QLD 4500
DA/15969/2006/DA	11029/2006/COMB/DA	APPLICATION FOR COMBINED MATERIAL CHANGE OF USE AND RECONFIGURING A LOT AT OLD NORTH ROAD WARNER ON LAND DESCRIBED AS LOT 903 ON SP193299	13-Dec-06	Approved	10-Apr-07	Approved	96	37 Barambah Circuit, WARNER QLD 4500
DA/15969/2006/DA	11029/2006/COMB/DA	APPLICATION FOR COMBINED MATERIAL CHANGE OF USE AND RECONFIGURING A LOT AT OLD NORTH ROAD WARNER ON LAND DESCRIBED AS LOT 903 ON SP193299	13-Dec-06	Approved	10-Apr-07	Approved	96	37 Swan Parade, WARNER QLD 4500

**List of all DA Approvals since 01/01/2003 where Lots > 4 as at 01/09/2011 with Addresses**

<b>Application Number</b>	<b>Old Application Ref</b>	<b>Description</b>	<b>Lodged</b>	<b>Status</b>	<b>Decided</b>	<b>Decision</b>	<b>#Lots</b>	<b>Address</b>
DA/15969/2006/DA	11029/2006/COMB/DA	APPLICATION FOR COMBINED MATERIAL CHANGE OF USE AND RECONFIGURING A LOT AT OLD NORTH ROAD WARNER ON LAND DESCRIBED AS LOT 903 ON SP193299	13-Dec-06	Approved	10-Apr-07	Approved	96	38 Swan Parade, WARNER QLD 4500
DA/15969/2006/DA	11029/2006/COMB/DA	APPLICATION FOR COMBINED MATERIAL CHANGE OF USE AND RECONFIGURING A LOT AT OLD NORTH ROAD WARNER ON LAND DESCRIBED AS LOT 903 ON SP193299	13-Dec-06	Approved	10-Apr-07	Approved	96	39 Barambah Circuit, WARNER QLD 4500
DA/15969/2006/DA	11029/2006/COMB/DA	APPLICATION FOR COMBINED MATERIAL CHANGE OF USE AND RECONFIGURING A LOT AT OLD NORTH ROAD WARNER ON LAND DESCRIBED AS LOT 903 ON SP193299	13-Dec-06	Approved	10-Apr-07	Approved	96	39 Swan Parade, WARNER QLD 4500
DA/15969/2006/DA	11029/2006/COMB/DA	APPLICATION FOR COMBINED MATERIAL CHANGE OF USE AND RECONFIGURING A LOT AT OLD NORTH ROAD WARNER ON LAND DESCRIBED AS LOT 903 ON SP193299	13-Dec-06	Approved	10-Apr-07	Approved	96	4 Barambah Circuit, WARNER QLD 4500

**List of all DA Approvals since 01/01/2003 where Lots > 4 as at 01/09/2011 with Addresses**

Application Number	Old Application Ref	Description	Lodged	Status	Decided	Decision	#Lots	Address
DA/15969/2006/DA	11029/2006/COMB/DA	APPLICATION FOR COMBINED MATERIAL CHANGE OF USE AND RECONFIGURING A LOT AT OLD NORTH ROAD WARNER ON LAND DESCRIBED AS LOT 903 ON SP193299	13-Dec-06	Approved	10-Apr-07	Approved	96	4 Capabella Court, WARNER QLD 4500
DA/15969/2006/DA	11029/2006/COMB/DA	APPLICATION FOR COMBINED MATERIAL CHANGE OF USE AND RECONFIGURING A LOT AT OLD NORTH ROAD WARNER ON LAND DESCRIBED AS LOT 903 ON SP193299	13-Dec-06	Approved	10-Apr-07	Approved	96	4 Silvabank Court, WARNER QLD 4500
DA/15969/2006/DA	11029/2006/COMB/DA	APPLICATION FOR COMBINED MATERIAL CHANGE OF USE AND RECONFIGURING A LOT AT OLD NORTH ROAD WARNER ON LAND DESCRIBED AS LOT 903 ON SP193299	13-Dec-06	Approved	10-Apr-07	Approved	96	40 Swan Parade, WARNER QLD 4500
DA/15969/2006/DA	11029/2006/COMB/DA	APPLICATION FOR COMBINED MATERIAL CHANGE OF USE AND RECONFIGURING A LOT AT OLD NORTH ROAD WARNER ON LAND DESCRIBED AS LOT 903 ON SP193299	13-Dec-06	Approved	10-Apr-07	Approved	96	41 Barambah Circuit, WARNER QLD 4500

**List of all DA Approvals since 01/01/2003 where Lots > 4 as at 01/09/2011 with Addresses**

Application Number	Old Application Ref	Description	Lodged	Status	Decided	Decision	#Lots	Address
DA/15969/2006/DA	11029/2006/COMB/DA	APPLICATION FOR COMBINED MATERIAL CHANGE OF USE AND RECONFIGURING A LOT AT OLD NORTH ROAD WARNER ON LAND DESCRIBED AS LOT 903 ON SP193299	13-Dec-06	Approved	10-Apr-07	Approved	96	41 Swan Parade, WARNER QLD 4500
DA/15969/2006/DA	11029/2006/COMB/DA	APPLICATION FOR COMBINED MATERIAL CHANGE OF USE AND RECONFIGURING A LOT AT OLD NORTH ROAD WARNER ON LAND DESCRIBED AS LOT 903 ON SP193299	13-Dec-06	Approved	10-Apr-07	Approved	96	42 Swan Parade, WARNER QLD 4500
DA/15969/2006/DA	11029/2006/COMB/DA	APPLICATION FOR COMBINED MATERIAL CHANGE OF USE AND RECONFIGURING A LOT AT OLD NORTH ROAD WARNER ON LAND DESCRIBED AS LOT 903 ON SP193299	13-Dec-06	Approved	10-Apr-07	Approved	96	43 Barambah Circuit, WARNER QLD 4500
DA/15969/2006/DA	11029/2006/COMB/DA	APPLICATION FOR COMBINED MATERIAL CHANGE OF USE AND RECONFIGURING A LOT AT OLD NORTH ROAD WARNER ON LAND DESCRIBED AS LOT 903 ON SP193299	13-Dec-06	Approved	10-Apr-07	Approved	96	43 Swan Parade, WARNER QLD 4500

**List of all DA Approvals since 01/01/2003 where Lots > 4 as at 01/09/2011 with Addresses**

Application Number	Old Application Ref	Description	Lodged	Status	Decided	Decision	#Lots	Address
DA/15969/2006/DA	11029/2006/COMB/DA	APPLICATION FOR COMBINED MATERIAL CHANGE OF USE AND RECONFIGURING A LOT AT OLD NORTH ROAD WARNER ON LAND DESCRIBED AS LOT 903 ON SP193299	13-Dec-06	Approved	10-Apr-07	Approved	96	44 Swan Parade, WARNER QLD 4500
DA/15969/2006/DA	11029/2006/COMB/DA	APPLICATION FOR COMBINED MATERIAL CHANGE OF USE AND RECONFIGURING A LOT AT OLD NORTH ROAD WARNER ON LAND DESCRIBED AS LOT 903 ON SP193299	13-Dec-06	Approved	10-Apr-07	Approved	96	45 Barambah Circuit, WARNER QLD 4500
DA/15969/2006/DA	11029/2006/COMB/DA	APPLICATION FOR COMBINED MATERIAL CHANGE OF USE AND RECONFIGURING A LOT AT OLD NORTH ROAD WARNER ON LAND DESCRIBED AS LOT 903 ON SP193299	13-Dec-06	Approved	10-Apr-07	Approved	96	45 Swan Parade, WARNER QLD 4500
DA/15969/2006/DA	11029/2006/COMB/DA	APPLICATION FOR COMBINED MATERIAL CHANGE OF USE AND RECONFIGURING A LOT AT OLD NORTH ROAD WARNER ON LAND DESCRIBED AS LOT 903 ON SP193299	13-Dec-06	Approved	10-Apr-07	Approved	96	46 Swan Parade, WARNER QLD 4500



**List of all DA Approvals since 01/01/2003 where Lots > 4 as at 01/09/2011 with Addresses**

<b>Application Number</b>	<b>Old Application Ref</b>	<b>Description</b>	<b>Lodged</b>	<b>Status</b>	<b>Decided</b>	<b>Decision</b>	<b>#Lots</b>	<b>Address</b>
DA/15969/2006/DA	11029/2006/COMB/DA	APPLICATION FOR COMBINED MATERIAL CHANGE OF USE AND RECONFIGURING A LOT AT OLD NORTH ROAD WARNER ON LAND DESCRIBED AS LOT 903 ON SP193299	13-Dec-06	Approved	10-Apr-07	Approved	96	47 Barambah Circuit, WARNER QLD 4500
DA/15969/2006/DA	11029/2006/COMB/DA	APPLICATION FOR COMBINED MATERIAL CHANGE OF USE AND RECONFIGURING A LOT AT OLD NORTH ROAD WARNER ON LAND DESCRIBED AS LOT 903 ON SP193299	13-Dec-06	Approved	10-Apr-07	Approved	96	47 Swan Parade, WARNER QLD 4500
DA/15969/2006/DA	11029/2006/COMB/DA	APPLICATION FOR COMBINED MATERIAL CHANGE OF USE AND RECONFIGURING A LOT AT OLD NORTH ROAD WARNER ON LAND DESCRIBED AS LOT 903 ON SP193299	13-Dec-06	Approved	10-Apr-07	Approved	96	48 Swan Parade, WARNER QLD 4500
DA/15969/2006/DA	11029/2006/COMB/DA	APPLICATION FOR COMBINED MATERIAL CHANGE OF USE AND RECONFIGURING A LOT AT OLD NORTH ROAD WARNER ON LAND DESCRIBED AS LOT 903 ON SP193299	13-Dec-06	Approved	10-Apr-07	Approved	96	49 Barambah Circuit, WARNER QLD 4500

**List of all DA Approvals since 01/01/2003 where Lots > 4 as at 01/09/2011 with Addresses**

<b>Application Number</b>	<b>Old Application Ref</b>	<b>Description</b>	<b>Lodged</b>	<b>Status</b>	<b>Decided</b>	<b>Decision</b>	<b>#Lots</b>	<b>Address</b>
DA/15969/2006/DA	11029/2006/COMB/DA	APPLICATION FOR COMBINED MATERIAL CHANGE OF USE AND RECONFIGURING A LOT AT OLD NORTH ROAD WARNER ON LAND DESCRIBED AS LOT 903 ON SP193299	13-Dec-06	Approved	10-Apr-07	Approved	96	49 Swan Parade, WARNER QLD 4500
DA/15969/2006/DA	11029/2006/COMB/DA	APPLICATION FOR COMBINED MATERIAL CHANGE OF USE AND RECONFIGURING A LOT AT OLD NORTH ROAD WARNER ON LAND DESCRIBED AS LOT 903 ON SP193299	13-Dec-06	Approved	10-Apr-07	Approved	96	5 Barambah Circuit, WARNER QLD 4500
DA/15969/2006/DA	11029/2006/COMB/DA	APPLICATION FOR COMBINED MATERIAL CHANGE OF USE AND RECONFIGURING A LOT AT OLD NORTH ROAD WARNER ON LAND DESCRIBED AS LOT 903 ON SP193299	13-Dec-06	Approved	10-Apr-07	Approved	96	5 Capabella Court, WARNER QLD 4500
DA/15969/2006/DA	11029/2006/COMB/DA	APPLICATION FOR COMBINED MATERIAL CHANGE OF USE AND RECONFIGURING A LOT AT OLD NORTH ROAD WARNER ON LAND DESCRIBED AS LOT 903 ON SP193299	13-Dec-06	Approved	10-Apr-07	Approved	96	5 Silvabank Court, WARNER QLD 4500

**List of all DA Approvals since 01/01/2003 where Lots > 4 as at 01/09/2011 with Addresses**

<b>Application Number</b>	<b>Old Application Ref</b>	<b>Description</b>	<b>Lodged</b>	<b>Status</b>	<b>Decided</b>	<b>Decision</b>	<b>#Lots</b>	<b>Address</b>
DA/15969/2006/DA	11029/2006/COMB/DA	APPLICATION FOR COMBINED MATERIAL CHANGE OF USE AND RECONFIGURING A LOT AT OLD NORTH ROAD WARNER ON LAND DESCRIBED AS LOT 903 ON SP193299	13-Dec-06	Approved	10-Apr-07	Approved	96	50 Swan Parade, WARNER QLD 4500
DA/15969/2006/DA	11029/2006/COMB/DA	APPLICATION FOR COMBINED MATERIAL CHANGE OF USE AND RECONFIGURING A LOT AT OLD NORTH ROAD WARNER ON LAND DESCRIBED AS LOT 903 ON SP193299	13-Dec-06	Approved	10-Apr-07	Approved	96	51 Swan Parade, WARNER QLD 4500
DA/15969/2006/DA	11029/2006/COMB/DA	APPLICATION FOR COMBINED MATERIAL CHANGE OF USE AND RECONFIGURING A LOT AT OLD NORTH ROAD WARNER ON LAND DESCRIBED AS LOT 903 ON SP193299	13-Dec-06	Approved	10-Apr-07	Approved	96	52 Swan Parade, WARNER QLD 4500
DA/15969/2006/DA	11029/2006/COMB/DA	APPLICATION FOR COMBINED MATERIAL CHANGE OF USE AND RECONFIGURING A LOT AT OLD NORTH ROAD WARNER ON LAND DESCRIBED AS LOT 903 ON SP193299	13-Dec-06	Approved	10-Apr-07	Approved	96	53 Swan Parade, WARNER QLD 4500

**List of all DA Approvals since 01/01/2003 where Lots > 4 as at 01/09/2011 with Addresses**

<b>Application Number</b>	<b>Old Application Ref</b>	<b>Description</b>	<b>Lodged</b>	<b>Status</b>	<b>Decided</b>	<b>Decision</b>	<b>#Lots</b>	<b>Address</b>
DA/15969/2006/DA	11029/2006/COMB/DA	APPLICATION FOR COMBINED MATERIAL CHANGE OF USE AND RECONFIGURING A LOT AT OLD NORTH ROAD WARNER ON LAND DESCRIBED AS LOT 903 ON SP193299	13-Dec-06	Approved	10-Apr-07	Approved	96	54 Swan Parade, WARNER QLD 4500
DA/15969/2006/DA	11029/2006/COMB/DA	APPLICATION FOR COMBINED MATERIAL CHANGE OF USE AND RECONFIGURING A LOT AT OLD NORTH ROAD WARNER ON LAND DESCRIBED AS LOT 903 ON SP193299	13-Dec-06	Approved	10-Apr-07	Approved	96	56 Swan Parade, WARNER QLD 4500
DA/15969/2006/DA	11029/2006/COMB/DA	APPLICATION FOR COMBINED MATERIAL CHANGE OF USE AND RECONFIGURING A LOT AT OLD NORTH ROAD WARNER ON LAND DESCRIBED AS LOT 903 ON SP193299	13-Dec-06	Approved	10-Apr-07	Approved	96	58 Swan Parade, WARNER QLD 4500
DA/15969/2006/DA	11029/2006/COMB/DA	APPLICATION FOR COMBINED MATERIAL CHANGE OF USE AND RECONFIGURING A LOT AT OLD NORTH ROAD WARNER ON LAND DESCRIBED AS LOT 903 ON SP193299	13-Dec-06	Approved	10-Apr-07	Approved	96	6 Barambah Circuit, WARNER QLD 4500

**List of all DA Approvals since 01/01/2003 where Lots > 4 as at 01/09/2011 with Addresses**

Application Number	Old Application Ref	Description	Lodged	Status	Decided	Decision	#Lots	Address
DA/15969/2006/DA	11029/2006/COMB/DA	APPLICATION FOR COMBINED MATERIAL CHANGE OF USE AND RECONFIGURING A LOT AT OLD NORTH ROAD WARNER ON LAND DESCRIBED AS LOT 903 ON SP193299	13-Dec-06	Approved	10-Apr-07	Approved	96	6 Capabella Court, WARNER QLD 4500
DA/15969/2006/DA	11029/2006/COMB/DA	APPLICATION FOR COMBINED MATERIAL CHANGE OF USE AND RECONFIGURING A LOT AT OLD NORTH ROAD WARNER ON LAND DESCRIBED AS LOT 903 ON SP193299	13-Dec-06	Approved	10-Apr-07	Approved	96	6 Silvabank Court, WARNER QLD 4500
DA/15969/2006/DA	11029/2006/COMB/DA	APPLICATION FOR COMBINED MATERIAL CHANGE OF USE AND RECONFIGURING A LOT AT OLD NORTH ROAD WARNER ON LAND DESCRIBED AS LOT 903 ON SP193299	13-Dec-06	Approved	10-Apr-07	Approved	96	60 Swan Parade, WARNER QLD 4500
DA/15969/2006/DA	11029/2006/COMB/DA	APPLICATION FOR COMBINED MATERIAL CHANGE OF USE AND RECONFIGURING A LOT AT OLD NORTH ROAD WARNER ON LAND DESCRIBED AS LOT 903 ON SP193299	13-Dec-06	Approved	10-Apr-07	Approved	96	62 Swan Parade, WARNER QLD 4500

**List of all DA Approvals since 01/01/2003 where Lots > 4 as at 01/09/2011 with Addresses**

<b>Application Number</b>	<b>Old Application Ref</b>	<b>Description</b>	<b>Lodged</b>	<b>Status</b>	<b>Decided</b>	<b>Decision</b>	<b>#Lots</b>	<b>Address</b>
DA/15969/2006/DA	11029/2006/COMB/DA	APPLICATION FOR COMBINED MATERIAL CHANGE OF USE AND RECONFIGURING A LOT AT OLD NORTH ROAD WARNER ON LAND DESCRIBED AS LOT 903 ON SP193299	13-Dec-06	Approved	10-Apr-07	Approved	96	64 Swan Parade, WARNER QLD 4500
DA/15969/2006/DA	11029/2006/COMB/DA	APPLICATION FOR COMBINED MATERIAL CHANGE OF USE AND RECONFIGURING A LOT AT OLD NORTH ROAD WARNER ON LAND DESCRIBED AS LOT 903 ON SP193299	13-Dec-06	Approved	10-Apr-07	Approved	96	66 Swan Parade, WARNER QLD 4500
DA/15969/2006/DA	11029/2006/COMB/DA	APPLICATION FOR COMBINED MATERIAL CHANGE OF USE AND RECONFIGURING A LOT AT OLD NORTH ROAD WARNER ON LAND DESCRIBED AS LOT 903 ON SP193299	13-Dec-06	Approved	10-Apr-07	Approved	96	7 Barambah Circuit, WARNER QLD 4500
DA/15969/2006/DA	11029/2006/COMB/DA	APPLICATION FOR COMBINED MATERIAL CHANGE OF USE AND RECONFIGURING A LOT AT OLD NORTH ROAD WARNER ON LAND DESCRIBED AS LOT 903 ON SP193299	13-Dec-06	Approved	10-Apr-07	Approved	96	7 Capabella Court, WARNER QLD 4500

**List of all DA Approvals since 01/01/2003 where Lots > 4 as at 01/09/2011 with Addresses**

<b>Application Number</b>	<b>Old Application Ref</b>	<b>Description</b>	<b>Lodged</b>	<b>Status</b>	<b>Decided</b>	<b>Decision</b>	<b>#Lots</b>	<b>Address</b>
DA/15969/2006/DA	11029/2006/COMB/DA	APPLICATION FOR COMBINED MATERIAL CHANGE OF USE AND RECONFIGURING A LOT AT OLD NORTH ROAD WARNER ON LAND DESCRIBED AS LOT 903 ON SP193299	13-Dec-06	Approved	10-Apr-07	Approved	96	7 Silvabank Court, WARNER QLD 4500
DA/15969/2006/DA	11029/2006/COMB/DA	APPLICATION FOR COMBINED MATERIAL CHANGE OF USE AND RECONFIGURING A LOT AT OLD NORTH ROAD WARNER ON LAND DESCRIBED AS LOT 903 ON SP193299	13-Dec-06	Approved	10-Apr-07	Approved	96	7 Winnipeg Street, WARNER QLD 4500
DA/15969/2006/DA	11029/2006/COMB/DA	APPLICATION FOR COMBINED MATERIAL CHANGE OF USE AND RECONFIGURING A LOT AT OLD NORTH ROAD WARNER ON LAND DESCRIBED AS LOT 903 ON SP193299	13-Dec-06	Approved	10-Apr-07	Approved	96	8 Barambah Circuit, WARNER QLD 4500
DA/15969/2006/DA	11029/2006/COMB/DA	APPLICATION FOR COMBINED MATERIAL CHANGE OF USE AND RECONFIGURING A LOT AT OLD NORTH ROAD WARNER ON LAND DESCRIBED AS LOT 903 ON SP193299	13-Dec-06	Approved	10-Apr-07	Approved	96	8 Capabella Court, WARNER QLD 4500



**List of all DA Approvals since 01/01/2003 where Lots > 4 as at 01/09/2011 with Addresses**

<b>Application Number</b>	<b>Old Application Ref</b>	<b>Description</b>	<b>Lodged</b>	<b>Status</b>	<b>Decided</b>	<b>Decision</b>	<b>#Lots</b>	<b>Address</b>
DA/15969/2006/DA	11029/2006/COMB/DA	APPLICATION FOR COMBINED MATERIAL CHANGE OF USE AND RECONFIGURING A LOT AT OLD NORTH ROAD WARNER ON LAND DESCRIBED AS LOT 903 ON SP193299	13-Dec-06	Approved	10-Apr-07	Approved	96	8 Silvabank Court, WARNER QLD 4500
DA/15969/2006/DA	11029/2006/COMB/DA	APPLICATION FOR COMBINED MATERIAL CHANGE OF USE AND RECONFIGURING A LOT AT OLD NORTH ROAD WARNER ON LAND DESCRIBED AS LOT 903 ON SP193299	13-Dec-06	Approved	10-Apr-07	Approved	96	9 Barambah Circuit, WARNER QLD 4500
DA/15969/2006/DA	11029/2006/COMB/DA	APPLICATION FOR COMBINED MATERIAL CHANGE OF USE AND RECONFIGURING A LOT AT OLD NORTH ROAD WARNER ON LAND DESCRIBED AS LOT 903 ON SP193299	13-Dec-06	Approved	10-Apr-07	Approved	96	9 Capabella Court, WARNER QLD 4500
DA/15969/2006/DA	11029/2006/COMB/DA	APPLICATION FOR COMBINED MATERIAL CHANGE OF USE AND RECONFIGURING A LOT AT OLD NORTH ROAD WARNER ON LAND DESCRIBED AS LOT 903 ON SP193299	13-Dec-06	Approved	10-Apr-07	Approved	96	9 Silvabank Court, WARNER QLD 4500

**List of all DA Approvals since 01/01/2003 where Lots > 4 as at 01/09/2011 with Addresses**

Application Number	Old Application Ref	Description	Lodged	Status	Decided	Decision	#Lots	Address
DA/15969/2006/DA	11029/2006/COMB/DA	APPLICATION FOR COMBINED MATERIAL CHANGE OF USE AND RECONFIGURING A LOT AT OLD NORTH ROAD WARNER ON LAND DESCRIBED AS LOT 903 ON SP193299	13-Dec-06	Approved	10-Apr-07	Approved	96	9 Winnipeg Street, WARNER QLD 4500
DA/15969/2006/DA	11029/2006/COMB/DA	APPLICATION FOR COMBINED MATERIAL CHANGE OF USE AND RECONFIGURING A LOT AT OLD NORTH ROAD WARNER ON LAND DESCRIBED AS LOT 903 ON SP193299	13-Dec-06	Approved	10-Apr-07	Approved	96	Lot 2 Old North RoadWARNER QLD 4500
DA/15969/2006/DA	11029/2006/COMB/DA	APPLICATION FOR COMBINED MATERIAL CHANGE OF USE AND RECONFIGURING A LOT AT OLD NORTH ROAD WARNER ON LAND DESCRIBED AS LOT 903 ON SP193299	13-Dec-06	Approved	10-Apr-07	Approved	96	Lot 903 Pontiac CircuitWARNER QLD 4500
DA/15969/2006/DA	11029/2006/COMB/DA	APPLICATION FOR COMBINED MATERIAL CHANGE OF USE AND RECONFIGURING A LOT AT OLD NORTH ROAD WARNER ON LAND DESCRIBED AS LOT 903 ON SP193299	13-Dec-06	Approved	10-Apr-07	Approved	96	Lot 904 Russet Burbank ParadeWARNER QLD 4500

**List of all DA Approvals since 01/01/2003 where Lots > 4 as at 01/09/2011 with Addresses**

<b>Application Number</b>	<b>Old Application Ref</b>	<b>Description</b>	<b>Lodged</b>	<b>Status</b>	<b>Decided</b>	<b>Decision</b>	<b>#Lots</b>	<b>Address</b>
DA/15969/2006/DA	11029/2006/COMB/DA	APPLICATION FOR COMBINED MATERIAL CHANGE OF USE AND RECONFIGURING A LOT AT OLD NORTH ROAD WARNER ON LAND DESCRIBED AS LOT 903 ON SP193299	13-Dec-06	Approved	10-Apr-07	Approved	96	Lot 906 Old North Road WARNER QLD 4500
DA/15643/2006/DA	10836/2006/COMB/DA	APPLICATION FOR COMBINED MATERIAL CHANGE OF USE AND RECONFIGURING A LOT SITUATED AT BUNYA CROSSING ROAD, EATONS HILL ON LAND DESCRIBED AS LOT 6 ON RP90756	16-May-06	Approved	17-Apr-07	Approved	15	30 Rivergum Drive, EATONS HILL QLD 4037
DA/15643/2006/DA	10836/2006/COMB/DA	APPLICATION FOR COMBINED MATERIAL CHANGE OF USE AND RECONFIGURING A LOT SITUATED AT BUNYA CROSSING ROAD, EATONS HILL ON LAND DESCRIBED AS LOT 6 ON RP90756	16-May-06	Approved	17-Apr-07	Approved	15	32 Rivergum Drive, EATONS HILL QLD 4037
DA/15643/2006/DA	10836/2006/COMB/DA	APPLICATION FOR COMBINED MATERIAL CHANGE OF USE AND RECONFIGURING A LOT SITUATED AT BUNYA CROSSING ROAD, EATONS HILL ON LAND DESCRIBED AS LOT 6 ON RP90756	16-May-06	Approved	17-Apr-07	Approved	15	34 Rivergum Drive, EATONS HILL QLD 4037

**List of all DA Approvals since 01/01/2003 where Lots > 4 as at 01/09/2011 with Addresses**

<b>Application Number</b>	<b>Old Application Ref</b>	<b>Description</b>	<b>Lodged</b>	<b>Status</b>	<b>Decided</b>	<b>Decision</b>	<b>#Lots</b>	<b>Address</b>
DA/15643/2006/DA	10836/2006/COMB/DA	APPLICATION FOR COMBINED MATERIAL CHANGE OF USE AND RECONFIGURING A LOT SITUATED AT BUNYA CROSSING ROAD, EATONS HILL ON LAND DESCRIBED AS LOT 6 ON RP90756	16-May-06	Approved	17-Apr-07	Approved	15	36 Rivergum Drive, EATONS HILL QLD 4037
DA/15643/2006/DA	10836/2006/COMB/DA	APPLICATION FOR COMBINED MATERIAL CHANGE OF USE AND RECONFIGURING A LOT SITUATED AT BUNYA CROSSING ROAD, EATONS HILL ON LAND DESCRIBED AS LOT 6 ON RP90756	16-May-06	Approved	17-Apr-07	Approved	15	38 Rivergum Drive, EATONS HILL QLD 4037
DA/15643/2006/DA	10836/2006/COMB/DA	APPLICATION FOR COMBINED MATERIAL CHANGE OF USE AND RECONFIGURING A LOT SITUATED AT BUNYA CROSSING ROAD, EATONS HILL ON LAND DESCRIBED AS LOT 6 ON RP90756	16-May-06	Approved	17-Apr-07	Approved	15	40 Rivergum Drive, EATONS HILL QLD 4037
DA/15643/2006/DA	10836/2006/COMB/DA	APPLICATION FOR COMBINED MATERIAL CHANGE OF USE AND RECONFIGURING A LOT SITUATED AT BUNYA CROSSING ROAD, EATONS HILL ON LAND DESCRIBED AS LOT 6 ON RP90756	16-May-06	Approved	17-Apr-07	Approved	15	42 Rivergum Drive, EATONS HILL QLD 4037

**List of all DA Approvals since 01/01/2003 where Lots > 4 as at 01/09/2011 with Addresses**

Application Number	Old Application Ref	Description	Lodged	Status	Decided	Decision	#Lots	Address
DA/15643/2006/DA	10836/2006/COMB/DA	APPLICATION FOR COMBINED MATERIAL CHANGE OF USE AND RECONFIGURING A LOT SITUATED AT BUNYA CROSSING ROAD, EATONS HILL ON LAND DESCRIBED AS LOT 6 ON RP90756	16-May-06	Approved	17-Apr-07	Approved	15	43 Bunya Crossing Road, EATONS HILL QLD 4037
DA/15643/2006/DA	10836/2006/COMB/DA	APPLICATION FOR COMBINED MATERIAL CHANGE OF USE AND RECONFIGURING A LOT SITUATED AT BUNYA CROSSING ROAD, EATONS HILL ON LAND DESCRIBED AS LOT 6 ON RP90756	16-May-06	Approved	17-Apr-07	Approved	15	44 Rivergum Drive, EATONS HILL QLD 4037
DA/15643/2006/DA	10836/2006/COMB/DA	APPLICATION FOR COMBINED MATERIAL CHANGE OF USE AND RECONFIGURING A LOT SITUATED AT BUNYA CROSSING ROAD, EATONS HILL ON LAND DESCRIBED AS LOT 6 ON RP90756	16-May-06	Approved	17-Apr-07	Approved	15	45 Bunya Crossing Road, EATONS HILL QLD 4037
DA/15643/2006/DA	10836/2006/COMB/DA	APPLICATION FOR COMBINED MATERIAL CHANGE OF USE AND RECONFIGURING A LOT SITUATED AT BUNYA CROSSING ROAD, EATONS HILL ON LAND DESCRIBED AS LOT 6 ON RP90756	16-May-06	Approved	17-Apr-07	Approved	15	45-47 Bunya Crossing Road, EATONS HILL QLD 4037

**List of all DA Approvals since 01/01/2003 where Lots > 4 as at 01/09/2011 with Addresses**

Application Number	Old Application Ref	Description	Lodged	Status	Decided	Decision	#Lots	Address
DA/15643/2006/DA	10836/2006/COMB/DA	APPLICATION FOR COMBINED MATERIAL CHANGE OF USE AND RECONFIGURING A LOT SITUATED AT BUNYA CROSSING ROAD, EATONS HILL ON LAND DESCRIBED AS LOT 6 ON RP90756	16-May-06	Approved	17-Apr-07	Approved	15	46 Rivergum Drive, EATONS HILL QLD 4037
DA/15643/2006/DA	10836/2006/COMB/DA	APPLICATION FOR COMBINED MATERIAL CHANGE OF USE AND RECONFIGURING A LOT SITUATED AT BUNYA CROSSING ROAD, EATONS HILL ON LAND DESCRIBED AS LOT 6 ON RP90756	16-May-06	Approved	17-Apr-07	Approved	15	47 Bunya Crossing Road, EATONS HILL QLD 4037
DA/15643/2006/DA	10836/2006/COMB/DA	APPLICATION FOR COMBINED MATERIAL CHANGE OF USE AND RECONFIGURING A LOT SITUATED AT BUNYA CROSSING ROAD, EATONS HILL ON LAND DESCRIBED AS LOT 6 ON RP90756	16-May-06	Approved	17-Apr-07	Approved	15	48 Rivergum Drive, EATONS HILL QLD 4037
DA/15643/2006/DA	10836/2006/COMB/DA	APPLICATION FOR COMBINED MATERIAL CHANGE OF USE AND RECONFIGURING A LOT SITUATED AT BUNYA CROSSING ROAD, EATONS HILL ON LAND DESCRIBED AS LOT 6 ON RP90756	16-May-06	Approved	17-Apr-07	Approved	15	50 Rivergum Drive, EATONS HILL QLD 4037

**List of all DA Approvals since 01/01/2003 where Lots > 4 as at 01/09/2011 with Addresses**

Application Number	Old Application Ref	Description	Lodged	Status	Decided	Decision	#Lots	Address
DA/15643/2006/DA	10836/2006/COMB/DA	APPLICATION FOR COMBINED MATERIAL CHANGE OF USE AND RECONFIGURING A LOT SITUATED AT BUNYA CROSSING ROAD, EATONS HILL ON LAND DESCRIBED AS LOT 6 ON RP90756	16-May-06	Approved	17-Apr-07	Approved	15	58 Rivergum Drive, EATONS HILL QLD 4037
DA/18008/2007/DA/1	11060/2007/COMB/DA	APPLICATION FOR COMBINED MATERIAL CHANGE OF USE AND RECONFIGURING A LOT SITUATED AT LOT 100 WINN ROAD, FOREST ROAD AND CORVUS DRIVE, CASHMERE ON LAND DESCRIBED AS LOT 100 ON SP170625	02-Jan-07	Approved	16-Apr-08	Approved	101	1 Anna Court, CASHMERE QLD 4500
DA/18008/2007/DA/1	11060/2007/COMB/DA	APPLICATION FOR COMBINED MATERIAL CHANGE OF USE AND RECONFIGURING A LOT SITUATED AT LOT 100 WINN ROAD, FOREST ROAD AND CORVUS DRIVE, CASHMERE ON LAND DESCRIBED AS LOT 100 ON SP170625	02-Jan-07	Approved	16-Apr-08	Approved	101	1 Claire Close, CASHMERE QLD 4500
DA/18008/2007/DA/1	11060/2007/COMB/DA	APPLICATION FOR COMBINED MATERIAL CHANGE OF USE AND RECONFIGURING A LOT SITUATED AT LOT 100 WINN ROAD, FOREST ROAD AND CORVUS DRIVE, CASHMERE ON LAND DESCRIBED AS LOT 100 ON SP170625	02-Jan-07	Approved	16-Apr-08	Approved	101	1 Gracie Court, CASHMERE QLD 4500



**List of all DA Approvals since 01/01/2003 where Lots > 4 as at 01/09/2011 with Addresses**

Application Number	Old Application Ref	Description	Lodged	Status	Decided	Decision	#Lots	Address
DA/18008/2007/DA/1	11060/2007/COMB/DA	APPLICATION FOR COMBINED MATERIAL CHANGE OF USE AND RECONFIGURING A LOT SITUATED AT LOT 100 WINN ROAD, FOREST ROAD AND CORVUS DRIVE, CASHMERE ON LAND DESCRIBED AS LOT 100 ON SP170625	02-Jan-07	Approved	16-Apr-08	Approved	101	1 Harrison Street, CASHMERE QLD 4500
DA/18008/2007/DA/1	11060/2007/COMB/DA	APPLICATION FOR COMBINED MATERIAL CHANGE OF USE AND RECONFIGURING A LOT SITUATED AT LOT 100 WINN ROAD, FOREST ROAD AND CORVUS DRIVE, CASHMERE ON LAND DESCRIBED AS LOT 100 ON SP170625	02-Jan-07	Approved	16-Apr-08	Approved	101	1 Hugh Place, CASHMERE QLD 4500
DA/18008/2007/DA/1	11060/2007/COMB/DA	APPLICATION FOR COMBINED MATERIAL CHANGE OF USE AND RECONFIGURING A LOT SITUATED AT LOT 100 WINN ROAD, FOREST ROAD AND CORVUS DRIVE, CASHMERE ON LAND DESCRIBED AS LOT 100 ON SP170625	02-Jan-07	Approved	16-Apr-08	Approved	101	1 Katrina Court, CASHMERE QLD 4500
DA/18008/2007/DA/1	11060/2007/COMB/DA	APPLICATION FOR COMBINED MATERIAL CHANGE OF USE AND RECONFIGURING A LOT SITUATED AT LOT 100 WINN ROAD, FOREST ROAD AND CORVUS DRIVE, CASHMERE ON LAND DESCRIBED AS LOT 100 ON SP170625	02-Jan-07	Approved	16-Apr-08	Approved	101	1 Maggie Place, CASHMERE QLD 4500

**List of all DA Approvals since 01/01/2003 where Lots > 4 as at 01/09/2011 with Addresses**

Application Number	Old Application Ref	Description	Lodged	Status	Decided	Decision	#Lots	Address
DA/18008/2007/DA/1	11060/2007/COMB/DA	APPLICATION FOR COMBINED MATERIAL CHANGE OF USE AND RECONFIGURING A LOT SITUATED AT LOT 100 WINN ROAD, FOREST ROAD AND CORVUS DRIVE, CASHMERE ON LAND DESCRIBED AS LOT 100 ON SP170625	02-Jan-07	Approved	16-Apr-08	Approved	101	10 Harrison Street, CASHMERE QLD 4500
DA/18008/2007/DA/1	11060/2007/COMB/DA	APPLICATION FOR COMBINED MATERIAL CHANGE OF USE AND RECONFIGURING A LOT SITUATED AT LOT 100 WINN ROAD, FOREST ROAD AND CORVUS DRIVE, CASHMERE ON LAND DESCRIBED AS LOT 100 ON SP170625	02-Jan-07	Approved	16-Apr-08	Approved	101	10 Hugh Place, CASHMERE QLD 4500
DA/18008/2007/DA/1	11060/2007/COMB/DA	APPLICATION FOR COMBINED MATERIAL CHANGE OF USE AND RECONFIGURING A LOT SITUATED AT LOT 100 WINN ROAD, FOREST ROAD AND CORVUS DRIVE, CASHMERE ON LAND DESCRIBED AS LOT 100 ON SP170625	02-Jan-07	Approved	16-Apr-08	Approved	101	10 Louise Court, CASHMERE QLD 4500
DA/18008/2007/DA/1	11060/2007/COMB/DA	APPLICATION FOR COMBINED MATERIAL CHANGE OF USE AND RECONFIGURING A LOT SITUATED AT LOT 100 WINN ROAD, FOREST ROAD AND CORVUS DRIVE, CASHMERE ON LAND DESCRIBED AS LOT 100 ON SP170625	02-Jan-07	Approved	16-Apr-08	Approved	101	10 Page Close, CASHMERE QLD 4500

**List of all DA Approvals since 01/01/2003 where Lots > 4 as at 01/09/2011 with Addresses**

Application Number	Old Application Ref	Description	Lodged	Status	Decided	Decision	#Lots	Address
DA/18008/2007/DA/1	11060/2007/COMB/DA	APPLICATION FOR COMBINED MATERIAL CHANGE OF USE AND RECONFIGURING A LOT SITUATED AT LOT 100 WINN ROAD, FOREST ROAD AND CORVUS DRIVE, CASHMERE ON LAND DESCRIBED AS LOT 100 ON SP170625	02-Jan-07	Approved	16-Apr-08	Approved	101	100 Corvus Drive, CASHMERE QLD 4500
DA/18008/2007/DA/1	11060/2007/COMB/DA	APPLICATION FOR COMBINED MATERIAL CHANGE OF USE AND RECONFIGURING A LOT SITUATED AT LOT 100 WINN ROAD, FOREST ROAD AND CORVUS DRIVE, CASHMERE ON LAND DESCRIBED AS LOT 100 ON SP170625	02-Jan-07	Approved	16-Apr-08	Approved	101	10-12 Claire Close, CASHMERE QLD 4500
DA/18008/2007/DA/1	11060/2007/COMB/DA	APPLICATION FOR COMBINED MATERIAL CHANGE OF USE AND RECONFIGURING A LOT SITUATED AT LOT 100 WINN ROAD, FOREST ROAD AND CORVUS DRIVE, CASHMERE ON LAND DESCRIBED AS LOT 100 ON SP170625	02-Jan-07	Approved	16-Apr-08	Approved	101	102 Corvus Drive, CASHMERE QLD 4500
DA/18008/2007/DA/1	11060/2007/COMB/DA	APPLICATION FOR COMBINED MATERIAL CHANGE OF USE AND RECONFIGURING A LOT SITUATED AT LOT 100 WINN ROAD, FOREST ROAD AND CORVUS DRIVE, CASHMERE ON LAND DESCRIBED AS LOT 100 ON SP170625	02-Jan-07	Approved	16-Apr-08	Approved	101	104 Corvus Drive, CASHMERE QLD 4500

**List of all DA Approvals since 01/01/2003 where Lots > 4 as at 01/09/2011 with Addresses**

Application Number	Old Application Ref	Description	Lodged	Status	Decided	Decision	#Lots	Address
DA/18008/2007/DA/1	11060/2007/COMB/DA	APPLICATION FOR COMBINED MATERIAL CHANGE OF USE AND RECONFIGURING A LOT SITUATED AT LOT 100 WINN ROAD, FOREST ROAD AND CORVUS DRIVE, CASHMERE ON LAND DESCRIBED AS LOT 100 ON SP170625	02-Jan-07	Approved	16-Apr-08	Approved	101	108 Corvus Drive, CASHMERE QLD 4500
DA/18008/2007/DA/1	11060/2007/COMB/DA	APPLICATION FOR COMBINED MATERIAL CHANGE OF USE AND RECONFIGURING A LOT SITUATED AT LOT 100 WINN ROAD, FOREST ROAD AND CORVUS DRIVE, CASHMERE ON LAND DESCRIBED AS LOT 100 ON SP170625	02-Jan-07	Approved	16-Apr-08	Approved	101	11 Dana Street, CASHMERE QLD 4500
DA/18008/2007/DA/1	11060/2007/COMB/DA	APPLICATION FOR COMBINED MATERIAL CHANGE OF USE AND RECONFIGURING A LOT SITUATED AT LOT 100 WINN ROAD, FOREST ROAD AND CORVUS DRIVE, CASHMERE ON LAND DESCRIBED AS LOT 100 ON SP170625	02-Jan-07	Approved	16-Apr-08	Approved	101	11 Gracie Court, CASHMERE QLD 4500
DA/18008/2007/DA/1	11060/2007/COMB/DA	APPLICATION FOR COMBINED MATERIAL CHANGE OF USE AND RECONFIGURING A LOT SITUATED AT LOT 100 WINN ROAD, FOREST ROAD AND CORVUS DRIVE, CASHMERE ON LAND DESCRIBED AS LOT 100 ON SP170625	02-Jan-07	Approved	16-Apr-08	Approved	101	11 Harrison Street, CASHMERE QLD 4500

**List of all DA Approvals since 01/01/2003 where Lots > 4 as at 01/09/2011 with Addresses**

Application Number	Old Application Ref	Description	Lodged	Status	Decided	Decision	#Lots	Address
DA/18008/2007/DA/1	11060/2007/COMB/DA	APPLICATION FOR COMBINED MATERIAL CHANGE OF USE AND RECONFIGURING A LOT SITUATED AT LOT 100 WINN ROAD, FOREST ROAD AND CORVUS DRIVE, CASHMERE ON LAND DESCRIBED AS LOT 100 ON SP170625	02-Jan-07	Approved	16-Apr-08	Approved	101	11 Page Close, CASHMERE QLD 4500
DA/18008/2007/DA/1	11060/2007/COMB/DA	APPLICATION FOR COMBINED MATERIAL CHANGE OF USE AND RECONFIGURING A LOT SITUATED AT LOT 100 WINN ROAD, FOREST ROAD AND CORVUS DRIVE, CASHMERE ON LAND DESCRIBED AS LOT 100 ON SP170625	02-Jan-07	Approved	16-Apr-08	Approved	101	110 Corvus Drive, CASHMERE QLD 4500
DA/18008/2007/DA/1	11060/2007/COMB/DA	APPLICATION FOR COMBINED MATERIAL CHANGE OF USE AND RECONFIGURING A LOT SITUATED AT LOT 100 WINN ROAD, FOREST ROAD AND CORVUS DRIVE, CASHMERE ON LAND DESCRIBED AS LOT 100 ON SP170625	02-Jan-07	Approved	16-Apr-08	Approved	101	11-13 Claire Close, CASHMERE QLD 4500
DA/18008/2007/DA/1	11060/2007/COMB/DA	APPLICATION FOR COMBINED MATERIAL CHANGE OF USE AND RECONFIGURING A LOT SITUATED AT LOT 100 WINN ROAD, FOREST ROAD AND CORVUS DRIVE, CASHMERE ON LAND DESCRIBED AS LOT 100 ON SP170625	02-Jan-07	Approved	16-Apr-08	Approved	101	116 Corvus Drive, CASHMERE QLD 4500

**List of all DA Approvals since 01/01/2003 where Lots > 4 as at 01/09/2011 with Addresses**

Application Number	Old Application Ref	Description	Lodged	Status	Decided	Decision	#Lots	Address
DA/18008/2007/DA/1	11060/2007/COMB/DA	APPLICATION FOR COMBINED MATERIAL CHANGE OF USE AND RECONFIGURING A LOT SITUATED AT LOT 100 WINN ROAD, FOREST ROAD AND CORVUS DRIVE, CASHMERE ON LAND DESCRIBED AS LOT 100 ON SP170625	02-Jan-07	Approved	16-Apr-08	Approved	101	12 Dana Street, CASHMERE QLD 4500
DA/18008/2007/DA/1	11060/2007/COMB/DA	APPLICATION FOR COMBINED MATERIAL CHANGE OF USE AND RECONFIGURING A LOT SITUATED AT LOT 100 WINN ROAD, FOREST ROAD AND CORVUS DRIVE, CASHMERE ON LAND DESCRIBED AS LOT 100 ON SP170625	02-Jan-07	Approved	16-Apr-08	Approved	101	12 Harrison Street, CASHMERE QLD 4500
DA/18008/2007/DA/1	11060/2007/COMB/DA	APPLICATION FOR COMBINED MATERIAL CHANGE OF USE AND RECONFIGURING A LOT SITUATED AT LOT 100 WINN ROAD, FOREST ROAD AND CORVUS DRIVE, CASHMERE ON LAND DESCRIBED AS LOT 100 ON SP170625	02-Jan-07	Approved	16-Apr-08	Approved	101	12 Louise Court, CASHMERE QLD 4500
DA/18008/2007/DA/1	11060/2007/COMB/DA	APPLICATION FOR COMBINED MATERIAL CHANGE OF USE AND RECONFIGURING A LOT SITUATED AT LOT 100 WINN ROAD, FOREST ROAD AND CORVUS DRIVE, CASHMERE ON LAND DESCRIBED AS LOT 100 ON SP170625	02-Jan-07	Approved	16-Apr-08	Approved	101	12 Page Close, CASHMERE QLD 4500

**List of all DA Approvals since 01/01/2003 where Lots > 4 as at 01/09/2011 with Addresses**

Application Number	Old Application Ref	Description	Lodged	Status	Decided	Decision	#Lots	Address
DA/18008/2007/DA/1	11060/2007/COMB/DA	APPLICATION FOR COMBINED MATERIAL CHANGE OF USE AND RECONFIGURING A LOT SITUATED AT LOT 100 WINN ROAD, FOREST ROAD AND CORVUS DRIVE, CASHMERE ON LAND DESCRIBED AS LOT 100 ON SP170625	02-Jan-07	Approved	16-Apr-08	Approved	101	13 Harrison Street, CASHMERE QLD 4500
DA/18008/2007/DA/1	11060/2007/COMB/DA	APPLICATION FOR COMBINED MATERIAL CHANGE OF USE AND RECONFIGURING A LOT SITUATED AT LOT 100 WINN ROAD, FOREST ROAD AND CORVUS DRIVE, CASHMERE ON LAND DESCRIBED AS LOT 100 ON SP170625	02-Jan-07	Approved	16-Apr-08	Approved	101	14 Dana Street, CASHMERE QLD 4500
DA/18008/2007/DA/1	11060/2007/COMB/DA	APPLICATION FOR COMBINED MATERIAL CHANGE OF USE AND RECONFIGURING A LOT SITUATED AT LOT 100 WINN ROAD, FOREST ROAD AND CORVUS DRIVE, CASHMERE ON LAND DESCRIBED AS LOT 100 ON SP170625	02-Jan-07	Approved	16-Apr-08	Approved	101	14 Page Close, CASHMERE QLD 4500
DA/18008/2007/DA/1	11060/2007/COMB/DA	APPLICATION FOR COMBINED MATERIAL CHANGE OF USE AND RECONFIGURING A LOT SITUATED AT LOT 100 WINN ROAD, FOREST ROAD AND CORVUS DRIVE, CASHMERE ON LAND DESCRIBED AS LOT 100 ON SP170625	02-Jan-07	Approved	16-Apr-08	Approved	101	14-16 Claire Close, CASHMERE QLD 4500



**List of all DA Approvals since 01/01/2003 where Lots > 4 as at 01/09/2011 with Addresses**

Application Number	Old Application Ref	Description	Lodged	Status	Decided	Decision	#Lots	Address
DA/18008/2007/DA/1	11060/2007/COMB/DA	APPLICATION FOR COMBINED MATERIAL CHANGE OF USE AND RECONFIGURING A LOT SITUATED AT LOT 100 WINN ROAD, FOREST ROAD AND CORVUS DRIVE, CASHMERE ON LAND DESCRIBED AS LOT 100 ON SP170625	02-Jan-07	Approved	16-Apr-08	Approved	101	15-17 Claire Close, CASHMERE QLD 4500
DA/18008/2007/DA/1	11060/2007/COMB/DA	APPLICATION FOR COMBINED MATERIAL CHANGE OF USE AND RECONFIGURING A LOT SITUATED AT LOT 100 WINN ROAD, FOREST ROAD AND CORVUS DRIVE, CASHMERE ON LAND DESCRIBED AS LOT 100 ON SP170625	02-Jan-07	Approved	16-Apr-08	Approved	101	16 Dana Street, CASHMERE QLD 4500
DA/18008/2007/DA/1	11060/2007/COMB/DA	APPLICATION FOR COMBINED MATERIAL CHANGE OF USE AND RECONFIGURING A LOT SITUATED AT LOT 100 WINN ROAD, FOREST ROAD AND CORVUS DRIVE, CASHMERE ON LAND DESCRIBED AS LOT 100 ON SP170625	02-Jan-07	Approved	16-Apr-08	Approved	101	16 Louise Court, CASHMERE QLD 4500
DA/18008/2007/DA/1	11060/2007/COMB/DA	APPLICATION FOR COMBINED MATERIAL CHANGE OF USE AND RECONFIGURING A LOT SITUATED AT LOT 100 WINN ROAD, FOREST ROAD AND CORVUS DRIVE, CASHMERE ON LAND DESCRIBED AS LOT 100 ON SP170625	02-Jan-07	Approved	16-Apr-08	Approved	101	16 Page Close, CASHMERE QLD 4500

**List of all DA Approvals since 01/01/2003 where Lots > 4 as at 01/09/2011 with Addresses**

Application Number	Old Application Ref	Description	Lodged	Status	Decided	Decision	#Lots	Address
DA/18008/2007/DA/1	11060/2007/COMB/DA	APPLICATION FOR COMBINED MATERIAL CHANGE OF USE AND RECONFIGURING A LOT SITUATED AT LOT 100 WINN ROAD, FOREST ROAD AND CORVUS DRIVE, CASHMERE ON LAND DESCRIBED AS LOT 100 ON SP170625	02-Jan-07	Approved	16-Apr-08	Approved	101	17 Louise Court, CASHMERE QLD 4500
DA/18008/2007/DA/1	11060/2007/COMB/DA	APPLICATION FOR COMBINED MATERIAL CHANGE OF USE AND RECONFIGURING A LOT SITUATED AT LOT 100 WINN ROAD, FOREST ROAD AND CORVUS DRIVE, CASHMERE ON LAND DESCRIBED AS LOT 100 ON SP170625	02-Jan-07	Approved	16-Apr-08	Approved	101	18 Louise Court, CASHMERE QLD 4500
DA/18008/2007/DA/1	11060/2007/COMB/DA	APPLICATION FOR COMBINED MATERIAL CHANGE OF USE AND RECONFIGURING A LOT SITUATED AT LOT 100 WINN ROAD, FOREST ROAD AND CORVUS DRIVE, CASHMERE ON LAND DESCRIBED AS LOT 100 ON SP170625	02-Jan-07	Approved	16-Apr-08	Approved	101	18 Page Close, CASHMERE QLD 4500
DA/18008/2007/DA/1	11060/2007/COMB/DA	APPLICATION FOR COMBINED MATERIAL CHANGE OF USE AND RECONFIGURING A LOT SITUATED AT LOT 100 WINN ROAD, FOREST ROAD AND CORVUS DRIVE, CASHMERE ON LAND DESCRIBED AS LOT 100 ON SP170625	02-Jan-07	Approved	16-Apr-08	Approved	101	18-20 Claire Close, CASHMERE QLD 4500

**List of all DA Approvals since 01/01/2003 where Lots > 4 as at 01/09/2011 with Addresses**

Application Number	Old Application Ref	Description	Lodged	Status	Decided	Decision	#Lots	Address
DA/18008/2007/DA/1	11060/2007/COMB/DA	APPLICATION FOR COMBINED MATERIAL CHANGE OF USE AND RECONFIGURING A LOT SITUATED AT LOT 100 WINN ROAD, FOREST ROAD AND CORVUS DRIVE, CASHMERE ON LAND DESCRIBED AS LOT 100 ON SP170625	02-Jan-07	Approved	16-Apr-08	Approved	101	19 Claire Close, CASHMERE QLD 4500
DA/18008/2007/DA/1	11060/2007/COMB/DA	APPLICATION FOR COMBINED MATERIAL CHANGE OF USE AND RECONFIGURING A LOT SITUATED AT LOT 100 WINN ROAD, FOREST ROAD AND CORVUS DRIVE, CASHMERE ON LAND DESCRIBED AS LOT 100 ON SP170625	02-Jan-07	Approved	16-Apr-08	Approved	101	19 Louise Court, CASHMERE QLD 4500
DA/18008/2007/DA/1	11060/2007/COMB/DA	APPLICATION FOR COMBINED MATERIAL CHANGE OF USE AND RECONFIGURING A LOT SITUATED AT LOT 100 WINN ROAD, FOREST ROAD AND CORVUS DRIVE, CASHMERE ON LAND DESCRIBED AS LOT 100 ON SP170625	02-Jan-07	Approved	16-Apr-08	Approved	101	2 Anna Court, CASHMERE QLD 4500
DA/18008/2007/DA/1	11060/2007/COMB/DA	APPLICATION FOR COMBINED MATERIAL CHANGE OF USE AND RECONFIGURING A LOT SITUATED AT LOT 100 WINN ROAD, FOREST ROAD AND CORVUS DRIVE, CASHMERE ON LAND DESCRIBED AS LOT 100 ON SP170625	02-Jan-07	Approved	16-Apr-08	Approved	101	2 Gracie Court, CASHMERE QLD 4500

**List of all DA Approvals since 01/01/2003 where Lots > 4 as at 01/09/2011 with Addresses**

Application Number	Old Application Ref	Description	Lodged	Status	Decided	Decision	#Lots	Address
DA/18008/2007/DA/1	11060/2007/COMB/DA	APPLICATION FOR COMBINED MATERIAL CHANGE OF USE AND RECONFIGURING A LOT SITUATED AT LOT 100 WINN ROAD, FOREST ROAD AND CORVUS DRIVE, CASHMERE ON LAND DESCRIBED AS LOT 100 ON SP170625	02-Jan-07	Approved	16-Apr-08	Approved	101	2 Hugh Place, CASHMERE QLD 4500
DA/18008/2007/DA/1	11060/2007/COMB/DA	APPLICATION FOR COMBINED MATERIAL CHANGE OF USE AND RECONFIGURING A LOT SITUATED AT LOT 100 WINN ROAD, FOREST ROAD AND CORVUS DRIVE, CASHMERE ON LAND DESCRIBED AS LOT 100 ON SP170625	02-Jan-07	Approved	16-Apr-08	Approved	101	2 Louise Court, CASHMERE QLD 4500
DA/18008/2007/DA/1	11060/2007/COMB/DA	APPLICATION FOR COMBINED MATERIAL CHANGE OF USE AND RECONFIGURING A LOT SITUATED AT LOT 100 WINN ROAD, FOREST ROAD AND CORVUS DRIVE, CASHMERE ON LAND DESCRIBED AS LOT 100 ON SP170625	02-Jan-07	Approved	16-Apr-08	Approved	101	20 Louise Court, CASHMERE QLD 4500
DA/18008/2007/DA/1	11060/2007/COMB/DA	APPLICATION FOR COMBINED MATERIAL CHANGE OF USE AND RECONFIGURING A LOT SITUATED AT LOT 100 WINN ROAD, FOREST ROAD AND CORVUS DRIVE, CASHMERE ON LAND DESCRIBED AS LOT 100 ON SP170625	02-Jan-07	Approved	16-Apr-08	Approved	101	20 Page Close, CASHMERE QLD 4500

**List of all DA Approvals since 01/01/2003 where Lots > 4 as at 01/09/2011 with Addresses**

Application Number	Old Application Ref	Description	Lodged	Status	Decided	Decision	#Lots	Address
DA/18008/2007/DA/1	11060/2007/COMB/DA	APPLICATION FOR COMBINED MATERIAL CHANGE OF USE AND RECONFIGURING A LOT SITUATED AT LOT 100 WINN ROAD, FOREST ROAD AND CORVUS DRIVE, CASHMERE ON LAND DESCRIBED AS LOT 100 ON SP170625	02-Jan-07	Approved	16-Apr-08	Approved	101	21 Louise Court, CASHMERE QLD 4500
DA/18008/2007/DA/1	11060/2007/COMB/DA	APPLICATION FOR COMBINED MATERIAL CHANGE OF USE AND RECONFIGURING A LOT SITUATED AT LOT 100 WINN ROAD, FOREST ROAD AND CORVUS DRIVE, CASHMERE ON LAND DESCRIBED AS LOT 100 ON SP170625	02-Jan-07	Approved	16-Apr-08	Approved	101	22 Page Close, CASHMERE QLD 4500
DA/18008/2007/DA/1	11060/2007/COMB/DA	APPLICATION FOR COMBINED MATERIAL CHANGE OF USE AND RECONFIGURING A LOT SITUATED AT LOT 100 WINN ROAD, FOREST ROAD AND CORVUS DRIVE, CASHMERE ON LAND DESCRIBED AS LOT 100 ON SP170625	02-Jan-07	Approved	16-Apr-08	Approved	101	23 Louise Court, CASHMERE QLD 4500
DA/18008/2007/DA/1	11060/2007/COMB/DA	APPLICATION FOR COMBINED MATERIAL CHANGE OF USE AND RECONFIGURING A LOT SITUATED AT LOT 100 WINN ROAD, FOREST ROAD AND CORVUS DRIVE, CASHMERE ON LAND DESCRIBED AS LOT 100 ON SP170625	02-Jan-07	Approved	16-Apr-08	Approved	101	2-4 Claire Close, CASHMERE QLD 4500

**List of all DA Approvals since 01/01/2003 where Lots > 4 as at 01/09/2011 with Addresses**

Application Number	Old Application Ref	Description	Lodged	Status	Decided	Decision	#Lots	Address
DA/18008/2007/DA/1	11060/2007/COMB/DA	APPLICATION FOR COMBINED MATERIAL CHANGE OF USE AND RECONFIGURING A LOT SITUATED AT LOT 100 WINN ROAD, FOREST ROAD AND CORVUS DRIVE, CASHMERE ON LAND DESCRIBED AS LOT 100 ON SP170625	02-Jan-07	Approved	16-Apr-08	Approved	101	24 Page Close, CASHMERE QLD 4500
DA/18008/2007/DA/1	11060/2007/COMB/DA	APPLICATION FOR COMBINED MATERIAL CHANGE OF USE AND RECONFIGURING A LOT SITUATED AT LOT 100 WINN ROAD, FOREST ROAD AND CORVUS DRIVE, CASHMERE ON LAND DESCRIBED AS LOT 100 ON SP170625	02-Jan-07	Approved	16-Apr-08	Approved	101	3 Anna Court, CASHMERE QLD 4500
DA/18008/2007/DA/1	11060/2007/COMB/DA	APPLICATION FOR COMBINED MATERIAL CHANGE OF USE AND RECONFIGURING A LOT SITUATED AT LOT 100 WINN ROAD, FOREST ROAD AND CORVUS DRIVE, CASHMERE ON LAND DESCRIBED AS LOT 100 ON SP170625	02-Jan-07	Approved	16-Apr-08	Approved	101	3 Dana Street, CASHMERE QLD 4500
DA/18008/2007/DA/1	11060/2007/COMB/DA	APPLICATION FOR COMBINED MATERIAL CHANGE OF USE AND RECONFIGURING A LOT SITUATED AT LOT 100 WINN ROAD, FOREST ROAD AND CORVUS DRIVE, CASHMERE ON LAND DESCRIBED AS LOT 100 ON SP170625	02-Jan-07	Approved	16-Apr-08	Approved	101	3 Gracie Court, CASHMERE QLD 4500

**List of all DA Approvals since 01/01/2003 where Lots > 4 as at 01/09/2011 with Addresses**

Application Number	Old Application Ref	Description	Lodged	Status	Decided	Decision	#Lots	Address
DA/18008/2007/DA/1	11060/2007/COMB/DA	APPLICATION FOR COMBINED MATERIAL CHANGE OF USE AND RECONFIGURING A LOT SITUATED AT LOT 100 WINN ROAD, FOREST ROAD AND CORVUS DRIVE, CASHMERE ON LAND DESCRIBED AS LOT 100 ON SP170625	02-Jan-07	Approved	16-Apr-08	Approved	101	3 Harrison Street, CASHMERE QLD 4500
DA/18008/2007/DA/1	11060/2007/COMB/DA	APPLICATION FOR COMBINED MATERIAL CHANGE OF USE AND RECONFIGURING A LOT SITUATED AT LOT 100 WINN ROAD, FOREST ROAD AND CORVUS DRIVE, CASHMERE ON LAND DESCRIBED AS LOT 100 ON SP170625	02-Jan-07	Approved	16-Apr-08	Approved	101	3 Katrina Court, CASHMERE QLD 4500
DA/18008/2007/DA/1	11060/2007/COMB/DA	APPLICATION FOR COMBINED MATERIAL CHANGE OF USE AND RECONFIGURING A LOT SITUATED AT LOT 100 WINN ROAD, FOREST ROAD AND CORVUS DRIVE, CASHMERE ON LAND DESCRIBED AS LOT 100 ON SP170625	02-Jan-07	Approved	16-Apr-08	Approved	101	3 Maggie Place, CASHMERE QLD 4500
DA/18008/2007/DA/1	11060/2007/COMB/DA	APPLICATION FOR COMBINED MATERIAL CHANGE OF USE AND RECONFIGURING A LOT SITUATED AT LOT 100 WINN ROAD, FOREST ROAD AND CORVUS DRIVE, CASHMERE ON LAND DESCRIBED AS LOT 100 ON SP170625	02-Jan-07	Approved	16-Apr-08	Approved	101	3-5 Claire Close, CASHMERE QLD 4500



**List of all DA Approvals since 01/01/2003 where Lots > 4 as at 01/09/2011 with Addresses**

Application Number	Old Application Ref	Description	Lodged	Status	Decided	Decision	#Lots	Address
DA/18008/2007/DA/1	11060/2007/COMB/DA	APPLICATION FOR COMBINED MATERIAL CHANGE OF USE AND RECONFIGURING A LOT SITUATED AT LOT 100 WINN ROAD, FOREST ROAD AND CORVUS DRIVE, CASHMERE ON LAND DESCRIBED AS LOT 100 ON SP170625	02-Jan-07	Approved	16-Apr-08	Approved	101	4 Anna Court, CASHMERE QLD 4500
DA/18008/2007/DA/1	11060/2007/COMB/DA	APPLICATION FOR COMBINED MATERIAL CHANGE OF USE AND RECONFIGURING A LOT SITUATED AT LOT 100 WINN ROAD, FOREST ROAD AND CORVUS DRIVE, CASHMERE ON LAND DESCRIBED AS LOT 100 ON SP170625	02-Jan-07	Approved	16-Apr-08	Approved	101	4 Gracie Court, CASHMERE QLD 4500
DA/18008/2007/DA/1	11060/2007/COMB/DA	APPLICATION FOR COMBINED MATERIAL CHANGE OF USE AND RECONFIGURING A LOT SITUATED AT LOT 100 WINN ROAD, FOREST ROAD AND CORVUS DRIVE, CASHMERE ON LAND DESCRIBED AS LOT 100 ON SP170625	02-Jan-07	Approved	16-Apr-08	Approved	101	4 Harrison Street, CASHMERE QLD 4500
DA/18008/2007/DA/1	11060/2007/COMB/DA	APPLICATION FOR COMBINED MATERIAL CHANGE OF USE AND RECONFIGURING A LOT SITUATED AT LOT 100 WINN ROAD, FOREST ROAD AND CORVUS DRIVE, CASHMERE ON LAND DESCRIBED AS LOT 100 ON SP170625	02-Jan-07	Approved	16-Apr-08	Approved	101	4 Louise Court, CASHMERE QLD 4500

**List of all DA Approvals since 01/01/2003 where Lots > 4 as at 01/09/2011 with Addresses**

Application Number	Old Application Ref	Description	Lodged	Status	Decided	Decision	#Lots	Address
DA/18008/2007/DA/1	11060/2007/COMB/DA	APPLICATION FOR COMBINED MATERIAL CHANGE OF USE AND RECONFIGURING A LOT SITUATED AT LOT 100 WINN ROAD, FOREST ROAD AND CORVUS DRIVE, CASHMERE ON LAND DESCRIBED AS LOT 100 ON SP170625	02-Jan-07	Approved	16-Apr-08	Approved	101	4 Maggie Place, CASHMERE QLD 4500
DA/18008/2007/DA/1	11060/2007/COMB/DA	APPLICATION FOR COMBINED MATERIAL CHANGE OF USE AND RECONFIGURING A LOT SITUATED AT LOT 100 WINN ROAD, FOREST ROAD AND CORVUS DRIVE, CASHMERE ON LAND DESCRIBED AS LOT 100 ON SP170625	02-Jan-07	Approved	16-Apr-08	Approved	101	4-6 Page Close, CASHMERE QLD 4500
DA/18008/2007/DA/1	11060/2007/COMB/DA	APPLICATION FOR COMBINED MATERIAL CHANGE OF USE AND RECONFIGURING A LOT SITUATED AT LOT 100 WINN ROAD, FOREST ROAD AND CORVUS DRIVE, CASHMERE ON LAND DESCRIBED AS LOT 100 ON SP170625	02-Jan-07	Approved	16-Apr-08	Approved	101	5 Anna Court, CASHMERE QLD 4500
DA/18008/2007/DA/1	11060/2007/COMB/DA	APPLICATION FOR COMBINED MATERIAL CHANGE OF USE AND RECONFIGURING A LOT SITUATED AT LOT 100 WINN ROAD, FOREST ROAD AND CORVUS DRIVE, CASHMERE ON LAND DESCRIBED AS LOT 100 ON SP170625	02-Jan-07	Approved	16-Apr-08	Approved	101	5 Dana Street, CASHMERE QLD 4500

**List of all DA Approvals since 01/01/2003 where Lots > 4 as at 01/09/2011 with Addresses**

Application Number	Old Application Ref	Description	Lodged	Status	Decided	Decision	#Lots	Address
DA/18008/2007/DA/1	11060/2007/COMB/DA	APPLICATION FOR COMBINED MATERIAL CHANGE OF USE AND RECONFIGURING A LOT SITUATED AT LOT 100 WINN ROAD, FOREST ROAD AND CORVUS DRIVE, CASHMERE ON LAND DESCRIBED AS LOT 100 ON SP170625	02-Jan-07	Approved	16-Apr-08	Approved	101	5 Gracie Court, CASHMERE QLD 4500
DA/18008/2007/DA/1	11060/2007/COMB/DA	APPLICATION FOR COMBINED MATERIAL CHANGE OF USE AND RECONFIGURING A LOT SITUATED AT LOT 100 WINN ROAD, FOREST ROAD AND CORVUS DRIVE, CASHMERE ON LAND DESCRIBED AS LOT 100 ON SP170625	02-Jan-07	Approved	16-Apr-08	Approved	101	5 Harrison Street, CASHMERE QLD 4500
DA/18008/2007/DA/1	11060/2007/COMB/DA	APPLICATION FOR COMBINED MATERIAL CHANGE OF USE AND RECONFIGURING A LOT SITUATED AT LOT 100 WINN ROAD, FOREST ROAD AND CORVUS DRIVE, CASHMERE ON LAND DESCRIBED AS LOT 100 ON SP170625	02-Jan-07	Approved	16-Apr-08	Approved	101	5 Hugh Place, CASHMERE QLD 4500
DA/18008/2007/DA/1	11060/2007/COMB/DA	APPLICATION FOR COMBINED MATERIAL CHANGE OF USE AND RECONFIGURING A LOT SITUATED AT LOT 100 WINN ROAD, FOREST ROAD AND CORVUS DRIVE, CASHMERE ON LAND DESCRIBED AS LOT 100 ON SP170625	02-Jan-07	Approved	16-Apr-08	Approved	101	5 Katrina Court, CASHMERE QLD 4500

**List of all DA Approvals since 01/01/2003 where Lots > 4 as at 01/09/2011 with Addresses**

Application Number	Old Application Ref	Description	Lodged	Status	Decided	Decision	#Lots	Address
DA/18008/2007/DA/1	11060/2007/COMB/DA	APPLICATION FOR COMBINED MATERIAL CHANGE OF USE AND RECONFIGURING A LOT SITUATED AT LOT 100 WINN ROAD, FOREST ROAD AND CORVUS DRIVE, CASHMERE ON LAND DESCRIBED AS LOT 100 ON SP170625	02-Jan-07	Approved	16-Apr-08	Approved	101	5 Maggie Place, CASHMERE QLD 4500
DA/18008/2007/DA/1	11060/2007/COMB/DA	APPLICATION FOR COMBINED MATERIAL CHANGE OF USE AND RECONFIGURING A LOT SITUATED AT LOT 100 WINN ROAD, FOREST ROAD AND CORVUS DRIVE, CASHMERE ON LAND DESCRIBED AS LOT 100 ON SP170625	02-Jan-07	Approved	16-Apr-08	Approved	101	6 Anna Court, CASHMERE QLD 4500
DA/18008/2007/DA/1	11060/2007/COMB/DA	APPLICATION FOR COMBINED MATERIAL CHANGE OF USE AND RECONFIGURING A LOT SITUATED AT LOT 100 WINN ROAD, FOREST ROAD AND CORVUS DRIVE, CASHMERE ON LAND DESCRIBED AS LOT 100 ON SP170625	02-Jan-07	Approved	16-Apr-08	Approved	101	6 Gracie Court, CASHMERE QLD 4500
DA/18008/2007/DA/1	11060/2007/COMB/DA	APPLICATION FOR COMBINED MATERIAL CHANGE OF USE AND RECONFIGURING A LOT SITUATED AT LOT 100 WINN ROAD, FOREST ROAD AND CORVUS DRIVE, CASHMERE ON LAND DESCRIBED AS LOT 100 ON SP170625	02-Jan-07	Approved	16-Apr-08	Approved	101	6 Harrison Street, CASHMERE QLD 4500

**List of all DA Approvals since 01/01/2003 where Lots > 4 as at 01/09/2011 with Addresses**

Application Number	Old Application Ref	Description	Lodged	Status	Decided	Decision	#Lots	Address
DA/18008/2007/DA/1	11060/2007/COMB/DA	APPLICATION FOR COMBINED MATERIAL CHANGE OF USE AND RECONFIGURING A LOT SITUATED AT LOT 100 WINN ROAD, FOREST ROAD AND CORVUS DRIVE, CASHMERE ON LAND DESCRIBED AS LOT 100 ON SP170625	02-Jan-07	Approved	16-Apr-08	Approved	101	6 Hugh Place, CASHMERE QLD 4500
DA/18008/2007/DA/1	11060/2007/COMB/DA	APPLICATION FOR COMBINED MATERIAL CHANGE OF USE AND RECONFIGURING A LOT SITUATED AT LOT 100 WINN ROAD, FOREST ROAD AND CORVUS DRIVE, CASHMERE ON LAND DESCRIBED AS LOT 100 ON SP170625	02-Jan-07	Approved	16-Apr-08	Approved	101	6-8 Claire Close, CASHMERE QLD 4500
DA/18008/2007/DA/1	11060/2007/COMB/DA	APPLICATION FOR COMBINED MATERIAL CHANGE OF USE AND RECONFIGURING A LOT SITUATED AT LOT 100 WINN ROAD, FOREST ROAD AND CORVUS DRIVE, CASHMERE ON LAND DESCRIBED AS LOT 100 ON SP170625	02-Jan-07	Approved	16-Apr-08	Approved	101	7 Anna Court, CASHMERE QLD 4500
DA/18008/2007/DA/1	11060/2007/COMB/DA	APPLICATION FOR COMBINED MATERIAL CHANGE OF USE AND RECONFIGURING A LOT SITUATED AT LOT 100 WINN ROAD, FOREST ROAD AND CORVUS DRIVE, CASHMERE ON LAND DESCRIBED AS LOT 100 ON SP170625	02-Jan-07	Approved	16-Apr-08	Approved	101	7 Dana Street, CASHMERE QLD 4500

**List of all DA Approvals since 01/01/2003 where Lots > 4 as at 01/09/2011 with Addresses**

Application Number	Old Application Ref	Description	Lodged	Status	Decided	Decision	#Lots	Address
DA/18008/2007/DA/1	11060/2007/COMB/DA	APPLICATION FOR COMBINED MATERIAL CHANGE OF USE AND RECONFIGURING A LOT SITUATED AT LOT 100 WINN ROAD, FOREST ROAD AND CORVUS DRIVE, CASHMERE ON LAND DESCRIBED AS LOT 100 ON SP170625	02-Jan-07	Approved	16-Apr-08	Approved	101	7 Gracie Court, CASHMERE QLD 4500
DA/18008/2007/DA/1	11060/2007/COMB/DA	APPLICATION FOR COMBINED MATERIAL CHANGE OF USE AND RECONFIGURING A LOT SITUATED AT LOT 100 WINN ROAD, FOREST ROAD AND CORVUS DRIVE, CASHMERE ON LAND DESCRIBED AS LOT 100 ON SP170625	02-Jan-07	Approved	16-Apr-08	Approved	101	7 Harrison Street, CASHMERE QLD 4500
DA/18008/2007/DA/1	11060/2007/COMB/DA	APPLICATION FOR COMBINED MATERIAL CHANGE OF USE AND RECONFIGURING A LOT SITUATED AT LOT 100 WINN ROAD, FOREST ROAD AND CORVUS DRIVE, CASHMERE ON LAND DESCRIBED AS LOT 100 ON SP170625	02-Jan-07	Approved	16-Apr-08	Approved	101	7 Katrina Court, CASHMERE QLD 4500
DA/18008/2007/DA/1	11060/2007/COMB/DA	APPLICATION FOR COMBINED MATERIAL CHANGE OF USE AND RECONFIGURING A LOT SITUATED AT LOT 100 WINN ROAD, FOREST ROAD AND CORVUS DRIVE, CASHMERE ON LAND DESCRIBED AS LOT 100 ON SP170625	02-Jan-07	Approved	16-Apr-08	Approved	101	7-9 Claire Close, CASHMERE QLD 4500

**List of all DA Approvals since 01/01/2003 where Lots > 4 as at 01/09/2011 with Addresses**

Application Number	Old Application Ref	Description	Lodged	Status	Decided	Decision	#Lots	Address
DA/18008/2007/DA/1	11060/2007/COMB/DA	APPLICATION FOR COMBINED MATERIAL CHANGE OF USE AND RECONFIGURING A LOT SITUATED AT LOT 100 WINN ROAD, FOREST ROAD AND CORVUS DRIVE, CASHMERE ON LAND DESCRIBED AS LOT 100 ON SP170625	02-Jan-07	Approved	16-Apr-08	Approved	101	8 Anna Court, CASHMERE QLD 4500
DA/18008/2007/DA/1	11060/2007/COMB/DA	APPLICATION FOR COMBINED MATERIAL CHANGE OF USE AND RECONFIGURING A LOT SITUATED AT LOT 100 WINN ROAD, FOREST ROAD AND CORVUS DRIVE, CASHMERE ON LAND DESCRIBED AS LOT 100 ON SP170625	02-Jan-07	Approved	16-Apr-08	Approved	101	8 Gracie Court, CASHMERE QLD 4500
DA/18008/2007/DA/1	11060/2007/COMB/DA	APPLICATION FOR COMBINED MATERIAL CHANGE OF USE AND RECONFIGURING A LOT SITUATED AT LOT 100 WINN ROAD, FOREST ROAD AND CORVUS DRIVE, CASHMERE ON LAND DESCRIBED AS LOT 100 ON SP170625	02-Jan-07	Approved	16-Apr-08	Approved	101	8 Harrison Street, CASHMERE QLD 4500
DA/18008/2007/DA/1	11060/2007/COMB/DA	APPLICATION FOR COMBINED MATERIAL CHANGE OF USE AND RECONFIGURING A LOT SITUATED AT LOT 100 WINN ROAD, FOREST ROAD AND CORVUS DRIVE, CASHMERE ON LAND DESCRIBED AS LOT 100 ON SP170625	02-Jan-07	Approved	16-Apr-08	Approved	101	8 Page Close, CASHMERE QLD 4500



**List of all DA Approvals since 01/01/2003 where Lots > 4 as at 01/09/2011 with Addresses**

Application Number	Old Application Ref	Description	Lodged	Status	Decided	Decision	#Lots	Address
DA/18008/2007/DA/1	11060/2007/COMB/DA	APPLICATION FOR COMBINED MATERIAL CHANGE OF USE AND RECONFIGURING A LOT SITUATED AT LOT 100 WINN ROAD, FOREST ROAD AND CORVUS DRIVE, CASHMERE ON LAND DESCRIBED AS LOT 100 ON SP170625	02-Jan-07	Approved	16-Apr-08	Approved	101	80 Corvus Drive, CASHMERE QLD 4500
DA/18008/2007/DA/1	11060/2007/COMB/DA	APPLICATION FOR COMBINED MATERIAL CHANGE OF USE AND RECONFIGURING A LOT SITUATED AT LOT 100 WINN ROAD, FOREST ROAD AND CORVUS DRIVE, CASHMERE ON LAND DESCRIBED AS LOT 100 ON SP170625	02-Jan-07	Approved	16-Apr-08	Approved	101	82 Corvus Drive, CASHMERE QLD 4500
DA/18008/2007/DA/1	11060/2007/COMB/DA	APPLICATION FOR COMBINED MATERIAL CHANGE OF USE AND RECONFIGURING A LOT SITUATED AT LOT 100 WINN ROAD, FOREST ROAD AND CORVUS DRIVE, CASHMERE ON LAND DESCRIBED AS LOT 100 ON SP170625	02-Jan-07	Approved	16-Apr-08	Approved	101	84 Corvus Drive, CASHMERE QLD 4500
DA/18008/2007/DA/1	11060/2007/COMB/DA	APPLICATION FOR COMBINED MATERIAL CHANGE OF USE AND RECONFIGURING A LOT SITUATED AT LOT 100 WINN ROAD, FOREST ROAD AND CORVUS DRIVE, CASHMERE ON LAND DESCRIBED AS LOT 100 ON SP170625	02-Jan-07	Approved	16-Apr-08	Approved	101	86 Corvus Drive, CASHMERE QLD 4500

**List of all DA Approvals since 01/01/2003 where Lots > 4 as at 01/09/2011 with Addresses**

Application Number	Old Application Ref	Description	Lodged	Status	Decided	Decision	#Lots	Address
DA/18008/2007/DA/1	11060/2007/COMB/DA	APPLICATION FOR COMBINED MATERIAL CHANGE OF USE AND RECONFIGURING A LOT SITUATED AT LOT 100 WINN ROAD, FOREST ROAD AND CORVUS DRIVE, CASHMERE ON LAND DESCRIBED AS LOT 100 ON SP170625	02-Jan-07	Approved	16-Apr-08	Approved	101	88 Corvus Drive, CASHMERE QLD 4500
DA/18008/2007/DA/1	11060/2007/COMB/DA	APPLICATION FOR COMBINED MATERIAL CHANGE OF USE AND RECONFIGURING A LOT SITUATED AT LOT 100 WINN ROAD, FOREST ROAD AND CORVUS DRIVE, CASHMERE ON LAND DESCRIBED AS LOT 100 ON SP170625	02-Jan-07	Approved	16-Apr-08	Approved	101	9 Dana Street, CASHMERE QLD 4500
DA/18008/2007/DA/1	11060/2007/COMB/DA	APPLICATION FOR COMBINED MATERIAL CHANGE OF USE AND RECONFIGURING A LOT SITUATED AT LOT 100 WINN ROAD, FOREST ROAD AND CORVUS DRIVE, CASHMERE ON LAND DESCRIBED AS LOT 100 ON SP170625	02-Jan-07	Approved	16-Apr-08	Approved	101	9 Gracie Court, CASHMERE QLD 4500
DA/18008/2007/DA/1	11060/2007/COMB/DA	APPLICATION FOR COMBINED MATERIAL CHANGE OF USE AND RECONFIGURING A LOT SITUATED AT LOT 100 WINN ROAD, FOREST ROAD AND CORVUS DRIVE, CASHMERE ON LAND DESCRIBED AS LOT 100 ON SP170625	02-Jan-07	Approved	16-Apr-08	Approved	101	9 Harrison Street, CASHMERE QLD 4500

**List of all DA Approvals since 01/01/2003 where Lots > 4 as at 01/09/2011 with Addresses**

Application Number	Old Application Ref	Description	Lodged	Status	Decided	Decision	#Lots	Address
DA/18008/2007/DA/1	11060/2007/COMB/DA	APPLICATION FOR COMBINED MATERIAL CHANGE OF USE AND RECONFIGURING A LOT SITUATED AT LOT 100 WINN ROAD, FOREST ROAD AND CORVUS DRIVE, CASHMERE ON LAND DESCRIBED AS LOT 100 ON SP170625	02-Jan-07	Approved	16-Apr-08	Approved	101	9 Hugh Place, CASHMERE QLD 4500
DA/18008/2007/DA/1	11060/2007/COMB/DA	APPLICATION FOR COMBINED MATERIAL CHANGE OF USE AND RECONFIGURING A LOT SITUATED AT LOT 100 WINN ROAD, FOREST ROAD AND CORVUS DRIVE, CASHMERE ON LAND DESCRIBED AS LOT 100 ON SP170625	02-Jan-07	Approved	16-Apr-08	Approved	101	9 Page Close, CASHMERE QLD 4500
DA/18008/2007/DA/1	11060/2007/COMB/DA	APPLICATION FOR COMBINED MATERIAL CHANGE OF USE AND RECONFIGURING A LOT SITUATED AT LOT 100 WINN ROAD, FOREST ROAD AND CORVUS DRIVE, CASHMERE ON LAND DESCRIBED AS LOT 100 ON SP170625	02-Jan-07	Approved	16-Apr-08	Approved	101	90 Corvus Drive, CASHMERE QLD 4500
DA/18008/2007/DA/1	11060/2007/COMB/DA	APPLICATION FOR COMBINED MATERIAL CHANGE OF USE AND RECONFIGURING A LOT SITUATED AT LOT 100 WINN ROAD, FOREST ROAD AND CORVUS DRIVE, CASHMERE ON LAND DESCRIBED AS LOT 100 ON SP170625	02-Jan-07	Approved	16-Apr-08	Approved	101	92 Corvus Drive, CASHMERE QLD 4500

**List of all DA Approvals since 01/01/2003 where Lots > 4 as at 01/09/2011 with Addresses**

Application Number	Old Application Ref	Description	Lodged	Status	Decided	Decision	#Lots	Address
DA/18008/2007/DA/1	11060/2007/COMB/DA	APPLICATION FOR COMBINED MATERIAL CHANGE OF USE AND RECONFIGURING A LOT SITUATED AT LOT 100 WINN ROAD, FOREST ROAD AND CORVUS DRIVE, CASHMERE ON LAND DESCRIBED AS LOT 100 ON SP170625	02-Jan-07	Approved	16-Apr-08	Approved	101	94 Corvus Drive, CASHMERE QLD 4500
DA/18008/2007/DA/1	11060/2007/COMB/DA	APPLICATION FOR COMBINED MATERIAL CHANGE OF USE AND RECONFIGURING A LOT SITUATED AT LOT 100 WINN ROAD, FOREST ROAD AND CORVUS DRIVE, CASHMERE ON LAND DESCRIBED AS LOT 100 ON SP170625	02-Jan-07	Approved	16-Apr-08	Approved	101	96 Corvus Drive, CASHMERE QLD 4500
DA/18008/2007/DA/1	11060/2007/COMB/DA	APPLICATION FOR COMBINED MATERIAL CHANGE OF USE AND RECONFIGURING A LOT SITUATED AT LOT 100 WINN ROAD, FOREST ROAD AND CORVUS DRIVE, CASHMERE ON LAND DESCRIBED AS LOT 100 ON SP170625	02-Jan-07	Approved	16-Apr-08	Approved	101	98 Corvus Drive, CASHMERE QLD 4500
DA/18008/2007/DA/1	11060/2007/COMB/DA	APPLICATION FOR COMBINED MATERIAL CHANGE OF USE AND RECONFIGURING A LOT SITUATED AT LOT 100 WINN ROAD, FOREST ROAD AND CORVUS DRIVE, CASHMERE ON LAND DESCRIBED AS LOT 100 ON SP170625	02-Jan-07	Approved	16-Apr-08	Approved	101	Lot 1101 Page Close CASHMERE QLD 4500

**List of all DA Approvals since 01/01/2003 where Lots > 4 as at 01/09/2011 with Addresses**

Application Number	Old Application Ref	Description	Lodged	Status	Decided	Decision	#Lots	Address
DA/18008/2007/DA/1	11060/2007/COMB/DA	APPLICATION FOR COMBINED MATERIAL CHANGE OF USE AND RECONFIGURING A LOT SITUATED AT LOT 100 WINN ROAD, FOREST ROAD AND CORVUS DRIVE, CASHMERE ON LAND DESCRIBED AS LOT 100 ON SP170625	02-Jan-07	Approved	16-Apr-08	Approved	101	Lot 1103 Dana Street CASHMERE QLD 4500
DA/18008/2007/DA/1	11060/2007/COMB/DA	APPLICATION FOR COMBINED MATERIAL CHANGE OF USE AND RECONFIGURING A LOT SITUATED AT LOT 100 WINN ROAD, FOREST ROAD AND CORVUS DRIVE, CASHMERE ON LAND DESCRIBED AS LOT 100 ON SP170625	02-Jan-07	Approved	16-Apr-08	Approved	101	Lot 999 Winn Road CASHMERE QLD 4500
DA/18008/2007/DA/1	11060/2007/COMB/DA	APPLICATION FOR COMBINED MATERIAL CHANGE OF USE AND RECONFIGURING A LOT SITUATED AT LOT 100 WINN ROAD, FOREST ROAD AND CORVUS DRIVE, CASHMERE ON LAND DESCRIBED AS LOT 100 ON SP170625	02-Jan-07	Approved	16-Apr-08	Approved	101	Park 1-15 Louise Court, CASHMERE QLD 4500
DA/18008/2007/DA/1	11060/2007/COMB/DA	APPLICATION FOR COMBINED MATERIAL CHANGE OF USE AND RECONFIGURING A LOT SITUATED AT LOT 100 WINN ROAD, FOREST ROAD AND CORVUS DRIVE, CASHMERE ON LAND DESCRIBED AS LOT 100 ON SP170625	02-Jan-07	Approved	16-Apr-08	Approved	101	Park 15 Harrison Street, CASHMERE QLD 4500

**List of all DA Approvals since 01/01/2003 where Lots > 4 as at 01/09/2011 with Addresses**

Application Number	Old Application Ref	Description	Lodged	Status	Decided	Decision	#Lots	Address
DA/15662/2006/DA	10848/2006/COMB/DA	APPLICATION FOR COMBINED MATERIAL CHANGE OF USE (CODE ASSESSABLE) AND RECONFIGURING A LOT SITUATED AT WARNER LAKES ESTATE STAGE 103, OLD NORTH ROAD, WARNER ON LAND DESCRIBED AS LOT 2 ON RP140840	31-May-06	Approved	11-Nov-06	Approved	47	10 Lido Circuit, WARNER QLD 4500
DA/15662/2006/DA	10848/2006/COMB/DA	APPLICATION FOR COMBINED MATERIAL CHANGE OF USE (CODE ASSESSABLE) AND RECONFIGURING A LOT SITUATED AT WARNER LAKES ESTATE STAGE 103, OLD NORTH ROAD, WARNER ON LAND DESCRIBED AS LOT 2 ON RP140840	31-May-06	Approved	11-Nov-06	Approved	47	11 Lido Circuit, WARNER QLD 4500
DA/15662/2006/DA	10848/2006/COMB/DA	APPLICATION FOR COMBINED MATERIAL CHANGE OF USE (CODE ASSESSABLE) AND RECONFIGURING A LOT SITUATED AT WARNER LAKES ESTATE STAGE 103, OLD NORTH ROAD, WARNER ON LAND DESCRIBED AS LOT 2 ON RP140840	31-May-06	Approved	11-Nov-06	Approved	47	12 Lido Circuit, WARNER QLD 4500

**List of all DA Approvals since 01/01/2003 where Lots > 4 as at 01/09/2011 with Addresses**

Application Number	Old Application Ref	Description	Lodged	Status	Decided	Decision	#Lots	Address
DA/15662/2006/DA	10848/2006/COMB/DA	APPLICATION FOR COMBINED MATERIAL CHANGE OF USE (CODE ASSESSABLE) AND RECONFIGURING A LOT SITUATED AT WARNER LAKES ESTATE STAGE 103, OLD NORTH ROAD, WARNER ON LAND DESCRIBED AS LOT 2 ON RP140840	31-May-06	Approved	11-Nov-06	Approved	47	14 Lido Circuit, WARNER QLD 4500
DA/15662/2006/DA	10848/2006/COMB/DA	APPLICATION FOR COMBINED MATERIAL CHANGE OF USE (CODE ASSESSABLE) AND RECONFIGURING A LOT SITUATED AT WARNER LAKES ESTATE STAGE 103, OLD NORTH ROAD, WARNER ON LAND DESCRIBED AS LOT 2 ON RP140840	31-May-06	Approved	11-Nov-06	Approved	47	15 Lido Circuit, WARNER QLD 4500
DA/15662/2006/DA	10848/2006/COMB/DA	APPLICATION FOR COMBINED MATERIAL CHANGE OF USE (CODE ASSESSABLE) AND RECONFIGURING A LOT SITUATED AT WARNER LAKES ESTATE STAGE 103, OLD NORTH ROAD, WARNER ON LAND DESCRIBED AS LOT 2 ON RP140840	31-May-06	Approved	11-Nov-06	Approved	47	16 Brownell Street, WARNER QLD 4500



**List of all DA Approvals since 01/01/2003 where Lots > 4 as at 01/09/2011 with Addresses**

<b>Application Number</b>	<b>Old Application Ref</b>	<b>Description</b>	<b>Lodged</b>	<b>Status</b>	<b>Decided</b>	<b>Decision</b>	<b>#Lots</b>	<b>Address</b>
DA/15662/2006/DA	10848/2006/COMB/DA	APPLICATION FOR COMBINED MATERIAL CHANGE OF USE (CODE ASSESSABLE) AND RECONFIGURING A LOT SITUATED AT WARNER LAKES ESTATE STAGE 103, OLD NORTH ROAD, WARNER ON LAND DESCRIBED AS LOT 2 ON RP140840	31-May-06	Approved	11-Nov-06	Approved	47	16 Lido Circuit, WARNER QLD 4500
DA/15662/2006/DA	10848/2006/COMB/DA	APPLICATION FOR COMBINED MATERIAL CHANGE OF USE (CODE ASSESSABLE) AND RECONFIGURING A LOT SITUATED AT WARNER LAKES ESTATE STAGE 103, OLD NORTH ROAD, WARNER ON LAND DESCRIBED AS LOT 2 ON RP140840	31-May-06	Approved	11-Nov-06	Approved	47	17 Brownell Street, WARNER QLD 4500
DA/15662/2006/DA	10848/2006/COMB/DA	APPLICATION FOR COMBINED MATERIAL CHANGE OF USE (CODE ASSESSABLE) AND RECONFIGURING A LOT SITUATED AT WARNER LAKES ESTATE STAGE 103, OLD NORTH ROAD, WARNER ON LAND DESCRIBED AS LOT 2 ON RP140840	31-May-06	Approved	11-Nov-06	Approved	47	17 Lido Circuit, WARNER QLD 4500

**List of all DA Approvals since 01/01/2003 where Lots > 4 as at 01/09/2011 with Addresses**

Application Number	Old Application Ref	Description	Lodged	Status	Decided	Decision	#Lots	Address
DA/15662/2006/DA	10848/2006/COMB/DA	APPLICATION FOR COMBINED MATERIAL CHANGE OF USE (CODE ASSESSABLE) AND RECONFIGURING A LOT SITUATED AT WARNER LAKES ESTATE STAGE 103, OLD NORTH ROAD, WARNER ON LAND DESCRIBED AS LOT 2 ON RP140840	31-May-06	Approved	11-Nov-06	Approved	47	18 Brownell Street, WARNER QLD 4500
DA/15662/2006/DA	10848/2006/COMB/DA	APPLICATION FOR COMBINED MATERIAL CHANGE OF USE (CODE ASSESSABLE) AND RECONFIGURING A LOT SITUATED AT WARNER LAKES ESTATE STAGE 103, OLD NORTH ROAD, WARNER ON LAND DESCRIBED AS LOT 2 ON RP140840	31-May-06	Approved	11-Nov-06	Approved	47	19 Brownell Street, WARNER QLD 4500
DA/15662/2006/DA	10848/2006/COMB/DA	APPLICATION FOR COMBINED MATERIAL CHANGE OF USE (CODE ASSESSABLE) AND RECONFIGURING A LOT SITUATED AT WARNER LAKES ESTATE STAGE 103, OLD NORTH ROAD, WARNER ON LAND DESCRIBED AS LOT 2 ON RP140840	31-May-06	Approved	11-Nov-06	Approved	47	19 Lido Circuit, WARNER QLD 4500

**List of all DA Approvals since 01/01/2003 where Lots > 4 as at 01/09/2011 with Addresses**

Application Number	Old Application Ref	Description	Lodged	Status	Decided	Decision	#Lots	Address
DA/15662/2006/DA	10848/2006/COMB/DA	APPLICATION FOR COMBINED MATERIAL CHANGE OF USE (CODE ASSESSABLE) AND RECONFIGURING A LOT SITUATED AT WARNER LAKES ESTATE STAGE 103, OLD NORTH ROAD, WARNER ON LAND DESCRIBED AS LOT 2 ON RP140840	31-May-06	Approved	11-Nov-06	Approved	47	2 Lido Circuit, WARNER QLD 4500
DA/15662/2006/DA	10848/2006/COMB/DA	APPLICATION FOR COMBINED MATERIAL CHANGE OF USE (CODE ASSESSABLE) AND RECONFIGURING A LOT SITUATED AT WARNER LAKES ESTATE STAGE 103, OLD NORTH ROAD, WARNER ON LAND DESCRIBED AS LOT 2 ON RP140840	31-May-06	Approved	11-Nov-06	Approved	47	20 Brownell Street, WARNER QLD 4500
DA/15662/2006/DA	10848/2006/COMB/DA	APPLICATION FOR COMBINED MATERIAL CHANGE OF USE (CODE ASSESSABLE) AND RECONFIGURING A LOT SITUATED AT WARNER LAKES ESTATE STAGE 103, OLD NORTH ROAD, WARNER ON LAND DESCRIBED AS LOT 2 ON RP140840	31-May-06	Approved	11-Nov-06	Approved	47	21 Brownell Street, WARNER QLD 4500

**List of all DA Approvals since 01/01/2003 where Lots > 4 as at 01/09/2011 with Addresses**

Application Number	Old Application Ref	Description	Lodged	Status	Decided	Decision	#Lots	Address
DA/15662/2006/DA	10848/2006/COMB/DA	APPLICATION FOR COMBINED MATERIAL CHANGE OF USE (CODE ASSESSABLE) AND RECONFIGURING A LOT SITUATED AT WARNER LAKES ESTATE STAGE 103, OLD NORTH ROAD, WARNER ON LAND DESCRIBED AS LOT 2 ON RP140840	31-May-06	Approved	11-Nov-06	Approved	47	21 Lido Circuit, WARNER QLD 4500
DA/15662/2006/DA	10848/2006/COMB/DA	APPLICATION FOR COMBINED MATERIAL CHANGE OF USE (CODE ASSESSABLE) AND RECONFIGURING A LOT SITUATED AT WARNER LAKES ESTATE STAGE 103, OLD NORTH ROAD, WARNER ON LAND DESCRIBED AS LOT 2 ON RP140840	31-May-06	Approved	11-Nov-06	Approved	47	22 Brownell Street, WARNER QLD 4500
DA/15662/2006/DA	10848/2006/COMB/DA	APPLICATION FOR COMBINED MATERIAL CHANGE OF USE (CODE ASSESSABLE) AND RECONFIGURING A LOT SITUATED AT WARNER LAKES ESTATE STAGE 103, OLD NORTH ROAD, WARNER ON LAND DESCRIBED AS LOT 2 ON RP140840	31-May-06	Approved	11-Nov-06	Approved	47	23 Brownell Street, WARNER QLD 4500

**List of all DA Approvals since 01/01/2003 where Lots > 4 as at 01/09/2011 with Addresses**

Application Number	Old Application Ref	Description	Lodged	Status	Decided	Decision	#Lots	Address
DA/15662/2006/DA	10848/2006/COMB/DA	APPLICATION FOR COMBINED MATERIAL CHANGE OF USE (CODE ASSESSABLE) AND RECONFIGURING A LOT SITUATED AT WARNER LAKES ESTATE STAGE 103, OLD NORTH ROAD, WARNER ON LAND DESCRIBED AS LOT 2 ON RP140840	31-May-06	Approved	11-Nov-06	Approved	47	23 Lido Circuit, WARNER QLD 4500
DA/15662/2006/DA	10848/2006/COMB/DA	APPLICATION FOR COMBINED MATERIAL CHANGE OF USE (CODE ASSESSABLE) AND RECONFIGURING A LOT SITUATED AT WARNER LAKES ESTATE STAGE 103, OLD NORTH ROAD, WARNER ON LAND DESCRIBED AS LOT 2 ON RP140840	31-May-06	Approved	11-Nov-06	Approved	47	24 Brownell Street, WARNER QLD 4500
DA/15662/2006/DA	10848/2006/COMB/DA	APPLICATION FOR COMBINED MATERIAL CHANGE OF USE (CODE ASSESSABLE) AND RECONFIGURING A LOT SITUATED AT WARNER LAKES ESTATE STAGE 103, OLD NORTH ROAD, WARNER ON LAND DESCRIBED AS LOT 2 ON RP140840	31-May-06	Approved	11-Nov-06	Approved	47	25 Brownell Street, WARNER QLD 4500

**List of all DA Approvals since 01/01/2003 where Lots > 4 as at 01/09/2011 with Addresses**

Application Number	Old Application Ref	Description	Lodged	Status	Decided	Decision	#Lots	Address
DA/15662/2006/DA	10848/2006/COMB/DA	APPLICATION FOR COMBINED MATERIAL CHANGE OF USE (CODE ASSESSABLE) AND RECONFIGURING A LOT SITUATED AT WARNER LAKES ESTATE STAGE 103, OLD NORTH ROAD, WARNER ON LAND DESCRIBED AS LOT 2 ON RP140840	31-May-06	Approved	11-Nov-06	Approved	47	25 Lido Circuit, WARNER QLD 4500
DA/15662/2006/DA	10848/2006/COMB/DA	APPLICATION FOR COMBINED MATERIAL CHANGE OF USE (CODE ASSESSABLE) AND RECONFIGURING A LOT SITUATED AT WARNER LAKES ESTATE STAGE 103, OLD NORTH ROAD, WARNER ON LAND DESCRIBED AS LOT 2 ON RP140840	31-May-06	Approved	11-Nov-06	Approved	47	26 Brownell Street, WARNER QLD 4500
DA/15662/2006/DA	10848/2006/COMB/DA	APPLICATION FOR COMBINED MATERIAL CHANGE OF USE (CODE ASSESSABLE) AND RECONFIGURING A LOT SITUATED AT WARNER LAKES ESTATE STAGE 103, OLD NORTH ROAD, WARNER ON LAND DESCRIBED AS LOT 2 ON RP140840	31-May-06	Approved	11-Nov-06	Approved	47	27 Brownell Street, WARNER QLD 4500

**List of all DA Approvals since 01/01/2003 where Lots > 4 as at 01/09/2011 with Addresses**

Application Number	Old Application Ref	Description	Lodged	Status	Decided	Decision	#Lots	Address
DA/15662/2006/DA	10848/2006/COMB/DA	APPLICATION FOR COMBINED MATERIAL CHANGE OF USE (CODE ASSESSABLE) AND RECONFIGURING A LOT SITUATED AT WARNER LAKES ESTATE STAGE 103, OLD NORTH ROAD, WARNER ON LAND DESCRIBED AS LOT 2 ON RP140840	31-May-06	Approved	11-Nov-06	Approved	47	27 Lido Circuit, WARNER QLD 4500
DA/15662/2006/DA	10848/2006/COMB/DA	APPLICATION FOR COMBINED MATERIAL CHANGE OF USE (CODE ASSESSABLE) AND RECONFIGURING A LOT SITUATED AT WARNER LAKES ESTATE STAGE 103, OLD NORTH ROAD, WARNER ON LAND DESCRIBED AS LOT 2 ON RP140840	31-May-06	Approved	11-Nov-06	Approved	47	28 Brownell Street, WARNER QLD 4500
DA/15662/2006/DA	10848/2006/COMB/DA	APPLICATION FOR COMBINED MATERIAL CHANGE OF USE (CODE ASSESSABLE) AND RECONFIGURING A LOT SITUATED AT WARNER LAKES ESTATE STAGE 103, OLD NORTH ROAD, WARNER ON LAND DESCRIBED AS LOT 2 ON RP140840	31-May-06	Approved	11-Nov-06	Approved	47	29 Brownell Street, WARNER QLD 4500



**List of all DA Approvals since 01/01/2003 where Lots > 4 as at 01/09/2011 with Addresses**

Application Number	Old Application Ref	Description	Lodged	Status	Decided	Decision	#Lots	Address
DA/15662/2006/DA	10848/2006/COMB/DA	APPLICATION FOR COMBINED MATERIAL CHANGE OF USE (CODE ASSESSABLE) AND RECONFIGURING A LOT SITUATED AT WARNER LAKES ESTATE STAGE 103, OLD NORTH ROAD, WARNER ON LAND DESCRIBED AS LOT 2 ON RP140840	31-May-06	Approved	11-Nov-06	Approved	47	29 Lido Circuit, WARNER QLD 4500
DA/15662/2006/DA	10848/2006/COMB/DA	APPLICATION FOR COMBINED MATERIAL CHANGE OF USE (CODE ASSESSABLE) AND RECONFIGURING A LOT SITUATED AT WARNER LAKES ESTATE STAGE 103, OLD NORTH ROAD, WARNER ON LAND DESCRIBED AS LOT 2 ON RP140840	31-May-06	Approved	11-Nov-06	Approved	47	3 Lido Circuit, WARNER QLD 4500
DA/15662/2006/DA	10848/2006/COMB/DA	APPLICATION FOR COMBINED MATERIAL CHANGE OF USE (CODE ASSESSABLE) AND RECONFIGURING A LOT SITUATED AT WARNER LAKES ESTATE STAGE 103, OLD NORTH ROAD, WARNER ON LAND DESCRIBED AS LOT 2 ON RP140840	31-May-06	Approved	11-Nov-06	Approved	47	31 Brownell Street, WARNER QLD 4500

**List of all DA Approvals since 01/01/2003 where Lots > 4 as at 01/09/2011 with Addresses**

Application Number	Old Application Ref	Description	Lodged	Status	Decided	Decision	#Lots	Address
DA/15662/2006/DA	10848/2006/COMB/DA	APPLICATION FOR COMBINED MATERIAL CHANGE OF USE (CODE ASSESSABLE) AND RECONFIGURING A LOT SITUATED AT WARNER LAKES ESTATE STAGE 103, OLD NORTH ROAD, WARNER ON LAND DESCRIBED AS LOT 2 ON RP140840	31-May-06	Approved	11-Nov-06	Approved	47	31 Lido Circuit, WARNER QLD 4500
DA/15662/2006/DA	10848/2006/COMB/DA	APPLICATION FOR COMBINED MATERIAL CHANGE OF USE (CODE ASSESSABLE) AND RECONFIGURING A LOT SITUATED AT WARNER LAKES ESTATE STAGE 103, OLD NORTH ROAD, WARNER ON LAND DESCRIBED AS LOT 2 ON RP140840	31-May-06	Approved	11-Nov-06	Approved	47	33 Brownell Street, WARNER QLD 4500
DA/15662/2006/DA	10848/2006/COMB/DA	APPLICATION FOR COMBINED MATERIAL CHANGE OF USE (CODE ASSESSABLE) AND RECONFIGURING A LOT SITUATED AT WARNER LAKES ESTATE STAGE 103, OLD NORTH ROAD, WARNER ON LAND DESCRIBED AS LOT 2 ON RP140840	31-May-06	Approved	11-Nov-06	Approved	47	33 Lido Circuit, WARNER QLD 4500

**List of all DA Approvals since 01/01/2003 where Lots > 4 as at 01/09/2011 with Addresses**

Application Number	Old Application Ref	Description	Lodged	Status	Decided	Decision	#Lots	Address
DA/15662/2006/DA	10848/2006/COMB/DA	APPLICATION FOR COMBINED MATERIAL CHANGE OF USE (CODE ASSESSABLE) AND RECONFIGURING A LOT SITUATED AT WARNER LAKES ESTATE STAGE 103, OLD NORTH ROAD, WARNER ON LAND DESCRIBED AS LOT 2 ON RP140840	31-May-06	Approved	11-Nov-06	Approved	47	35 Lido Circuit, WARNER QLD 4500
DA/15662/2006/DA	10848/2006/COMB/DA	APPLICATION FOR COMBINED MATERIAL CHANGE OF USE (CODE ASSESSABLE) AND RECONFIGURING A LOT SITUATED AT WARNER LAKES ESTATE STAGE 103, OLD NORTH ROAD, WARNER ON LAND DESCRIBED AS LOT 2 ON RP140840	31-May-06	Approved	11-Nov-06	Approved	47	36 Brownell Street, WARNER QLD 4500
DA/15662/2006/DA	10848/2006/COMB/DA	APPLICATION FOR COMBINED MATERIAL CHANGE OF USE (CODE ASSESSABLE) AND RECONFIGURING A LOT SITUATED AT WARNER LAKES ESTATE STAGE 103, OLD NORTH ROAD, WARNER ON LAND DESCRIBED AS LOT 2 ON RP140840	31-May-06	Approved	11-Nov-06	Approved	47	38 Brownell Street, WARNER QLD 4500

**List of all DA Approvals since 01/01/2003 where Lots > 4 as at 01/09/2011 with Addresses**

Application Number	Old Application Ref	Description	Lodged	Status	Decided	Decision	#Lots	Address
DA/15662/2006/DA	10848/2006/COMB/DA	APPLICATION FOR COMBINED MATERIAL CHANGE OF USE (CODE ASSESSABLE) AND RECONFIGURING A LOT SITUATED AT WARNER LAKES ESTATE STAGE 103, OLD NORTH ROAD, WARNER ON LAND DESCRIBED AS LOT 2 ON RP140840	31-May-06	Approved	11-Nov-06	Approved	47	4 Lido Circuit, WARNER QLD 4500
DA/15662/2006/DA	10848/2006/COMB/DA	APPLICATION FOR COMBINED MATERIAL CHANGE OF USE (CODE ASSESSABLE) AND RECONFIGURING A LOT SITUATED AT WARNER LAKES ESTATE STAGE 103, OLD NORTH ROAD, WARNER ON LAND DESCRIBED AS LOT 2 ON RP140840	31-May-06	Approved	11-Nov-06	Approved	47	40 Brownell Street, WARNER QLD 4500
DA/15662/2006/DA	10848/2006/COMB/DA	APPLICATION FOR COMBINED MATERIAL CHANGE OF USE (CODE ASSESSABLE) AND RECONFIGURING A LOT SITUATED AT WARNER LAKES ESTATE STAGE 103, OLD NORTH ROAD, WARNER ON LAND DESCRIBED AS LOT 2 ON RP140840	31-May-06	Approved	11-Nov-06	Approved	47	42 Brownell Street, WARNER QLD 4500

**List of all DA Approvals since 01/01/2003 where Lots > 4 as at 01/09/2011 with Addresses**

Application Number	Old Application Ref	Description	Lodged	Status	Decided	Decision	#Lots	Address
DA/15662/2006/DA	10848/2006/COMB/DA	APPLICATION FOR COMBINED MATERIAL CHANGE OF USE (CODE ASSESSABLE) AND RECONFIGURING A LOT SITUATED AT WARNER LAKES ESTATE STAGE 103, OLD NORTH ROAD, WARNER ON LAND DESCRIBED AS LOT 2 ON RP140840	31-May-06	Approved	11-Nov-06	Approved	47	44 Brownell Street, WARNER QLD 4500
DA/15662/2006/DA	10848/2006/COMB/DA	APPLICATION FOR COMBINED MATERIAL CHANGE OF USE (CODE ASSESSABLE) AND RECONFIGURING A LOT SITUATED AT WARNER LAKES ESTATE STAGE 103, OLD NORTH ROAD, WARNER ON LAND DESCRIBED AS LOT 2 ON RP140840	31-May-06	Approved	11-Nov-06	Approved	47	46 Brownell Street, WARNER QLD 4500
DA/15662/2006/DA	10848/2006/COMB/DA	APPLICATION FOR COMBINED MATERIAL CHANGE OF USE (CODE ASSESSABLE) AND RECONFIGURING A LOT SITUATED AT WARNER LAKES ESTATE STAGE 103, OLD NORTH ROAD, WARNER ON LAND DESCRIBED AS LOT 2 ON RP140840	31-May-06	Approved	11-Nov-06	Approved	47	48 Brownell Street, WARNER QLD 4500

**List of all DA Approvals since 01/01/2003 where Lots > 4 as at 01/09/2011 with Addresses**

Application Number	Old Application Ref	Description	Lodged	Status	Decided	Decision	#Lots	Address
DA/15662/2006/DA	10848/2006/COMB/DA	APPLICATION FOR COMBINED MATERIAL CHANGE OF USE (CODE ASSESSABLE) AND RECONFIGURING A LOT SITUATED AT WARNER LAKES ESTATE STAGE 103, OLD NORTH ROAD, WARNER ON LAND DESCRIBED AS LOT 2 ON RP140840	31-May-06	Approved	11-Nov-06	Approved	47	5 Lido Circuit, WARNER QLD 4500
DA/15662/2006/DA	10848/2006/COMB/DA	APPLICATION FOR COMBINED MATERIAL CHANGE OF USE (CODE ASSESSABLE) AND RECONFIGURING A LOT SITUATED AT WARNER LAKES ESTATE STAGE 103, OLD NORTH ROAD, WARNER ON LAND DESCRIBED AS LOT 2 ON RP140840	31-May-06	Approved	11-Nov-06	Approved	47	6 Lido Circuit, WARNER QLD 4500
DA/15662/2006/DA	10848/2006/COMB/DA	APPLICATION FOR COMBINED MATERIAL CHANGE OF USE (CODE ASSESSABLE) AND RECONFIGURING A LOT SITUATED AT WARNER LAKES ESTATE STAGE 103, OLD NORTH ROAD, WARNER ON LAND DESCRIBED AS LOT 2 ON RP140840	31-May-06	Approved	11-Nov-06	Approved	47	7 Lido Circuit, WARNER QLD 4500

**List of all DA Approvals since 01/01/2003 where Lots > 4 as at 01/09/2011 with Addresses**

Application Number	Old Application Ref	Description	Lodged	Status	Decided	Decision	#Lots	Address
DA/15662/2006/DA	10848/2006/COMB/DA	APPLICATION FOR COMBINED MATERIAL CHANGE OF USE (CODE ASSESSABLE) AND RECONFIGURING A LOT SITUATED AT WARNER LAKES ESTATE STAGE 103, OLD NORTH ROAD, WARNER ON LAND DESCRIBED AS LOT 2 ON RP140840	31-May-06	Approved	11-Nov-06	Approved	47	8 Lido Circuit, WARNER QLD 4500
DA/15662/2006/DA	10848/2006/COMB/DA	APPLICATION FOR COMBINED MATERIAL CHANGE OF USE (CODE ASSESSABLE) AND RECONFIGURING A LOT SITUATED AT WARNER LAKES ESTATE STAGE 103, OLD NORTH ROAD, WARNER ON LAND DESCRIBED AS LOT 2 ON RP140840	31-May-06	Approved	11-Nov-06	Approved	47	9 Lido Circuit, WARNER QLD 4500
DA/15662/2006/DA	10848/2006/COMB/DA	APPLICATION FOR COMBINED MATERIAL CHANGE OF USE (CODE ASSESSABLE) AND RECONFIGURING A LOT SITUATED AT WARNER LAKES ESTATE STAGE 103, OLD NORTH ROAD, WARNER ON LAND DESCRIBED AS LOT 2 ON RP140840	31-May-06	Approved	11-Nov-06	Approved	47	Brownell Street Park 30-34 Brownell Street, WARNER QLD 4500



**List of all DA Approvals since 01/01/2003 where Lots > 4 as at 01/09/2011 with Addresses**

Application Number	Old Application Ref	Description	Lodged	Status	Decided	Decision	#Lots	Address
DA/15662/2006/DA	10848/2006/COMB/DA	APPLICATION FOR COMBINED MATERIAL CHANGE OF USE (CODE ASSESSABLE) AND RECONFIGURING A LOT SITUATED AT WARNER LAKES ESTATE STAGE 103, OLD NORTH ROAD, WARNER ON LAND DESCRIBED AS LOT 2 ON RP140840	31-May-06	Approved	11-Nov-06	Approved	47	Lot 2 Old North RoadWARNER QLD 4500
DA/15662/2006/DA	10848/2006/COMB/DA	APPLICATION FOR COMBINED MATERIAL CHANGE OF USE (CODE ASSESSABLE) AND RECONFIGURING A LOT SITUATED AT WARNER LAKES ESTATE STAGE 103, OLD NORTH ROAD, WARNER ON LAND DESCRIBED AS LOT 2 ON RP140840	31-May-06	Approved	11-Nov-06	Approved	47	Lot 2 Old North Road, WARNER QLD 4500
DA/15662/2006/DA	10848/2006/COMB/DA	APPLICATION FOR COMBINED MATERIAL CHANGE OF USE (CODE ASSESSABLE) AND RECONFIGURING A LOT SITUATED AT WARNER LAKES ESTATE STAGE 103, OLD NORTH ROAD, WARNER ON LAND DESCRIBED AS LOT 2 ON RP140840	31-May-06	Approved	11-Nov-06	Approved	47	Lot 3 Old North RoadWARNER QLD 4500

**List of all DA Approvals since 01/01/2003 where Lots > 4 as at 01/09/2011 with Addresses**

Application Number	Old Application Ref	Description	Lodged	Status	Decided	Decision	#Lots	Address
DA/15662/2006/DA	10848/2006/COMB/DA	APPLICATION FOR COMBINED MATERIAL CHANGE OF USE (CODE ASSESSABLE) AND RECONFIGURING A LOT SITUATED AT WARNER LAKES ESTATE STAGE 103, OLD NORTH ROAD, WARNER ON LAND DESCRIBED AS LOT 2 ON RP140840	31-May-06	Approved	11-Nov-06	Approved	47	Lot 903 Pontiac CircuitWARNER QLD 4500
DA/15662/2006/DA	10848/2006/COMB/DA	APPLICATION FOR COMBINED MATERIAL CHANGE OF USE (CODE ASSESSABLE) AND RECONFIGURING A LOT SITUATED AT WARNER LAKES ESTATE STAGE 103, OLD NORTH ROAD, WARNER ON LAND DESCRIBED AS LOT 2 ON RP140840	31-May-06	Approved	11-Nov-06	Approved	47	Lot 904 Morene CrescentWARNER QLD 4500
DA/15662/2006/DA	10848/2006/COMB/DA	APPLICATION FOR COMBINED MATERIAL CHANGE OF USE (CODE ASSESSABLE) AND RECONFIGURING A LOT SITUATED AT WARNER LAKES ESTATE STAGE 103, OLD NORTH ROAD, WARNER ON LAND DESCRIBED AS LOT 2 ON RP140840	31-May-06	Approved	11-Nov-06	Approved	47	Lot 904 Russet Burbank ParadeWARNER QLD 4500

**List of all DA Approvals since 01/01/2003 where Lots > 4 as at 01/09/2011 with Addresses**

Application Number	Old Application Ref	Description	Lodged	Status	Decided	Decision	#Lots	Address
DA/15662/2006/DA	10848/2006/COMB/DA	APPLICATION FOR COMBINED MATERIAL CHANGE OF USE (CODE ASSESSABLE) AND RECONFIGURING A LOT SITUATED AT WARNER LAKES ESTATE STAGE 103, OLD NORTH ROAD, WARNER ON LAND DESCRIBED AS LOT 2 ON RP140840	31-May-06	Approved	11-Nov-06	Approved	47	Lot 906 Old North RoadWARNER QLD 4500
DA/15682/2006/DA	10858/2006/COMB/DA	APPLICATION FOR COMBINED MATERIAL CHANGE OF USE AND RECONFIGURING A LOT SITUATED AT 796 CEDAR CREEK ROAD, CEDAR CREEK ON LAND DESCRIBED AS LOT 2 ON RP193606	06-Jun-06	Approved	16-Oct-07	Approved	7	796 Cedar Creek Road, CEDAR CREEK QLD 4520
DA/15540/2006/DA	10790/2006/COMB/DA	APPLICATION FOR COMBINED MATERIAL CHANGE OF USE AND RECONFIGURING A LOT SITUATED AT LOT 500 JAGERA COURT, CLOSEBURN ON LAND DESCRIBED AS LOT 500 ON SP156704	03-Apr-06	Approved	11-Nov-08	Approved	11	18 Jagera Court, CLOSEBURN QLD 4520
DA/15540/2006/DA	10790/2006/COMB/DA	APPLICATION FOR COMBINED MATERIAL CHANGE OF USE AND RECONFIGURING A LOT SITUATED AT LOT 500 JAGERA COURT, CLOSEBURN ON LAND DESCRIBED AS LOT 500 ON SP156704	03-Apr-06	Approved	11-Nov-08	Approved	11	Lot 11 Jagera CourtCLOSEBURN QLD 4520

**List of all DA Approvals since 01/01/2003 where Lots > 4 as at 01/09/2011 with Addresses**

Application Number	Old Application Ref	Description	Lodged	Status	Decided	Decision	#Lots	Address
DA/15896/2006/DA	10983/2006/COMB/DA	APPLICATION FOR COMBINED MATERIAL CHANGE OF USE AND RECONFIGURING A LOT APPLICATION ON LAND SITUATED AT LOT 28 MASSEYS CREEK COURT, CEDAR CREEK ON LAND DESCRIBED AS LOT 23 ON SP183442, LOT 201 SP155950	25-Oct-06	Approved	16-Sep-08	Approved	9	Lot 28 Masseys Creek CourtCEDAR CREEK QLD 4520
DA/15846/2006/DA	10950/2006/COMB/DA	APPLICATION FOR MATERIAL CHANGE OF USE AND RECONFIGURING SITUATED AT 922 MT SAMSON ROAD, SAMSONVALE ON LAND DESCRIBED AS LOT 1 ON RP31338 & LOT 2 ON RP181050	25-Sep-06	Approved	20-Nov-07	Approved	6	922 Mt Samson Road, SAMSONVALE QLD 4520
DA/15846/2006/DA	10950/2006/COMB/DA	APPLICATION FOR MATERIAL CHANGE OF USE AND RECONFIGURING SITUATED AT 922 MT SAMSON ROAD, SAMSONVALE ON LAND DESCRIBED AS LOT 1 ON RP31338 & LOT 2 ON RP181050	25-Sep-06	Approved	20-Nov-07	Approved	6	Lot 1 Mt Samson RoadSAMSONVALE QLD 4520
DA/15846/2006/DA	10950/2006/COMB/DA	APPLICATION FOR MATERIAL CHANGE OF USE AND RECONFIGURING SITUATED AT 922 MT SAMSON ROAD, SAMSONVALE ON LAND DESCRIBED AS LOT 1 ON RP31338 & LOT 2 ON RP181050	25-Sep-06	Approved	20-Nov-07	Approved	6	Lot 1 Samsonvale RoadCASHMERE QLD 4500

**List of all DA Approvals since 01/01/2003 where Lots > 4 as at 01/09/2011 with Addresses**

Application Number	Old Application Ref	Description	Lodged	Status	Decided	Decision	#Lots	Address
DA/15846/2006/DA	10950/2006/COMB/DA	APPLICATION FOR MATERIAL CHANGE OF USE AND RECONFIGURING SITUATED AT 922 MT SAMSON ROAD, SAMSONVALE ON LAND DESCRIBED AS LOT 1 ON RP31338 & LOT 2 ON RP181050	25-Sep-06	Approved	20-Nov-07	Approved	6	Lot 2 Mt Samson Road SAMSONVALE QLD 4520
DA/15834/2006/DA	10944/2006/COMB/DA	APPLICATION FOR A COMBINED RECONFIGURING A LOT AND MATERIAL CHANGE OF USE AT 43 DOBSONS ROAD, CLEAR MOUNTAIN ON LAND DESCRIBED AS LOT 2 RP124296	18-Sep-06	Approved	12-Feb-08	Approved	15	Lot 2 Dobson Road CLEAR MOUNTAIN QLD 4500
DA/15792/2006/DA/1	10925/2006/COMB/DA	APPLICATION FOR MATERIAL CHANGE OF USE AND RECONFIGURE A LOT SITUATED AT LOT 2 WALKERS ROAD, EVERTON HILLS ON LAND DESCRIBED AS LOT 2 ON RP 134809	24-Aug-06	Approved	15-May-07	Approved	19	62 Walkers Road, EVERTON HILLS QLD 4053
DA/15734/2006/DA	10889/2006/COMB/DA	APPLICATION FOR COMBINED MATERIAL CHANGE OF USE AND RECONFIGURING A LOT SITUATED AT LOT 21 MT GLORIOUS ROAD, HIGHVALE ON LAND DESCRIBED AS LOT 2 ON RP31263, LOT 21 ON SP140839 AND LOT 1 AND 4 ON SL4438	05-Jul-06	Approved	22-Sep-09	Approved	95	Lot 1 Mt Glorious Road HIGHVALE QLD 4520

**List of all DA Approvals since 01/01/2003 where Lots > 4 as at 01/09/2011 with Addresses**

Application Number	Old Application Ref	Description	Lodged	Status	Decided	Decision	#Lots	Address
DA/15734/2006/DA	10889/2006/COMB/DA	APPLICATION FOR COMBINED MATERIAL CHANGE OF USE AND RECONFIGURING A LOT SITUATED AT LOT 21 MT GLORIOUS ROAD, HIGHVALE ON LAND DESCRIBED AS LOT 2 ON RP31263, LOT 21 ON SP140839 AND LOT 1 AND 4 ON SL4438	05-Jul-06	Approved	22-Sep-09	Approved	95	Lot 2 Kareela DriveHIGHVALE QLD 4520
DA/15734/2006/DA	10889/2006/COMB/DA	APPLICATION FOR COMBINED MATERIAL CHANGE OF USE AND RECONFIGURING A LOT SITUATED AT LOT 21 MT GLORIOUS ROAD, HIGHVALE ON LAND DESCRIBED AS LOT 2 ON RP31263, LOT 21 ON SP140839 AND LOT 1 AND 4 ON SL4438	05-Jul-06	Approved	22-Sep-09	Approved	95	Lot 2 Mt Glorious RoadHIGHVALE QLD 4520
DA/15734/2006/DA	10889/2006/COMB/DA	APPLICATION FOR COMBINED MATERIAL CHANGE OF USE AND RECONFIGURING A LOT SITUATED AT LOT 21 MT GLORIOUS ROAD, HIGHVALE ON LAND DESCRIBED AS LOT 2 ON RP31263, LOT 21 ON SP140839 AND LOT 1 AND 4 ON SL4438	05-Jul-06	Approved	22-Sep-09	Approved	95	Lot 21 Mt Glorious RoadHIGHVALE QLD 4520

**List of all DA Approvals since 01/01/2003 where Lots > 4 as at 01/09/2011 with Addresses**

Application Number	Old Application Ref	Description	Lodged	Status	Decided	Decision	#Lots	Address
DA/15734/2006/DA	10889/2006/COMB/DA	APPLICATION FOR COMBINED MATERIAL CHANGE OF USE AND RECONFIGURING A LOT SITUATED AT LOT 21 MT GLORIOUS ROAD, HIGHVALE ON LAND DESCRIBED AS LOT 2 ON RP31263, LOT 21 ON SP140839 AND LOT 1 AND 4 ON SL4438	05-Jul-06	Approved	22-Sep-09	Approved	95	Lot 4 Mt Glorious RoadHIGHVALE QLD 4520
DA/15730/2006/DA	10887/2006/COMB/DA	APPLICATION FOR COMBINED MATERIAL CHANGE OF USE AND RECONFIGURING A LOT SITUATED AT 88 AND 94 BRISBANE ROAD, WARNER ON LAND DESCRIBED AS LOT 2 ON RP103906 AND LOT 2 ON SP140038	04-Jul-06	Approved	16-Sep-08	Approved	57	124-144 Brisbane Road, WARNER QLD 4500
DA/15730/2006/DA	10887/2006/COMB/DA	APPLICATION FOR COMBINED MATERIAL CHANGE OF USE AND RECONFIGURING A LOT SITUATED AT 88 AND 94 BRISBANE ROAD, WARNER ON LAND DESCRIBED AS LOT 2 ON RP103906 AND LOT 2 ON SP140038	04-Jul-06	Approved	16-Sep-08	Approved	57	146-150 Brisbane Road, WARNER QLD 4500



**List of all DA Approvals since 01/01/2003 where Lots > 4 as at 01/09/2011 with Addresses**

Application Number	Old Application Ref	Description	Lodged	Status	Decided	Decision	#Lots	Address
DA/15730/2006/DA	10887/2006/COMB/DA	APPLICATION FOR COMBINED MATERIAL CHANGE OF USE AND RECONFIGURING A LOT SITUATED AT 88 AND 94 BRISBANE ROAD, WARNER ON LAND DESCRIBED AS LOT 2 ON RP103906 AND LOT 2 ON SP140038	04-Jul-06	Approved	16-Sep-08	Approved	57	Lot 1 Brisbane RoadWARNER QLD 4500
DA/11281/2003/DA/1	10262/2003/COMB/DA	MATERIAL CHANGE OF USE AND RECONFIGURATION A LOT AT 6 IRA BUCKBY ROAD, CASHMERE AND DESCRIBED AS LOT 6 ON RP855821	01-Oct-03	Approved	01-Mar-04	Approved	35	10 Stone Brook Court, CASHMERE QLD 4500
DA/11281/2003/DA/1	10262/2003/COMB/DA	MATERIAL CHANGE OF USE AND RECONFIGURATION A LOT AT 6 IRA BUCKBY ROAD, CASHMERE AND DESCRIBED AS LOT 6 ON RP855821	01-Oct-03	Approved	01-Mar-04	Approved	35	11 Stone Brook Court, CASHMERE QLD 4500
DA/11281/2003/DA/1	10262/2003/COMB/DA	MATERIAL CHANGE OF USE AND RECONFIGURATION A LOT AT 6 IRA BUCKBY ROAD, CASHMERE AND DESCRIBED AS LOT 6 ON RP855821	01-Oct-03	Approved	01-Mar-04	Approved	35	12 Stone Brook Court, CASHMERE QLD 4500
DA/11281/2003/DA/1	10262/2003/COMB/DA	MATERIAL CHANGE OF USE AND RECONFIGURATION A LOT AT 6 IRA BUCKBY ROAD, CASHMERE AND DESCRIBED AS LOT 6 ON RP855821	01-Oct-03	Approved	01-Mar-04	Approved	35	14 Stone Brook Court, CASHMERE QLD 4500

**List of all DA Approvals since 01/01/2003 where Lots > 4 as at 01/09/2011 with Addresses**

Application Number	Old Application Ref	Description	Lodged	Status	Decided	Decision	#Lots	Address
DA/11281/2003/DA/1	10262/2003/COMB/DA	MATERIAL CHANGE OF USE AND RECONFIGURATION A LOT AT 6 IRA BUCKBY ROAD, CASHMERE AND DESCRIBED AS LOT 6 ON RP855821	01-Oct-03	Approved	01-Mar-04	Approved	35	15 Stone Brook Court, CASHMERE QLD 4500
DA/11281/2003/DA/1	10262/2003/COMB/DA	MATERIAL CHANGE OF USE AND RECONFIGURATION A LOT AT 6 IRA BUCKBY ROAD, CASHMERE AND DESCRIBED AS LOT 6 ON RP855821	01-Oct-03	Approved	01-Mar-04	Approved	35	16 Stone Brook Court, CASHMERE QLD 4500
DA/11281/2003/DA/1	10262/2003/COMB/DA	MATERIAL CHANGE OF USE AND RECONFIGURATION A LOT AT 6 IRA BUCKBY ROAD, CASHMERE AND DESCRIBED AS LOT 6 ON RP855821	01-Oct-03	Approved	01-Mar-04	Approved	35	17 Stone Brook Court, CASHMERE QLD 4500
DA/11281/2003/DA/1	10262/2003/COMB/DA	MATERIAL CHANGE OF USE AND RECONFIGURATION A LOT AT 6 IRA BUCKBY ROAD, CASHMERE AND DESCRIBED AS LOT 6 ON RP855821	01-Oct-03	Approved	01-Mar-04	Approved	35	18 Stone Brook Court, CASHMERE QLD 4500
DA/11281/2003/DA/1	10262/2003/COMB/DA	MATERIAL CHANGE OF USE AND RECONFIGURATION A LOT AT 6 IRA BUCKBY ROAD, CASHMERE AND DESCRIBED AS LOT 6 ON RP855821	01-Oct-03	Approved	01-Mar-04	Approved	35	19 Stone Brook Court, CASHMERE QLD 4500
DA/11281/2003/DA/1	10262/2003/COMB/DA	MATERIAL CHANGE OF USE AND RECONFIGURATION A LOT AT 6 IRA BUCKBY ROAD, CASHMERE AND DESCRIBED AS LOT 6 ON RP855821	01-Oct-03	Approved	01-Mar-04	Approved	35	20 Bella Street, CASHMERE QLD 4500

**List of all DA Approvals since 01/01/2003 where Lots > 4 as at 01/09/2011 with Addresses**

Application Number	Old Application Ref	Description	Lodged	Status	Decided	Decision	#Lots	Address
DA/11281/2003/DA/1	10262/2003/COMB/DA	MATERIAL CHANGE OF USE AND RECONFIGURATION A LOT AT 6 IRA BUCKBY ROAD, CASHMERE AND DESCRIBED AS LOT 6 ON RP855821	01-Oct-03	Approved	01-Mar-04	Approved	35	20 Stone Brook Court, CASHMERE QLD 4500
DA/11281/2003/DA/1	10262/2003/COMB/DA	MATERIAL CHANGE OF USE AND RECONFIGURATION A LOT AT 6 IRA BUCKBY ROAD, CASHMERE AND DESCRIBED AS LOT 6 ON RP855821	01-Oct-03	Approved	01-Mar-04	Approved	35	22 Bella Street, CASHMERE QLD 4500
DA/11281/2003/DA/1	10262/2003/COMB/DA	MATERIAL CHANGE OF USE AND RECONFIGURATION A LOT AT 6 IRA BUCKBY ROAD, CASHMERE AND DESCRIBED AS LOT 6 ON RP855821	01-Oct-03	Approved	01-Mar-04	Approved	35	22 Stone Brook Court, CASHMERE QLD 4500
DA/11281/2003/DA/1	10262/2003/COMB/DA	MATERIAL CHANGE OF USE AND RECONFIGURATION A LOT AT 6 IRA BUCKBY ROAD, CASHMERE AND DESCRIBED AS LOT 6 ON RP855821	01-Oct-03	Approved	01-Mar-04	Approved	35	24 Bella Street, CASHMERE QLD 4500
DA/11281/2003/DA/1	10262/2003/COMB/DA	MATERIAL CHANGE OF USE AND RECONFIGURATION A LOT AT 6 IRA BUCKBY ROAD, CASHMERE AND DESCRIBED AS LOT 6 ON RP855821	01-Oct-03	Approved	01-Mar-04	Approved	35	26 Bella Street, CASHMERE QLD 4500
DA/11281/2003/DA/1	10262/2003/COMB/DA	MATERIAL CHANGE OF USE AND RECONFIGURATION A LOT AT 6 IRA BUCKBY ROAD, CASHMERE AND DESCRIBED AS LOT 6 ON RP855821	01-Oct-03	Approved	01-Mar-04	Approved	35	28 Bella Street, CASHMERE QLD 4500

**List of all DA Approvals since 01/01/2003 where Lots > 4 as at 01/09/2011 with Addresses**

Application Number	Old Application Ref	Description	Lodged	Status	Decided	Decision	#Lots	Address
DA/11281/2003/DA/1	10262/2003/COMB/DA	MATERIAL CHANGE OF USE AND RECONFIGURATION A LOT AT 6 IRA BUCKBY ROAD, CASHMERE AND DESCRIBED AS LOT 6 ON RP855821	01-Oct-03	Approved	01-Mar-04	Approved	35	3 Stone Brook Court, CASHMERE QLD 4500
DA/11281/2003/DA/1	10262/2003/COMB/DA	MATERIAL CHANGE OF USE AND RECONFIGURATION A LOT AT 6 IRA BUCKBY ROAD, CASHMERE AND DESCRIBED AS LOT 6 ON RP855821	01-Oct-03	Approved	01-Mar-04	Approved	35	30 Bella Street, CASHMERE QLD 4500
DA/11281/2003/DA/1	10262/2003/COMB/DA	MATERIAL CHANGE OF USE AND RECONFIGURATION A LOT AT 6 IRA BUCKBY ROAD, CASHMERE AND DESCRIBED AS LOT 6 ON RP855821	01-Oct-03	Approved	01-Mar-04	Approved	35	32 Bella Street, CASHMERE QLD 4500
DA/11281/2003/DA/1	10262/2003/COMB/DA	MATERIAL CHANGE OF USE AND RECONFIGURATION A LOT AT 6 IRA BUCKBY ROAD, CASHMERE AND DESCRIBED AS LOT 6 ON RP855821	01-Oct-03	Approved	01-Mar-04	Approved	35	33 Bella Street, CASHMERE QLD 4500
DA/11281/2003/DA/1	10262/2003/COMB/DA	MATERIAL CHANGE OF USE AND RECONFIGURATION A LOT AT 6 IRA BUCKBY ROAD, CASHMERE AND DESCRIBED AS LOT 6 ON RP855821	01-Oct-03	Approved	01-Mar-04	Approved	35	34 Bella Street, CASHMERE QLD 4500
DA/11281/2003/DA/1	10262/2003/COMB/DA	MATERIAL CHANGE OF USE AND RECONFIGURATION A LOT AT 6 IRA BUCKBY ROAD, CASHMERE AND DESCRIBED AS LOT 6 ON RP855821	01-Oct-03	Approved	01-Mar-04	Approved	35	36 Bella Street, CASHMERE QLD 4500

**List of all DA Approvals since 01/01/2003 where Lots > 4 as at 01/09/2011 with Addresses**

Application Number	Old Application Ref	Description	Lodged	Status	Decided	Decision	#Lots	Address
DA/11281/2003/DA/1	10262/2003/COMB/DA	MATERIAL CHANGE OF USE AND RECONFIGURATION A LOT AT 6 IRA BUCKBY ROAD, CASHMERE AND DESCRIBED AS LOT 6 ON RP855821	01-Oct-03	Approved	01-Mar-04	Approved	35	37 Bella Street, CASHMERE QLD 4500
DA/11281/2003/DA/1	10262/2003/COMB/DA	MATERIAL CHANGE OF USE AND RECONFIGURATION A LOT AT 6 IRA BUCKBY ROAD, CASHMERE AND DESCRIBED AS LOT 6 ON RP855821	01-Oct-03	Approved	01-Mar-04	Approved	35	38 Bella Street, CASHMERE QLD 4500
DA/11281/2003/DA/1	10262/2003/COMB/DA	MATERIAL CHANGE OF USE AND RECONFIGURATION A LOT AT 6 IRA BUCKBY ROAD, CASHMERE AND DESCRIBED AS LOT 6 ON RP855821	01-Oct-03	Approved	01-Mar-04	Approved	35	39 Bella Street, CASHMERE QLD 4500
DA/11281/2003/DA/1	10262/2003/COMB/DA	MATERIAL CHANGE OF USE AND RECONFIGURATION A LOT AT 6 IRA BUCKBY ROAD, CASHMERE AND DESCRIBED AS LOT 6 ON RP855821	01-Oct-03	Approved	01-Mar-04	Approved	35	4 Stone Brook Court, CASHMERE QLD 4500
DA/11281/2003/DA/1	10262/2003/COMB/DA	MATERIAL CHANGE OF USE AND RECONFIGURATION A LOT AT 6 IRA BUCKBY ROAD, CASHMERE AND DESCRIBED AS LOT 6 ON RP855821	01-Oct-03	Approved	01-Mar-04	Approved	35	40 Bella Street, CASHMERE QLD 4500
DA/11281/2003/DA/1	10262/2003/COMB/DA	MATERIAL CHANGE OF USE AND RECONFIGURATION A LOT AT 6 IRA BUCKBY ROAD, CASHMERE AND DESCRIBED AS LOT 6 ON RP855821	01-Oct-03	Approved	01-Mar-04	Approved	35	42 Bella Street, CASHMERE QLD 4500

**List of all DA Approvals since 01/01/2003 where Lots > 4 as at 01/09/2011 with Addresses**

Application Number	Old Application Ref	Description	Lodged	Status	Decided	Decision	#Lots	Address
DA/11281/2003/DA/1	10262/2003/COMB/DA	MATERIAL CHANGE OF USE AND RECONFIGURATION A LOT AT 6 IRA BUCKBY ROAD, CASHMERE AND DESCRIBED AS LOT 6 ON RP855821	01-Oct-03	Approved	01-Mar-04	Approved	35	43 Bella Street, CASHMERE QLD 4500
DA/11281/2003/DA/1	10262/2003/COMB/DA	MATERIAL CHANGE OF USE AND RECONFIGURATION A LOT AT 6 IRA BUCKBY ROAD, CASHMERE AND DESCRIBED AS LOT 6 ON RP855821	01-Oct-03	Approved	01-Mar-04	Approved	35	44 Bella Street, CASHMERE QLD 4500
DA/11281/2003/DA/1	10262/2003/COMB/DA	MATERIAL CHANGE OF USE AND RECONFIGURATION A LOT AT 6 IRA BUCKBY ROAD, CASHMERE AND DESCRIBED AS LOT 6 ON RP855821	01-Oct-03	Approved	01-Mar-04	Approved	35	5 Stone Brook Court, CASHMERE QLD 4500
DA/11281/2003/DA/1	10262/2003/COMB/DA	MATERIAL CHANGE OF USE AND RECONFIGURATION A LOT AT 6 IRA BUCKBY ROAD, CASHMERE AND DESCRIBED AS LOT 6 ON RP855821	01-Oct-03	Approved	01-Mar-04	Approved	35	6 Ira Buckby Road, CASHMERE QLD 4500
DA/11281/2003/DA/1	10262/2003/COMB/DA	MATERIAL CHANGE OF USE AND RECONFIGURATION A LOT AT 6 IRA BUCKBY ROAD, CASHMERE AND DESCRIBED AS LOT 6 ON RP855821	01-Oct-03	Approved	01-Mar-04	Approved	35	6 Stone Brook Court, CASHMERE QLD 4500
DA/11281/2003/DA/1	10262/2003/COMB/DA	MATERIAL CHANGE OF USE AND RECONFIGURATION A LOT AT 6 IRA BUCKBY ROAD, CASHMERE AND DESCRIBED AS LOT 6 ON RP855821	01-Oct-03	Approved	01-Mar-04	Approved	35	7 Stone Brook Court, CASHMERE QLD 4500

**List of all DA Approvals since 01/01/2003 where Lots > 4 as at 01/09/2011 with Addresses**

Application Number	Old Application Ref	Description	Lodged	Status	Decided	Decision	#Lots	Address
DA/11281/2003/DA/1	10262/2003/COMB/DA	MATERIAL CHANGE OF USE AND RECONFIGURATION A LOT AT 6 IRA BUCKBY ROAD, CASHMERE AND DESCRIBED AS LOT 6 ON RP855821	01-Oct-03	Approved	01-Mar-04	Approved	35	8 Stone Brook Court, CASHMERE QLD 4500
DA/11281/2003/DA/1	10262/2003/COMB/DA	MATERIAL CHANGE OF USE AND RECONFIGURATION A LOT AT 6 IRA BUCKBY ROAD, CASHMERE AND DESCRIBED AS LOT 6 ON RP855821	01-Oct-03	Approved	01-Mar-04	Approved	35	9 Stone Brook Court, CASHMERE QLD 4500
DA/11281/2003/DA/1	10262/2003/COMB/DA	MATERIAL CHANGE OF USE AND RECONFIGURATION A LOT AT 6 IRA BUCKBY ROAD, CASHMERE AND DESCRIBED AS LOT 6 ON RP855821	01-Oct-03	Approved	01-Mar-04	Approved	35	One Mile Park 15-17 Bella Street, CASHMERE QLD 4500
DA/11281/2003/DA/1	10262/2003/COMB/DA	MATERIAL CHANGE OF USE AND RECONFIGURATION A LOT AT 6 IRA BUCKBY ROAD, CASHMERE AND DESCRIBED AS LOT 6 ON RP855821	01-Oct-03	Approved	01-Mar-04	Approved	35	One Mile Park 21-31 Bella Street, CASHMERE QLD 4500
DA/11281/2003/DA/1	10262/2003/COMB/DA	MATERIAL CHANGE OF USE AND RECONFIGURATION A LOT AT 6 IRA BUCKBY ROAD, CASHMERE AND DESCRIBED AS LOT 6 ON RP855821	01-Oct-03	Approved	01-Mar-04	Approved	35	Original dwelling (site office) 16 Bella Street, CASHMERE QLD 4500



**List of all DA Approvals since 01/01/2003 where Lots > 4 as at 01/09/2011 with Addresses**

Application Number	Old Application Ref	Description	Lodged	Status	Decided	Decision	#Lots	Address
DA/10059/2004/DA	10249/2004/COMB/DA	COMBINED MATERIAL CHANGE OF USE AND RECONFIGURING A LOT APPLICATION SITUATED AT FINGERBOARD ROAD, DAYBORO ON LAND DESCRIBED AS LOT 3 ON SP143656 PARISH WHITESIDE	01-Jul-04	Approved	23-Oct-06	Approved	26	Lot 3 Mt Mee Road DAYBORO QLD 4521
DA/10066/2004/DA/2	10252/2004/COMB/DA	APPLICATION FOR A COMBINED MATERIAL CHANGE OF USE SITUATED AT 40 & 42 RODGERS LANE KALLANGUR ON LAND DESCRIBED AS LOT 11 & 13 ON RP203215 PARISH REDCLIFFE	01-Jul-04	Approved	24-Oct-05	Approved	48	1 Adam Court, KALLANGUR QLD 4503
DA/10066/2004/DA/2	10252/2004/COMB/DA	APPLICATION FOR A COMBINED MATERIAL CHANGE OF USE SITUATED AT 40 & 42 RODGERS LANE KALLANGUR ON LAND DESCRIBED AS LOT 11 & 13 ON RP203215 PARISH REDCLIFFE	01-Jul-04	Approved	24-Oct-05	Approved	48	1 Gabrielle Court, KALLANGUR QLD 4503
DA/10066/2004/DA/2	10252/2004/COMB/DA	APPLICATION FOR A COMBINED MATERIAL CHANGE OF USE SITUATED AT 40 & 42 RODGERS LANE KALLANGUR ON LAND DESCRIBED AS LOT 11 & 13 ON RP203215 PARISH REDCLIFFE	01-Jul-04	Approved	24-Oct-05	Approved	48	10 Adam Court, KALLANGUR QLD 4503

**List of all DA Approvals since 01/01/2003 where Lots > 4 as at 01/09/2011 with Addresses**

Application Number	Old Application Ref	Description	Lodged	Status	Decided	Decision	#Lots	Address
DA/10066/2004/DA/2	10252/2004/COMB/DA	APPLICATION FOR A COMBINED MATERIAL CHANGE OF USE SITUATED AT 40 & 42 RODGERS LANE KALLANGUR ON LAND DESCRIBED AS LOT 11 & 13 ON RP203215 PARISH REDCLIFFE	01-Jul-04	Approved	24-Oct-05	Approved	48	10 Gabrielle Court, KALLANGUR QLD 4503
DA/10066/2004/DA/2	10252/2004/COMB/DA	APPLICATION FOR A COMBINED MATERIAL CHANGE OF USE SITUATED AT 40 & 42 RODGERS LANE KALLANGUR ON LAND DESCRIBED AS LOT 11 & 13 ON RP203215 PARISH REDCLIFFE	01-Jul-04	Approved	24-Oct-05	Approved	48	10 Veronica Court, KALLANGUR QLD 4503
DA/10066/2004/DA/2	10252/2004/COMB/DA	APPLICATION FOR A COMBINED MATERIAL CHANGE OF USE SITUATED AT 40 & 42 RODGERS LANE KALLANGUR ON LAND DESCRIBED AS LOT 11 & 13 ON RP203215 PARISH REDCLIFFE	01-Jul-04	Approved	24-Oct-05	Approved	48	11 Adam Court, KALLANGUR QLD 4503
DA/10066/2004/DA/2	10252/2004/COMB/DA	APPLICATION FOR A COMBINED MATERIAL CHANGE OF USE SITUATED AT 40 & 42 RODGERS LANE KALLANGUR ON LAND DESCRIBED AS LOT 11 & 13 ON RP203215 PARISH REDCLIFFE	01-Jul-04	Approved	24-Oct-05	Approved	48	11 Gabrielle Court, KALLANGUR QLD 4503

**List of all DA Approvals since 01/01/2003 where Lots > 4 as at 01/09/2011 with Addresses**

Application Number	Old Application Ref	Description	Lodged	Status	Decided	Decision	#Lots	Address
DA/10066/2004/DA/2	10252/2004/COMB/DA	APPLICATION FOR A COMBINED MATERIAL CHANGE OF USE SITUATED AT 40 & 42 RODGERS LANE KALLANGUR ON LAND DESCRIBED AS LOT 11 & 13 ON RP203215 PARISH REDCLIFFE	01-Jul-04	Approved	24-Oct-05	Approved	48	1-11 Ashley Court, KALLANGUR QLD 4503
DA/10066/2004/DA/2	10252/2004/COMB/DA	APPLICATION FOR A COMBINED MATERIAL CHANGE OF USE SITUATED AT 40 & 42 RODGERS LANE KALLANGUR ON LAND DESCRIBED AS LOT 11 & 13 ON RP203215 PARISH REDCLIFFE	01-Jul-04	Approved	24-Oct-05	Approved	48	12 Adam Court, KALLANGUR QLD 4503
DA/10066/2004/DA/2	10252/2004/COMB/DA	APPLICATION FOR A COMBINED MATERIAL CHANGE OF USE SITUATED AT 40 & 42 RODGERS LANE KALLANGUR ON LAND DESCRIBED AS LOT 11 & 13 ON RP203215 PARISH REDCLIFFE	01-Jul-04	Approved	24-Oct-05	Approved	48	12 Gabrielle Court, KALLANGUR QLD 4503
DA/10066/2004/DA/2	10252/2004/COMB/DA	APPLICATION FOR A COMBINED MATERIAL CHANGE OF USE SITUATED AT 40 & 42 RODGERS LANE KALLANGUR ON LAND DESCRIBED AS LOT 11 & 13 ON RP203215 PARISH REDCLIFFE	01-Jul-04	Approved	24-Oct-05	Approved	48	13 Adam Court, KALLANGUR QLD 4503

**List of all DA Approvals since 01/01/2003 where Lots > 4 as at 01/09/2011 with Addresses**

Application Number	Old Application Ref	Description	Lodged	Status	Decided	Decision	#Lots	Address
DA/10066/2004/DA/2	10252/2004/COMB/DA	APPLICATION FOR A COMBINED MATERIAL CHANGE OF USE SITUATED AT 40 & 42 RODGERS LANE KALLANGUR ON LAND DESCRIBED AS LOT 11 & 13 ON RP203215 PARISH REDCLIFFE	01-Jul-04	Approved	24-Oct-05	Approved	48	14 Gabrielle Court, KALLANGUR QLD 4503
DA/10066/2004/DA/2	10252/2004/COMB/DA	APPLICATION FOR A COMBINED MATERIAL CHANGE OF USE SITUATED AT 40 & 42 RODGERS LANE KALLANGUR ON LAND DESCRIBED AS LOT 11 & 13 ON RP203215 PARISH REDCLIFFE	01-Jul-04	Approved	24-Oct-05	Approved	48	15 Adam Court, KALLANGUR QLD 4503
DA/10066/2004/DA/2	10252/2004/COMB/DA	APPLICATION FOR A COMBINED MATERIAL CHANGE OF USE SITUATED AT 40 & 42 RODGERS LANE KALLANGUR ON LAND DESCRIBED AS LOT 11 & 13 ON RP203215 PARISH REDCLIFFE	01-Jul-04	Approved	24-Oct-05	Approved	48	15 Ashley Court, KALLANGUR QLD 4503
DA/10066/2004/DA/2	10252/2004/COMB/DA	APPLICATION FOR A COMBINED MATERIAL CHANGE OF USE SITUATED AT 40 & 42 RODGERS LANE KALLANGUR ON LAND DESCRIBED AS LOT 11 & 13 ON RP203215 PARISH REDCLIFFE	01-Jul-04	Approved	24-Oct-05	Approved	48	15 Gabrielle Court, KALLANGUR QLD 4503

**List of all DA Approvals since 01/01/2003 where Lots > 4 as at 01/09/2011 with Addresses**

Application Number	Old Application Ref	Description	Lodged	Status	Decided	Decision	#Lots	Address
DA/10066/2004/DA/2	10252/2004/COMB/DA	APPLICATION FOR A COMBINED MATERIAL CHANGE OF USE SITUATED AT 40 & 42 RODGERS LANE KALLANGUR ON LAND DESCRIBED AS LOT 11 & 13 ON RP203215 PARISH REDCLIFFE	01-Jul-04	Approved	24-Oct-05	Approved	48	16 Gabrielle Court, KALLANGUR QLD 4503
DA/10066/2004/DA/2	10252/2004/COMB/DA	APPLICATION FOR A COMBINED MATERIAL CHANGE OF USE SITUATED AT 40 & 42 RODGERS LANE KALLANGUR ON LAND DESCRIBED AS LOT 11 & 13 ON RP203215 PARISH REDCLIFFE	01-Jul-04	Approved	24-Oct-05	Approved	48	17 Adam Court, KALLANGUR QLD 4503
DA/10066/2004/DA/2	10252/2004/COMB/DA	APPLICATION FOR A COMBINED MATERIAL CHANGE OF USE SITUATED AT 40 & 42 RODGERS LANE KALLANGUR ON LAND DESCRIBED AS LOT 11 & 13 ON RP203215 PARISH REDCLIFFE	01-Jul-04	Approved	24-Oct-05	Approved	48	17 Gabrielle Court, KALLANGUR QLD 4503
DA/10066/2004/DA/2	10252/2004/COMB/DA	APPLICATION FOR A COMBINED MATERIAL CHANGE OF USE SITUATED AT 40 & 42 RODGERS LANE KALLANGUR ON LAND DESCRIBED AS LOT 11 & 13 ON RP203215 PARISH REDCLIFFE	01-Jul-04	Approved	24-Oct-05	Approved	48	17 Rodgers Lane, KALLANGUR QLD 4503

**List of all DA Approvals since 01/01/2003 where Lots > 4 as at 01/09/2011 with Addresses**

Application Number	Old Application Ref	Description	Lodged	Status	Decided	Decision	#Lots	Address
DA/10066/2004/DA/2	10252/2004/COMB/DA	APPLICATION FOR A COMBINED MATERIAL CHANGE OF USE SITUATED AT 40 & 42 RODGERS LANE KALLANGUR ON LAND DESCRIBED AS LOT 11 & 13 ON RP203215 PARISH REDCLIFFE	01-Jul-04	Approved	24-Oct-05	Approved	48	18 Gabrielle Court, KALLANGUR QLD 4503
DA/10066/2004/DA/2	10252/2004/COMB/DA	APPLICATION FOR A COMBINED MATERIAL CHANGE OF USE SITUATED AT 40 & 42 RODGERS LANE KALLANGUR ON LAND DESCRIBED AS LOT 11 & 13 ON RP203215 PARISH REDCLIFFE	01-Jul-04	Approved	24-Oct-05	Approved	48	19 Adam Court, KALLANGUR QLD 4503
DA/10066/2004/DA/2	10252/2004/COMB/DA	APPLICATION FOR A COMBINED MATERIAL CHANGE OF USE SITUATED AT 40 & 42 RODGERS LANE KALLANGUR ON LAND DESCRIBED AS LOT 11 & 13 ON RP203215 PARISH REDCLIFFE	01-Jul-04	Approved	24-Oct-05	Approved	48	19 Gabrielle Court, KALLANGUR QLD 4503
DA/10066/2004/DA/2	10252/2004/COMB/DA	APPLICATION FOR A COMBINED MATERIAL CHANGE OF USE SITUATED AT 40 & 42 RODGERS LANE KALLANGUR ON LAND DESCRIBED AS LOT 11 & 13 ON RP203215 PARISH REDCLIFFE	01-Jul-04	Approved	24-Oct-05	Approved	48	19 Rodgers Lane, KALLANGUR QLD 4503

**List of all DA Approvals since 01/01/2003 where Lots > 4 as at 01/09/2011 with Addresses**

Application Number	Old Application Ref	Description	Lodged	Status	Decided	Decision	#Lots	Address
DA/10066/2004/DA/2	10252/2004/COMB/DA	APPLICATION FOR A COMBINED MATERIAL CHANGE OF USE SITUATED AT 40 & 42 RODGERS LANE KALLANGUR ON LAND DESCRIBED AS LOT 11 & 13 ON RP203215 PARISH REDCLIFFE	01-Jul-04	Approved	24-Oct-05	Approved	48	2 Gabrielle Court, KALLANGUR QLD 4503
DA/10066/2004/DA/2	10252/2004/COMB/DA	APPLICATION FOR A COMBINED MATERIAL CHANGE OF USE SITUATED AT 40 & 42 RODGERS LANE KALLANGUR ON LAND DESCRIBED AS LOT 11 & 13 ON RP203215 PARISH REDCLIFFE	01-Jul-04	Approved	24-Oct-05	Approved	48	20 Rodgers Lane, KALLANGUR QLD 4503
DA/10066/2004/DA/2	10252/2004/COMB/DA	APPLICATION FOR A COMBINED MATERIAL CHANGE OF USE SITUATED AT 40 & 42 RODGERS LANE KALLANGUR ON LAND DESCRIBED AS LOT 11 & 13 ON RP203215 PARISH REDCLIFFE	01-Jul-04	Approved	24-Oct-05	Approved	48	21 Adam Court, KALLANGUR QLD 4503
DA/10066/2004/DA/2	10252/2004/COMB/DA	APPLICATION FOR A COMBINED MATERIAL CHANGE OF USE SITUATED AT 40 & 42 RODGERS LANE KALLANGUR ON LAND DESCRIBED AS LOT 11 & 13 ON RP203215 PARISH REDCLIFFE	01-Jul-04	Approved	24-Oct-05	Approved	48	22 Rodgers Lane, KALLANGUR QLD 4503



**List of all DA Approvals since 01/01/2003 where Lots > 4 as at 01/09/2011 with Addresses**

Application Number	Old Application Ref	Description	Lodged	Status	Decided	Decision	#Lots	Address
DA/10066/2004/DA/2	10252/2004/COMB/DA	APPLICATION FOR A COMBINED MATERIAL CHANGE OF USE SITUATED AT 40 & 42 RODGERS LANE KALLANGUR ON LAND DESCRIBED AS LOT 11 & 13 ON RP203215 PARISH REDCLIFFE	01-Jul-04	Approved	24-Oct-05	Approved	48	23 Adam Court, KALLANGUR QLD 4503
DA/10066/2004/DA/2	10252/2004/COMB/DA	APPLICATION FOR A COMBINED MATERIAL CHANGE OF USE SITUATED AT 40 & 42 RODGERS LANE KALLANGUR ON LAND DESCRIBED AS LOT 11 & 13 ON RP203215 PARISH REDCLIFFE	01-Jul-04	Approved	24-Oct-05	Approved	48	24 Rodgers Lane, KALLANGUR QLD 4503
DA/10066/2004/DA/2	10252/2004/COMB/DA	APPLICATION FOR A COMBINED MATERIAL CHANGE OF USE SITUATED AT 40 & 42 RODGERS LANE KALLANGUR ON LAND DESCRIBED AS LOT 11 & 13 ON RP203215 PARISH REDCLIFFE	01-Jul-04	Approved	24-Oct-05	Approved	48	2-6 Veronica Court, KALLANGUR QLD 4503
DA/10066/2004/DA/2	10252/2004/COMB/DA	APPLICATION FOR A COMBINED MATERIAL CHANGE OF USE SITUATED AT 40 & 42 RODGERS LANE KALLANGUR ON LAND DESCRIBED AS LOT 11 & 13 ON RP203215 PARISH REDCLIFFE	01-Jul-04	Approved	24-Oct-05	Approved	48	3 Adam Court, KALLANGUR QLD 4503

**List of all DA Approvals since 01/01/2003 where Lots > 4 as at 01/09/2011 with Addresses**

Application Number	Old Application Ref	Description	Lodged	Status	Decided	Decision	#Lots	Address
DA/10066/2004/DA/2	10252/2004/COMB/DA	APPLICATION FOR A COMBINED MATERIAL CHANGE OF USE SITUATED AT 40 & 42 RODGERS LANE KALLANGUR ON LAND DESCRIBED AS LOT 11 & 13 ON RP203215 PARISH REDCLIFFE	01-Jul-04	Approved	24-Oct-05	Approved	48	3 Cathy Way, KALLANGUR QLD 4503
DA/10066/2004/DA/2	10252/2004/COMB/DA	APPLICATION FOR A COMBINED MATERIAL CHANGE OF USE SITUATED AT 40 & 42 RODGERS LANE KALLANGUR ON LAND DESCRIBED AS LOT 11 & 13 ON RP203215 PARISH REDCLIFFE	01-Jul-04	Approved	24-Oct-05	Approved	48	3 Gabrielle Court, KALLANGUR QLD 4503
DA/10066/2004/DA/2	10252/2004/COMB/DA	APPLICATION FOR A COMBINED MATERIAL CHANGE OF USE SITUATED AT 40 & 42 RODGERS LANE KALLANGUR ON LAND DESCRIBED AS LOT 11 & 13 ON RP203215 PARISH REDCLIFFE	01-Jul-04	Approved	24-Oct-05	Approved	48	4 Adam Court, KALLANGUR QLD 4503
DA/10066/2004/DA/2	10252/2004/COMB/DA	APPLICATION FOR A COMBINED MATERIAL CHANGE OF USE SITUATED AT 40 & 42 RODGERS LANE KALLANGUR ON LAND DESCRIBED AS LOT 11 & 13 ON RP203215 PARISH REDCLIFFE	01-Jul-04	Approved	24-Oct-05	Approved	48	4 Cathy Way, KALLANGUR QLD 4503

**List of all DA Approvals since 01/01/2003 where Lots > 4 as at 01/09/2011 with Addresses**

Application Number	Old Application Ref	Description	Lodged	Status	Decided	Decision	#Lots	Address
DA/10066/2004/DA/2	10252/2004/COMB/DA	APPLICATION FOR A COMBINED MATERIAL CHANGE OF USE SITUATED AT 40 & 42 RODGERS LANE KALLANGUR ON LAND DESCRIBED AS LOT 11 & 13 ON RP203215 PARISH REDCLIFFE	01-Jul-04	Approved	24-Oct-05	Approved	48	4 Gabrielle Court, KALLANGUR QLD 4503
DA/10066/2004/DA/2	10252/2004/COMB/DA	APPLICATION FOR A COMBINED MATERIAL CHANGE OF USE SITUATED AT 40 & 42 RODGERS LANE KALLANGUR ON LAND DESCRIBED AS LOT 11 & 13 ON RP203215 PARISH REDCLIFFE	01-Jul-04	Approved	24-Oct-05	Approved	48	40 Rodgers Lane, KALLANGUR QLD 4503
DA/10066/2004/DA/2	10252/2004/COMB/DA	APPLICATION FOR A COMBINED MATERIAL CHANGE OF USE SITUATED AT 40 & 42 RODGERS LANE KALLANGUR ON LAND DESCRIBED AS LOT 11 & 13 ON RP203215 PARISH REDCLIFFE	01-Jul-04	Approved	24-Oct-05	Approved	48	42 Rodgers Lane, KALLANGUR QLD 4503
DA/10066/2004/DA/2	10252/2004/COMB/DA	APPLICATION FOR A COMBINED MATERIAL CHANGE OF USE SITUATED AT 40 & 42 RODGERS LANE KALLANGUR ON LAND DESCRIBED AS LOT 11 & 13 ON RP203215 PARISH REDCLIFFE	01-Jul-04	Approved	24-Oct-05	Approved	48	5 Adam Court, KALLANGUR QLD 4503

**List of all DA Approvals since 01/01/2003 where Lots > 4 as at 01/09/2011 with Addresses**

Application Number	Old Application Ref	Description	Lodged	Status	Decided	Decision	#Lots	Address
DA/10066/2004/DA/2	10252/2004/COMB/DA	APPLICATION FOR A COMBINED MATERIAL CHANGE OF USE SITUATED AT 40 & 42 RODGERS LANE KALLANGUR ON LAND DESCRIBED AS LOT 11 & 13 ON RP203215 PARISH REDCLIFFE	01-Jul-04	Approved	24-Oct-05	Approved	48	5 Cathy Way, KALLANGUR QLD 4503
DA/10066/2004/DA/2	10252/2004/COMB/DA	APPLICATION FOR A COMBINED MATERIAL CHANGE OF USE SITUATED AT 40 & 42 RODGERS LANE KALLANGUR ON LAND DESCRIBED AS LOT 11 & 13 ON RP203215 PARISH REDCLIFFE	01-Jul-04	Approved	24-Oct-05	Approved	48	5 Gabrielle Court, KALLANGUR QLD 4503
DA/10066/2004/DA/2	10252/2004/COMB/DA	APPLICATION FOR A COMBINED MATERIAL CHANGE OF USE SITUATED AT 40 & 42 RODGERS LANE KALLANGUR ON LAND DESCRIBED AS LOT 11 & 13 ON RP203215 PARISH REDCLIFFE	01-Jul-04	Approved	24-Oct-05	Approved	48	6 Adam Court, KALLANGUR QLD 4503
DA/10066/2004/DA/2	10252/2004/COMB/DA	APPLICATION FOR A COMBINED MATERIAL CHANGE OF USE SITUATED AT 40 & 42 RODGERS LANE KALLANGUR ON LAND DESCRIBED AS LOT 11 & 13 ON RP203215 PARISH REDCLIFFE	01-Jul-04	Approved	24-Oct-05	Approved	48	6 Gabrielle Court, KALLANGUR QLD 4503

**List of all DA Approvals since 01/01/2003 where Lots > 4 as at 01/09/2011 with Addresses**

Application Number	Old Application Ref	Description	Lodged	Status	Decided	Decision	#Lots	Address
DA/10066/2004/DA/2	10252/2004/COMB/DA	APPLICATION FOR A COMBINED MATERIAL CHANGE OF USE SITUATED AT 40 & 42 RODGERS LANE KALLANGUR ON LAND DESCRIBED AS LOT 11 & 13 ON RP203215 PARISH REDCLIFFE	01-Jul-04	Approved	24-Oct-05	Approved	48	7 Adam Court, KALLANGUR QLD 4503
DA/10066/2004/DA/2	10252/2004/COMB/DA	APPLICATION FOR A COMBINED MATERIAL CHANGE OF USE SITUATED AT 40 & 42 RODGERS LANE KALLANGUR ON LAND DESCRIBED AS LOT 11 & 13 ON RP203215 PARISH REDCLIFFE	01-Jul-04	Approved	24-Oct-05	Approved	48	7 Gabrielle Court, KALLANGUR QLD 4503
DA/10066/2004/DA/2	10252/2004/COMB/DA	APPLICATION FOR A COMBINED MATERIAL CHANGE OF USE SITUATED AT 40 & 42 RODGERS LANE KALLANGUR ON LAND DESCRIBED AS LOT 11 & 13 ON RP203215 PARISH REDCLIFFE	01-Jul-04	Approved	24-Oct-05	Approved	48	8 Adam Court, KALLANGUR QLD 4503
DA/10066/2004/DA/2	10252/2004/COMB/DA	APPLICATION FOR A COMBINED MATERIAL CHANGE OF USE SITUATED AT 40 & 42 RODGERS LANE KALLANGUR ON LAND DESCRIBED AS LOT 11 & 13 ON RP203215 PARISH REDCLIFFE	01-Jul-04	Approved	24-Oct-05	Approved	48	8 Gabrielle Court, KALLANGUR QLD 4503

**List of all DA Approvals since 01/01/2003 where Lots > 4 as at 01/09/2011 with Addresses**

Application Number	Old Application Ref	Description	Lodged	Status	Decided	Decision	#Lots	Address
DA/10066/2004/DA/2	10252/2004/COMB/DA	APPLICATION FOR A COMBINED MATERIAL CHANGE OF USE SITUATED AT 40 & 42 RODGERS LANE KALLANGUR ON LAND DESCRIBED AS LOT 11 & 13 ON RP203215 PARISH REDCLIFFE	01-Jul-04	Approved	24-Oct-05	Approved	48	9 Adam Court, KALLANGUR QLD 4503
DA/10066/2004/DA/2	10252/2004/COMB/DA	APPLICATION FOR A COMBINED MATERIAL CHANGE OF USE SITUATED AT 40 & 42 RODGERS LANE KALLANGUR ON LAND DESCRIBED AS LOT 11 & 13 ON RP203215 PARISH REDCLIFFE	01-Jul-04	Approved	24-Oct-05	Approved	48	9 Gabrielle Court, KALLANGUR QLD 4503
DA/10066/2004/DA/2	10252/2004/COMB/DA	APPLICATION FOR A COMBINED MATERIAL CHANGE OF USE SITUATED AT 40 & 42 RODGERS LANE KALLANGUR ON LAND DESCRIBED AS LOT 11 & 13 ON RP203215 PARISH REDCLIFFE	01-Jul-04	Approved	24-Oct-05	Approved	48	Park 1 Veronica Court, KALLANGUR QLD 4503
DA/10066/2004/DA/2	10252/2004/COMB/DA	APPLICATION FOR A COMBINED MATERIAL CHANGE OF USE SITUATED AT 40 & 42 RODGERS LANE KALLANGUR ON LAND DESCRIBED AS LOT 11 & 13 ON RP203215 PARISH REDCLIFFE	01-Jul-04	Approved	24-Oct-05	Approved	48	Park 13 Ashley Court, KALLANGUR QLD 4503

**List of all DA Approvals since 01/01/2003 where Lots > 4 as at 01/09/2011 with Addresses**

Application Number	Old Application Ref	Description	Lodged	Status	Decided	Decision	#Lots	Address
DA/10066/2004/DA/2	10252/2004/COMB/DA	APPLICATION FOR A COMBINED MATERIAL CHANGE OF USE SITUATED AT 40 & 42 RODGERS LANE KALLANGUR ON LAND DESCRIBED AS LOT 11 & 13 ON RP203215 PARISH REDCLIFFE	01-Jul-04	Approved	24-Oct-05	Approved	48	Park 2 Ashley Court, KALLANGUR QLD 4503
DA/10066/2004/DA/2	10252/2004/COMB/DA	APPLICATION FOR A COMBINED MATERIAL CHANGE OF USE SITUATED AT 40 & 42 RODGERS LANE KALLANGUR ON LAND DESCRIBED AS LOT 11 & 13 ON RP203215 PARISH REDCLIFFE	01-Jul-04	Approved	24-Oct-05	Approved	48	Park 8 Veronica Court, KALLANGUR QLD 4503
DA/10067/2004/DA/4	10253/2004/COMB/DA	APPLICATION FOR A COMBINED MATERIAL CHANGE OF USE AND RECONFIGURATION OF A LOT SITUATED AT 129-141 FAHEYS ROAD WEST ALBANY CREEK ON LAND DESCRIBED AS LOT 2 ON RP200863 & LOT 17 ON RP90903 PARISH BUNYA	01-Jul-04	Approved	02-Nov-04	Approved	27	10 Shearwater Close, ALBANY CREEK QLD 4035



**List of all DA Approvals since 01/01/2003 where Lots > 4 as at 01/09/2011 with Addresses**

Application Number	Old Application Ref	Description	Lodged	Status	Decided	Decision	#Lots	Address
DA/10067/2004/DA/4	10253/2004/COMB/DA	APPLICATION FOR A COMBINED MATERIAL CHANGE OF USE AND RECONFIGURATION OF A LOT SITUATED AT 129-141 FAHEYS ROAD WEST ALBANY CREEK ON LAND DESCRIBED AS LOT 2 ON RP200863 & LOT 17 ON RP90903 PARISH BUNYA	01-Jul-04	Approved	02-Nov-04	Approved	27	11 Shearwater Close, ALBANY CREEK QLD 4035
DA/10067/2004/DA/4	10253/2004/COMB/DA	APPLICATION FOR A COMBINED MATERIAL CHANGE OF USE AND RECONFIGURATION OF A LOT SITUATED AT 129-141 FAHEYS ROAD WEST ALBANY CREEK ON LAND DESCRIBED AS LOT 2 ON RP200863 & LOT 17 ON RP90903 PARISH BUNYA	01-Jul-04	Approved	02-Nov-04	Approved	27	12 Shearwater Close, ALBANY CREEK QLD 4035
DA/10067/2004/DA/4	10253/2004/COMB/DA	APPLICATION FOR A COMBINED MATERIAL CHANGE OF USE AND RECONFIGURATION OF A LOT SITUATED AT 129-141 FAHEYS ROAD WEST ALBANY CREEK ON LAND DESCRIBED AS LOT 2 ON RP200863 & LOT 17 ON RP90903 PARISH BUNYA	01-Jul-04	Approved	02-Nov-04	Approved	27	129 Faheys Road West, ALBANY CREEK QLD 4035

**List of all DA Approvals since 01/01/2003 where Lots > 4 as at 01/09/2011 with Addresses**

Application Number	Old Application Ref	Description	Lodged	Status	Decided	Decision	#Lots	Address
DA/10067/2004/DA/4	10253/2004/COMB/DA	APPLICATION FOR A COMBINED MATERIAL CHANGE OF USE AND RECONFIGURATION OF A LOT SITUATED AT 129-141 FAHEYS ROAD WEST ALBANY CREEK ON LAND DESCRIBED AS LOT 2 ON RP200863 & LOT 17 ON RP90903 PARISH BUNYA	01-Jul-04	Approved	02-Nov-04	Approved	27	131 Faheys Road West, ALBANY CREEK QLD 4035
DA/10067/2004/DA/4	10253/2004/COMB/DA	APPLICATION FOR A COMBINED MATERIAL CHANGE OF USE AND RECONFIGURATION OF A LOT SITUATED AT 129-141 FAHEYS ROAD WEST ALBANY CREEK ON LAND DESCRIBED AS LOT 2 ON RP200863 & LOT 17 ON RP90903 PARISH BUNYA	01-Jul-04	Approved	02-Nov-04	Approved	27	135 Faheys Road West, ALBANY CREEK QLD 4035
DA/10067/2004/DA/4	10253/2004/COMB/DA	APPLICATION FOR A COMBINED MATERIAL CHANGE OF USE AND RECONFIGURATION OF A LOT SITUATED AT 129-141 FAHEYS ROAD WEST ALBANY CREEK ON LAND DESCRIBED AS LOT 2 ON RP200863 & LOT 17 ON RP90903 PARISH BUNYA	01-Jul-04	Approved	02-Nov-04	Approved	27	137 Faheys Road West, ALBANY CREEK QLD 4035

**List of all DA Approvals since 01/01/2003 where Lots > 4 as at 01/09/2011 with Addresses**

Application Number	Old Application Ref	Description	Lodged	Status	Decided	Decision	#Lots	Address
DA/10067/2004/DA/4	10253/2004/COMB/DA	APPLICATION FOR A COMBINED MATERIAL CHANGE OF USE AND RECONFIGURATION OF A LOT SITUATED AT 129-141 FAHEYS ROAD WEST ALBANY CREEK ON LAND DESCRIBED AS LOT 2 ON RP200863 & LOT 17 ON RP90903 PARISH BUNYA	01-Jul-04	Approved	02-Nov-04	Approved	27	139 Faheys Road West, ALBANY CREEK QLD 4035
DA/10067/2004/DA/4	10253/2004/COMB/DA	APPLICATION FOR A COMBINED MATERIAL CHANGE OF USE AND RECONFIGURATION OF A LOT SITUATED AT 129-141 FAHEYS ROAD WEST ALBANY CREEK ON LAND DESCRIBED AS LOT 2 ON RP200863 & LOT 17 ON RP90903 PARISH BUNYA	01-Jul-04	Approved	02-Nov-04	Approved	27	14 Shearwater Close, ALBANY CREEK QLD 4035
DA/10067/2004/DA/4	10253/2004/COMB/DA	APPLICATION FOR A COMBINED MATERIAL CHANGE OF USE AND RECONFIGURATION OF A LOT SITUATED AT 129-141 FAHEYS ROAD WEST ALBANY CREEK ON LAND DESCRIBED AS LOT 2 ON RP200863 & LOT 17 ON RP90903 PARISH BUNYA	01-Jul-04	Approved	02-Nov-04	Approved	27	141 Faheys Road West, ALBANY CREEK QLD 4035

**List of all DA Approvals since 01/01/2003 where Lots > 4 as at 01/09/2011 with Addresses**

Application Number	Old Application Ref	Description	Lodged	Status	Decided	Decision	#Lots	Address
DA/10067/2004/DA/4	10253/2004/COMB/DA	APPLICATION FOR A COMBINED MATERIAL CHANGE OF USE AND RECONFIGURATION OF A LOT SITUATED AT 129-141 FAHEYS ROAD WEST ALBANY CREEK ON LAND DESCRIBED AS LOT 2 ON RP200863 & LOT 17 ON RP90903 PARISH BUNYA	01-Jul-04	Approved	02-Nov-04	Approved	27	143 Faheys Road West, ALBANY CREEK QLD 4035
DA/10067/2004/DA/4	10253/2004/COMB/DA	APPLICATION FOR A COMBINED MATERIAL CHANGE OF USE AND RECONFIGURATION OF A LOT SITUATED AT 129-141 FAHEYS ROAD WEST ALBANY CREEK ON LAND DESCRIBED AS LOT 2 ON RP200863 & LOT 17 ON RP90903 PARISH BUNYA	01-Jul-04	Approved	02-Nov-04	Approved	27	145 Faheys Road West, ALBANY CREEK QLD 4035
DA/10067/2004/DA/4	10253/2004/COMB/DA	APPLICATION FOR A COMBINED MATERIAL CHANGE OF USE AND RECONFIGURATION OF A LOT SITUATED AT 129-141 FAHEYS ROAD WEST ALBANY CREEK ON LAND DESCRIBED AS LOT 2 ON RP200863 & LOT 17 ON RP90903 PARISH BUNYA	01-Jul-04	Approved	02-Nov-04	Approved	27	147 Faheys Road West, ALBANY CREEK QLD 4035

**List of all DA Approvals since 01/01/2003 where Lots > 4 as at 01/09/2011 with Addresses**

Application Number	Old Application Ref	Description	Lodged	Status	Decided	Decision	#Lots	Address
DA/10067/2004/DA/4	10253/2004/COMB/DA	APPLICATION FOR A COMBINED MATERIAL CHANGE OF USE AND RECONFIGURATION OF A LOT SITUATED AT 129-141 FAHEYS ROAD WEST ALBANY CREEK ON LAND DESCRIBED AS LOT 2 ON RP200863 & LOT 17 ON RP90903 PARISH BUNYA	01-Jul-04	Approved	02-Nov-04	Approved	27	149 Faheys Road West, ALBANY CREEK QLD 4035
DA/10067/2004/DA/4	10253/2004/COMB/DA	APPLICATION FOR A COMBINED MATERIAL CHANGE OF USE AND RECONFIGURATION OF A LOT SITUATED AT 129-141 FAHEYS ROAD WEST ALBANY CREEK ON LAND DESCRIBED AS LOT 2 ON RP200863 & LOT 17 ON RP90903 PARISH BUNYA	01-Jul-04	Approved	02-Nov-04	Approved	27	15 Shearwater Close, ALBANY CREEK QLD 4035
DA/10067/2004/DA/4	10253/2004/COMB/DA	APPLICATION FOR A COMBINED MATERIAL CHANGE OF USE AND RECONFIGURATION OF A LOT SITUATED AT 129-141 FAHEYS ROAD WEST ALBANY CREEK ON LAND DESCRIBED AS LOT 2 ON RP200863 & LOT 17 ON RP90903 PARISH BUNYA	01-Jul-04	Approved	02-Nov-04	Approved	27	16 Shearwater Close, ALBANY CREEK QLD 4035

**List of all DA Approvals since 01/01/2003 where Lots > 4 as at 01/09/2011 with Addresses**

Application Number	Old Application Ref	Description	Lodged	Status	Decided	Decision	#Lots	Address
DA/10067/2004/DA/4	10253/2004/COMB/DA	APPLICATION FOR A COMBINED MATERIAL CHANGE OF USE AND RECONFIGURATION OF A LOT SITUATED AT 129-141 FAHEYS ROAD WEST ALBANY CREEK ON LAND DESCRIBED AS LOT 2 ON RP200863 & LOT 17 ON RP90903 PARISH BUNYA	01-Jul-04	Approved	02-Nov-04	Approved	27	17 Shearwater Close, ALBANY CREEK QLD 4035
DA/10067/2004/DA/4	10253/2004/COMB/DA	APPLICATION FOR A COMBINED MATERIAL CHANGE OF USE AND RECONFIGURATION OF A LOT SITUATED AT 129-141 FAHEYS ROAD WEST ALBANY CREEK ON LAND DESCRIBED AS LOT 2 ON RP200863 & LOT 17 ON RP90903 PARISH BUNYA	01-Jul-04	Approved	02-Nov-04	Approved	27	18 Shearwater Close, ALBANY CREEK QLD 4035
DA/10067/2004/DA/4	10253/2004/COMB/DA	APPLICATION FOR A COMBINED MATERIAL CHANGE OF USE AND RECONFIGURATION OF A LOT SITUATED AT 129-141 FAHEYS ROAD WEST ALBANY CREEK ON LAND DESCRIBED AS LOT 2 ON RP200863 & LOT 17 ON RP90903 PARISH BUNYA	01-Jul-04	Approved	02-Nov-04	Approved	27	19 Shearwater Close, ALBANY CREEK QLD 4035

**List of all DA Approvals since 01/01/2003 where Lots > 4 as at 01/09/2011 with Addresses**

Application Number	Old Application Ref	Description	Lodged	Status	Decided	Decision	#Lots	Address
DA/10067/2004/DA/4	10253/2004/COMB/DA	APPLICATION FOR A COMBINED MATERIAL CHANGE OF USE AND RECONFIGURATION OF A LOT SITUATED AT 129-141 FAHEYS ROAD WEST ALBANY CREEK ON LAND DESCRIBED AS LOT 2 ON RP200863 & LOT 17 ON RP90903 PARISH BUNYA	01-Jul-04	Approved	02-Nov-04	Approved	27	2 Shearwater Close, ALBANY CREEK QLD 4035
DA/10067/2004/DA/4	10253/2004/COMB/DA	APPLICATION FOR A COMBINED MATERIAL CHANGE OF USE AND RECONFIGURATION OF A LOT SITUATED AT 129-141 FAHEYS ROAD WEST ALBANY CREEK ON LAND DESCRIBED AS LOT 2 ON RP200863 & LOT 17 ON RP90903 PARISH BUNYA	01-Jul-04	Approved	02-Nov-04	Approved	27	3 Shearwater Close, ALBANY CREEK QLD 4035
DA/10067/2004/DA/4	10253/2004/COMB/DA	APPLICATION FOR A COMBINED MATERIAL CHANGE OF USE AND RECONFIGURATION OF A LOT SITUATED AT 129-141 FAHEYS ROAD WEST ALBANY CREEK ON LAND DESCRIBED AS LOT 2 ON RP200863 & LOT 17 ON RP90903 PARISH BUNYA	01-Jul-04	Approved	02-Nov-04	Approved	27	4 Shearwater Close, ALBANY CREEK QLD 4035



**List of all DA Approvals since 01/01/2003 where Lots > 4 as at 01/09/2011 with Addresses**

Application Number	Old Application Ref	Description	Lodged	Status	Decided	Decision	#Lots	Address
DA/10067/2004/DA/4	10253/2004/COMB/DA	APPLICATION FOR A COMBINED MATERIAL CHANGE OF USE AND RECONFIGURATION OF A LOT SITUATED AT 129-141 FAHEYS ROAD WEST ALBANY CREEK ON LAND DESCRIBED AS LOT 2 ON RP200863 & LOT 17 ON RP90903 PARISH BUNYA	01-Jul-04	Approved	02-Nov-04	Approved	27	5 Shearwater Close, ALBANY CREEK QLD 4035
DA/10067/2004/DA/4	10253/2004/COMB/DA	APPLICATION FOR A COMBINED MATERIAL CHANGE OF USE AND RECONFIGURATION OF A LOT SITUATED AT 129-141 FAHEYS ROAD WEST ALBANY CREEK ON LAND DESCRIBED AS LOT 2 ON RP200863 & LOT 17 ON RP90903 PARISH BUNYA	01-Jul-04	Approved	02-Nov-04	Approved	27	6 Shearwater Close, ALBANY CREEK QLD 4035
DA/10067/2004/DA/4	10253/2004/COMB/DA	APPLICATION FOR A COMBINED MATERIAL CHANGE OF USE AND RECONFIGURATION OF A LOT SITUATED AT 129-141 FAHEYS ROAD WEST ALBANY CREEK ON LAND DESCRIBED AS LOT 2 ON RP200863 & LOT 17 ON RP90903 PARISH BUNYA	01-Jul-04	Approved	02-Nov-04	Approved	27	7 Shearwater Close, ALBANY CREEK QLD 4035

**List of all DA Approvals since 01/01/2003 where Lots > 4 as at 01/09/2011 with Addresses**

Application Number	Old Application Ref	Description	Lodged	Status	Decided	Decision	#Lots	Address
DA/10067/2004/DA/4	10253/2004/COMB/DA	APPLICATION FOR A COMBINED MATERIAL CHANGE OF USE AND RECONFIGURATION OF A LOT SITUATED AT 129-141 FAHEYS ROAD WEST ALBANY CREEK ON LAND DESCRIBED AS LOT 2 ON RP200863 & LOT 17 ON RP90903 PARISH BUNYA	01-Jul-04	Approved	02-Nov-04	Approved	27	8 Shearwater Close, ALBANY CREEK QLD 4035
DA/10067/2004/DA/4	10253/2004/COMB/DA	APPLICATION FOR A COMBINED MATERIAL CHANGE OF USE AND RECONFIGURATION OF A LOT SITUATED AT 129-141 FAHEYS ROAD WEST ALBANY CREEK ON LAND DESCRIBED AS LOT 2 ON RP200863 & LOT 17 ON RP90903 PARISH BUNYA	01-Jul-04	Approved	02-Nov-04	Approved	27	9 Shearwater Close, ALBANY CREEK QLD 4035
DA/4063/2004/DA/6	10147/2004/COMB/DA	APPLICATION FOR A COMBINED MATERIAL CHANGE OF USE AND RECONFIGURATION OF A LOT SITUATED AT 157 ANN STREET KALLANGUR ON LAND DESCRIBED AS LOT 2 ON RP108592 PARISH REDCLIFFE	27-Apr-04	Approved	23-Sep-04	Approved	26	1 Outlook Court, KALLANGUR QLD 4503

**List of all DA Approvals since 01/01/2003 where Lots > 4 as at 01/09/2011 with Addresses**

Application Number	Old Application Ref	Description	Lodged	Status	Decided	Decision	#Lots	Address
DA/4063/2004/DA/6	10147/2004/COMB/DA	APPLICATION FOR A COMBINED MATERIAL CHANGE OF USE AND RECONFIGURATION OF A LOT SITUATED AT 157 ANN STREET KALLANGUR ON LAND DESCRIBED AS LOT 2 ON RP108592 PARISH REDCLIFFE	27-Apr-04	Approved	23-Sep-04	Approved	26	10 Claudia Circuit, KALLANGUR QLD 4503
DA/4063/2004/DA/6	10147/2004/COMB/DA	APPLICATION FOR A COMBINED MATERIAL CHANGE OF USE AND RECONFIGURATION OF A LOT SITUATED AT 157 ANN STREET KALLANGUR ON LAND DESCRIBED AS LOT 2 ON RP108592 PARISH REDCLIFFE	27-Apr-04	Approved	23-Sep-04	Approved	26	10 Outlook Court, KALLANGUR QLD 4503
DA/4063/2004/DA/6	10147/2004/COMB/DA	APPLICATION FOR A COMBINED MATERIAL CHANGE OF USE AND RECONFIGURATION OF A LOT SITUATED AT 157 ANN STREET KALLANGUR ON LAND DESCRIBED AS LOT 2 ON RP108592 PARISH REDCLIFFE	27-Apr-04	Approved	23-Sep-04	Approved	26	11 Outlook Court, KALLANGUR QLD 4503
DA/4063/2004/DA/6	10147/2004/COMB/DA	APPLICATION FOR A COMBINED MATERIAL CHANGE OF USE AND RECONFIGURATION OF A LOT SITUATED AT 157 ANN STREET KALLANGUR ON LAND DESCRIBED AS LOT 2 ON RP108592 PARISH REDCLIFFE	27-Apr-04	Approved	23-Sep-04	Approved	26	12 Claudia Circuit, KALLANGUR QLD 4503

**List of all DA Approvals since 01/01/2003 where Lots > 4 as at 01/09/2011 with Addresses**

Application Number	Old Application Ref	Description	Lodged	Status	Decided	Decision	#Lots	Address
DA/4063/2004/DA/6	10147/2004/COMB/DA	APPLICATION FOR A COMBINED MATERIAL CHANGE OF USE AND RECONFIGURATION OF A LOT SITUATED AT 157 ANN STREET KALLANGUR ON LAND DESCRIBED AS LOT 2 ON RP108592 PARISH REDCLIFFE	27-Apr-04	Approved	23-Sep-04	Approved	26	12 Outlook Court, KALLANGUR QLD 4503
DA/4063/2004/DA/6	10147/2004/COMB/DA	APPLICATION FOR A COMBINED MATERIAL CHANGE OF USE AND RECONFIGURATION OF A LOT SITUATED AT 157 ANN STREET KALLANGUR ON LAND DESCRIBED AS LOT 2 ON RP108592 PARISH REDCLIFFE	27-Apr-04	Approved	23-Sep-04	Approved	26	14 Claudia Circuit, KALLANGUR QLD 4503
DA/4063/2004/DA/6	10147/2004/COMB/DA	APPLICATION FOR A COMBINED MATERIAL CHANGE OF USE AND RECONFIGURATION OF A LOT SITUATED AT 157 ANN STREET KALLANGUR ON LAND DESCRIBED AS LOT 2 ON RP108592 PARISH REDCLIFFE	27-Apr-04	Approved	23-Sep-04	Approved	26	14 Outlook Court, KALLANGUR QLD 4503
DA/4063/2004/DA/6	10147/2004/COMB/DA	APPLICATION FOR A COMBINED MATERIAL CHANGE OF USE AND RECONFIGURATION OF A LOT SITUATED AT 157 ANN STREET KALLANGUR ON LAND DESCRIBED AS LOT 2 ON RP108592 PARISH REDCLIFFE	27-Apr-04	Approved	23-Sep-04	Approved	26	15 Outlook Court, KALLANGUR QLD 4503

**List of all DA Approvals since 01/01/2003 where Lots > 4 as at 01/09/2011 with Addresses**

Application Number	Old Application Ref	Description	Lodged	Status	Decided	Decision	#Lots	Address
DA/4063/2004/DA/6	10147/2004/COMB/DA	APPLICATION FOR A COMBINED MATERIAL CHANGE OF USE AND RECONFIGURATION OF A LOT SITUATED AT 157 ANN STREET KALLANGUR ON LAND DESCRIBED AS LOT 2 ON RP108592 PARISH REDCLIFFE	27-Apr-04	Approved	23-Sep-04	Approved	26	157 Ann Street, KALLANGUR QLD 4503
DA/4063/2004/DA/6	10147/2004/COMB/DA	APPLICATION FOR A COMBINED MATERIAL CHANGE OF USE AND RECONFIGURATION OF A LOT SITUATED AT 157 ANN STREET KALLANGUR ON LAND DESCRIBED AS LOT 2 ON RP108592 PARISH REDCLIFFE	27-Apr-04	Approved	23-Sep-04	Approved	26	16 Claudia Circuit, KALLANGUR QLD 4503
DA/4063/2004/DA/6	10147/2004/COMB/DA	APPLICATION FOR A COMBINED MATERIAL CHANGE OF USE AND RECONFIGURATION OF A LOT SITUATED AT 157 ANN STREET KALLANGUR ON LAND DESCRIBED AS LOT 2 ON RP108592 PARISH REDCLIFFE	27-Apr-04	Approved	23-Sep-04	Approved	26	16 Outlook Court, KALLANGUR QLD 4503
DA/4063/2004/DA/6	10147/2004/COMB/DA	APPLICATION FOR A COMBINED MATERIAL CHANGE OF USE AND RECONFIGURATION OF A LOT SITUATED AT 157 ANN STREET KALLANGUR ON LAND DESCRIBED AS LOT 2 ON RP108592 PARISH REDCLIFFE	27-Apr-04	Approved	23-Sep-04	Approved	26	18 Claudia Circuit, KALLANGUR QLD 4503

**List of all DA Approvals since 01/01/2003 where Lots > 4 as at 01/09/2011 with Addresses**

Application Number	Old Application Ref	Description	Lodged	Status	Decided	Decision	#Lots	Address
DA/4063/2004/DA/6	10147/2004/COMB/DA	APPLICATION FOR A COMBINED MATERIAL CHANGE OF USE AND RECONFIGURATION OF A LOT SITUATED AT 157 ANN STREET KALLANGUR ON LAND DESCRIBED AS LOT 2 ON RP108592 PARISH REDCLIFFE	27-Apr-04	Approved	23-Sep-04	Approved	26	18 Outlook Court, KALLANGUR QLD 4503
DA/4063/2004/DA/6	10147/2004/COMB/DA	APPLICATION FOR A COMBINED MATERIAL CHANGE OF USE AND RECONFIGURATION OF A LOT SITUATED AT 157 ANN STREET KALLANGUR ON LAND DESCRIBED AS LOT 2 ON RP108592 PARISH REDCLIFFE	27-Apr-04	Approved	23-Sep-04	Approved	26	19 Outlook Court, KALLANGUR QLD 4503
DA/4063/2004/DA/6	10147/2004/COMB/DA	APPLICATION FOR A COMBINED MATERIAL CHANGE OF USE AND RECONFIGURATION OF A LOT SITUATED AT 157 ANN STREET KALLANGUR ON LAND DESCRIBED AS LOT 2 ON RP108592 PARISH REDCLIFFE	27-Apr-04	Approved	23-Sep-04	Approved	26	2 Outlook Court, KALLANGUR QLD 4503
DA/4063/2004/DA/6	10147/2004/COMB/DA	APPLICATION FOR A COMBINED MATERIAL CHANGE OF USE AND RECONFIGURATION OF A LOT SITUATED AT 157 ANN STREET KALLANGUR ON LAND DESCRIBED AS LOT 2 ON RP108592 PARISH REDCLIFFE	27-Apr-04	Approved	23-Sep-04	Approved	26	20 Outlook Court, KALLANGUR QLD 4503

**List of all DA Approvals since 01/01/2003 where Lots > 4 as at 01/09/2011 with Addresses**

<b>Application Number</b>	<b>Old Application Ref</b>	<b>Description</b>	<b>Lodged</b>	<b>Status</b>	<b>Decided</b>	<b>Decision</b>	<b>#Lots</b>	<b>Address</b>
DA/4063/2004/DA/6	10147/2004/COMB/DA	APPLICATION FOR A COMBINED MATERIAL CHANGE OF USE AND RECONFIGURATION OF A LOT SITUATED AT 157 ANN STREET KALLANGUR ON LAND DESCRIBED AS LOT 2 ON RP108592 PARISH REDCLIFFE	27-Apr-04	Approved	23-Sep-04	Approved	26	3 Outlook Court, KALLANGUR QLD 4503
DA/4063/2004/DA/6	10147/2004/COMB/DA	APPLICATION FOR A COMBINED MATERIAL CHANGE OF USE AND RECONFIGURATION OF A LOT SITUATED AT 157 ANN STREET KALLANGUR ON LAND DESCRIBED AS LOT 2 ON RP108592 PARISH REDCLIFFE	27-Apr-04	Approved	23-Sep-04	Approved	26	4 Outlook Court, KALLANGUR QLD 4503
DA/4063/2004/DA/6	10147/2004/COMB/DA	APPLICATION FOR A COMBINED MATERIAL CHANGE OF USE AND RECONFIGURATION OF A LOT SITUATED AT 157 ANN STREET KALLANGUR ON LAND DESCRIBED AS LOT 2 ON RP108592 PARISH REDCLIFFE	27-Apr-04	Approved	23-Sep-04	Approved	26	5 Claudia Circuit, KALLANGUR QLD 4503
DA/4063/2004/DA/6	10147/2004/COMB/DA	APPLICATION FOR A COMBINED MATERIAL CHANGE OF USE AND RECONFIGURATION OF A LOT SITUATED AT 157 ANN STREET KALLANGUR ON LAND DESCRIBED AS LOT 2 ON RP108592 PARISH REDCLIFFE	27-Apr-04	Approved	23-Sep-04	Approved	26	5 Outlook Court, KALLANGUR QLD 4503



**List of all DA Approvals since 01/01/2003 where Lots > 4 as at 01/09/2011 with Addresses**

Application Number	Old Application Ref	Description	Lodged	Status	Decided	Decision	#Lots	Address
DA/4063/2004/DA/6	10147/2004/COMB/DA	APPLICATION FOR A COMBINED MATERIAL CHANGE OF USE AND RECONFIGURATION OF A LOT SITUATED AT 157 ANN STREET KALLANGUR ON LAND DESCRIBED AS LOT 2 ON RP108592 PARISH REDCLIFFE	27-Apr-04	Approved	23-Sep-04	Approved	26	6 Outlook Court, KALLANGUR QLD 4503
DA/4063/2004/DA/6	10147/2004/COMB/DA	APPLICATION FOR A COMBINED MATERIAL CHANGE OF USE AND RECONFIGURATION OF A LOT SITUATED AT 157 ANN STREET KALLANGUR ON LAND DESCRIBED AS LOT 2 ON RP108592 PARISH REDCLIFFE	27-Apr-04	Approved	23-Sep-04	Approved	26	7 Claudia Circuit, KALLANGUR QLD 4503
DA/4063/2004/DA/6	10147/2004/COMB/DA	APPLICATION FOR A COMBINED MATERIAL CHANGE OF USE AND RECONFIGURATION OF A LOT SITUATED AT 157 ANN STREET KALLANGUR ON LAND DESCRIBED AS LOT 2 ON RP108592 PARISH REDCLIFFE	27-Apr-04	Approved	23-Sep-04	Approved	26	7 Outlook Court, KALLANGUR QLD 4503
DA/4063/2004/DA/6	10147/2004/COMB/DA	APPLICATION FOR A COMBINED MATERIAL CHANGE OF USE AND RECONFIGURATION OF A LOT SITUATED AT 157 ANN STREET KALLANGUR ON LAND DESCRIBED AS LOT 2 ON RP108592 PARISH REDCLIFFE	27-Apr-04	Approved	23-Sep-04	Approved	26	8 Outlook Court, KALLANGUR QLD 4503

**List of all DA Approvals since 01/01/2003 where Lots > 4 as at 01/09/2011 with Addresses**

<b>Application Number</b>	<b>Old Application Ref</b>	<b>Description</b>	<b>Lodged</b>	<b>Status</b>	<b>Decided</b>	<b>Decision</b>	<b>#Lots</b>	<b>Address</b>
DA/4063/2004/DA/6	10147/2004/COMB/DA	APPLICATION FOR A COMBINED MATERIAL CHANGE OF USE AND RECONFIGURATION OF A LOT SITUATED AT 157 ANN STREET KALLANGUR ON LAND DESCRIBED AS LOT 2 ON RP108592 PARISH REDCLIFFE	27-Apr-04	Approved	23-Sep-04	Approved	26	9 Outlook Court, KALLANGUR QLD 4503
DA/4063/2004/DA/6	10147/2004/COMB/DA	APPLICATION FOR A COMBINED MATERIAL CHANGE OF USE AND RECONFIGURATION OF A LOT SITUATED AT 157 ANN STREET KALLANGUR ON LAND DESCRIBED AS LOT 2 ON RP108592 PARISH REDCLIFFE	27-Apr-04	Approved	23-Sep-04	Approved	26	Outlook Court Park 17 Outlook Court, KALLANGUR QLD 4503
DA/4124/2004/DA/6	10176/2004/COMB/DA	APPLICATION FOR A COMBINED MATERIAL CHANGE OF USE AND RECONFIGURATION OF A LOT SITUATED AT SAMSONVALE ROAD WARNER ON LAND DESCRIBED AS LOT 1 ON SP158075 AND LOT 2 ON RP86900	07-May-04	Approved	18-Oct-04	Approved	30	1 Renwood Court, WARNER QLD 4500

**List of all DA Approvals since 01/01/2003 where Lots > 4 as at 01/09/2011 with Addresses**

Application Number	Old Application Ref	Description	Lodged	Status	Decided	Decision	#Lots	Address
DA/4124/2004/DA/6	10176/2004/COMB/DA	APPLICATION FOR A COMBINED MATERIAL CHANGE OF USE AND RECONFIGURATION OF A LOT SITUATED AT SAMSONVALE ROAD WARNER ON LAND DESCRIBED AS LOT 1 ON SP158075 AND LOT 2 ON RP86900	07-May-04	Approved	18-Oct-04	Approved	30	1 Silverash Court, WARNER QLD 4500
DA/4124/2004/DA/6	10176/2004/COMB/DA	APPLICATION FOR A COMBINED MATERIAL CHANGE OF USE AND RECONFIGURATION OF A LOT SITUATED AT SAMSONVALE ROAD WARNER ON LAND DESCRIBED AS LOT 1 ON SP158075 AND LOT 2 ON RP86900	07-May-04	Approved	18-Oct-04	Approved	30	11 Possum Street, WARNER QLD 4500
DA/4124/2004/DA/6	10176/2004/COMB/DA	APPLICATION FOR A COMBINED MATERIAL CHANGE OF USE AND RECONFIGURATION OF A LOT SITUATED AT SAMSONVALE ROAD WARNER ON LAND DESCRIBED AS LOT 1 ON SP158075 AND LOT 2 ON RP86900	07-May-04	Approved	18-Oct-04	Approved	30	11 Silverash Court, WARNER QLD 4500

**List of all DA Approvals since 01/01/2003 where Lots > 4 as at 01/09/2011 with Addresses**

Application Number	Old Application Ref	Description	Lodged	Status	Decided	Decision	#Lots	Address
DA/4124/2004/DA/6	10176/2004/COMB/DA	APPLICATION FOR A COMBINED MATERIAL CHANGE OF USE AND RECONFIGURATION OF A LOT SITUATED AT SAMSONVALE ROAD WARNER ON LAND DESCRIBED AS LOT 1 ON SP158075 AND LOT 2 ON RP86900	07-May-04	Approved	18-Oct-04	Approved	30	15 Possum Street, WARNER QLD 4500
DA/4124/2004/DA/6	10176/2004/COMB/DA	APPLICATION FOR A COMBINED MATERIAL CHANGE OF USE AND RECONFIGURATION OF A LOT SITUATED AT SAMSONVALE ROAD WARNER ON LAND DESCRIBED AS LOT 1 ON SP158075 AND LOT 2 ON RP86900	07-May-04	Approved	18-Oct-04	Approved	30	15 Silverash Court, WARNER QLD 4500
DA/4124/2004/DA/6	10176/2004/COMB/DA	APPLICATION FOR A COMBINED MATERIAL CHANGE OF USE AND RECONFIGURATION OF A LOT SITUATED AT SAMSONVALE ROAD WARNER ON LAND DESCRIBED AS LOT 1 ON SP158075 AND LOT 2 ON RP86900	07-May-04	Approved	18-Oct-04	Approved	30	17 Possum Street, WARNER QLD 4500

**List of all DA Approvals since 01/01/2003 where Lots > 4 as at 01/09/2011 with Addresses**

Application Number	Old Application Ref	Description	Lodged	Status	Decided	Decision	#Lots	Address
DA/4124/2004/DA/6	10176/2004/COMB/DA	APPLICATION FOR A COMBINED MATERIAL CHANGE OF USE AND RECONFIGURATION OF A LOT SITUATED AT SAMSONVALE ROAD WARNER ON LAND DESCRIBED AS LOT 1 ON SP158075 AND LOT 2 ON RP86900	07-May-04	Approved	18-Oct-04	Approved	30	17 Silverash Court, WARNER QLD 4500
DA/4124/2004/DA/6	10176/2004/COMB/DA	APPLICATION FOR A COMBINED MATERIAL CHANGE OF USE AND RECONFIGURATION OF A LOT SITUATED AT SAMSONVALE ROAD WARNER ON LAND DESCRIBED AS LOT 1 ON SP158075 AND LOT 2 ON RP86900	07-May-04	Approved	18-Oct-04	Approved	30	18 Silverash Court, WARNER QLD 4500
DA/4124/2004/DA/6	10176/2004/COMB/DA	APPLICATION FOR A COMBINED MATERIAL CHANGE OF USE AND RECONFIGURATION OF A LOT SITUATED AT SAMSONVALE ROAD WARNER ON LAND DESCRIBED AS LOT 1 ON SP158075 AND LOT 2 ON RP86900	07-May-04	Approved	18-Oct-04	Approved	30	19 Silverash Court, WARNER QLD 4500

**List of all DA Approvals since 01/01/2003 where Lots > 4 as at 01/09/2011 with Addresses**

Application Number	Old Application Ref	Description	Lodged	Status	Decided	Decision	#Lots	Address
DA/4124/2004/DA/6	10176/2004/COMB/DA	APPLICATION FOR A COMBINED MATERIAL CHANGE OF USE AND RECONFIGURATION OF A LOT SITUATED AT SAMSONVALE ROAD WARNER ON LAND DESCRIBED AS LOT 1 ON SP158075 AND LOT 2 ON RP86900	07-May-04	Approved	18-Oct-04	Approved	30	2 Renwood Court, WARNER QLD 4500
DA/4124/2004/DA/6	10176/2004/COMB/DA	APPLICATION FOR A COMBINED MATERIAL CHANGE OF USE AND RECONFIGURATION OF A LOT SITUATED AT SAMSONVALE ROAD WARNER ON LAND DESCRIBED AS LOT 1 ON SP158075 AND LOT 2 ON RP86900	07-May-04	Approved	18-Oct-04	Approved	30	20 Silverash Court, WARNER QLD 4500
DA/4124/2004/DA/6	10176/2004/COMB/DA	APPLICATION FOR A COMBINED MATERIAL CHANGE OF USE AND RECONFIGURATION OF A LOT SITUATED AT SAMSONVALE ROAD WARNER ON LAND DESCRIBED AS LOT 1 ON SP158075 AND LOT 2 ON RP86900	07-May-04	Approved	18-Oct-04	Approved	30	21 Silverash Court, WARNER QLD 4500

**List of all DA Approvals since 01/01/2003 where Lots > 4 as at 01/09/2011 with Addresses**

Application Number	Old Application Ref	Description	Lodged	Status	Decided	Decision	#Lots	Address
DA/4124/2004/DA/6	10176/2004/COMB/DA	APPLICATION FOR A COMBINED MATERIAL CHANGE OF USE AND RECONFIGURATION OF A LOT SITUATED AT SAMSONVALE ROAD WARNER ON LAND DESCRIBED AS LOT 1 ON SP158075 AND LOT 2 ON RP86900	07-May-04	Approved	18-Oct-04	Approved	30	22 Silverash Court, WARNER QLD 4500
DA/4124/2004/DA/6	10176/2004/COMB/DA	APPLICATION FOR A COMBINED MATERIAL CHANGE OF USE AND RECONFIGURATION OF A LOT SITUATED AT SAMSONVALE ROAD WARNER ON LAND DESCRIBED AS LOT 1 ON SP158075 AND LOT 2 ON RP86900	07-May-04	Approved	18-Oct-04	Approved	30	23 Silverash Court, WARNER QLD 4500
DA/4124/2004/DA/6	10176/2004/COMB/DA	APPLICATION FOR A COMBINED MATERIAL CHANGE OF USE AND RECONFIGURATION OF A LOT SITUATED AT SAMSONVALE ROAD WARNER ON LAND DESCRIBED AS LOT 1 ON SP158075 AND LOT 2 ON RP86900	07-May-04	Approved	18-Oct-04	Approved	30	24 Silverash Court, WARNER QLD 4500



**List of all DA Approvals since 01/01/2003 where Lots > 4 as at 01/09/2011 with Addresses**

Application Number	Old Application Ref	Description	Lodged	Status	Decided	Decision	#Lots	Address
DA/4124/2004/DA/6	10176/2004/COMB/DA	APPLICATION FOR A COMBINED MATERIAL CHANGE OF USE AND RECONFIGURATION OF A LOT SITUATED AT SAMSONVALE ROAD WARNER ON LAND DESCRIBED AS LOT 1 ON SP158075 AND LOT 2 ON RP86900	07-May-04	Approved	18-Oct-04	Approved	30	25 Silverash Court, WARNER QLD 4500
DA/4124/2004/DA/6	10176/2004/COMB/DA	APPLICATION FOR A COMBINED MATERIAL CHANGE OF USE AND RECONFIGURATION OF A LOT SITUATED AT SAMSONVALE ROAD WARNER ON LAND DESCRIBED AS LOT 1 ON SP158075 AND LOT 2 ON RP86900	07-May-04	Approved	18-Oct-04	Approved	30	26 Silverash Court, WARNER QLD 4500
DA/4124/2004/DA/6	10176/2004/COMB/DA	APPLICATION FOR A COMBINED MATERIAL CHANGE OF USE AND RECONFIGURATION OF A LOT SITUATED AT SAMSONVALE ROAD WARNER ON LAND DESCRIBED AS LOT 1 ON SP158075 AND LOT 2 ON RP86900	07-May-04	Approved	18-Oct-04	Approved	30	27 Silverash Court, WARNER QLD 4500

**List of all DA Approvals since 01/01/2003 where Lots > 4 as at 01/09/2011 with Addresses**

Application Number	Old Application Ref	Description	Lodged	Status	Decided	Decision	#Lots	Address
DA/4124/2004/DA/6	10176/2004/COMB/DA	APPLICATION FOR A COMBINED MATERIAL CHANGE OF USE AND RECONFIGURATION OF A LOT SITUATED AT SAMSONVALE ROAD WARNER ON LAND DESCRIBED AS LOT 1 ON SP158075 AND LOT 2 ON RP86900	07-May-04	Approved	18-Oct-04	Approved	30	28 Silverash Court, WARNER QLD 4500
DA/4124/2004/DA/6	10176/2004/COMB/DA	APPLICATION FOR A COMBINED MATERIAL CHANGE OF USE AND RECONFIGURATION OF A LOT SITUATED AT SAMSONVALE ROAD WARNER ON LAND DESCRIBED AS LOT 1 ON SP158075 AND LOT 2 ON RP86900	07-May-04	Approved	18-Oct-04	Approved	30	29 Silverash Court, WARNER QLD 4500
DA/4124/2004/DA/6	10176/2004/COMB/DA	APPLICATION FOR A COMBINED MATERIAL CHANGE OF USE AND RECONFIGURATION OF A LOT SITUATED AT SAMSONVALE ROAD WARNER ON LAND DESCRIBED AS LOT 1 ON SP158075 AND LOT 2 ON RP86900	07-May-04	Approved	18-Oct-04	Approved	30	3 Renwood Court, WARNER QLD 4500

**List of all DA Approvals since 01/01/2003 where Lots > 4 as at 01/09/2011 with Addresses**

Application Number	Old Application Ref	Description	Lodged	Status	Decided	Decision	#Lots	Address
DA/4124/2004/DA/6	10176/2004/COMB/DA	APPLICATION FOR A COMBINED MATERIAL CHANGE OF USE AND RECONFIGURATION OF A LOT SITUATED AT SAMSONVALE ROAD WARNER ON LAND DESCRIBED AS LOT 1 ON SP158075 AND LOT 2 ON RP86900	07-May-04	Approved	18-Oct-04	Approved	30	3 Silverash Court, WARNER QLD 4500
DA/4124/2004/DA/6	10176/2004/COMB/DA	APPLICATION FOR A COMBINED MATERIAL CHANGE OF USE AND RECONFIGURATION OF A LOT SITUATED AT SAMSONVALE ROAD WARNER ON LAND DESCRIBED AS LOT 1 ON SP158075 AND LOT 2 ON RP86900	07-May-04	Approved	18-Oct-04	Approved	30	369 Samsonvale Road, WARNER QLD 4500
DA/4124/2004/DA/6	10176/2004/COMB/DA	APPLICATION FOR A COMBINED MATERIAL CHANGE OF USE AND RECONFIGURATION OF A LOT SITUATED AT SAMSONVALE ROAD WARNER ON LAND DESCRIBED AS LOT 1 ON SP158075 AND LOT 2 ON RP86900	07-May-04	Approved	18-Oct-04	Approved	30	371 Samsonvale Road, WARNER QLD 4500

**List of all DA Approvals since 01/01/2003 where Lots > 4 as at 01/09/2011 with Addresses**

Application Number	Old Application Ref	Description	Lodged	Status	Decided	Decision	#Lots	Address
DA/4124/2004/DA/6	10176/2004/COMB/DA	APPLICATION FOR A COMBINED MATERIAL CHANGE OF USE AND RECONFIGURATION OF A LOT SITUATED AT SAMSONVALE ROAD WARNER ON LAND DESCRIBED AS LOT 1 ON SP158075 AND LOT 2 ON RP86900	07-May-04	Approved	18-Oct-04	Approved	30	4 Renwood Court, WARNER QLD 4500
DA/4124/2004/DA/6	10176/2004/COMB/DA	APPLICATION FOR A COMBINED MATERIAL CHANGE OF USE AND RECONFIGURATION OF A LOT SITUATED AT SAMSONVALE ROAD WARNER ON LAND DESCRIBED AS LOT 1 ON SP158075 AND LOT 2 ON RP86900	07-May-04	Approved	18-Oct-04	Approved	30	5 Renwood Court, WARNER QLD 4500
DA/4124/2004/DA/6	10176/2004/COMB/DA	APPLICATION FOR A COMBINED MATERIAL CHANGE OF USE AND RECONFIGURATION OF A LOT SITUATED AT SAMSONVALE ROAD WARNER ON LAND DESCRIBED AS LOT 1 ON SP158075 AND LOT 2 ON RP86900	07-May-04	Approved	18-Oct-04	Approved	30	6 Renwood Court, WARNER QLD 4500

**List of all DA Approvals since 01/01/2003 where Lots > 4 as at 01/09/2011 with Addresses**

<b>Application Number</b>	<b>Old Application Ref</b>	<b>Description</b>	<b>Lodged</b>	<b>Status</b>	<b>Decided</b>	<b>Decision</b>	<b>#Lots</b>	<b>Address</b>
DA/4124/2004/DA/6	10176/2004/COMB/DA	APPLICATION FOR A COMBINED MATERIAL CHANGE OF USE AND RECONFIGURATION OF A LOT SITUATED AT SAMSONVALE ROAD WARNER ON LAND DESCRIBED AS LOT 1 ON SP158075 AND LOT 2 ON RP86900	07-May-04	Approved	18-Oct-04	Approved	30	7 Renwood Court, WARNER QLD 4500
DA/4124/2004/DA/6	10176/2004/COMB/DA	APPLICATION FOR A COMBINED MATERIAL CHANGE OF USE AND RECONFIGURATION OF A LOT SITUATED AT SAMSONVALE ROAD WARNER ON LAND DESCRIBED AS LOT 1 ON SP158075 AND LOT 2 ON RP86900	07-May-04	Approved	18-Oct-04	Approved	30	8 Renwood Court, WARNER QLD 4500
DA/4124/2004/DA/6	10176/2004/COMB/DA	APPLICATION FOR A COMBINED MATERIAL CHANGE OF USE AND RECONFIGURATION OF A LOT SITUATED AT SAMSONVALE ROAD WARNER ON LAND DESCRIBED AS LOT 1 ON SP158075 AND LOT 2 ON RP86900	07-May-04	Approved	18-Oct-04	Approved	30	9 Renwood Court, WARNER QLD 4500

**List of all DA Approvals since 01/01/2003 where Lots > 4 as at 01/09/2011 with Addresses**

Application Number	Old Application Ref	Description	Lodged	Status	Decided	Decision	#Lots	Address
DA/4124/2004/DA/6	10176/2004/COMB/DA	APPLICATION FOR A COMBINED MATERIAL CHANGE OF USE AND RECONFIGURATION OF A LOT SITUATED AT SAMSONVALE ROAD WARNER ON LAND DESCRIBED AS LOT 1 ON SP158075 AND LOT 2 ON RP86900	07-May-04	Approved	18-Oct-04	Approved	30	9 Silverash Court, WARNER QLD 4500
DA/4124/2004/DA/6	10176/2004/COMB/DA	APPLICATION FOR A COMBINED MATERIAL CHANGE OF USE AND RECONFIGURATION OF A LOT SITUATED AT SAMSONVALE ROAD WARNER ON LAND DESCRIBED AS LOT 1 ON SP158075 AND LOT 2 ON RP86900	07-May-04	Approved	18-Oct-04	Approved	30	Boxwood Court Park 4-14 Silverash Court, WARNER QLD 4500
DA/3595/2004/DA	10102/2004/COMB/DA	COMBINED MATERIAL CHANGE OF USE AND RECONFIGURATION OF A LOT SITUATED AT IRA BUCKBY AND FOREST ROADS ON LAND DESCRIBED AS LOT 4 ON RP129032 PARISH OF WARNER	17-Mar-04	Approved	13-Dec-04	Approved	99	1 Colin Place, CASHMERE QLD 4500

**List of all DA Approvals since 01/01/2003 where Lots > 4 as at 01/09/2011 with Addresses**

Application Number	Old Application Ref	Description	Lodged	Status	Decided	Decision	#Lots	Address
DA/3595/2004/DA	10102/2004/COMB/DA	COMBINED MATERIAL CHANGE OF USE AND RECONFIGURATION OF A LOT SITUATED AT IRA BUCKBY AND FOREST ROADS ON LAND DESCRIBED AS LOT 4 ON RP129032 PARISH OF WARNER	17-Mar-04	Approved	13-Dec-04	Approved	99	1 Trevor Place, CASHMERE QLD 4500
DA/3595/2004/DA	10102/2004/COMB/DA	COMBINED MATERIAL CHANGE OF USE AND RECONFIGURATION OF A LOT SITUATED AT IRA BUCKBY AND FOREST ROADS ON LAND DESCRIBED AS LOT 4 ON RP129032 PARISH OF WARNER	17-Mar-04	Approved	13-Dec-04	Approved	99	10 Trevor Place, CASHMERE QLD 4500
DA/3595/2004/DA	10102/2004/COMB/DA	COMBINED MATERIAL CHANGE OF USE AND RECONFIGURATION OF A LOT SITUATED AT IRA BUCKBY AND FOREST ROADS ON LAND DESCRIBED AS LOT 4 ON RP129032 PARISH OF WARNER	17-Mar-04	Approved	13-Dec-04	Approved	99	113 Corvus Drive, CASHMERE QLD 4500
DA/3595/2004/DA	10102/2004/COMB/DA	COMBINED MATERIAL CHANGE OF USE AND RECONFIGURATION OF A LOT SITUATED AT IRA BUCKBY AND FOREST ROADS ON LAND DESCRIBED AS LOT 4 ON RP129032 PARISH OF WARNER	17-Mar-04	Approved	13-Dec-04	Approved	99	122 Corvus Drive, CASHMERE QLD 4500



**List of all DA Approvals since 01/01/2003 where Lots > 4 as at 01/09/2011 with Addresses**

Application Number	Old Application Ref	Description	Lodged	Status	Decided	Decision	#Lots	Address
DA/3595/2004/DA	10102/2004/COMB/DA	COMBINED MATERIAL CHANGE OF USE AND RECONFIGURATION OF A LOT SITUATED AT IRA BUCKBY AND FOREST ROADS ON LAND DESCRIBED AS LOT 4 ON RP129032 PARISH OF WARNER	17-Mar-04	Approved	13-Dec-04	Approved	99	124 Corvus Drive, CASHMERE QLD 4500
DA/3595/2004/DA	10102/2004/COMB/DA	COMBINED MATERIAL CHANGE OF USE AND RECONFIGURATION OF A LOT SITUATED AT IRA BUCKBY AND FOREST ROADS ON LAND DESCRIBED AS LOT 4 ON RP129032 PARISH OF WARNER	17-Mar-04	Approved	13-Dec-04	Approved	99	127 Corvus Drive, CASHMERE QLD 4500
DA/3595/2004/DA	10102/2004/COMB/DA	COMBINED MATERIAL CHANGE OF USE AND RECONFIGURATION OF A LOT SITUATED AT IRA BUCKBY AND FOREST ROADS ON LAND DESCRIBED AS LOT 4 ON RP129032 PARISH OF WARNER	17-Mar-04	Approved	13-Dec-04	Approved	99	129 Corvus Drive, CASHMERE QLD 4500
DA/3595/2004/DA	10102/2004/COMB/DA	COMBINED MATERIAL CHANGE OF USE AND RECONFIGURATION OF A LOT SITUATED AT IRA BUCKBY AND FOREST ROADS ON LAND DESCRIBED AS LOT 4 ON RP129032 PARISH OF WARNER	17-Mar-04	Approved	13-Dec-04	Approved	99	131 Corvus Drive, CASHMERE QLD 4500

**List of all DA Approvals since 01/01/2003 where Lots > 4 as at 01/09/2011 with Addresses**

Application Number	Old Application Ref	Description	Lodged	Status	Decided	Decision	#Lots	Address
DA/3595/2004/DA	10102/2004/COMB/DA	COMBINED MATERIAL CHANGE OF USE AND RECONFIGURATION OF A LOT SITUATED AT IRA BUCKBY AND FOREST ROADS ON LAND DESCRIBED AS LOT 4 ON RP129032 PARISH OF WARNER	17-Mar-04	Approved	13-Dec-04	Approved	99	133 Corvus Drive, CASHMERE QLD 4500
DA/3595/2004/DA	10102/2004/COMB/DA	COMBINED MATERIAL CHANGE OF USE AND RECONFIGURATION OF A LOT SITUATED AT IRA BUCKBY AND FOREST ROADS ON LAND DESCRIBED AS LOT 4 ON RP129032 PARISH OF WARNER	17-Mar-04	Approved	13-Dec-04	Approved	99	137 Corvus Drive, CASHMERE QLD 4500
DA/3595/2004/DA	10102/2004/COMB/DA	COMBINED MATERIAL CHANGE OF USE AND RECONFIGURATION OF A LOT SITUATED AT IRA BUCKBY AND FOREST ROADS ON LAND DESCRIBED AS LOT 4 ON RP129032 PARISH OF WARNER	17-Mar-04	Approved	13-Dec-04	Approved	99	138 Corvus Drive, CASHMERE QLD 4500
DA/3595/2004/DA	10102/2004/COMB/DA	COMBINED MATERIAL CHANGE OF USE AND RECONFIGURATION OF A LOT SITUATED AT IRA BUCKBY AND FOREST ROADS ON LAND DESCRIBED AS LOT 4 ON RP129032 PARISH OF WARNER	17-Mar-04	Approved	13-Dec-04	Approved	99	139 Corvus Drive, CASHMERE QLD 4500

List of all DA Approvals since 01/01/2003 where Lots > 4 as at 01/09/2011 with Addresses								
Application Number	Old Application Ref	Description	Lodged	Status	Decided	Decision	#Lots	Address
DA/3595/2004/DA	10102/2004/COMB/DA	COMBINED MATERIAL CHANGE OF USE AND RECONFIGURATION OF A LOT SITUATED AT IRA BUCKBY AND FOREST ROADS ON LAND DESCRIBED AS LOT 4 ON RP129032 PARISH OF WARNER	17-Mar-04	Approved	13-Dec-04	Approved	99	140 Corvus Drive, CASHMERE QLD 4500
DA/3595/2004/DA	10102/2004/COMB/DA	COMBINED MATERIAL CHANGE OF USE AND RECONFIGURATION OF A LOT SITUATED AT IRA BUCKBY AND FOREST ROADS ON LAND DESCRIBED AS LOT 4 ON RP129032 PARISH OF WARNER	17-Mar-04	Approved	13-Dec-04	Approved	99	141 Corvus Drive, CASHMERE QLD 4500
DA/3595/2004/DA	10102/2004/COMB/DA	COMBINED MATERIAL CHANGE OF USE AND RECONFIGURATION OF A LOT SITUATED AT IRA BUCKBY AND FOREST ROADS ON LAND DESCRIBED AS LOT 4 ON RP129032 PARISH OF WARNER	17-Mar-04	Approved	13-Dec-04	Approved	99	142 Corvus Drive, CASHMERE QLD 4500
DA/3595/2004/DA	10102/2004/COMB/DA	COMBINED MATERIAL CHANGE OF USE AND RECONFIGURATION OF A LOT SITUATED AT IRA BUCKBY AND FOREST ROADS ON LAND DESCRIBED AS LOT 4 ON RP129032 PARISH OF WARNER	17-Mar-04	Approved	13-Dec-04	Approved	99	143 Corvus Drive, CASHMERE QLD 4500

**List of all DA Approvals since 01/01/2003 where Lots > 4 as at 01/09/2011 with Addresses**

Application Number	Old Application Ref	Description	Lodged	Status	Decided	Decision	#Lots	Address
DA/3595/2004/DA	10102/2004/COMB/DA	COMBINED MATERIAL CHANGE OF USE AND RECONFIGURATION OF A LOT SITUATED AT IRA BUCKBY AND FOREST ROADS ON LAND DESCRIBED AS LOT 4 ON RP129032 PARISH OF WARNER	17-Mar-04	Approved	13-Dec-04	Approved	99	144 Corvus Drive, CASHMERE QLD 4500
DA/3595/2004/DA	10102/2004/COMB/DA	COMBINED MATERIAL CHANGE OF USE AND RECONFIGURATION OF A LOT SITUATED AT IRA BUCKBY AND FOREST ROADS ON LAND DESCRIBED AS LOT 4 ON RP129032 PARISH OF WARNER	17-Mar-04	Approved	13-Dec-04	Approved	99	146 Corvus Drive, CASHMERE QLD 4500
DA/3595/2004/DA	10102/2004/COMB/DA	COMBINED MATERIAL CHANGE OF USE AND RECONFIGURATION OF A LOT SITUATED AT IRA BUCKBY AND FOREST ROADS ON LAND DESCRIBED AS LOT 4 ON RP129032 PARISH OF WARNER	17-Mar-04	Approved	13-Dec-04	Approved	99	148 Corvus Drive, CASHMERE QLD 4500
DA/3595/2004/DA	10102/2004/COMB/DA	COMBINED MATERIAL CHANGE OF USE AND RECONFIGURATION OF A LOT SITUATED AT IRA BUCKBY AND FOREST ROADS ON LAND DESCRIBED AS LOT 4 ON RP129032 PARISH OF WARNER	17-Mar-04	Approved	13-Dec-04	Approved	99	150 Corvus Drive, CASHMERE QLD 4500

**List of all DA Approvals since 01/01/2003 where Lots > 4 as at 01/09/2011 with Addresses**

Application Number	Old Application Ref	Description	Lodged	Status	Decided	Decision	#Lots	Address
DA/3595/2004/DA	10102/2004/COMB/DA	COMBINED MATERIAL CHANGE OF USE AND RECONFIGURATION OF A LOT SITUATED AT IRA BUCKBY AND FOREST ROADS ON LAND DESCRIBED AS LOT 4 ON RP129032 PARISH OF WARNER	17-Mar-04	Approved	13-Dec-04	Approved	99	2 Trevor Place, CASHMERE QLD 4500
DA/3595/2004/DA	10102/2004/COMB/DA	COMBINED MATERIAL CHANGE OF USE AND RECONFIGURATION OF A LOT SITUATED AT IRA BUCKBY AND FOREST ROADS ON LAND DESCRIBED AS LOT 4 ON RP129032 PARISH OF WARNER	17-Mar-04	Approved	13-Dec-04	Approved	99	3 Trevor Place, CASHMERE QLD 4500
DA/3595/2004/DA	10102/2004/COMB/DA	COMBINED MATERIAL CHANGE OF USE AND RECONFIGURATION OF A LOT SITUATED AT IRA BUCKBY AND FOREST ROADS ON LAND DESCRIBED AS LOT 4 ON RP129032 PARISH OF WARNER	17-Mar-04	Approved	13-Dec-04	Approved	99	4 Colin Place, CASHMERE QLD 4500
DA/3595/2004/DA	10102/2004/COMB/DA	COMBINED MATERIAL CHANGE OF USE AND RECONFIGURATION OF A LOT SITUATED AT IRA BUCKBY AND FOREST ROADS ON LAND DESCRIBED AS LOT 4 ON RP129032 PARISH OF WARNER	17-Mar-04	Approved	13-Dec-04	Approved	99	4 Lottie Place, CASHMERE QLD 4500

**List of all DA Approvals since 01/01/2003 where Lots > 4 as at 01/09/2011 with Addresses**

Application Number	Old Application Ref	Description	Lodged	Status	Decided	Decision	#Lots	Address
DA/3595/2004/DA	10102/2004/COMB/DA	COMBINED MATERIAL CHANGE OF USE AND RECONFIGURATION OF A LOT SITUATED AT IRA BUCKBY AND FOREST ROADS ON LAND DESCRIBED AS LOT 4 ON RP129032 PARISH OF WARNER	17-Mar-04	Approved	13-Dec-04	Approved	99	4 Trevor Place, CASHMERE QLD 4500
DA/3595/2004/DA	10102/2004/COMB/DA	COMBINED MATERIAL CHANGE OF USE AND RECONFIGURATION OF A LOT SITUATED AT IRA BUCKBY AND FOREST ROADS ON LAND DESCRIBED AS LOT 4 ON RP129032 PARISH OF WARNER	17-Mar-04	Approved	13-Dec-04	Approved	99	5 Colin Place, CASHMERE QLD 4500
DA/3595/2004/DA	10102/2004/COMB/DA	COMBINED MATERIAL CHANGE OF USE AND RECONFIGURATION OF A LOT SITUATED AT IRA BUCKBY AND FOREST ROADS ON LAND DESCRIBED AS LOT 4 ON RP129032 PARISH OF WARNER	17-Mar-04	Approved	13-Dec-04	Approved	99	5 Trevor Place, CASHMERE QLD 4500
DA/3595/2004/DA	10102/2004/COMB/DA	COMBINED MATERIAL CHANGE OF USE AND RECONFIGURATION OF A LOT SITUATED AT IRA BUCKBY AND FOREST ROADS ON LAND DESCRIBED AS LOT 4 ON RP129032 PARISH OF WARNER	17-Mar-04	Approved	13-Dec-04	Approved	99	6 Colin Place, CASHMERE QLD 4500

**List of all DA Approvals since 01/01/2003 where Lots > 4 as at 01/09/2011 with Addresses**

Application Number	Old Application Ref	Description	Lodged	Status	Decided	Decision	#Lots	Address
DA/3595/2004/DA	10102/2004/COMB/DA	COMBINED MATERIAL CHANGE OF USE AND RECONFIGURATION OF A LOT SITUATED AT IRA BUCKBY AND FOREST ROADS ON LAND DESCRIBED AS LOT 4 ON RP129032 PARISH OF WARNER	17-Mar-04	Approved	13-Dec-04	Approved	99	6 Lottie Place, CASHMERE QLD 4500
DA/3595/2004/DA	10102/2004/COMB/DA	COMBINED MATERIAL CHANGE OF USE AND RECONFIGURATION OF A LOT SITUATED AT IRA BUCKBY AND FOREST ROADS ON LAND DESCRIBED AS LOT 4 ON RP129032 PARISH OF WARNER	17-Mar-04	Approved	13-Dec-04	Approved	99	6 Trevor Place, CASHMERE QLD 4500
DA/3595/2004/DA	10102/2004/COMB/DA	COMBINED MATERIAL CHANGE OF USE AND RECONFIGURATION OF A LOT SITUATED AT IRA BUCKBY AND FOREST ROADS ON LAND DESCRIBED AS LOT 4 ON RP129032 PARISH OF WARNER	17-Mar-04	Approved	13-Dec-04	Approved	99	62 Ira Buckby Road West, CASHMERE QLD 4500
DA/3595/2004/DA	10102/2004/COMB/DA	COMBINED MATERIAL CHANGE OF USE AND RECONFIGURATION OF A LOT SITUATED AT IRA BUCKBY AND FOREST ROADS ON LAND DESCRIBED AS LOT 4 ON RP129032 PARISH OF WARNER	17-Mar-04	Approved	13-Dec-04	Approved	99	7 Colin Place, CASHMERE QLD 4500



**List of all DA Approvals since 01/01/2003 where Lots > 4 as at 01/09/2011 with Addresses**

Application Number	Old Application Ref	Description	Lodged	Status	Decided	Decision	#Lots	Address
DA/3595/2004/DA	10102/2004/COMB/DA	COMBINED MATERIAL CHANGE OF USE AND RECONFIGURATION OF A LOT SITUATED AT IRA BUCKBY AND FOREST ROADS ON LAND DESCRIBED AS LOT 4 ON RP129032 PARISH OF WARNER	17-Mar-04	Approved	13-Dec-04	Approved	99	7 Trevor Place, CASHMERE QLD 4500
DA/3595/2004/DA	10102/2004/COMB/DA	COMBINED MATERIAL CHANGE OF USE AND RECONFIGURATION OF A LOT SITUATED AT IRA BUCKBY AND FOREST ROADS ON LAND DESCRIBED AS LOT 4 ON RP129032 PARISH OF WARNER	17-Mar-04	Approved	13-Dec-04	Approved	99	8 Colin Place, CASHMERE QLD 4500
DA/3595/2004/DA	10102/2004/COMB/DA	COMBINED MATERIAL CHANGE OF USE AND RECONFIGURATION OF A LOT SITUATED AT IRA BUCKBY AND FOREST ROADS ON LAND DESCRIBED AS LOT 4 ON RP129032 PARISH OF WARNER	17-Mar-04	Approved	13-Dec-04	Approved	99	8 Lottie Place, CASHMERE QLD 4500
DA/3595/2004/DA	10102/2004/COMB/DA	COMBINED MATERIAL CHANGE OF USE AND RECONFIGURATION OF A LOT SITUATED AT IRA BUCKBY AND FOREST ROADS ON LAND DESCRIBED AS LOT 4 ON RP129032 PARISH OF WARNER	17-Mar-04	Approved	13-Dec-04	Approved	99	8 Trevor Place, CASHMERE QLD 4500

**List of all DA Approvals since 01/01/2003 where Lots > 4 as at 01/09/2011 with Addresses**

Application Number	Old Application Ref	Description	Lodged	Status	Decided	Decision	#Lots	Address
DA/3595/2004/DA	10102/2004/COMB/DA	COMBINED MATERIAL CHANGE OF USE AND RECONFIGURATION OF A LOT SITUATED AT IRA BUCKBY AND FOREST ROADS ON LAND DESCRIBED AS LOT 4 ON RP129032 PARISH OF WARNER	17-Mar-04	Approved	13-Dec-04	Approved	99	80 Corvus Drive, CASHMERE QLD 4500
DA/3595/2004/DA	10102/2004/COMB/DA	COMBINED MATERIAL CHANGE OF USE AND RECONFIGURATION OF A LOT SITUATED AT IRA BUCKBY AND FOREST ROADS ON LAND DESCRIBED AS LOT 4 ON RP129032 PARISH OF WARNER	17-Mar-04	Approved	13-Dec-04	Approved	99	80 Ira Buckby Road West, CASHMERE QLD 4500
DA/3595/2004/DA	10102/2004/COMB/DA	COMBINED MATERIAL CHANGE OF USE AND RECONFIGURATION OF A LOT SITUATED AT IRA BUCKBY AND FOREST ROADS ON LAND DESCRIBED AS LOT 4 ON RP129032 PARISH OF WARNER	17-Mar-04	Approved	13-Dec-04	Approved	99	9 Colin Place, CASHMERE QLD 4500
DA/3595/2004/DA	10102/2004/COMB/DA	COMBINED MATERIAL CHANGE OF USE AND RECONFIGURATION OF A LOT SITUATED AT IRA BUCKBY AND FOREST ROADS ON LAND DESCRIBED AS LOT 4 ON RP129032 PARISH OF WARNER	17-Mar-04	Approved	13-Dec-04	Approved	99	9 Trevor Place, CASHMERE QLD 4500

**List of all DA Approvals since 01/01/2003 where Lots > 4 as at 01/09/2011 with Addresses**

Application Number	Old Application Ref	Description	Lodged	Status	Decided	Decision	#Lots	Address
DA/3595/2004/DA	10102/2004/COMB/DA	COMBINED MATERIAL CHANGE OF USE AND RECONFIGURATION OF A LOT SITUATED AT IRA BUCKBY AND FOREST ROADS ON LAND DESCRIBED AS LOT 4 ON RP129032 PARISH OF WARNER	17-Mar-04	Approved	13-Dec-04	Approved	99	Corvus Drive Reserve 3 Colin Place, CASHMERE QLD 4500
DA/3595/2004/DA	10102/2004/COMB/DA	COMBINED MATERIAL CHANGE OF USE AND RECONFIGURATION OF A LOT SITUATED AT IRA BUCKBY AND FOREST ROADS ON LAND DESCRIBED AS LOT 4 ON RP129032 PARISH OF WARNER	17-Mar-04	Approved	13-Dec-04	Approved	99	Lot 4 Winn RoadCASHMERE QLD 4500
DA/3595/2004/DA	10102/2004/COMB/DA	COMBINED MATERIAL CHANGE OF USE AND RECONFIGURATION OF A LOT SITUATED AT IRA BUCKBY AND FOREST ROADS ON LAND DESCRIBED AS LOT 4 ON RP129032 PARISH OF WARNER	17-Mar-04	Approved	13-Dec-04	Approved	99	Lottie Place Reserve 1 Lottie Place, CASHMERE QLD 4500
DA/4013/2004/DA/6	10120/2004/COMB/DA	COMBINED MATERIAL CHANGE OF USE AND RECONFIGURING A LOT APPLICATION SITUATED AT MORRISON ROAD CEDAR CREEK ON LAND DESCRIBED AS LOT 1 & 2 ON RP92873 AND LOT 3 ON RP54122	02-Apr-04	Approved	18-Oct-04	Approved	31	104-128 Morrison Road, CEDAR CREEK QLD 4520

**List of all DA Approvals since 01/01/2003 where Lots > 4 as at 01/09/2011 with Addresses**

Application Number	Old Application Ref	Description	Lodged	Status	Decided	Decision	#Lots	Address
DA/4013/2004/DA/6	10120/2004/COMB/DA	COMBINED MATERIAL CHANGE OF USE AND RECONFIGURING A LOT APPLICATION SITUATED AT MORRISON ROAD CEDAR CREEK ON LAND DESCRIBED AS LOT 1 & 2 ON RP92873 AND LOT 3 ON RP54122	02-Apr-04	Approved	18-Oct-04	Approved	31	115-129 Morrison Road, CEDAR CREEK QLD 4520
DA/4013/2004/DA/6	10120/2004/COMB/DA	COMBINED MATERIAL CHANGE OF USE AND RECONFIGURING A LOT APPLICATION SITUATED AT MORRISON ROAD CEDAR CREEK ON LAND DESCRIBED AS LOT 1 & 2 ON RP92873 AND LOT 3 ON RP54122	02-Apr-04	Approved	18-Oct-04	Approved	31	130-162 Morrison Road, CEDAR CREEK QLD 4520
DA/4013/2004/DA/6	10120/2004/COMB/DA	COMBINED MATERIAL CHANGE OF USE AND RECONFIGURING A LOT APPLICATION SITUATED AT MORRISON ROAD CEDAR CREEK ON LAND DESCRIBED AS LOT 1 & 2 ON RP92873 AND LOT 3 ON RP54122	02-Apr-04	Approved	18-Oct-04	Approved	31	131-143 Morrison Road, CEDAR CREEK QLD 4520
DA/4013/2004/DA/6	10120/2004/COMB/DA	COMBINED MATERIAL CHANGE OF USE AND RECONFIGURING A LOT APPLICATION SITUATED AT MORRISON ROAD CEDAR CREEK ON LAND DESCRIBED AS LOT 1 & 2 ON RP92873 AND LOT 3 ON RP54122	02-Apr-04	Approved	18-Oct-04	Approved	31	1-37 Glenhaven Close, CEDAR CREEK QLD 4520

**List of all DA Approvals since 01/01/2003 where Lots > 4 as at 01/09/2011 with Addresses**

<b>Application Number</b>	<b>Old Application Ref</b>	<b>Description</b>	<b>Lodged</b>	<b>Status</b>	<b>Decided</b>	<b>Decision</b>	<b>#Lots</b>	<b>Address</b>
DA/4013/2004/DA/6	10120/2004/COMB/DA	COMBINED MATERIAL CHANGE OF USE AND RECONFIGURING A LOT APPLICATION SITUATED AT MORRISON ROAD CEDAR CREEK ON LAND DESCRIBED AS LOT 1 & 2 ON RP92873 AND LOT 3 ON RP54122	02-Apr-04	Approved	18-Oct-04	Approved	31	145-163 Morrison Road, CEDAR CREEK QLD 4520
DA/4013/2004/DA/6	10120/2004/COMB/DA	COMBINED MATERIAL CHANGE OF USE AND RECONFIGURING A LOT APPLICATION SITUATED AT MORRISON ROAD CEDAR CREEK ON LAND DESCRIBED AS LOT 1 & 2 ON RP92873 AND LOT 3 ON RP54122	02-Apr-04	Approved	18-Oct-04	Approved	31	164-188 Morrison Road, CEDAR CREEK QLD 4520
DA/4013/2004/DA/6	10120/2004/COMB/DA	COMBINED MATERIAL CHANGE OF USE AND RECONFIGURING A LOT APPLICATION SITUATED AT MORRISON ROAD CEDAR CREEK ON LAND DESCRIBED AS LOT 1 & 2 ON RP92873 AND LOT 3 ON RP54122	02-Apr-04	Approved	18-Oct-04	Approved	31	165 Morrison Road, CEDAR CREEK QLD 4520
DA/4013/2004/DA/6	10120/2004/COMB/DA	COMBINED MATERIAL CHANGE OF USE AND RECONFIGURING A LOT APPLICATION SITUATED AT MORRISON ROAD CEDAR CREEK ON LAND DESCRIBED AS LOT 1 & 2 ON RP92873 AND LOT 3 ON RP54122	02-Apr-04	Approved	18-Oct-04	Approved	31	167 Morrison Road, CEDAR CREEK QLD 4520

**List of all DA Approvals since 01/01/2003 where Lots > 4 as at 01/09/2011 with Addresses**

Application Number	Old Application Ref	Description	Lodged	Status	Decided	Decision	#Lots	Address
DA/4013/2004/DA/6	10120/2004/COMB/DA	COMBINED MATERIAL CHANGE OF USE AND RECONFIGURING A LOT APPLICATION SITUATED AT MORRISON ROAD CEDAR CREEK ON LAND DESCRIBED AS LOT 1 & 2 ON RP92873 AND LOT 3 ON RP54122	02-Apr-04	Approved	18-Oct-04	Approved	31	169-179 Morrison Road, CEDAR CREEK QLD 4520
DA/4013/2004/DA/6	10120/2004/COMB/DA	COMBINED MATERIAL CHANGE OF USE AND RECONFIGURING A LOT APPLICATION SITUATED AT MORRISON ROAD CEDAR CREEK ON LAND DESCRIBED AS LOT 1 & 2 ON RP92873 AND LOT 3 ON RP54122	02-Apr-04	Approved	18-Oct-04	Approved	31	181-195 Morrison Road, CEDAR CREEK QLD 4520
DA/4013/2004/DA/6	10120/2004/COMB/DA	COMBINED MATERIAL CHANGE OF USE AND RECONFIGURING A LOT APPLICATION SITUATED AT MORRISON ROAD CEDAR CREEK ON LAND DESCRIBED AS LOT 1 & 2 ON RP92873 AND LOT 3 ON RP54122	02-Apr-04	Approved	18-Oct-04	Approved	31	190-204 Morrison Road, CEDAR CREEK QLD 4520
DA/4013/2004/DA/6	10120/2004/COMB/DA	COMBINED MATERIAL CHANGE OF USE AND RECONFIGURING A LOT APPLICATION SITUATED AT MORRISON ROAD CEDAR CREEK ON LAND DESCRIBED AS LOT 1 & 2 ON RP92873 AND LOT 3 ON RP54122	02-Apr-04	Approved	18-Oct-04	Approved	31	197-205 Morrison Road, CEDAR CREEK QLD 4520

**List of all DA Approvals since 01/01/2003 where Lots > 4 as at 01/09/2011 with Addresses**

<b>Application Number</b>	<b>Old Application Ref</b>	<b>Description</b>	<b>Lodged</b>	<b>Status</b>	<b>Decided</b>	<b>Decision</b>	<b>#Lots</b>	<b>Address</b>
DA/4013/2004/DA/6	10120/2004/COMB/DA	COMBINED MATERIAL CHANGE OF USE AND RECONFIGURING A LOT APPLICATION SITUATED AT MORRISON ROAD CEDAR CREEK ON LAND DESCRIBED AS LOT 1 & 2 ON RP92873 AND LOT 3 ON RP54122	02-Apr-04	Approved	18-Oct-04	Approved	31	206-208 Morrison Road, CEDAR CREEK QLD 4520
DA/4013/2004/DA/6	10120/2004/COMB/DA	COMBINED MATERIAL CHANGE OF USE AND RECONFIGURING A LOT APPLICATION SITUATED AT MORRISON ROAD CEDAR CREEK ON LAND DESCRIBED AS LOT 1 & 2 ON RP92873 AND LOT 3 ON RP54122	02-Apr-04	Approved	18-Oct-04	Approved	31	207-241 Morrison Road, CEDAR CREEK QLD 4520
DA/4013/2004/DA/6	10120/2004/COMB/DA	COMBINED MATERIAL CHANGE OF USE AND RECONFIGURING A LOT APPLICATION SITUATED AT MORRISON ROAD CEDAR CREEK ON LAND DESCRIBED AS LOT 1 & 2 ON RP92873 AND LOT 3 ON RP54122	02-Apr-04	Approved	18-Oct-04	Approved	31	210-220 Morrison Road, CEDAR CREEK QLD 4520
DA/4013/2004/DA/6	10120/2004/COMB/DA	COMBINED MATERIAL CHANGE OF USE AND RECONFIGURING A LOT APPLICATION SITUATED AT MORRISON ROAD CEDAR CREEK ON LAND DESCRIBED AS LOT 1 & 2 ON RP92873 AND LOT 3 ON RP54122	02-Apr-04	Approved	18-Oct-04	Approved	31	222-224 Morrison Road, CEDAR CREEK QLD 4520



**List of all DA Approvals since 01/01/2003 where Lots > 4 as at 01/09/2011 with Addresses**

Application Number	Old Application Ref	Description	Lodged	Status	Decided	Decision	#Lots	Address
DA/4013/2004/DA/6	10120/2004/COMB/DA	COMBINED MATERIAL CHANGE OF USE AND RECONFIGURING A LOT APPLICATION SITUATED AT MORRISON ROAD CEDAR CREEK ON LAND DESCRIBED AS LOT 1 & 2 ON RP92873 AND LOT 3 ON RP54122	02-Apr-04	Approved	18-Oct-04	Approved	31	226-230 Morrison Road, CEDAR CREEK QLD 4520
DA/4013/2004/DA/6	10120/2004/COMB/DA	COMBINED MATERIAL CHANGE OF USE AND RECONFIGURING A LOT APPLICATION SITUATED AT MORRISON ROAD CEDAR CREEK ON LAND DESCRIBED AS LOT 1 & 2 ON RP92873 AND LOT 3 ON RP54122	02-Apr-04	Approved	18-Oct-04	Approved	31	2-44 Glenhaven Close, CEDAR CREEK QLD 4520
DA/4013/2004/DA/6	10120/2004/COMB/DA	COMBINED MATERIAL CHANGE OF USE AND RECONFIGURING A LOT APPLICATION SITUATED AT MORRISON ROAD CEDAR CREEK ON LAND DESCRIBED AS LOT 1 & 2 ON RP92873 AND LOT 3 ON RP54122	02-Apr-04	Approved	18-Oct-04	Approved	31	261-267 Morrison Road, CEDAR CREEK QLD 4520
DA/4013/2004/DA/6	10120/2004/COMB/DA	COMBINED MATERIAL CHANGE OF USE AND RECONFIGURING A LOT APPLICATION SITUATED AT MORRISON ROAD CEDAR CREEK ON LAND DESCRIBED AS LOT 1 & 2 ON RP92873 AND LOT 3 ON RP54122	02-Apr-04	Approved	18-Oct-04	Approved	31	39-61 Glenhaven Close, CEDAR CREEK QLD 4520

**List of all DA Approvals since 01/01/2003 where Lots > 4 as at 01/09/2011 with Addresses**

Application Number	Old Application Ref	Description	Lodged	Status	Decided	Decision	#Lots	Address
DA/4013/2004/DA/6	10120/2004/COMB/DA	COMBINED MATERIAL CHANGE OF USE AND RECONFIGURING A LOT APPLICATION SITUATED AT MORRISON ROAD CEDAR CREEK ON LAND DESCRIBED AS LOT 1 & 2 ON RP92873 AND LOT 3 ON RP54122	02-Apr-04	Approved	18-Oct-04	Approved	31	46-64 Glenhaven Close, CEDAR CREEK QLD 4520
DA/4013/2004/DA/6	10120/2004/COMB/DA	COMBINED MATERIAL CHANGE OF USE AND RECONFIGURING A LOT APPLICATION SITUATED AT MORRISON ROAD CEDAR CREEK ON LAND DESCRIBED AS LOT 1 & 2 ON RP92873 AND LOT 3 ON RP54122	02-Apr-04	Approved	18-Oct-04	Approved	31	53-75 Morrison Road, CEDAR CREEK QLD 4520
DA/4013/2004/DA/6	10120/2004/COMB/DA	COMBINED MATERIAL CHANGE OF USE AND RECONFIGURING A LOT APPLICATION SITUATED AT MORRISON ROAD CEDAR CREEK ON LAND DESCRIBED AS LOT 1 & 2 ON RP92873 AND LOT 3 ON RP54122	02-Apr-04	Approved	18-Oct-04	Approved	31	63-79 Glenhaven Close, CEDAR CREEK QLD 4520
DA/4013/2004/DA/6	10120/2004/COMB/DA	COMBINED MATERIAL CHANGE OF USE AND RECONFIGURING A LOT APPLICATION SITUATED AT MORRISON ROAD CEDAR CREEK ON LAND DESCRIBED AS LOT 1 & 2 ON RP92873 AND LOT 3 ON RP54122	02-Apr-04	Approved	18-Oct-04	Approved	31	66 Morrison Road, CEDAR CREEK QLD 4520

**List of all DA Approvals since 01/01/2003 where Lots > 4 as at 01/09/2011 with Addresses**

Application Number	Old Application Ref	Description	Lodged	Status	Decided	Decision	#Lots	Address
DA/4013/2004/DA/6	10120/2004/COMB/DA	COMBINED MATERIAL CHANGE OF USE AND RECONFIGURING A LOT APPLICATION SITUATED AT MORRISON ROAD CEDAR CREEK ON LAND DESCRIBED AS LOT 1 & 2 ON RP92873 AND LOT 3 ON RP54122	02-Apr-04	Approved	18-Oct-04	Approved	31	66-72 Glenhaven Close, CEDAR CREEK QLD 4520
DA/4013/2004/DA/6	10120/2004/COMB/DA	COMBINED MATERIAL CHANGE OF USE AND RECONFIGURING A LOT APPLICATION SITUATED AT MORRISON ROAD CEDAR CREEK ON LAND DESCRIBED AS LOT 1 & 2 ON RP92873 AND LOT 3 ON RP54122	02-Apr-04	Approved	18-Oct-04	Approved	31	68-102 Morrison Road, CEDAR CREEK QLD 4520
DA/4013/2004/DA/6	10120/2004/COMB/DA	COMBINED MATERIAL CHANGE OF USE AND RECONFIGURING A LOT APPLICATION SITUATED AT MORRISON ROAD CEDAR CREEK ON LAND DESCRIBED AS LOT 1 & 2 ON RP92873 AND LOT 3 ON RP54122	02-Apr-04	Approved	18-Oct-04	Approved	31	77-93 Morrison Road, CEDAR CREEK QLD 4520
DA/4013/2004/DA/6	10120/2004/COMB/DA	COMBINED MATERIAL CHANGE OF USE AND RECONFIGURING A LOT APPLICATION SITUATED AT MORRISON ROAD CEDAR CREEK ON LAND DESCRIBED AS LOT 1 & 2 ON RP92873 AND LOT 3 ON RP54122	02-Apr-04	Approved	18-Oct-04	Approved	31	81-83 Glenhaven Close, CEDAR CREEK QLD 4520

**List of all DA Approvals since 01/01/2003 where Lots > 4 as at 01/09/2011 with Addresses**

Application Number	Old Application Ref	Description	Lodged	Status	Decided	Decision	#Lots	Address
DA/4013/2004/DA/6	10120/2004/COMB/DA	COMBINED MATERIAL CHANGE OF USE AND RECONFIGURING A LOT APPLICATION SITUATED AT MORRISON ROAD CEDAR CREEK ON LAND DESCRIBED AS LOT 1 & 2 ON RP92873 AND LOT 3 ON RP54122	02-Apr-04	Approved	18-Oct-04	Approved	31	85-87 Glenhaven Close, CEDAR CREEK QLD 4520
DA/4013/2004/DA/6	10120/2004/COMB/DA	COMBINED MATERIAL CHANGE OF USE AND RECONFIGURING A LOT APPLICATION SITUATED AT MORRISON ROAD CEDAR CREEK ON LAND DESCRIBED AS LOT 1 & 2 ON RP92873 AND LOT 3 ON RP54122	02-Apr-04	Approved	18-Oct-04	Approved	31	95-113 Morrison Road, CEDAR CREEK QLD 4520
DA/4013/2004/DA/6	10120/2004/COMB/DA	COMBINED MATERIAL CHANGE OF USE AND RECONFIGURING A LOT APPLICATION SITUATED AT MORRISON ROAD CEDAR CREEK ON LAND DESCRIBED AS LOT 1 & 2 ON RP92873 AND LOT 3 ON RP54122	02-Apr-04	Approved	18-Oct-04	Approved	31	Lot 1 Cedar Creek RoadCEDAR CREEK QLD 4520
DA/4013/2004/DA/6	10120/2004/COMB/DA	COMBINED MATERIAL CHANGE OF USE AND RECONFIGURING A LOT APPLICATION SITUATED AT MORRISON ROAD CEDAR CREEK ON LAND DESCRIBED AS LOT 1 & 2 ON RP92873 AND LOT 3 ON RP54122	02-Apr-04	Approved	18-Oct-04	Approved	31	Lot 2 Morrison RoadCEDAR CREEK QLD 4520

**List of all DA Approvals since 01/01/2003 where Lots > 4 as at 01/09/2011 with Addresses**

Application Number	Old Application Ref	Description	Lodged	Status	Decided	Decision	#Lots	Address
DA/4013/2004/DA/6	10120/2004/COMB/DA	COMBINED MATERIAL CHANGE OF USE AND RECONFIGURING A LOT APPLICATION SITUATED AT MORRISON ROAD CEDAR CREEK ON LAND DESCRIBED AS LOT 1 & 2 ON RP92873 AND LOT 3 ON RP54122	02-Apr-04	Approved	18-Oct-04	Approved	31	Lot 3 Cedar Creek RoadCEDAR CREEK QLD 4520
DA/4013/2004/DA/6	10120/2004/COMB/DA	COMBINED MATERIAL CHANGE OF USE AND RECONFIGURING A LOT APPLICATION SITUATED AT MORRISON ROAD CEDAR CREEK ON LAND DESCRIBED AS LOT 1 & 2 ON RP92873 AND LOT 3 ON RP54122	02-Apr-04	Approved	18-Oct-04	Approved	31	Park 243-259 Morrison Road, CEDAR CREEK QLD 4520
DA/4013/2004/DA/6	10120/2004/COMB/DA	COMBINED MATERIAL CHANGE OF USE AND RECONFIGURING A LOT APPLICATION SITUATED AT MORRISON ROAD CEDAR CREEK ON LAND DESCRIBED AS LOT 1 & 2 ON RP92873 AND LOT 3 ON RP54122	02-Apr-04	Approved	18-Oct-04	Approved	31	Park 50-52 Morrison Road, CEDAR CREEK QLD 4520
DA/4013/2004/DA/6	10120/2004/COMB/DA	COMBINED MATERIAL CHANGE OF USE AND RECONFIGURING A LOT APPLICATION SITUATED AT MORRISON ROAD CEDAR CREEK ON LAND DESCRIBED AS LOT 1 & 2 ON RP92873 AND LOT 3 ON RP54122	02-Apr-04	Approved	18-Oct-04	Approved	31	Park Cedar Creek Road, CEDAR CREEK QLD 4520

**List of all DA Approvals since 01/01/2003 where Lots > 4 as at 01/09/2011 with Addresses**

Application Number	Old Application Ref	Description	Lodged	Status	Decided	Decision	#Lots	Address
DA/4013/2004/DA/6	10120/2004/COMB/DA	COMBINED MATERIAL CHANGE OF USE AND RECONFIGURING A LOT APPLICATION SITUATED AT MORRISON ROAD CEDAR CREEK ON LAND DESCRIBED AS LOT 1 & 2 ON RP92873 AND LOT 3 ON RP54122	02-Apr-04	Approved	18-Oct-04	Approved	31	Park Morrison Road, CEDAR CREEK QLD 4520
DA/3519/2004/DA/9	10053/2004/COMB/DA	APPLICATION FOR A COMBINED MATERIAL CHANGE OF USE AND RECONFIGURATION OF A LOT SITUATED AT 90 BALSTRUP ROAD KALLANGUR, ON LAND DESCRIBED AS LOT 13 ON RP30533	10-Feb-04	Approved	21-Jul-04	Approved	29	1 Birdwing Crescent, KALLANGUR QLD 4503
DA/3519/2004/DA/9	10053/2004/COMB/DA	APPLICATION FOR A COMBINED MATERIAL CHANGE OF USE AND RECONFIGURATION OF A LOT SITUATED AT 90 BALSTRUP ROAD KALLANGUR, ON LAND DESCRIBED AS LOT 13 ON RP30533	10-Feb-04	Approved	21-Jul-04	Approved	29	1 Park Grove Court, KALLANGUR QLD 4503
DA/3519/2004/DA/9	10053/2004/COMB/DA	APPLICATION FOR A COMBINED MATERIAL CHANGE OF USE AND RECONFIGURATION OF A LOT SITUATED AT 90 BALSTRUP ROAD KALLANGUR, ON LAND DESCRIBED AS LOT 13 ON RP30533	10-Feb-04	Approved	21-Jul-04	Approved	29	10 Birdwing Crescent, KALLANGUR QLD 4503

**List of all DA Approvals since 01/01/2003 where Lots > 4 as at 01/09/2011 with Addresses**

Application Number	Old Application Ref	Description	Lodged	Status	Decided	Decision	#Lots	Address
DA/3519/2004/DA/9	10053/2004/COMB/DA	APPLICATION FOR A COMBINED MATERIAL CHANGE OF USE AND RECONFIGURATION OF A LOT SITUATED AT 90 BALSTRUP ROAD KALLANGUR, ON LAND DESCRIBED AS LOT 13 ON RP30533	10-Feb-04	Approved	21-Jul-04	Approved	29	11 Birdwing Crescent, KALLANGUR QLD 4503
DA/3519/2004/DA/9	10053/2004/COMB/DA	APPLICATION FOR A COMBINED MATERIAL CHANGE OF USE AND RECONFIGURATION OF A LOT SITUATED AT 90 BALSTRUP ROAD KALLANGUR, ON LAND DESCRIBED AS LOT 13 ON RP30533	10-Feb-04	Approved	21-Jul-04	Approved	29	11 Park Grove Court, KALLANGUR QLD 4503
DA/3519/2004/DA/9	10053/2004/COMB/DA	APPLICATION FOR A COMBINED MATERIAL CHANGE OF USE AND RECONFIGURATION OF A LOT SITUATED AT 90 BALSTRUP ROAD KALLANGUR, ON LAND DESCRIBED AS LOT 13 ON RP30533	10-Feb-04	Approved	21-Jul-04	Approved	29	12 Birdwing Crescent, KALLANGUR QLD 4503
DA/3519/2004/DA/9	10053/2004/COMB/DA	APPLICATION FOR A COMBINED MATERIAL CHANGE OF USE AND RECONFIGURATION OF A LOT SITUATED AT 90 BALSTRUP ROAD KALLANGUR, ON LAND DESCRIBED AS LOT 13 ON RP30533	10-Feb-04	Approved	21-Jul-04	Approved	29	12 Park Grove Court, KALLANGUR QLD 4503



**List of all DA Approvals since 01/01/2003 where Lots > 4 as at 01/09/2011 with Addresses**

Application Number	Old Application Ref	Description	Lodged	Status	Decided	Decision	#Lots	Address
DA/3519/2004/DA/9	10053/2004/COMB/DA	APPLICATION FOR A COMBINED MATERIAL CHANGE OF USE AND RECONFIGURATION OF A LOT SITUATED AT 90 BALSTRUP ROAD KALLANGUR, ON LAND DESCRIBED AS LOT 13 ON RP30533	10-Feb-04	Approved	21-Jul-04	Approved	29	14 Birdwing Crescent, KALLANGUR QLD 4503
DA/3519/2004/DA/9	10053/2004/COMB/DA	APPLICATION FOR A COMBINED MATERIAL CHANGE OF USE AND RECONFIGURATION OF A LOT SITUATED AT 90 BALSTRUP ROAD KALLANGUR, ON LAND DESCRIBED AS LOT 13 ON RP30533	10-Feb-04	Approved	21-Jul-04	Approved	29	14 Park Grove Court, KALLANGUR QLD 4503
DA/3519/2004/DA/9	10053/2004/COMB/DA	APPLICATION FOR A COMBINED MATERIAL CHANGE OF USE AND RECONFIGURATION OF A LOT SITUATED AT 90 BALSTRUP ROAD KALLANGUR, ON LAND DESCRIBED AS LOT 13 ON RP30533	10-Feb-04	Approved	21-Jul-04	Approved	29	15 Birdwing Crescent, KALLANGUR QLD 4503
DA/3519/2004/DA/9	10053/2004/COMB/DA	APPLICATION FOR A COMBINED MATERIAL CHANGE OF USE AND RECONFIGURATION OF A LOT SITUATED AT 90 BALSTRUP ROAD KALLANGUR, ON LAND DESCRIBED AS LOT 13 ON RP30533	10-Feb-04	Approved	21-Jul-04	Approved	29	15 Park Grove Court, KALLANGUR QLD 4503

**List of all DA Approvals since 01/01/2003 where Lots > 4 as at 01/09/2011 with Addresses**

Application Number	Old Application Ref	Description	Lodged	Status	Decided	Decision	#Lots	Address
DA/3519/2004/DA/9	10053/2004/COMB/DA	APPLICATION FOR A COMBINED MATERIAL CHANGE OF USE AND RECONFIGURATION OF A LOT SITUATED AT 90 BALSTRUP ROAD KALLANGUR, ON LAND DESCRIBED AS LOT 13 ON RP30533	10-Feb-04	Approved	21-Jul-04	Approved	29	16 Birdwing Crescent, KALLANGUR QLD 4503
DA/3519/2004/DA/9	10053/2004/COMB/DA	APPLICATION FOR A COMBINED MATERIAL CHANGE OF USE AND RECONFIGURATION OF A LOT SITUATED AT 90 BALSTRUP ROAD KALLANGUR, ON LAND DESCRIBED AS LOT 13 ON RP30533	10-Feb-04	Approved	21-Jul-04	Approved	29	16 Park Grove Court, KALLANGUR QLD 4503
DA/3519/2004/DA/9	10053/2004/COMB/DA	APPLICATION FOR A COMBINED MATERIAL CHANGE OF USE AND RECONFIGURATION OF A LOT SITUATED AT 90 BALSTRUP ROAD KALLANGUR, ON LAND DESCRIBED AS LOT 13 ON RP30533	10-Feb-04	Approved	21-Jul-04	Approved	29	17 Birdwing Crescent, KALLANGUR QLD 4503
DA/3519/2004/DA/9	10053/2004/COMB/DA	APPLICATION FOR A COMBINED MATERIAL CHANGE OF USE AND RECONFIGURATION OF A LOT SITUATED AT 90 BALSTRUP ROAD KALLANGUR, ON LAND DESCRIBED AS LOT 13 ON RP30533	10-Feb-04	Approved	21-Jul-04	Approved	29	17 Park Grove Court, KALLANGUR QLD 4503

**List of all DA Approvals since 01/01/2003 where Lots > 4 as at 01/09/2011 with Addresses**

Application Number	Old Application Ref	Description	Lodged	Status	Decided	Decision	#Lots	Address
DA/3519/2004/DA/9	10053/2004/COMB/DA	APPLICATION FOR A COMBINED MATERIAL CHANGE OF USE AND RECONFIGURATION OF A LOT SITUATED AT 90 BALSTRUP ROAD KALLANGUR, ON LAND DESCRIBED AS LOT 13 ON RP30533	10-Feb-04	Approved	21-Jul-04	Approved	29	18 Birdwing Crescent, KALLANGUR QLD 4503
DA/3519/2004/DA/9	10053/2004/COMB/DA	APPLICATION FOR A COMBINED MATERIAL CHANGE OF USE AND RECONFIGURATION OF A LOT SITUATED AT 90 BALSTRUP ROAD KALLANGUR, ON LAND DESCRIBED AS LOT 13 ON RP30533	10-Feb-04	Approved	21-Jul-04	Approved	29	19 Birdwing Crescent, KALLANGUR QLD 4503
DA/3519/2004/DA/9	10053/2004/COMB/DA	APPLICATION FOR A COMBINED MATERIAL CHANGE OF USE AND RECONFIGURATION OF A LOT SITUATED AT 90 BALSTRUP ROAD KALLANGUR, ON LAND DESCRIBED AS LOT 13 ON RP30533	10-Feb-04	Approved	21-Jul-04	Approved	29	2 Birdwing Crescent, KALLANGUR QLD 4503
DA/3519/2004/DA/9	10053/2004/COMB/DA	APPLICATION FOR A COMBINED MATERIAL CHANGE OF USE AND RECONFIGURATION OF A LOT SITUATED AT 90 BALSTRUP ROAD KALLANGUR, ON LAND DESCRIBED AS LOT 13 ON RP30533	10-Feb-04	Approved	21-Jul-04	Approved	29	3 Birdwing Crescent, KALLANGUR QLD 4503

**List of all DA Approvals since 01/01/2003 where Lots > 4 as at 01/09/2011 with Addresses**

Application Number	Old Application Ref	Description	Lodged	Status	Decided	Decision	#Lots	Address
DA/3519/2004/DA/9	10053/2004/COMB/DA	APPLICATION FOR A COMBINED MATERIAL CHANGE OF USE AND RECONFIGURATION OF A LOT SITUATED AT 90 BALSTRUP ROAD KALLANGUR, ON LAND DESCRIBED AS LOT 13 ON RP30533	10-Feb-04	Approved	21-Jul-04	Approved	29	3 Park Grove Court, KALLANGUR QLD 4503
DA/3519/2004/DA/9	10053/2004/COMB/DA	APPLICATION FOR A COMBINED MATERIAL CHANGE OF USE AND RECONFIGURATION OF A LOT SITUATED AT 90 BALSTRUP ROAD KALLANGUR, ON LAND DESCRIBED AS LOT 13 ON RP30533	10-Feb-04	Approved	21-Jul-04	Approved	29	5 Birdwing Crescent, KALLANGUR QLD 4503
DA/3519/2004/DA/9	10053/2004/COMB/DA	APPLICATION FOR A COMBINED MATERIAL CHANGE OF USE AND RECONFIGURATION OF A LOT SITUATED AT 90 BALSTRUP ROAD KALLANGUR, ON LAND DESCRIBED AS LOT 13 ON RP30533	10-Feb-04	Approved	21-Jul-04	Approved	29	5 Park Grove Court, KALLANGUR QLD 4503
DA/3519/2004/DA/9	10053/2004/COMB/DA	APPLICATION FOR A COMBINED MATERIAL CHANGE OF USE AND RECONFIGURATION OF A LOT SITUATED AT 90 BALSTRUP ROAD KALLANGUR, ON LAND DESCRIBED AS LOT 13 ON RP30533	10-Feb-04	Approved	21-Jul-04	Approved	29	6 Birdwing Crescent, KALLANGUR QLD 4503

**List of all DA Approvals since 01/01/2003 where Lots > 4 as at 01/09/2011 with Addresses**

Application Number	Old Application Ref	Description	Lodged	Status	Decided	Decision	#Lots	Address
DA/3519/2004/DA/9	10053/2004/COMB/DA	APPLICATION FOR A COMBINED MATERIAL CHANGE OF USE AND RECONFIGURATION OF A LOT SITUATED AT 90 BALSTRUP ROAD KALLANGUR, ON LAND DESCRIBED AS LOT 13 ON RP30533	10-Feb-04	Approved	21-Jul-04	Approved	29	7 Birdwing Crescent, KALLANGUR QLD 4503
DA/3519/2004/DA/9	10053/2004/COMB/DA	APPLICATION FOR A COMBINED MATERIAL CHANGE OF USE AND RECONFIGURATION OF A LOT SITUATED AT 90 BALSTRUP ROAD KALLANGUR, ON LAND DESCRIBED AS LOT 13 ON RP30533	10-Feb-04	Approved	21-Jul-04	Approved	29	7 Park Grove Court, KALLANGUR QLD 4503
DA/3519/2004/DA/9	10053/2004/COMB/DA	APPLICATION FOR A COMBINED MATERIAL CHANGE OF USE AND RECONFIGURATION OF A LOT SITUATED AT 90 BALSTRUP ROAD KALLANGUR, ON LAND DESCRIBED AS LOT 13 ON RP30533	10-Feb-04	Approved	21-Jul-04	Approved	29	8 Birdwing Crescent, KALLANGUR QLD 4503
DA/3519/2004/DA/9	10053/2004/COMB/DA	APPLICATION FOR A COMBINED MATERIAL CHANGE OF USE AND RECONFIGURATION OF A LOT SITUATED AT 90 BALSTRUP ROAD KALLANGUR, ON LAND DESCRIBED AS LOT 13 ON RP30533	10-Feb-04	Approved	21-Jul-04	Approved	29	82 Balstrup Road South, KALLANGUR QLD 4503

**List of all DA Approvals since 01/01/2003 where Lots > 4 as at 01/09/2011 with Addresses**

Application Number	Old Application Ref	Description	Lodged	Status	Decided	Decision	#Lots	Address
DA/3519/2004/DA/9	10053/2004/COMB/DA	APPLICATION FOR A COMBINED MATERIAL CHANGE OF USE AND RECONFIGURATION OF A LOT SITUATED AT 90 BALSTRUP ROAD KALLANGUR, ON LAND DESCRIBED AS LOT 13 ON RP30533	10-Feb-04	Approved	21-Jul-04	Approved	29	9 Birdwing Crescent, KALLANGUR QLD 4503
DA/3519/2004/DA/9	10053/2004/COMB/DA	APPLICATION FOR A COMBINED MATERIAL CHANGE OF USE AND RECONFIGURATION OF A LOT SITUATED AT 90 BALSTRUP ROAD KALLANGUR, ON LAND DESCRIBED AS LOT 13 ON RP30533	10-Feb-04	Approved	21-Jul-04	Approved	29	9 Park Grove Court, KALLANGUR QLD 4503
DA/3519/2004/DA/9	10053/2004/COMB/DA	APPLICATION FOR A COMBINED MATERIAL CHANGE OF USE AND RECONFIGURATION OF A LOT SITUATED AT 90 BALSTRUP ROAD KALLANGUR, ON LAND DESCRIBED AS LOT 13 ON RP30533	10-Feb-04	Approved	21-Jul-04	Approved	29	90 Balstrup Road North, KALLANGUR QLD 4503
DA/3519/2004/DA/9	10053/2004/COMB/DA	APPLICATION FOR A COMBINED MATERIAL CHANGE OF USE AND RECONFIGURATION OF A LOT SITUATED AT 90 BALSTRUP ROAD KALLANGUR, ON LAND DESCRIBED AS LOT 13 ON RP30533	10-Feb-04	Approved	21-Jul-04	Approved	29	Freshwater Reserve 2-10 Park Grove Court, KALLANGUR QLD 4503

**List of all DA Approvals since 01/01/2003 where Lots > 4 as at 01/09/2011 with Addresses**

Application Number	Old Application Ref	Description	Lodged	Status	Decided	Decision	#Lots	Address
DA/4017/2004/DA/5	10121/2004/COMB/DA	APPLICATION FOR A PRELIMINARY APPROVAL FOR COMBINED MATERIAL CHANGE OF USE AND RECONFIGURATION OF A LOT SITUATED AT BRAYS ROAD AND ANTHONY STREET GRIFFIN ON LAND DESCRIBED AS LOT 2 ON RP165068, LOT 2 ON RP199390, LOT 7 ON RP810954 AND LOT 11 ON SP105126	02-Apr-04	Approved	05-Jun-07	Approved	586	275 Brays Road, GRIFFIN QLD 4503
DA/4017/2004/DA/5	10121/2004/COMB/DA	APPLICATION FOR A PRELIMINARY APPROVAL FOR COMBINED MATERIAL CHANGE OF USE AND RECONFIGURATION OF A LOT SITUATED AT BRAYS ROAD AND ANTHONY STREET GRIFFIN ON LAND DESCRIBED AS LOT 2 ON RP165068, LOT 2 ON RP199390, LOT 7 ON RP810954 AND LOT 11 ON SP105126	02-Apr-04	Approved	05-Jun-07	Approved	586	Lot 11 Brays Road GRIFFIN QLD 4503



**List of all DA Approvals since 01/01/2003 where Lots > 4 as at 01/09/2011 with Addresses**

Application Number	Old Application Ref	Description	Lodged	Status	Decided	Decision	#Lots	Address
DA/4017/2004/DA/5	10121/2004/COMB/DA	APPLICATION FOR A PRELIMINARY APPROVAL FOR COMBINED MATERIAL CHANGE OF USE AND RECONFIGURATION OF A LOT SITUATED AT BRAYS ROAD AND ANTHONY STREET GRIFFIN ON LAND DESCRIBED AS LOT 2 ON RP165068, LOT 2 ON RP199390, LOT 7 ON RP810954 AND LOT 11 ON SP105126	02-Apr-04	Approved	05-Jun-07	Approved	586	Lot 2 Brays Road GRIFFIN QLD 4503
DA/4017/2004/DA/5	10121/2004/COMB/DA	APPLICATION FOR A PRELIMINARY APPROVAL FOR COMBINED MATERIAL CHANGE OF USE AND RECONFIGURATION OF A LOT SITUATED AT BRAYS ROAD AND ANTHONY STREET GRIFFIN ON LAND DESCRIBED AS LOT 2 ON RP165068, LOT 2 ON RP199390, LOT 7 ON RP810954 AND LOT 11 ON SP105126	02-Apr-04	Approved	31-Oct-07	Approved	586	275 Brays Road, GRIFFIN QLD 4503

**List of all DA Approvals since 01/01/2003 where Lots > 4 as at 01/09/2011 with Addresses**

Application Number	Old Application Ref	Description	Lodged	Status	Decided	Decision	#Lots	Address
DA/4017/2004/DA/5	10121/2004/COMB/DA	APPLICATION FOR A PRELIMINARY APPROVAL FOR COMBINED MATERIAL CHANGE OF USE AND RECONFIGURATION OF A LOT SITUATED AT BRAYS ROAD AND ANTHONY STREET GRIFFIN ON LAND DESCRIBED AS LOT 2 ON RP165068, LOT 2 ON RP199390, LOT 7 ON RP810954 AND LOT 11 ON SP105126	02-Apr-04	Approved	31-Oct-07	Approved	586	Lot 11 Brays Road GRIFFIN QLD 4503
DA/4017/2004/DA/5	10121/2004/COMB/DA	APPLICATION FOR A PRELIMINARY APPROVAL FOR COMBINED MATERIAL CHANGE OF USE AND RECONFIGURATION OF A LOT SITUATED AT BRAYS ROAD AND ANTHONY STREET GRIFFIN ON LAND DESCRIBED AS LOT 2 ON RP165068, LOT 2 ON RP199390, LOT 7 ON RP810954 AND LOT 11 ON SP105126	02-Apr-04	Approved	31-Oct-07	Approved	586	Lot 2 Brays Road GRIFFIN QLD 4503
DA/3578/2004/DA/9	10086/2004/COMB/DA	APPLICATION FOR COMBINED MATERIAL CHANGE OF USE AND RECONFIGURING OF A LOT SITUATED AT 1281 DAYBORO ROAD, RUSH CREEK ON LAND DESCRIBED AS LOT 2 ON RP 815100, PARISH OF WHITESIDE	20-Jul-04	Approved	01-Aug-05	Approved	5	1281 Dayboro Road, RUSH CREEK QLD 4521

**List of all DA Approvals since 01/01/2003 where Lots > 4 as at 01/09/2011 with Addresses**

Application Number	Old Application Ref	Description	Lodged	Status	Decided	Decision	#Lots	Address
DA/3578/2004/DA/9	10086/2004/COMB/DA	APPLICATION FOR COMBINED MATERIAL CHANGE OF USE AND RECONFIGURING OF A LOT SITUATED AT 1281 DAYBORO ROAD, RUSH CREEK ON LAND DESCRIBED AS LOT 2 ON RP 815100, PARISH OF WHITESIDE	20-Jul-04	Approved	01-Aug-05	Approved	5	1293 Dayboro Road, RUSH CREEK QLD 4521
DA/3594/2004/DA/5	10101/2004/COMB/DA	APPLICATION FOR COMBINED MATERIAL CHANGE OF USE AND RECONFIGURATION OF A LOT SITUATED AT 46 GORDONS CROSSING ROAD, JOYNER ON LAND DESCRIBED AS LOT 181 ON S31139, PARISH OF WARNER.	18-Mar-04	Approved	22-Aug-05	Approved	140	1 Jean Close, JOYNER QLD 4500
DA/3594/2004/DA/5	10101/2004/COMB/DA	APPLICATION FOR COMBINED MATERIAL CHANGE OF USE AND RECONFIGURATION OF A LOT SITUATED AT 46 GORDONS CROSSING ROAD, JOYNER ON LAND DESCRIBED AS LOT 181 ON S31139, PARISH OF WARNER.	18-Mar-04	Approved	22-Aug-05	Approved	140	15 April Court, JOYNER QLD 4500
DA/3594/2004/DA/5	10101/2004/COMB/DA	APPLICATION FOR COMBINED MATERIAL CHANGE OF USE AND RECONFIGURATION OF A LOT SITUATED AT 46 GORDONS CROSSING ROAD, JOYNER ON LAND DESCRIBED AS LOT 181 ON S31139, PARISH OF WARNER.	18-Mar-04	Approved	22-Aug-05	Approved	140	17 April Court, JOYNER QLD 4500

**List of all DA Approvals since 01/01/2003 where Lots > 4 as at 01/09/2011 with Addresses**

Application Number	Old Application Ref	Description	Lodged	Status	Decided	Decision	#Lots	Address
DA/3594/2004/DA/5	10101/2004/COMB/DA	APPLICATION FOR COMBINED MATERIAL CHANGE OF USE AND RECONFIGURATION OF A LOT SITUATED AT 46 GORDONS CROSSING ROAD, JOYNER ON LAND DESCRIBED AS LOT 181 ON S31139, PARISH OF WARNER.	18-Mar-04	Approved	22-Aug-05	Approved	140	19 April Court, JOYNER QLD 4500
DA/3594/2004/DA/5	10101/2004/COMB/DA	APPLICATION FOR COMBINED MATERIAL CHANGE OF USE AND RECONFIGURATION OF A LOT SITUATED AT 46 GORDONS CROSSING ROAD, JOYNER ON LAND DESCRIBED AS LOT 181 ON S31139, PARISH OF WARNER.	18-Mar-04	Approved	22-Aug-05	Approved	140	2 Jean Close, JOYNER QLD 4500
DA/3594/2004/DA/5	10101/2004/COMB/DA	APPLICATION FOR COMBINED MATERIAL CHANGE OF USE AND RECONFIGURATION OF A LOT SITUATED AT 46 GORDONS CROSSING ROAD, JOYNER ON LAND DESCRIBED AS LOT 181 ON S31139, PARISH OF WARNER.	18-Mar-04	Approved	22-Aug-05	Approved	140	21 April Court, JOYNER QLD 4500
DA/3594/2004/DA/5	10101/2004/COMB/DA	APPLICATION FOR COMBINED MATERIAL CHANGE OF USE AND RECONFIGURATION OF A LOT SITUATED AT 46 GORDONS CROSSING ROAD, JOYNER ON LAND DESCRIBED AS LOT 181 ON S31139, PARISH OF WARNER.	18-Mar-04	Approved	22-Aug-05	Approved	140	36 Gordons Crossing Road East, JOYNER QLD 4500

**List of all DA Approvals since 01/01/2003 where Lots > 4 as at 01/09/2011 with Addresses**

Application Number	Old Application Ref	Description	Lodged	Status	Decided	Decision	#Lots	Address
DA/3594/2004/DA/5	10101/2004/COMB/DA	APPLICATION FOR COMBINED MATERIAL CHANGE OF USE AND RECONFIGURATION OF A LOT SITUATED AT 46 GORDONS CROSSING ROAD, JOYNER ON LAND DESCRIBED AS LOT 181 ON S31139, PARISH OF WARNER.	18-Mar-04	Approved	22-Aug-05	Approved	140	38 Gordons Crossing Road East, JOYNER QLD 4500
DA/3594/2004/DA/5	10101/2004/COMB/DA	APPLICATION FOR COMBINED MATERIAL CHANGE OF USE AND RECONFIGURATION OF A LOT SITUATED AT 46 GORDONS CROSSING ROAD, JOYNER ON LAND DESCRIBED AS LOT 181 ON S31139, PARISH OF WARNER.	18-Mar-04	Approved	22-Aug-05	Approved	140	4 Duncan Crescent, JOYNER QLD 4500
DA/3594/2004/DA/5	10101/2004/COMB/DA	APPLICATION FOR COMBINED MATERIAL CHANGE OF USE AND RECONFIGURATION OF A LOT SITUATED AT 46 GORDONS CROSSING ROAD, JOYNER ON LAND DESCRIBED AS LOT 181 ON S31139, PARISH OF WARNER.	18-Mar-04	Approved	22-Aug-05	Approved	140	40 Gordons Crossing Road East, JOYNER QLD 4500
DA/3594/2004/DA/5	10101/2004/COMB/DA	APPLICATION FOR COMBINED MATERIAL CHANGE OF USE AND RECONFIGURATION OF A LOT SITUATED AT 46 GORDONS CROSSING ROAD, JOYNER ON LAND DESCRIBED AS LOT 181 ON S31139, PARISH OF WARNER.	18-Mar-04	Approved	22-Aug-05	Approved	140	40 Karelyn Drive, JOYNER QLD 4500

**List of all DA Approvals since 01/01/2003 where Lots > 4 as at 01/09/2011 with Addresses**

Application Number	Old Application Ref	Description	Lodged	Status	Decided	Decision	#Lots	Address
DA/3594/2004/DA/5	10101/2004/COMB/DA	APPLICATION FOR COMBINED MATERIAL CHANGE OF USE AND RECONFIGURATION OF A LOT SITUATED AT 46 GORDONS CROSSING ROAD, JOYNER ON LAND DESCRIBED AS LOT 181 ON S31139, PARISH OF WARNER.	18-Mar-04	Approved	22-Aug-05	Approved	140	42 Gordons Crossing Road East, JOYNER QLD 4500
DA/3594/2004/DA/5	10101/2004/COMB/DA	APPLICATION FOR COMBINED MATERIAL CHANGE OF USE AND RECONFIGURATION OF A LOT SITUATED AT 46 GORDONS CROSSING ROAD, JOYNER ON LAND DESCRIBED AS LOT 181 ON S31139, PARISH OF WARNER.	18-Mar-04	Approved	22-Aug-05	Approved	140	42 Karelyn Drive, JOYNER QLD 4500
DA/3594/2004/DA/5	10101/2004/COMB/DA	APPLICATION FOR COMBINED MATERIAL CHANGE OF USE AND RECONFIGURATION OF A LOT SITUATED AT 46 GORDONS CROSSING ROAD, JOYNER ON LAND DESCRIBED AS LOT 181 ON S31139, PARISH OF WARNER.	18-Mar-04	Approved	22-Aug-05	Approved	140	43 Karelyn Drive, JOYNER QLD 4500
DA/3594/2004/DA/5	10101/2004/COMB/DA	APPLICATION FOR COMBINED MATERIAL CHANGE OF USE AND RECONFIGURATION OF A LOT SITUATED AT 46 GORDONS CROSSING ROAD, JOYNER ON LAND DESCRIBED AS LOT 181 ON S31139, PARISH OF WARNER.	18-Mar-04	Approved	22-Aug-05	Approved	140	44 Gordons Crossing Road East, JOYNER QLD 4500

**List of all DA Approvals since 01/01/2003 where Lots > 4 as at 01/09/2011 with Addresses**

Application Number	Old Application Ref	Description	Lodged	Status	Decided	Decision	#Lots	Address
DA/3594/2004/DA/5	10101/2004/COMB/DA	APPLICATION FOR COMBINED MATERIAL CHANGE OF USE AND RECONFIGURATION OF A LOT SITUATED AT 46 GORDONS CROSSING ROAD, JOYNER ON LAND DESCRIBED AS LOT 181 ON S31139, PARISH OF WARNER.	18-Mar-04	Approved	22-Aug-05	Approved	140	44 Karelyn Drive, JOYNER QLD 4500
DA/3594/2004/DA/5	10101/2004/COMB/DA	APPLICATION FOR COMBINED MATERIAL CHANGE OF USE AND RECONFIGURATION OF A LOT SITUATED AT 46 GORDONS CROSSING ROAD, JOYNER ON LAND DESCRIBED AS LOT 181 ON S31139, PARISH OF WARNER.	18-Mar-04	Approved	22-Aug-05	Approved	140	45 Karelyn Drive, JOYNER QLD 4500
DA/3594/2004/DA/5	10101/2004/COMB/DA	APPLICATION FOR COMBINED MATERIAL CHANGE OF USE AND RECONFIGURATION OF A LOT SITUATED AT 46 GORDONS CROSSING ROAD, JOYNER ON LAND DESCRIBED AS LOT 181 ON S31139, PARISH OF WARNER.	18-Mar-04	Approved	22-Aug-05	Approved	140	46 Gordons Crossing Road East, JOYNER QLD 4500
DA/3594/2004/DA/5	10101/2004/COMB/DA	APPLICATION FOR COMBINED MATERIAL CHANGE OF USE AND RECONFIGURATION OF A LOT SITUATED AT 46 GORDONS CROSSING ROAD, JOYNER ON LAND DESCRIBED AS LOT 181 ON S31139, PARISH OF WARNER.	18-Mar-04	Approved	22-Aug-05	Approved	140	46 Karelyn Drive, JOYNER QLD 4500



**List of all DA Approvals since 01/01/2003 where Lots > 4 as at 01/09/2011 with Addresses**

Application Number	Old Application Ref	Description	Lodged	Status	Decided	Decision	#Lots	Address
DA/3594/2004/DA/5	10101/2004/COMB/DA	APPLICATION FOR COMBINED MATERIAL CHANGE OF USE AND RECONFIGURATION OF A LOT SITUATED AT 46 GORDONS CROSSING ROAD, JOYNER ON LAND DESCRIBED AS LOT 181 ON S31139, PARISH OF WARNER.	18-Mar-04	Approved	22-Aug-05	Approved	140	47 Karelyn Drive, JOYNER QLD 4500
DA/3594/2004/DA/5	10101/2004/COMB/DA	APPLICATION FOR COMBINED MATERIAL CHANGE OF USE AND RECONFIGURATION OF A LOT SITUATED AT 46 GORDONS CROSSING ROAD, JOYNER ON LAND DESCRIBED AS LOT 181 ON S31139, PARISH OF WARNER.	18-Mar-04	Approved	22-Aug-05	Approved	140	48 Gordons Crossing Road East, JOYNER QLD 4500
DA/3594/2004/DA/5	10101/2004/COMB/DA	APPLICATION FOR COMBINED MATERIAL CHANGE OF USE AND RECONFIGURATION OF A LOT SITUATED AT 46 GORDONS CROSSING ROAD, JOYNER ON LAND DESCRIBED AS LOT 181 ON S31139, PARISH OF WARNER.	18-Mar-04	Approved	22-Aug-05	Approved	140	48 Karelyn Drive, JOYNER QLD 4500
DA/3594/2004/DA/5	10101/2004/COMB/DA	APPLICATION FOR COMBINED MATERIAL CHANGE OF USE AND RECONFIGURATION OF A LOT SITUATED AT 46 GORDONS CROSSING ROAD, JOYNER ON LAND DESCRIBED AS LOT 181 ON S31139, PARISH OF WARNER.	18-Mar-04	Approved	22-Aug-05	Approved	140	49 Karelyn Drive, JOYNER QLD 4500

**List of all DA Approvals since 01/01/2003 where Lots > 4 as at 01/09/2011 with Addresses**

Application Number	Old Application Ref	Description	Lodged	Status	Decided	Decision	#Lots	Address
DA/3594/2004/DA/5	10101/2004/COMB/DA	APPLICATION FOR COMBINED MATERIAL CHANGE OF USE AND RECONFIGURATION OF A LOT SITUATED AT 46 GORDONS CROSSING ROAD, JOYNER ON LAND DESCRIBED AS LOT 181 ON S31139, PARISH OF WARNER.	18-Mar-04	Approved	22-Aug-05	Approved	140	50 Karelyn Drive, JOYNER QLD 4500
DA/3594/2004/DA/5	10101/2004/COMB/DA	APPLICATION FOR COMBINED MATERIAL CHANGE OF USE AND RECONFIGURATION OF A LOT SITUATED AT 46 GORDONS CROSSING ROAD, JOYNER ON LAND DESCRIBED AS LOT 181 ON S31139, PARISH OF WARNER.	18-Mar-04	Approved	22-Aug-05	Approved	140	51 Karelyn Drive, JOYNER QLD 4500
DA/3594/2004/DA/5	10101/2004/COMB/DA	APPLICATION FOR COMBINED MATERIAL CHANGE OF USE AND RECONFIGURATION OF A LOT SITUATED AT 46 GORDONS CROSSING ROAD, JOYNER ON LAND DESCRIBED AS LOT 181 ON S31139, PARISH OF WARNER.	18-Mar-04	Approved	22-Aug-05	Approved	140	52 Karelyn Drive, JOYNER QLD 4500
DA/3594/2004/DA/5	10101/2004/COMB/DA	APPLICATION FOR COMBINED MATERIAL CHANGE OF USE AND RECONFIGURATION OF A LOT SITUATED AT 46 GORDONS CROSSING ROAD, JOYNER ON LAND DESCRIBED AS LOT 181 ON S31139, PARISH OF WARNER.	18-Mar-04	Approved	22-Aug-05	Approved	140	53 Karelyn Drive, JOYNER QLD 4500

**List of all DA Approvals since 01/01/2003 where Lots > 4 as at 01/09/2011 with Addresses**

Application Number	Old Application Ref	Description	Lodged	Status	Decided	Decision	#Lots	Address
DA/3594/2004/DA/5	10101/2004/COMB/DA	APPLICATION FOR COMBINED MATERIAL CHANGE OF USE AND RECONFIGURATION OF A LOT SITUATED AT 46 GORDONS CROSSING ROAD, JOYNER ON LAND DESCRIBED AS LOT 181 ON S31139, PARISH OF WARNER.	18-Mar-04	Approved	22-Aug-05	Approved	140	54 Karelyn Drive, JOYNER QLD 4500
DA/3594/2004/DA/5	10101/2004/COMB/DA	APPLICATION FOR COMBINED MATERIAL CHANGE OF USE AND RECONFIGURATION OF A LOT SITUATED AT 46 GORDONS CROSSING ROAD, JOYNER ON LAND DESCRIBED AS LOT 181 ON S31139, PARISH OF WARNER.	18-Mar-04	Approved	22-Aug-05	Approved	140	55 Karelyn Drive, JOYNER QLD 4500
DA/3594/2004/DA/5	10101/2004/COMB/DA	APPLICATION FOR COMBINED MATERIAL CHANGE OF USE AND RECONFIGURATION OF A LOT SITUATED AT 46 GORDONS CROSSING ROAD, JOYNER ON LAND DESCRIBED AS LOT 181 ON S31139, PARISH OF WARNER.	18-Mar-04	Approved	22-Aug-05	Approved	140	56 Karelyn Drive, JOYNER QLD 4500
DA/3594/2004/DA/5	10101/2004/COMB/DA	APPLICATION FOR COMBINED MATERIAL CHANGE OF USE AND RECONFIGURATION OF A LOT SITUATED AT 46 GORDONS CROSSING ROAD, JOYNER ON LAND DESCRIBED AS LOT 181 ON S31139, PARISH OF WARNER.	18-Mar-04	Approved	22-Aug-05	Approved	140	57 Karelyn Drive, JOYNER QLD 4500

**List of all DA Approvals since 01/01/2003 where Lots > 4 as at 01/09/2011 with Addresses**

Application Number	Old Application Ref	Description	Lodged	Status	Decided	Decision	#Lots	Address
DA/3594/2004/DA/5	10101/2004/COMB/DA	APPLICATION FOR COMBINED MATERIAL CHANGE OF USE AND RECONFIGURATION OF A LOT SITUATED AT 46 GORDONS CROSSING ROAD, JOYNER ON LAND DESCRIBED AS LOT 181 ON S31139, PARISH OF WARNER.	18-Mar-04	Approved	22-Aug-05	Approved	140	58 Karelyn Drive, JOYNER QLD 4500
DA/3594/2004/DA/5	10101/2004/COMB/DA	APPLICATION FOR COMBINED MATERIAL CHANGE OF USE AND RECONFIGURATION OF A LOT SITUATED AT 46 GORDONS CROSSING ROAD, JOYNER ON LAND DESCRIBED AS LOT 181 ON S31139, PARISH OF WARNER.	18-Mar-04	Approved	22-Aug-05	Approved	140	59 Karelyn Drive, JOYNER QLD 4500
DA/3594/2004/DA/5	10101/2004/COMB/DA	APPLICATION FOR COMBINED MATERIAL CHANGE OF USE AND RECONFIGURATION OF A LOT SITUATED AT 46 GORDONS CROSSING ROAD, JOYNER ON LAND DESCRIBED AS LOT 181 ON S31139, PARISH OF WARNER.	18-Mar-04	Approved	22-Aug-05	Approved	140	60 Karelyn Drive, JOYNER QLD 4500
DA/3594/2004/DA/5	10101/2004/COMB/DA	APPLICATION FOR COMBINED MATERIAL CHANGE OF USE AND RECONFIGURATION OF A LOT SITUATED AT 46 GORDONS CROSSING ROAD, JOYNER ON LAND DESCRIBED AS LOT 181 ON S31139, PARISH OF WARNER.	18-Mar-04	Approved	22-Aug-05	Approved	140	61 Karelyn Drive, JOYNER QLD 4500

**List of all DA Approvals since 01/01/2003 where Lots > 4 as at 01/09/2011 with Addresses**

Application Number	Old Application Ref	Description	Lodged	Status	Decided	Decision	#Lots	Address
DA/3594/2004/DA/5	10101/2004/COMB/DA	APPLICATION FOR COMBINED MATERIAL CHANGE OF USE AND RECONFIGURATION OF A LOT SITUATED AT 46 GORDONS CROSSING ROAD, JOYNER ON LAND DESCRIBED AS LOT 181 ON S31139, PARISH OF WARNER.	18-Mar-04	Approved	22-Aug-05	Approved	140	62 Karelyn Drive, JOYNER QLD 4500
DA/3594/2004/DA/5	10101/2004/COMB/DA	APPLICATION FOR COMBINED MATERIAL CHANGE OF USE AND RECONFIGURATION OF A LOT SITUATED AT 46 GORDONS CROSSING ROAD, JOYNER ON LAND DESCRIBED AS LOT 181 ON S31139, PARISH OF WARNER.	18-Mar-04	Approved	22-Aug-05	Approved	140	64 Karelyn Drive, JOYNER QLD 4500
DA/3594/2004/DA/5	10101/2004/COMB/DA	APPLICATION FOR COMBINED MATERIAL CHANGE OF USE AND RECONFIGURATION OF A LOT SITUATED AT 46 GORDONS CROSSING ROAD, JOYNER ON LAND DESCRIBED AS LOT 181 ON S31139, PARISH OF WARNER.	18-Mar-04	Approved	22-Aug-05	Approved	140	66 Karelyn Drive, JOYNER QLD 4500
DA/3594/2004/DA/5	10101/2004/COMB/DA	APPLICATION FOR COMBINED MATERIAL CHANGE OF USE AND RECONFIGURATION OF A LOT SITUATED AT 46 GORDONS CROSSING ROAD, JOYNER ON LAND DESCRIBED AS LOT 181 ON S31139, PARISH OF WARNER.	18-Mar-04	Approved	22-Aug-05	Approved	140	68 Karelyn Drive, JOYNER QLD 4500

**List of all DA Approvals since 01/01/2003 where Lots > 4 as at 01/09/2011 with Addresses**

Application Number	Old Application Ref	Description	Lodged	Status	Decided	Decision	#Lots	Address
DA/3594/2004/DA/5	10101/2004/COMB/DA	APPLICATION FOR COMBINED MATERIAL CHANGE OF USE AND RECONFIGURATION OF A LOT SITUATED AT 46 GORDONS CROSSING ROAD, JOYNER ON LAND DESCRIBED AS LOT 181 ON S31139, PARISH OF WARNER.	18-Mar-04	Approved	22-Aug-05	Approved	140	70 Karelyn Drive, JOYNER QLD 4500
DA/3594/2004/DA/5	10101/2004/COMB/DA	APPLICATION FOR COMBINED MATERIAL CHANGE OF USE AND RECONFIGURATION OF A LOT SITUATED AT 46 GORDONS CROSSING ROAD, JOYNER ON LAND DESCRIBED AS LOT 181 ON S31139, PARISH OF WARNER.	18-Mar-04	Approved	22-Aug-05	Approved	140	72 Karelyn Drive, JOYNER QLD 4500
DA/3594/2004/DA/5	10101/2004/COMB/DA	APPLICATION FOR COMBINED MATERIAL CHANGE OF USE AND RECONFIGURATION OF A LOT SITUATED AT 46 GORDONS CROSSING ROAD, JOYNER ON LAND DESCRIBED AS LOT 181 ON S31139, PARISH OF WARNER.	18-Mar-04	Approved	22-Aug-05	Approved	140	Access Restriction Strip April Court, JOYNER QLD 4500
DA/3594/2004/DA/5	10101/2004/COMB/DA	APPLICATION FOR COMBINED MATERIAL CHANGE OF USE AND RECONFIGURATION OF A LOT SITUATED AT 46 GORDONS CROSSING ROAD, JOYNER ON LAND DESCRIBED AS LOT 181 ON S31139, PARISH OF WARNER.	18-Mar-04	Approved	22-Aug-05	Approved	140	Access Restriction Strip Karelyn Drive, JOYNER QLD 4500

**List of all DA Approvals since 01/01/2003 where Lots > 4 as at 01/09/2011 with Addresses**

Application Number	Old Application Ref	Description	Lodged	Status	Decided	Decision	#Lots	Address
DA/3594/2004/DA/5	10101/2004/COMB/DA	APPLICATION FOR COMBINED MATERIAL CHANGE OF USE AND RECONFIGURATION OF A LOT SITUATED AT 46 GORDONS CROSSING ROAD, JOYNER ON LAND DESCRIBED AS LOT 181 ON S31139, PARISH OF WARNER.	18-Mar-04	Approved	22-Aug-05	Approved	140	Lot 500 Karelyn DriveJOYNER QLD 4500
DA/3594/2004/DA/5	10101/2004/COMB/DA	APPLICATION FOR COMBINED MATERIAL CHANGE OF USE AND RECONFIGURATION OF A LOT SITUATED AT 46 GORDONS CROSSING ROAD, JOYNER ON LAND DESCRIBED AS LOT 181 ON S31139, PARISH OF WARNER.	18-Mar-04	Approved	22-Aug-05	Approved	140	Wright Reserve Karelyn Drive, JOYNER QLD 4500
DA/4137/2003/DA/4	10181/2003/COMB/DA	PROPOSED RESIDENTIAL SUBDIVISION AT 11 IRA BUCKBY ROAD, WARNER	25-Jul-03	Approved	17-Nov-03	Approved	40	1 Lacewood Circuit, WARNER QLD 4500
DA/4137/2003/DA/4	10181/2003/COMB/DA	PROPOSED RESIDENTIAL SUBDIVISION AT 11 IRA BUCKBY ROAD, WARNER	25-Jul-03	Approved	17-Nov-03	Approved	40	1 Morinda Court, WARNER QLD 4500
DA/4137/2003/DA/4	10181/2003/COMB/DA	PROPOSED RESIDENTIAL SUBDIVISION AT 11 IRA BUCKBY ROAD, WARNER	25-Jul-03	Approved	17-Nov-03	Approved	40	11 Lacewood Circuit, WARNER QLD 4500
DA/4137/2003/DA/4	10181/2003/COMB/DA	PROPOSED RESIDENTIAL SUBDIVISION AT 11 IRA BUCKBY ROAD, WARNER	25-Jul-03	Approved	17-Nov-03	Approved	40	15 Lacewood Circuit, WARNER QLD 4500
DA/4137/2003/DA/4	10181/2003/COMB/DA	PROPOSED RESIDENTIAL SUBDIVISION AT 11 IRA BUCKBY ROAD, WARNER	25-Jul-03	Approved	17-Nov-03	Approved	40	17 Lacewood Circuit, WARNER QLD 4500



**List of all DA Approvals since 01/01/2003 where Lots > 4 as at 01/09/2011 with Addresses**

Application Number	Old Application Ref	Description	Lodged	Status	Decided	Decision	#Lots	Address
DA/4137/2003/DA/4	10181/2003/COMB/DA	PROPOSED RESIDENTIAL SUBDIVISION AT 11 IRA BUCKBY ROAD, WARNER	25-Jul-03	Approved	17-Nov-03	Approved	40	18 Lacewood Circuit, WARNER QLD 4500
DA/4137/2003/DA/4	10181/2003/COMB/DA	PROPOSED RESIDENTIAL SUBDIVISION AT 11 IRA BUCKBY ROAD, WARNER	25-Jul-03	Approved	17-Nov-03	Approved	40	19 Lacewood Circuit, WARNER QLD 4500
DA/4137/2003/DA/4	10181/2003/COMB/DA	PROPOSED RESIDENTIAL SUBDIVISION AT 11 IRA BUCKBY ROAD, WARNER	25-Jul-03	Approved	17-Nov-03	Approved	40	2 Morinda Court, WARNER QLD 4500
DA/4137/2003/DA/4	10181/2003/COMB/DA	PROPOSED RESIDENTIAL SUBDIVISION AT 11 IRA BUCKBY ROAD, WARNER	25-Jul-03	Approved	17-Nov-03	Approved	40	20 Lacewood Circuit, WARNER QLD 4500
DA/4137/2003/DA/4	10181/2003/COMB/DA	PROPOSED RESIDENTIAL SUBDIVISION AT 11 IRA BUCKBY ROAD, WARNER	25-Jul-03	Approved	17-Nov-03	Approved	40	21 Lacewood Circuit, WARNER QLD 4500
DA/4137/2003/DA/4	10181/2003/COMB/DA	PROPOSED RESIDENTIAL SUBDIVISION AT 11 IRA BUCKBY ROAD, WARNER	25-Jul-03	Approved	17-Nov-03	Approved	40	22 Lacewood Circuit, WARNER QLD 4500
DA/4137/2003/DA/4	10181/2003/COMB/DA	PROPOSED RESIDENTIAL SUBDIVISION AT 11 IRA BUCKBY ROAD, WARNER	25-Jul-03	Approved	17-Nov-03	Approved	40	23 Lacewood Circuit, WARNER QLD 4500
DA/4137/2003/DA/4	10181/2003/COMB/DA	PROPOSED RESIDENTIAL SUBDIVISION AT 11 IRA BUCKBY ROAD, WARNER	25-Jul-03	Approved	17-Nov-03	Approved	40	24 Lacewood Circuit, WARNER QLD 4500
DA/4137/2003/DA/4	10181/2003/COMB/DA	PROPOSED RESIDENTIAL SUBDIVISION AT 11 IRA BUCKBY ROAD, WARNER	25-Jul-03	Approved	17-Nov-03	Approved	40	25 Lacewood Circuit, WARNER QLD 4500
DA/4137/2003/DA/4	10181/2003/COMB/DA	PROPOSED RESIDENTIAL SUBDIVISION AT 11 IRA BUCKBY ROAD, WARNER	25-Jul-03	Approved	17-Nov-03	Approved	40	26 Lacewood Circuit, WARNER QLD 4500

**List of all DA Approvals since 01/01/2003 where Lots > 4 as at 01/09/2011 with Addresses**

Application Number	Old Application Ref	Description	Lodged	Status	Decided	Decision	#Lots	Address
DA/4137/2003/DA/4	10181/2003/COMB/DA	PROPOSED RESIDENTIAL SUBDIVISION AT 11 IRA BUCKBY ROAD, WARNER	25-Jul-03	Approved	17-Nov-03	Approved	40	27 Lacewood Circuit, WARNER QLD 4500
DA/4137/2003/DA/4	10181/2003/COMB/DA	PROPOSED RESIDENTIAL SUBDIVISION AT 11 IRA BUCKBY ROAD, WARNER	25-Jul-03	Approved	17-Nov-03	Approved	40	28 Lacewood Circuit, WARNER QLD 4500
DA/4137/2003/DA/4	10181/2003/COMB/DA	PROPOSED RESIDENTIAL SUBDIVISION AT 11 IRA BUCKBY ROAD, WARNER	25-Jul-03	Approved	17-Nov-03	Approved	40	29 Lacewood Circuit, WARNER QLD 4500
DA/4137/2003/DA/4	10181/2003/COMB/DA	PROPOSED RESIDENTIAL SUBDIVISION AT 11 IRA BUCKBY ROAD, WARNER	25-Jul-03	Approved	17-Nov-03	Approved	40	3 Lacewood Circuit, WARNER QLD 4500
DA/4137/2003/DA/4	10181/2003/COMB/DA	PROPOSED RESIDENTIAL SUBDIVISION AT 11 IRA BUCKBY ROAD, WARNER	25-Jul-03	Approved	17-Nov-03	Approved	40	3 Morinda Court, WARNER QLD 4500
DA/4137/2003/DA/4	10181/2003/COMB/DA	PROPOSED RESIDENTIAL SUBDIVISION AT 11 IRA BUCKBY ROAD, WARNER	25-Jul-03	Approved	17-Nov-03	Approved	40	30 Lacewood Circuit, WARNER QLD 4500
DA/4137/2003/DA/4	10181/2003/COMB/DA	PROPOSED RESIDENTIAL SUBDIVISION AT 11 IRA BUCKBY ROAD, WARNER	25-Jul-03	Approved	17-Nov-03	Approved	40	30 Oakwood Road, WARNER QLD 4500
DA/4137/2003/DA/4	10181/2003/COMB/DA	PROPOSED RESIDENTIAL SUBDIVISION AT 11 IRA BUCKBY ROAD, WARNER	25-Jul-03	Approved	17-Nov-03	Approved	40	31 Lacewood Circuit, WARNER QLD 4500
DA/4137/2003/DA/4	10181/2003/COMB/DA	PROPOSED RESIDENTIAL SUBDIVISION AT 11 IRA BUCKBY ROAD, WARNER	25-Jul-03	Approved	17-Nov-03	Approved	40	32 Lacewood Circuit, WARNER QLD 4500
DA/4137/2003/DA/4	10181/2003/COMB/DA	PROPOSED RESIDENTIAL SUBDIVISION AT 11 IRA BUCKBY ROAD, WARNER	25-Jul-03	Approved	17-Nov-03	Approved	40	34 Lacewood Circuit, WARNER QLD 4500

**List of all DA Approvals since 01/01/2003 where Lots > 4 as at 01/09/2011 with Addresses**

<b>Application Number</b>	<b>Old Application Ref</b>	<b>Description</b>	<b>Lodged</b>	<b>Status</b>	<b>Decided</b>	<b>Decision</b>	<b>#Lots</b>	<b>Address</b>
DA/4137/2003/DA/4	10181/2003/COMB/DA	PROPOSED RESIDENTIAL SUBDIVISION AT 11 IRA BUCKBY ROAD, WARNER	25-Jul-03	Approved	17-Nov-03	Approved	40	34 Oakwood Road, WARNER QLD 4500
DA/4137/2003/DA/4	10181/2003/COMB/DA	PROPOSED RESIDENTIAL SUBDIVISION AT 11 IRA BUCKBY ROAD, WARNER	25-Jul-03	Approved	17-Nov-03	Approved	40	36 Lacewood Circuit, WARNER QLD 4500
DA/4137/2003/DA/4	10181/2003/COMB/DA	PROPOSED RESIDENTIAL SUBDIVISION AT 11 IRA BUCKBY ROAD, WARNER	25-Jul-03	Approved	17-Nov-03	Approved	40	36 Oakwood Road, WARNER QLD 4500
DA/4137/2003/DA/4	10181/2003/COMB/DA	PROPOSED RESIDENTIAL SUBDIVISION AT 11 IRA BUCKBY ROAD, WARNER	25-Jul-03	Approved	17-Nov-03	Approved	40	38 Lacewood Circuit, WARNER QLD 4500
DA/4137/2003/DA/4	10181/2003/COMB/DA	PROPOSED RESIDENTIAL SUBDIVISION AT 11 IRA BUCKBY ROAD, WARNER	25-Jul-03	Approved	17-Nov-03	Approved	40	38 Oakwood Road, WARNER QLD 4500
DA/4137/2003/DA/4	10181/2003/COMB/DA	PROPOSED RESIDENTIAL SUBDIVISION AT 11 IRA BUCKBY ROAD, WARNER	25-Jul-03	Approved	17-Nov-03	Approved	40	4 Morinda Court, WARNER QLD 4500
DA/4137/2003/DA/4	10181/2003/COMB/DA	PROPOSED RESIDENTIAL SUBDIVISION AT 11 IRA BUCKBY ROAD, WARNER	25-Jul-03	Approved	17-Nov-03	Approved	40	40 Lacewood Circuit, WARNER QLD 4500
DA/4137/2003/DA/4	10181/2003/COMB/DA	PROPOSED RESIDENTIAL SUBDIVISION AT 11 IRA BUCKBY ROAD, WARNER	25-Jul-03	Approved	17-Nov-03	Approved	40	40 Oakwood Road, WARNER QLD 4500
DA/4137/2003/DA/4	10181/2003/COMB/DA	PROPOSED RESIDENTIAL SUBDIVISION AT 11 IRA BUCKBY ROAD, WARNER	25-Jul-03	Approved	17-Nov-03	Approved	40	42 Lacewood Circuit, WARNER QLD 4500
DA/4137/2003/DA/4	10181/2003/COMB/DA	PROPOSED RESIDENTIAL SUBDIVISION AT 11 IRA BUCKBY ROAD, WARNER	25-Jul-03	Approved	17-Nov-03	Approved	40	5 Lacewood Circuit, WARNER QLD 4500

**List of all DA Approvals since 01/01/2003 where Lots > 4 as at 01/09/2011 with Addresses**

Application Number	Old Application Ref	Description	Lodged	Status	Decided	Decision	#Lots	Address
DA/4137/2003/DA/4	10181/2003/COMB/DA	PROPOSED RESIDENTIAL SUBDIVISION AT 11 IRA BUCKBY ROAD, WARNER	25-Jul-03	Approved	17-Nov-03	Approved	40	5 Morinda Court, WARNER QLD 4500
DA/4137/2003/DA/4	10181/2003/COMB/DA	PROPOSED RESIDENTIAL SUBDIVISION AT 11 IRA BUCKBY ROAD, WARNER	25-Jul-03	Approved	17-Nov-03	Approved	40	6 Morinda Court, WARNER QLD 4500
DA/4137/2003/DA/4	10181/2003/COMB/DA	PROPOSED RESIDENTIAL SUBDIVISION AT 11 IRA BUCKBY ROAD, WARNER	25-Jul-03	Approved	17-Nov-03	Approved	40	7 Lacewood Circuit, WARNER QLD 4500
DA/4137/2003/DA/4	10181/2003/COMB/DA	PROPOSED RESIDENTIAL SUBDIVISION AT 11 IRA BUCKBY ROAD, WARNER	25-Jul-03	Approved	17-Nov-03	Approved	40	7 Morinda Court, WARNER QLD 4500
DA/4137/2003/DA/4	10181/2003/COMB/DA	PROPOSED RESIDENTIAL SUBDIVISION AT 11 IRA BUCKBY ROAD, WARNER	25-Jul-03	Approved	17-Nov-03	Approved	40	9 Lacewood Circuit, WARNER QLD 4500
DA/4137/2003/DA/4	10181/2003/COMB/DA	PROPOSED RESIDENTIAL SUBDIVISION AT 11 IRA BUCKBY ROAD, WARNER	25-Jul-03	Approved	17-Nov-03	Approved	40	Lot 2 Lacewood CircuitWARNER QLD 4500
DA/20106/2008/DA	11571/2008/COMB/DA	APPLICATION FOR COMBINED MATERIAL CHANGE OF USE AND RECONFIGURING A LOT SITUATED AT LOT 2 BRAYS ROAD, GRIFFIN ON LAND DESCRIBED AS LOT 2 RP165068 - STAGE 7 FRESHWATER ESTATE	29-Feb-08	Appeal Period Suspende d	09-Jan-09	Approved	22	30 Tarragon Parade, GRIFFIN QLD 4503

**List of all DA Approvals since 01/01/2003 where Lots > 4 as at 01/09/2011 with Addresses**

Application Number	Old Application Ref	Description	Lodged	Status	Decided	Decision	#Lots	Address
DA/20106/2008/DA	11571/2008/COMB/DA	APPLICATION FOR COMBINED MATERIAL CHANGE OF USE AND RECONFIGURING A LOT SITUATED AT LOT 2 BRAYS ROAD, GRIFFIN ON LAND DESCRIBED AS LOT 2 RP165068 - STAGE 7 FRESHWATER ESTATE	29-Feb-08	Appeal Period Suspende d	09-Jan-09	Approved	22	32 Tarragon Parade, GRIFFIN QLD 4503
DA/20106/2008/DA	11571/2008/COMB/DA	APPLICATION FOR COMBINED MATERIAL CHANGE OF USE AND RECONFIGURING A LOT SITUATED AT LOT 2 BRAYS ROAD, GRIFFIN ON LAND DESCRIBED AS LOT 2 RP165068 - STAGE 7 FRESHWATER ESTATE	29-Feb-08	Appeal Period Suspende d	09-Jan-09	Approved	22	34 Tarragon Parade, GRIFFIN QLD 4503
DA/20106/2008/DA	11571/2008/COMB/DA	APPLICATION FOR COMBINED MATERIAL CHANGE OF USE AND RECONFIGURING A LOT SITUATED AT LOT 2 BRAYS ROAD, GRIFFIN ON LAND DESCRIBED AS LOT 2 RP165068 - STAGE 7 FRESHWATER ESTATE	29-Feb-08	Appeal Period Suspende d	09-Jan-09	Approved	22	35 Tarragon Parade, GRIFFIN QLD 4503
DA/20106/2008/DA	11571/2008/COMB/DA	APPLICATION FOR COMBINED MATERIAL CHANGE OF USE AND RECONFIGURING A LOT SITUATED AT LOT 2 BRAYS ROAD, GRIFFIN ON LAND DESCRIBED AS LOT 2 RP165068 - STAGE 7 FRESHWATER ESTATE	29-Feb-08	Appeal Period Suspende d	09-Jan-09	Approved	22	36 Tarragon Parade, GRIFFIN QLD 4503

**List of all DA Approvals since 01/01/2003 where Lots > 4 as at 01/09/2011 with Addresses**

Application Number	Old Application Ref	Description	Lodged	Status	Decided	Decision	#Lots	Address
DA/20106/2008/DA	11571/2008/COMB/DA	APPLICATION FOR COMBINED MATERIAL CHANGE OF USE AND RECONFIGURING A LOT SITUATED AT LOT 2 BRAYS ROAD, GRIFFIN ON LAND DESCRIBED AS LOT 2 RP165068 - STAGE 7 FRESHWATER ESTATE	29-Feb-08	Appeal Period Suspende d	09-Jan-09	Approved	22	37 Tarragon Parade, GRIFFIN QLD 4503
DA/20106/2008/DA	11571/2008/COMB/DA	APPLICATION FOR COMBINED MATERIAL CHANGE OF USE AND RECONFIGURING A LOT SITUATED AT LOT 2 BRAYS ROAD, GRIFFIN ON LAND DESCRIBED AS LOT 2 RP165068 - STAGE 7 FRESHWATER ESTATE	29-Feb-08	Appeal Period Suspende d	09-Jan-09	Approved	22	38 Tarragon Parade, GRIFFIN QLD 4503
DA/20106/2008/DA	11571/2008/COMB/DA	APPLICATION FOR COMBINED MATERIAL CHANGE OF USE AND RECONFIGURING A LOT SITUATED AT LOT 2 BRAYS ROAD, GRIFFIN ON LAND DESCRIBED AS LOT 2 RP165068 - STAGE 7 FRESHWATER ESTATE	29-Feb-08	Appeal Period Suspende d	09-Jan-09	Approved	22	39 Tarragon Parade, GRIFFIN QLD 4503
DA/20106/2008/DA	11571/2008/COMB/DA	APPLICATION FOR COMBINED MATERIAL CHANGE OF USE AND RECONFIGURING A LOT SITUATED AT LOT 2 BRAYS ROAD, GRIFFIN ON LAND DESCRIBED AS LOT 2 RP165068 - STAGE 7 FRESHWATER ESTATE	29-Feb-08	Appeal Period Suspende d	09-Jan-09	Approved	22	40 Tarragon Parade, GRIFFIN QLD 4503

**List of all DA Approvals since 01/01/2003 where Lots > 4 as at 01/09/2011 with Addresses**

Application Number	Old Application Ref	Description	Lodged	Status	Decided	Decision	#Lots	Address
DA/20106/2008/DA	11571/2008/COMB/DA	APPLICATION FOR COMBINED MATERIAL CHANGE OF USE AND RECONFIGURING A LOT SITUATED AT LOT 2 BRAYS ROAD, GRIFFIN ON LAND DESCRIBED AS LOT 2 RP165068 - STAGE 7 FRESHWATER ESTATE	29-Feb-08	Appeal Period Suspende d	09-Jan-09	Approved	22	41 Tarragon Parade, GRIFFIN QLD 4503
DA/20106/2008/DA	11571/2008/COMB/DA	APPLICATION FOR COMBINED MATERIAL CHANGE OF USE AND RECONFIGURING A LOT SITUATED AT LOT 2 BRAYS ROAD, GRIFFIN ON LAND DESCRIBED AS LOT 2 RP165068 - STAGE 7 FRESHWATER ESTATE	29-Feb-08	Appeal Period Suspende d	09-Jan-09	Approved	22	42 Tarragon Parade, GRIFFIN QLD 4503
DA/20106/2008/DA	11571/2008/COMB/DA	APPLICATION FOR COMBINED MATERIAL CHANGE OF USE AND RECONFIGURING A LOT SITUATED AT LOT 2 BRAYS ROAD, GRIFFIN ON LAND DESCRIBED AS LOT 2 RP165068 - STAGE 7 FRESHWATER ESTATE	29-Feb-08	Appeal Period Suspende d	09-Jan-09	Approved	22	43 Tarragon Parade, GRIFFIN QLD 4503
DA/20106/2008/DA	11571/2008/COMB/DA	APPLICATION FOR COMBINED MATERIAL CHANGE OF USE AND RECONFIGURING A LOT SITUATED AT LOT 2 BRAYS ROAD, GRIFFIN ON LAND DESCRIBED AS LOT 2 RP165068 - STAGE 7 FRESHWATER ESTATE	29-Feb-08	Appeal Period Suspende d	09-Jan-09	Approved	22	44 Tarragon Parade, GRIFFIN QLD 4503



**List of all DA Approvals since 01/01/2003 where Lots > 4 as at 01/09/2011 with Addresses**

<b>Application Number</b>	<b>Old Application Ref</b>	<b>Description</b>	<b>Lodged</b>	<b>Status</b>	<b>Decided</b>	<b>Decision</b>	<b>#Lots</b>	<b>Address</b>
DA/20106/2008/DA	11571/2008/COMB/DA	APPLICATION FOR COMBINED MATERIAL CHANGE OF USE AND RECONFIGURING A LOT SITUATED AT LOT 2 BRAYS ROAD, GRIFFIN ON LAND DESCRIBED AS LOT 2 RP165068 - STAGE 7 FRESHWATER ESTATE	29-Feb-08	Appeal Period Suspende d	09-Jan-09	Approved	22	45 Tarragon Parade, GRIFFIN QLD 4503
DA/20106/2008/DA	11571/2008/COMB/DA	APPLICATION FOR COMBINED MATERIAL CHANGE OF USE AND RECONFIGURING A LOT SITUATED AT LOT 2 BRAYS ROAD, GRIFFIN ON LAND DESCRIBED AS LOT 2 RP165068 - STAGE 7 FRESHWATER ESTATE	29-Feb-08	Appeal Period Suspende d	09-Jan-09	Approved	22	46 Tarragon Parade, GRIFFIN QLD 4503
DA/20106/2008/DA	11571/2008/COMB/DA	APPLICATION FOR COMBINED MATERIAL CHANGE OF USE AND RECONFIGURING A LOT SITUATED AT LOT 2 BRAYS ROAD, GRIFFIN ON LAND DESCRIBED AS LOT 2 RP165068 - STAGE 7 FRESHWATER ESTATE	29-Feb-08	Appeal Period Suspende d	09-Jan-09	Approved	22	47 Tarragon Parade, GRIFFIN QLD 4503
DA/20106/2008/DA	11571/2008/COMB/DA	APPLICATION FOR COMBINED MATERIAL CHANGE OF USE AND RECONFIGURING A LOT SITUATED AT LOT 2 BRAYS ROAD, GRIFFIN ON LAND DESCRIBED AS LOT 2 RP165068 - STAGE 7 FRESHWATER ESTATE	29-Feb-08	Appeal Period Suspende d	09-Jan-09	Approved	22	48 Tarragon Parade, GRIFFIN QLD 4503

**List of all DA Approvals since 01/01/2003 where Lots > 4 as at 01/09/2011 with Addresses**

Application Number	Old Application Ref	Description	Lodged	Status	Decided	Decision	#Lots	Address
DA/20106/2008/DA	11571/2008/COMB/DA	APPLICATION FOR COMBINED MATERIAL CHANGE OF USE AND RECONFIGURING A LOT SITUATED AT LOT 2 BRAYS ROAD, GRIFFIN ON LAND DESCRIBED AS LOT 2 RP165068 - STAGE 7 FRESHWATER ESTATE	29-Feb-08	Appeal Period Suspende d	09-Jan-09	Approved	22	49 Tarragon Parade, GRIFFIN QLD 4503
DA/20106/2008/DA	11571/2008/COMB/DA	APPLICATION FOR COMBINED MATERIAL CHANGE OF USE AND RECONFIGURING A LOT SITUATED AT LOT 2 BRAYS ROAD, GRIFFIN ON LAND DESCRIBED AS LOT 2 RP165068 - STAGE 7 FRESHWATER ESTATE	29-Feb-08	Appeal Period Suspende d	09-Jan-09	Approved	22	50 Tarragon Parade, GRIFFIN QLD 4503
DA/20106/2008/DA	11571/2008/COMB/DA	APPLICATION FOR COMBINED MATERIAL CHANGE OF USE AND RECONFIGURING A LOT SITUATED AT LOT 2 BRAYS ROAD, GRIFFIN ON LAND DESCRIBED AS LOT 2 RP165068 - STAGE 7 FRESHWATER ESTATE	29-Feb-08	Appeal Period Suspende d	09-Jan-09	Approved	22	51 Tarragon Parade, GRIFFIN QLD 4503
DA/20106/2008/DA	11571/2008/COMB/DA	APPLICATION FOR COMBINED MATERIAL CHANGE OF USE AND RECONFIGURING A LOT SITUATED AT LOT 2 BRAYS ROAD, GRIFFIN ON LAND DESCRIBED AS LOT 2 RP165068 - STAGE 7 FRESHWATER ESTATE	29-Feb-08	Appeal Period Suspende d	09-Jan-09	Approved	22	53 Tarragon Parade, GRIFFIN QLD 4503

**List of all DA Approvals since 01/01/2003 where Lots > 4 as at 01/09/2011 with Addresses**

Application Number	Old Application Ref	Description	Lodged	Status	Decided	Decision	#Lots	Address
DA/20106/2008/DA	11571/2008/COMB/DA	APPLICATION FOR COMBINED MATERIAL CHANGE OF USE AND RECONFIGURING A LOT SITUATED AT LOT 2 BRAYS ROAD, GRIFFIN ON LAND DESCRIBED AS LOT 2 RP165068 - STAGE 7 FRESHWATER ESTATE	29-Feb-08	Appeal Period Suspende d	09-Jan-09	Approved	22	55 Tarragon Parade, GRIFFIN QLD 4503
DA/20106/2008/DA	11571/2008/COMB/DA	APPLICATION FOR COMBINED MATERIAL CHANGE OF USE AND RECONFIGURING A LOT SITUATED AT LOT 2 BRAYS ROAD, GRIFFIN ON LAND DESCRIBED AS LOT 2 RP165068 - STAGE 7 FRESHWATER ESTATE	29-Feb-08	Appeal Period Suspende d	09-Jan-09	Approved	22	Lot 2 Brays RoadGRIFFIN QLD 4503
DA/20106/2008/DA	11571/2008/COMB/DA	APPLICATION FOR COMBINED MATERIAL CHANGE OF USE AND RECONFIGURING A LOT SITUATED AT LOT 2 BRAYS ROAD, GRIFFIN ON LAND DESCRIBED AS LOT 2 RP165068 - STAGE 7 FRESHWATER ESTATE	29-Feb-08	Appeal Period Suspende d	09-Jan-09	Approved	22	Lot 999 Lavender DriveGRIFFIN QLD 4503
DA/20106/2008/DA	11571/2008/COMB/DA	APPLICATION FOR COMBINED MATERIAL CHANGE OF USE AND RECONFIGURING A LOT SITUATED AT LOT 2 BRAYS ROAD, GRIFFIN ON LAND DESCRIBED AS LOT 2 RP165068 - STAGE 7 FRESHWATER ESTATE	29-Feb-08	Appeal Period Suspende d	09-Jan-09	Approved	22	Lot 999 Tarragon ParadeGRIFFIN QLD 4503

**List of all DA Approvals since 01/01/2003 where Lots > 4 as at 01/09/2011 with Addresses**

Application Number	Old Application Ref	Description	Lodged	Status	Decided	Decision	#Lots	Address
DA/20110/2008/DA	11572/2008/COMB/DA	APPLICATION FOR COMBINED MATERIAL CHANGE OF USE & RECONFIGURING A LOT SITUATED AT LOT 2 BRAYS ROAD, GRIFFIN ON LAND DESCRIBED AS LOT 2 ON RP165068 - STAGE 3 FRESHWATER ESTATE	29-Feb-08	Approved	22-Dec-08	Approved	32	1 Oregano Close, GRIFFIN QLD 4503
DA/20110/2008/DA	11572/2008/COMB/DA	APPLICATION FOR COMBINED MATERIAL CHANGE OF USE & RECONFIGURING A LOT SITUATED AT LOT 2 BRAYS ROAD, GRIFFIN ON LAND DESCRIBED AS LOT 2 ON RP165068 - STAGE 3 FRESHWATER ESTATE	29-Feb-08	Approved	22-Dec-08	Approved	32	1 Tarragon Parade, GRIFFIN QLD 4503
DA/20110/2008/DA	11572/2008/COMB/DA	APPLICATION FOR COMBINED MATERIAL CHANGE OF USE & RECONFIGURING A LOT SITUATED AT LOT 2 BRAYS ROAD, GRIFFIN ON LAND DESCRIBED AS LOT 2 ON RP165068 - STAGE 3 FRESHWATER ESTATE	29-Feb-08	Approved	22-Dec-08	Approved	32	10 Oregano Close, GRIFFIN QLD 4503
DA/20110/2008/DA	11572/2008/COMB/DA	APPLICATION FOR COMBINED MATERIAL CHANGE OF USE & RECONFIGURING A LOT SITUATED AT LOT 2 BRAYS ROAD, GRIFFIN ON LAND DESCRIBED AS LOT 2 ON RP165068 - STAGE 3 FRESHWATER ESTATE	29-Feb-08	Approved	22-Dec-08	Approved	32	11 Oregano Close, GRIFFIN QLD 4503

**List of all DA Approvals since 01/01/2003 where Lots > 4 as at 01/09/2011 with Addresses**

Application Number	Old Application Ref	Description	Lodged	Status	Decided	Decision	#Lots	Address
DA/20110/2008/DA	11572/2008/COMB/DA	APPLICATION FOR COMBINED MATERIAL CHANGE OF USE & RECONFIGURING A LOT SITUATED AT LOT 2 BRAYS ROAD, GRIFFIN ON LAND DESCRIBED AS LOT 2 ON RP165068 - STAGE 3 FRESHWATER ESTATE	29-Feb-08	Approved	22-Dec-08	Approved	32	11 Tarragon Parade, GRIFFIN QLD 4503
DA/20110/2008/DA	11572/2008/COMB/DA	APPLICATION FOR COMBINED MATERIAL CHANGE OF USE & RECONFIGURING A LOT SITUATED AT LOT 2 BRAYS ROAD, GRIFFIN ON LAND DESCRIBED AS LOT 2 ON RP165068 - STAGE 3 FRESHWATER ESTATE	29-Feb-08	Approved	22-Dec-08	Approved	32	11A Oregano Close, GRIFFIN QLD 4503
DA/20110/2008/DA	11572/2008/COMB/DA	APPLICATION FOR COMBINED MATERIAL CHANGE OF USE & RECONFIGURING A LOT SITUATED AT LOT 2 BRAYS ROAD, GRIFFIN ON LAND DESCRIBED AS LOT 2 ON RP165068 - STAGE 3 FRESHWATER ESTATE	29-Feb-08	Approved	22-Dec-08	Approved	32	12 Oregano Close, GRIFFIN QLD 4503
DA/20110/2008/DA	11572/2008/COMB/DA	APPLICATION FOR COMBINED MATERIAL CHANGE OF USE & RECONFIGURING A LOT SITUATED AT LOT 2 BRAYS ROAD, GRIFFIN ON LAND DESCRIBED AS LOT 2 ON RP165068 - STAGE 3 FRESHWATER ESTATE	29-Feb-08	Approved	22-Dec-08	Approved	32	14 Oregano Close, GRIFFIN QLD 4503

**List of all DA Approvals since 01/01/2003 where Lots > 4 as at 01/09/2011 with Addresses**

Application Number	Old Application Ref	Description	Lodged	Status	Decided	Decision	#Lots	Address
DA/20110/2008/DA	11572/2008/COMB/DA	APPLICATION FOR COMBINED MATERIAL CHANGE OF USE & RECONFIGURING A LOT SITUATED AT LOT 2 BRAYS ROAD, GRIFFIN ON LAND DESCRIBED AS LOT 2 ON RP165068 - STAGE 3 FRESHWATER ESTATE	29-Feb-08	Approved	22-Dec-08	Approved	32	15 Oregano Close, GRIFFIN QLD 4503
DA/20110/2008/DA	11572/2008/COMB/DA	APPLICATION FOR COMBINED MATERIAL CHANGE OF USE & RECONFIGURING A LOT SITUATED AT LOT 2 BRAYS ROAD, GRIFFIN ON LAND DESCRIBED AS LOT 2 ON RP165068 - STAGE 3 FRESHWATER ESTATE	29-Feb-08	Approved	22-Dec-08	Approved	32	17 Oregano Close, GRIFFIN QLD 4503
DA/20110/2008/DA	11572/2008/COMB/DA	APPLICATION FOR COMBINED MATERIAL CHANGE OF USE & RECONFIGURING A LOT SITUATED AT LOT 2 BRAYS ROAD, GRIFFIN ON LAND DESCRIBED AS LOT 2 ON RP165068 - STAGE 3 FRESHWATER ESTATE	29-Feb-08	Approved	22-Dec-08	Approved	32	19 Oregano Close, GRIFFIN QLD 4503
DA/20110/2008/DA	11572/2008/COMB/DA	APPLICATION FOR COMBINED MATERIAL CHANGE OF USE & RECONFIGURING A LOT SITUATED AT LOT 2 BRAYS ROAD, GRIFFIN ON LAND DESCRIBED AS LOT 2 ON RP165068 - STAGE 3 FRESHWATER ESTATE	29-Feb-08	Approved	22-Dec-08	Approved	32	2 Oregano Close, GRIFFIN QLD 4503

**List of all DA Approvals since 01/01/2003 where Lots > 4 as at 01/09/2011 with Addresses**

Application Number	Old Application Ref	Description	Lodged	Status	Decided	Decision	#Lots	Address
DA/20110/2008/DA	11572/2008/COMB/DA	APPLICATION FOR COMBINED MATERIAL CHANGE OF USE & RECONFIGURING A LOT SITUATED AT LOT 2 BRAYS ROAD, GRIFFIN ON LAND DESCRIBED AS LOT 2 ON RP165068 - STAGE 3 FRESHWATER ESTATE	29-Feb-08	Approved	22-Dec-08	Approved	32	21 Oregano Close, GRIFFIN QLD 4503
DA/20110/2008/DA	11572/2008/COMB/DA	APPLICATION FOR COMBINED MATERIAL CHANGE OF USE & RECONFIGURING A LOT SITUATED AT LOT 2 BRAYS ROAD, GRIFFIN ON LAND DESCRIBED AS LOT 2 ON RP165068 - STAGE 3 FRESHWATER ESTATE	29-Feb-08	Approved	22-Dec-08	Approved	32	23 Oregano Close, GRIFFIN QLD 4503
DA/20110/2008/DA	11572/2008/COMB/DA	APPLICATION FOR COMBINED MATERIAL CHANGE OF USE & RECONFIGURING A LOT SITUATED AT LOT 2 BRAYS ROAD, GRIFFIN ON LAND DESCRIBED AS LOT 2 ON RP165068 - STAGE 3 FRESHWATER ESTATE	29-Feb-08	Approved	22-Dec-08	Approved	32	25 Oregano Close, GRIFFIN QLD 4503
DA/20110/2008/DA	11572/2008/COMB/DA	APPLICATION FOR COMBINED MATERIAL CHANGE OF USE & RECONFIGURING A LOT SITUATED AT LOT 2 BRAYS ROAD, GRIFFIN ON LAND DESCRIBED AS LOT 2 ON RP165068 - STAGE 3 FRESHWATER ESTATE	29-Feb-08	Approved	22-Dec-08	Approved	32	3 Oregano Close, GRIFFIN QLD 4503



**List of all DA Approvals since 01/01/2003 where Lots > 4 as at 01/09/2011 with Addresses**

Application Number	Old Application Ref	Description	Lodged	Status	Decided	Decision	#Lots	Address
DA/20110/2008/DA	11572/2008/COMB/DA	APPLICATION FOR COMBINED MATERIAL CHANGE OF USE & RECONFIGURING A LOT SITUATED AT LOT 2 BRAYS ROAD, GRIFFIN ON LAND DESCRIBED AS LOT 2 ON RP165068 - STAGE 3 FRESHWATER ESTATE	29-Feb-08	Approved	22-Dec-08	Approved	32	3 Tarragon Parade, GRIFFIN QLD 4503
DA/20110/2008/DA	11572/2008/COMB/DA	APPLICATION FOR COMBINED MATERIAL CHANGE OF USE & RECONFIGURING A LOT SITUATED AT LOT 2 BRAYS ROAD, GRIFFIN ON LAND DESCRIBED AS LOT 2 ON RP165068 - STAGE 3 FRESHWATER ESTATE	29-Feb-08	Approved	22-Dec-08	Approved	32	4 Oregano Close, GRIFFIN QLD 4503
DA/20110/2008/DA	11572/2008/COMB/DA	APPLICATION FOR COMBINED MATERIAL CHANGE OF USE & RECONFIGURING A LOT SITUATED AT LOT 2 BRAYS ROAD, GRIFFIN ON LAND DESCRIBED AS LOT 2 ON RP165068 - STAGE 3 FRESHWATER ESTATE	29-Feb-08	Approved	22-Dec-08	Approved	32	48 Lavender Drive, GRIFFIN QLD 4503
DA/20110/2008/DA	11572/2008/COMB/DA	APPLICATION FOR COMBINED MATERIAL CHANGE OF USE & RECONFIGURING A LOT SITUATED AT LOT 2 BRAYS ROAD, GRIFFIN ON LAND DESCRIBED AS LOT 2 ON RP165068 - STAGE 3 FRESHWATER ESTATE	29-Feb-08	Approved	22-Dec-08	Approved	32	5 Oregano Close, GRIFFIN QLD 4503

**List of all DA Approvals since 01/01/2003 where Lots > 4 as at 01/09/2011 with Addresses**

Application Number	Old Application Ref	Description	Lodged	Status	Decided	Decision	#Lots	Address
DA/20110/2008/DA	11572/2008/COMB/DA	APPLICATION FOR COMBINED MATERIAL CHANGE OF USE & RECONFIGURING A LOT SITUATED AT LOT 2 BRAYS ROAD, GRIFFIN ON LAND DESCRIBED AS LOT 2 ON RP165068 - STAGE 3 FRESHWATER ESTATE	29-Feb-08	Approved	22-Dec-08	Approved	32	50-52 Lavender Drive, GRIFFIN QLD 4503
DA/20110/2008/DA	11572/2008/COMB/DA	APPLICATION FOR COMBINED MATERIAL CHANGE OF USE & RECONFIGURING A LOT SITUATED AT LOT 2 BRAYS ROAD, GRIFFIN ON LAND DESCRIBED AS LOT 2 ON RP165068 - STAGE 3 FRESHWATER ESTATE	29-Feb-08	Approved	22-Dec-08	Approved	32	54 Lavender Drive, GRIFFIN QLD 4503
DA/20110/2008/DA	11572/2008/COMB/DA	APPLICATION FOR COMBINED MATERIAL CHANGE OF USE & RECONFIGURING A LOT SITUATED AT LOT 2 BRAYS ROAD, GRIFFIN ON LAND DESCRIBED AS LOT 2 ON RP165068 - STAGE 3 FRESHWATER ESTATE	29-Feb-08	Approved	22-Dec-08	Approved	32	56 Lavender Drive, GRIFFIN QLD 4503
DA/20110/2008/DA	11572/2008/COMB/DA	APPLICATION FOR COMBINED MATERIAL CHANGE OF USE & RECONFIGURING A LOT SITUATED AT LOT 2 BRAYS ROAD, GRIFFIN ON LAND DESCRIBED AS LOT 2 ON RP165068 - STAGE 3 FRESHWATER ESTATE	29-Feb-08	Approved	22-Dec-08	Approved	32	58 Lavender Drive, GRIFFIN QLD 4503

**List of all DA Approvals since 01/01/2003 where Lots > 4 as at 01/09/2011 with Addresses**

Application Number	Old Application Ref	Description	Lodged	Status	Decided	Decision	#Lots	Address
DA/20110/2008/DA	11572/2008/COMB/DA	APPLICATION FOR COMBINED MATERIAL CHANGE OF USE & RECONFIGURING A LOT SITUATED AT LOT 2 BRAYS ROAD, GRIFFIN ON LAND DESCRIBED AS LOT 2 ON RP165068 - STAGE 3 FRESHWATER ESTATE	29-Feb-08	Approved	22-Dec-08	Approved	32	6 Oregano Close, GRIFFIN QLD 4503
DA/20110/2008/DA	11572/2008/COMB/DA	APPLICATION FOR COMBINED MATERIAL CHANGE OF USE & RECONFIGURING A LOT SITUATED AT LOT 2 BRAYS ROAD, GRIFFIN ON LAND DESCRIBED AS LOT 2 ON RP165068 - STAGE 3 FRESHWATER ESTATE	29-Feb-08	Approved	22-Dec-08	Approved	32	60 Lavender Drive, GRIFFIN QLD 4503
DA/20110/2008/DA	11572/2008/COMB/DA	APPLICATION FOR COMBINED MATERIAL CHANGE OF USE & RECONFIGURING A LOT SITUATED AT LOT 2 BRAYS ROAD, GRIFFIN ON LAND DESCRIBED AS LOT 2 ON RP165068 - STAGE 3 FRESHWATER ESTATE	29-Feb-08	Approved	22-Dec-08	Approved	32	62 Lavender Drive, GRIFFIN QLD 4503
DA/20110/2008/DA	11572/2008/COMB/DA	APPLICATION FOR COMBINED MATERIAL CHANGE OF USE & RECONFIGURING A LOT SITUATED AT LOT 2 BRAYS ROAD, GRIFFIN ON LAND DESCRIBED AS LOT 2 ON RP165068 - STAGE 3 FRESHWATER ESTATE	29-Feb-08	Approved	22-Dec-08	Approved	32	64 Lavender Drive, GRIFFIN QLD 4503

**List of all DA Approvals since 01/01/2003 where Lots > 4 as at 01/09/2011 with Addresses**

Application Number	Old Application Ref	Description	Lodged	Status	Decided	Decision	#Lots	Address
DA/20110/2008/DA	11572/2008/COMB/DA	APPLICATION FOR COMBINED MATERIAL CHANGE OF USE & RECONFIGURING A LOT SITUATED AT LOT 2 BRAYS ROAD, GRIFFIN ON LAND DESCRIBED AS LOT 2 ON RP165068 - STAGE 3 FRESHWATER ESTATE	29-Feb-08	Approved	22-Dec-08	Approved	32	66 Lavender Drive, GRIFFIN QLD 4503
DA/20110/2008/DA	11572/2008/COMB/DA	APPLICATION FOR COMBINED MATERIAL CHANGE OF USE & RECONFIGURING A LOT SITUATED AT LOT 2 BRAYS ROAD, GRIFFIN ON LAND DESCRIBED AS LOT 2 ON RP165068 - STAGE 3 FRESHWATER ESTATE	29-Feb-08	Approved	22-Dec-08	Approved	32	7 Oregano Close, GRIFFIN QLD 4503
DA/20110/2008/DA	11572/2008/COMB/DA	APPLICATION FOR COMBINED MATERIAL CHANGE OF USE & RECONFIGURING A LOT SITUATED AT LOT 2 BRAYS ROAD, GRIFFIN ON LAND DESCRIBED AS LOT 2 ON RP165068 - STAGE 3 FRESHWATER ESTATE	29-Feb-08	Approved	22-Dec-08	Approved	32	8 Oregano Close, GRIFFIN QLD 4503
DA/20110/2008/DA	11572/2008/COMB/DA	APPLICATION FOR COMBINED MATERIAL CHANGE OF USE & RECONFIGURING A LOT SITUATED AT LOT 2 BRAYS ROAD, GRIFFIN ON LAND DESCRIBED AS LOT 2 ON RP165068 - STAGE 3 FRESHWATER ESTATE	29-Feb-08	Approved	22-Dec-08	Approved	32	9 Oregano Close, GRIFFIN QLD 4503

**List of all DA Approvals since 01/01/2003 where Lots > 4 as at 01/09/2011 with Addresses**

Application Number	Old Application Ref	Description	Lodged	Status	Decided	Decision	#Lots	Address
DA/20110/2008/DA	11572/2008/COMB/DA	APPLICATION FOR COMBINED MATERIAL CHANGE OF USE & RECONFIGURING A LOT SITUATED AT LOT 2 BRAYS ROAD, GRIFFIN ON LAND DESCRIBED AS LOT 2 ON RP165068 - STAGE 3 FRESHWATER ESTATE	29-Feb-08	Approved	22-Dec-08	Approved	32	Lot 2 Brays Road GRIFFIN QLD 4503
DA/20110/2008/DA	11572/2008/COMB/DA	APPLICATION FOR COMBINED MATERIAL CHANGE OF USE & RECONFIGURING A LOT SITUATED AT LOT 2 BRAYS ROAD, GRIFFIN ON LAND DESCRIBED AS LOT 2 ON RP165068 - STAGE 3 FRESHWATER ESTATE	29-Feb-08	Approved	22-Dec-08	Approved	32	Lot 994 Lavender Drive GRIFFIN QLD 4503
DA/20110/2008/DA	11572/2008/COMB/DA	APPLICATION FOR COMBINED MATERIAL CHANGE OF USE & RECONFIGURING A LOT SITUATED AT LOT 2 BRAYS ROAD, GRIFFIN ON LAND DESCRIBED AS LOT 2 ON RP165068 - STAGE 3 FRESHWATER ESTATE	29-Feb-08	Approved	22-Dec-08	Approved	32	Lot 999 Lavender Drive GRIFFIN QLD 4503
DA/20116/2008/DA	11573/2008/COMB/DA	APPLICATION FOR COMBINED MATERIAL CHANGE OF USE & RECONFIGURING A LOT SITUATED AT LOT 2 BRAYS ROAD, GRIFFIN ON LAND DESCRIBED AS LOT 2 ON RP165068 - STAGE 4 FRESHWATER ESTATE	29-Feb-08	Appeal Period Suspende d	23-Dec-08	Approved	43	1 Caraway Court, GRIFFIN QLD 4503

**List of all DA Approvals since 01/01/2003 where Lots > 4 as at 01/09/2011 with Addresses**

<b>Application Number</b>	<b>Old Application Ref</b>	<b>Description</b>	<b>Lodged</b>	<b>Status</b>	<b>Decided</b>	<b>Decision</b>	<b>#Lots</b>	<b>Address</b>
DA/20116/2008/DA	11573/2008/COMB/DA	APPLICATION FOR COMBINED MATERIAL CHANGE OF USE & RECONFIGURING A LOT SITUATED AT LOT 2 BRAYS ROAD, GRIFFIN ON LAND DESCRIBED AS LOT 2 ON RP165068 - STAGE 4 FRESHWATER ESTATE	29-Feb-08	Appeal Period Suspende d	23-Dec-08	Approved	43	1 Nutmeg Drive, GRIFFIN QLD 4503
DA/20116/2008/DA	11573/2008/COMB/DA	APPLICATION FOR COMBINED MATERIAL CHANGE OF USE & RECONFIGURING A LOT SITUATED AT LOT 2 BRAYS ROAD, GRIFFIN ON LAND DESCRIBED AS LOT 2 ON RP165068 - STAGE 4 FRESHWATER ESTATE	29-Feb-08	Appeal Period Suspende d	23-Dec-08	Approved	43	10 Caraway Court, GRIFFIN QLD 4503
DA/20116/2008/DA	11573/2008/COMB/DA	APPLICATION FOR COMBINED MATERIAL CHANGE OF USE & RECONFIGURING A LOT SITUATED AT LOT 2 BRAYS ROAD, GRIFFIN ON LAND DESCRIBED AS LOT 2 ON RP165068 - STAGE 4 FRESHWATER ESTATE	29-Feb-08	Appeal Period Suspende d	23-Dec-08	Approved	43	10 Nutmeg Drive, GRIFFIN QLD 4503
DA/20116/2008/DA	11573/2008/COMB/DA	APPLICATION FOR COMBINED MATERIAL CHANGE OF USE & RECONFIGURING A LOT SITUATED AT LOT 2 BRAYS ROAD, GRIFFIN ON LAND DESCRIBED AS LOT 2 ON RP165068 - STAGE 4 FRESHWATER ESTATE	29-Feb-08	Appeal Period Suspende d	23-Dec-08	Approved	43	10 Thyme Street, GRIFFIN QLD 4503

**List of all DA Approvals since 01/01/2003 where Lots > 4 as at 01/09/2011 with Addresses**

Application Number	Old Application Ref	Description	Lodged	Status	Decided	Decision	#Lots	Address
DA/20116/2008/DA	11573/2008/COMB/DA	APPLICATION FOR COMBINED MATERIAL CHANGE OF USE & RECONFIGURING A LOT SITUATED AT LOT 2 BRAYS ROAD, GRIFFIN ON LAND DESCRIBED AS LOT 2 ON RP165068 - STAGE 4 FRESHWATER ESTATE	29-Feb-08	Appeal Period Suspended	23-Dec-08	Approved	43	11 Caraway Court, GRIFFIN QLD 4503
DA/20116/2008/DA	11573/2008/COMB/DA	APPLICATION FOR COMBINED MATERIAL CHANGE OF USE & RECONFIGURING A LOT SITUATED AT LOT 2 BRAYS ROAD, GRIFFIN ON LAND DESCRIBED AS LOT 2 ON RP165068 - STAGE 4 FRESHWATER ESTATE	29-Feb-08	Appeal Period Suspended	23-Dec-08	Approved	43	12 Caraway Court, GRIFFIN QLD 4503
DA/20116/2008/DA	11573/2008/COMB/DA	APPLICATION FOR COMBINED MATERIAL CHANGE OF USE & RECONFIGURING A LOT SITUATED AT LOT 2 BRAYS ROAD, GRIFFIN ON LAND DESCRIBED AS LOT 2 ON RP165068 - STAGE 4 FRESHWATER ESTATE	29-Feb-08	Appeal Period Suspended	23-Dec-08	Approved	43	12 Nutmeg Drive, GRIFFIN QLD 4503
DA/20116/2008/DA	11573/2008/COMB/DA	APPLICATION FOR COMBINED MATERIAL CHANGE OF USE & RECONFIGURING A LOT SITUATED AT LOT 2 BRAYS ROAD, GRIFFIN ON LAND DESCRIBED AS LOT 2 ON RP165068 - STAGE 4 FRESHWATER ESTATE	29-Feb-08	Appeal Period Suspended	23-Dec-08	Approved	43	12 Thyme Street, GRIFFIN QLD 4503

**List of all DA Approvals since 01/01/2003 where Lots > 4 as at 01/09/2011 with Addresses**

Application Number	Old Application Ref	Description	Lodged	Status	Decided	Decision	#Lots	Address
DA/20116/2008/DA	11573/2008/COMB/DA	APPLICATION FOR COMBINED MATERIAL CHANGE OF USE & RECONFIGURING A LOT SITUATED AT LOT 2 BRAYS ROAD, GRIFFIN ON LAND DESCRIBED AS LOT 2 ON RP165068 - STAGE 4 FRESHWATER ESTATE	29-Feb-08	Appeal Period Suspende d	23-Dec-08	Approved	43	13 Caraway Court, GRIFFIN QLD 4503
DA/20116/2008/DA	11573/2008/COMB/DA	APPLICATION FOR COMBINED MATERIAL CHANGE OF USE & RECONFIGURING A LOT SITUATED AT LOT 2 BRAYS ROAD, GRIFFIN ON LAND DESCRIBED AS LOT 2 ON RP165068 - STAGE 4 FRESHWATER ESTATE	29-Feb-08	Appeal Period Suspende d	23-Dec-08	Approved	43	13 Tarragon Parade, GRIFFIN QLD 4503
DA/20116/2008/DA	11573/2008/COMB/DA	APPLICATION FOR COMBINED MATERIAL CHANGE OF USE & RECONFIGURING A LOT SITUATED AT LOT 2 BRAYS ROAD, GRIFFIN ON LAND DESCRIBED AS LOT 2 ON RP165068 - STAGE 4 FRESHWATER ESTATE	29-Feb-08	Appeal Period Suspende d	23-Dec-08	Approved	43	14 Caraway Court, GRIFFIN QLD 4503
DA/20116/2008/DA	11573/2008/COMB/DA	APPLICATION FOR COMBINED MATERIAL CHANGE OF USE & RECONFIGURING A LOT SITUATED AT LOT 2 BRAYS ROAD, GRIFFIN ON LAND DESCRIBED AS LOT 2 ON RP165068 - STAGE 4 FRESHWATER ESTATE	29-Feb-08	Appeal Period Suspende d	23-Dec-08	Approved	43	14 Nutmeg Drive, GRIFFIN QLD 4503



**List of all DA Approvals since 01/01/2003 where Lots > 4 as at 01/09/2011 with Addresses**

<b>Application Number</b>	<b>Old Application Ref</b>	<b>Description</b>	<b>Lodged</b>	<b>Status</b>	<b>Decided</b>	<b>Decision</b>	<b>#Lots</b>	<b>Address</b>
DA/20116/2008/DA	11573/2008/COMB/DA	APPLICATION FOR COMBINED MATERIAL CHANGE OF USE & RECONFIGURING A LOT SITUATED AT LOT 2 BRAYS ROAD, GRIFFIN ON LAND DESCRIBED AS LOT 2 ON RP165068 - STAGE 4 FRESHWATER ESTATE	29-Feb-08	Appeal Period Suspended	23-Dec-08	Approved	43	14 Thyme Street, GRIFFIN QLD 4503
DA/20116/2008/DA	11573/2008/COMB/DA	APPLICATION FOR COMBINED MATERIAL CHANGE OF USE & RECONFIGURING A LOT SITUATED AT LOT 2 BRAYS ROAD, GRIFFIN ON LAND DESCRIBED AS LOT 2 ON RP165068 - STAGE 4 FRESHWATER ESTATE	29-Feb-08	Appeal Period Suspended	23-Dec-08	Approved	43	15 Tarragon Parade, GRIFFIN QLD 4503
DA/20116/2008/DA	11573/2008/COMB/DA	APPLICATION FOR COMBINED MATERIAL CHANGE OF USE & RECONFIGURING A LOT SITUATED AT LOT 2 BRAYS ROAD, GRIFFIN ON LAND DESCRIBED AS LOT 2 ON RP165068 - STAGE 4 FRESHWATER ESTATE	29-Feb-08	Appeal Period Suspended	23-Dec-08	Approved	43	16 Caraway Court, GRIFFIN QLD 4503
DA/20116/2008/DA	11573/2008/COMB/DA	APPLICATION FOR COMBINED MATERIAL CHANGE OF USE & RECONFIGURING A LOT SITUATED AT LOT 2 BRAYS ROAD, GRIFFIN ON LAND DESCRIBED AS LOT 2 ON RP165068 - STAGE 4 FRESHWATER ESTATE	29-Feb-08	Appeal Period Suspended	23-Dec-08	Approved	43	16 Nutmeg Drive, GRIFFIN QLD 4503

**List of all DA Approvals since 01/01/2003 where Lots > 4 as at 01/09/2011 with Addresses**

Application Number	Old Application Ref	Description	Lodged	Status	Decided	Decision	#Lots	Address
DA/20116/2008/DA	11573/2008/COMB/DA	APPLICATION FOR COMBINED MATERIAL CHANGE OF USE & RECONFIGURING A LOT SITUATED AT LOT 2 BRAYS ROAD, GRIFFIN ON LAND DESCRIBED AS LOT 2 ON RP165068 - STAGE 4 FRESHWATER ESTATE	29-Feb-08	Appeal Period Suspende d	23-Dec-08	Approved	43	16 Oregano Close, GRIFFIN QLD 4503
DA/20116/2008/DA	11573/2008/COMB/DA	APPLICATION FOR COMBINED MATERIAL CHANGE OF USE & RECONFIGURING A LOT SITUATED AT LOT 2 BRAYS ROAD, GRIFFIN ON LAND DESCRIBED AS LOT 2 ON RP165068 - STAGE 4 FRESHWATER ESTATE	29-Feb-08	Appeal Period Suspende d	23-Dec-08	Approved	43	18 Nutmeg Drive, GRIFFIN QLD 4503
DA/20116/2008/DA	11573/2008/COMB/DA	APPLICATION FOR COMBINED MATERIAL CHANGE OF USE & RECONFIGURING A LOT SITUATED AT LOT 2 BRAYS ROAD, GRIFFIN ON LAND DESCRIBED AS LOT 2 ON RP165068 - STAGE 4 FRESHWATER ESTATE	29-Feb-08	Appeal Period Suspende d	23-Dec-08	Approved	43	18 Tarragon Parade, GRIFFIN QLD 4503
DA/20116/2008/DA	11573/2008/COMB/DA	APPLICATION FOR COMBINED MATERIAL CHANGE OF USE & RECONFIGURING A LOT SITUATED AT LOT 2 BRAYS ROAD, GRIFFIN ON LAND DESCRIBED AS LOT 2 ON RP165068 - STAGE 4 FRESHWATER ESTATE	29-Feb-08	Appeal Period Suspende d	23-Dec-08	Approved	43	19 Tarragon Parade, GRIFFIN QLD 4503

**List of all DA Approvals since 01/01/2003 where Lots > 4 as at 01/09/2011 with Addresses**

<b>Application Number</b>	<b>Old Application Ref</b>	<b>Description</b>	<b>Lodged</b>	<b>Status</b>	<b>Decided</b>	<b>Decision</b>	<b>#Lots</b>	<b>Address</b>
DA/20116/2008/DA	11573/2008/COMB/DA	APPLICATION FOR COMBINED MATERIAL CHANGE OF USE & RECONFIGURING A LOT SITUATED AT LOT 2 BRAYS ROAD, GRIFFIN ON LAND DESCRIBED AS LOT 2 ON RP165068 - STAGE 4 FRESHWATER ESTATE	29-Feb-08	Appeal Period Suspende d	23-Dec-08	Approved	43	2 Caraway Court, GRIFFIN QLD 4503
DA/20116/2008/DA	11573/2008/COMB/DA	APPLICATION FOR COMBINED MATERIAL CHANGE OF USE & RECONFIGURING A LOT SITUATED AT LOT 2 BRAYS ROAD, GRIFFIN ON LAND DESCRIBED AS LOT 2 ON RP165068 - STAGE 4 FRESHWATER ESTATE	29-Feb-08	Appeal Period Suspende d	23-Dec-08	Approved	43	2 Nutmeg Drive, GRIFFIN QLD 4503
DA/20116/2008/DA	11573/2008/COMB/DA	APPLICATION FOR COMBINED MATERIAL CHANGE OF USE & RECONFIGURING A LOT SITUATED AT LOT 2 BRAYS ROAD, GRIFFIN ON LAND DESCRIBED AS LOT 2 ON RP165068 - STAGE 4 FRESHWATER ESTATE	29-Feb-08	Appeal Period Suspende d	23-Dec-08	Approved	43	2 Thyme Street, GRIFFIN QLD 4503
DA/20116/2008/DA	11573/2008/COMB/DA	APPLICATION FOR COMBINED MATERIAL CHANGE OF USE & RECONFIGURING A LOT SITUATED AT LOT 2 BRAYS ROAD, GRIFFIN ON LAND DESCRIBED AS LOT 2 ON RP165068 - STAGE 4 FRESHWATER ESTATE	29-Feb-08	Appeal Period Suspende d	23-Dec-08	Approved	43	20 Nutmeg Drive, GRIFFIN QLD 4503

**List of all DA Approvals since 01/01/2003 where Lots > 4 as at 01/09/2011 with Addresses**

Application Number	Old Application Ref	Description	Lodged	Status	Decided	Decision	#Lots	Address
DA/20116/2008/DA	11573/2008/COMB/DA	APPLICATION FOR COMBINED MATERIAL CHANGE OF USE & RECONFIGURING A LOT SITUATED AT LOT 2 BRAYS ROAD, GRIFFIN ON LAND DESCRIBED AS LOT 2 ON RP165068 - STAGE 4 FRESHWATER ESTATE	29-Feb-08	Appeal Period Suspende d	23-Dec-08	Approved	43	21 Tarragon Parade, GRIFFIN QLD 4503
DA/20116/2008/DA	11573/2008/COMB/DA	APPLICATION FOR COMBINED MATERIAL CHANGE OF USE & RECONFIGURING A LOT SITUATED AT LOT 2 BRAYS ROAD, GRIFFIN ON LAND DESCRIBED AS LOT 2 ON RP165068 - STAGE 4 FRESHWATER ESTATE	29-Feb-08	Appeal Period Suspende d	23-Dec-08	Approved	43	23 Tarragon Parade, GRIFFIN QLD 4503
DA/20116/2008/DA	11573/2008/COMB/DA	APPLICATION FOR COMBINED MATERIAL CHANGE OF USE & RECONFIGURING A LOT SITUATED AT LOT 2 BRAYS ROAD, GRIFFIN ON LAND DESCRIBED AS LOT 2 ON RP165068 - STAGE 4 FRESHWATER ESTATE	29-Feb-08	Appeal Period Suspende d	23-Dec-08	Approved	43	25 Tarragon Parade, GRIFFIN QLD 4503
DA/20116/2008/DA	11573/2008/COMB/DA	APPLICATION FOR COMBINED MATERIAL CHANGE OF USE & RECONFIGURING A LOT SITUATED AT LOT 2 BRAYS ROAD, GRIFFIN ON LAND DESCRIBED AS LOT 2 ON RP165068 - STAGE 4 FRESHWATER ESTATE	29-Feb-08	Appeal Period Suspende d	23-Dec-08	Approved	43	3 Caraway Court, GRIFFIN QLD 4503

**List of all DA Approvals since 01/01/2003 where Lots > 4 as at 01/09/2011 with Addresses**

Application Number	Old Application Ref	Description	Lodged	Status	Decided	Decision	#Lots	Address
DA/20116/2008/DA	11573/2008/COMB/DA	APPLICATION FOR COMBINED MATERIAL CHANGE OF USE & RECONFIGURING A LOT SITUATED AT LOT 2 BRAYS ROAD, GRIFFIN ON LAND DESCRIBED AS LOT 2 ON RP165068 - STAGE 4 FRESHWATER ESTATE	29-Feb-08	Appeal Period Suspende d	23-Dec-08	Approved	43	3 Nutmeg Drive, GRIFFIN QLD 4503
DA/20116/2008/DA	11573/2008/COMB/DA	APPLICATION FOR COMBINED MATERIAL CHANGE OF USE & RECONFIGURING A LOT SITUATED AT LOT 2 BRAYS ROAD, GRIFFIN ON LAND DESCRIBED AS LOT 2 ON RP165068 - STAGE 4 FRESHWATER ESTATE	29-Feb-08	Appeal Period Suspende d	23-Dec-08	Approved	43	4 Caraway Court, GRIFFIN QLD 4503
DA/20116/2008/DA	11573/2008/COMB/DA	APPLICATION FOR COMBINED MATERIAL CHANGE OF USE & RECONFIGURING A LOT SITUATED AT LOT 2 BRAYS ROAD, GRIFFIN ON LAND DESCRIBED AS LOT 2 ON RP165068 - STAGE 4 FRESHWATER ESTATE	29-Feb-08	Appeal Period Suspende d	23-Dec-08	Approved	43	4 Nutmeg Drive, GRIFFIN QLD 4503
DA/20116/2008/DA	11573/2008/COMB/DA	APPLICATION FOR COMBINED MATERIAL CHANGE OF USE & RECONFIGURING A LOT SITUATED AT LOT 2 BRAYS ROAD, GRIFFIN ON LAND DESCRIBED AS LOT 2 ON RP165068 - STAGE 4 FRESHWATER ESTATE	29-Feb-08	Appeal Period Suspende d	23-Dec-08	Approved	43	4 Thyme Street, GRIFFIN QLD 4503

**List of all DA Approvals since 01/01/2003 where Lots > 4 as at 01/09/2011 with Addresses**

Application Number	Old Application Ref	Description	Lodged	Status	Decided	Decision	#Lots	Address
DA/20116/2008/DA	11573/2008/COMB/DA	APPLICATION FOR COMBINED MATERIAL CHANGE OF USE & RECONFIGURING A LOT SITUATED AT LOT 2 BRAYS ROAD, GRIFFIN ON LAND DESCRIBED AS LOT 2 ON RP165068 - STAGE 4 FRESHWATER ESTATE	29-Feb-08	Appeal Period Suspende d	23-Dec-08	Approved	43	5 Caraway Court, GRIFFIN QLD 4503
DA/20116/2008/DA	11573/2008/COMB/DA	APPLICATION FOR COMBINED MATERIAL CHANGE OF USE & RECONFIGURING A LOT SITUATED AT LOT 2 BRAYS ROAD, GRIFFIN ON LAND DESCRIBED AS LOT 2 ON RP165068 - STAGE 4 FRESHWATER ESTATE	29-Feb-08	Appeal Period Suspende d	23-Dec-08	Approved	43	5 Nutmeg Drive, GRIFFIN QLD 4503
DA/20116/2008/DA	11573/2008/COMB/DA	APPLICATION FOR COMBINED MATERIAL CHANGE OF USE & RECONFIGURING A LOT SITUATED AT LOT 2 BRAYS ROAD, GRIFFIN ON LAND DESCRIBED AS LOT 2 ON RP165068 - STAGE 4 FRESHWATER ESTATE	29-Feb-08	Appeal Period Suspende d	23-Dec-08	Approved	43	6 Caraway Court, GRIFFIN QLD 4503
DA/20116/2008/DA	11573/2008/COMB/DA	APPLICATION FOR COMBINED MATERIAL CHANGE OF USE & RECONFIGURING A LOT SITUATED AT LOT 2 BRAYS ROAD, GRIFFIN ON LAND DESCRIBED AS LOT 2 ON RP165068 - STAGE 4 FRESHWATER ESTATE	29-Feb-08	Appeal Period Suspende d	23-Dec-08	Approved	43	6 Nutmeg Drive, GRIFFIN QLD 4503

**List of all DA Approvals since 01/01/2003 where Lots > 4 as at 01/09/2011 with Addresses**

Application Number	Old Application Ref	Description	Lodged	Status	Decided	Decision	#Lots	Address
DA/20116/2008/DA	11573/2008/COMB/DA	APPLICATION FOR COMBINED MATERIAL CHANGE OF USE & RECONFIGURING A LOT SITUATED AT LOT 2 BRAYS ROAD, GRIFFIN ON LAND DESCRIBED AS LOT 2 ON RP165068 - STAGE 4 FRESHWATER ESTATE	29-Feb-08	Appeal Period Suspende d	23-Dec-08	Approved	43	6 Thyme Street, GRIFFIN QLD 4503
DA/20116/2008/DA	11573/2008/COMB/DA	APPLICATION FOR COMBINED MATERIAL CHANGE OF USE & RECONFIGURING A LOT SITUATED AT LOT 2 BRAYS ROAD, GRIFFIN ON LAND DESCRIBED AS LOT 2 ON RP165068 - STAGE 4 FRESHWATER ESTATE	29-Feb-08	Appeal Period Suspende d	23-Dec-08	Approved	43	7 Caraway Court, GRIFFIN QLD 4503
DA/20116/2008/DA	11573/2008/COMB/DA	APPLICATION FOR COMBINED MATERIAL CHANGE OF USE & RECONFIGURING A LOT SITUATED AT LOT 2 BRAYS ROAD, GRIFFIN ON LAND DESCRIBED AS LOT 2 ON RP165068 - STAGE 4 FRESHWATER ESTATE	29-Feb-08	Appeal Period Suspende d	23-Dec-08	Approved	43	7 Nutmeg Drive, GRIFFIN QLD 4503
DA/20116/2008/DA	11573/2008/COMB/DA	APPLICATION FOR COMBINED MATERIAL CHANGE OF USE & RECONFIGURING A LOT SITUATED AT LOT 2 BRAYS ROAD, GRIFFIN ON LAND DESCRIBED AS LOT 2 ON RP165068 - STAGE 4 FRESHWATER ESTATE	29-Feb-08	Appeal Period Suspende d	23-Dec-08	Approved	43	8 Caraway Court, GRIFFIN QLD 4503

**List of all DA Approvals since 01/01/2003 where Lots > 4 as at 01/09/2011 with Addresses**

Application Number	Old Application Ref	Description	Lodged	Status	Decided	Decision	#Lots	Address
DA/20116/2008/DA	11573/2008/COMB/DA	APPLICATION FOR COMBINED MATERIAL CHANGE OF USE & RECONFIGURING A LOT SITUATED AT LOT 2 BRAYS ROAD, GRIFFIN ON LAND DESCRIBED AS LOT 2 ON RP165068 - STAGE 4 FRESHWATER ESTATE	29-Feb-08	Appeal Period Suspende d	23-Dec-08	Approved	43	8 Nutmeg Drive, GRIFFIN QLD 4503
DA/20116/2008/DA	11573/2008/COMB/DA	APPLICATION FOR COMBINED MATERIAL CHANGE OF USE & RECONFIGURING A LOT SITUATED AT LOT 2 BRAYS ROAD, GRIFFIN ON LAND DESCRIBED AS LOT 2 ON RP165068 - STAGE 4 FRESHWATER ESTATE	29-Feb-08	Appeal Period Suspende d	23-Dec-08	Approved	43	8 Thyme Street, GRIFFIN QLD 4503
DA/20116/2008/DA	11573/2008/COMB/DA	APPLICATION FOR COMBINED MATERIAL CHANGE OF USE & RECONFIGURING A LOT SITUATED AT LOT 2 BRAYS ROAD, GRIFFIN ON LAND DESCRIBED AS LOT 2 ON RP165068 - STAGE 4 FRESHWATER ESTATE	29-Feb-08	Appeal Period Suspende d	23-Dec-08	Approved	43	9 Caraway Court, GRIFFIN QLD 4503
DA/20116/2008/DA	11573/2008/COMB/DA	APPLICATION FOR COMBINED MATERIAL CHANGE OF USE & RECONFIGURING A LOT SITUATED AT LOT 2 BRAYS ROAD, GRIFFIN ON LAND DESCRIBED AS LOT 2 ON RP165068 - STAGE 4 FRESHWATER ESTATE	29-Feb-08	Appeal Period Suspende d	23-Dec-08	Approved	43	9 Nutmeg Drive, GRIFFIN QLD 4503



**List of all DA Approvals since 01/01/2003 where Lots > 4 as at 01/09/2011 with Addresses**

Application Number	Old Application Ref	Description	Lodged	Status	Decided	Decision	#Lots	Address
DA/20116/2008/DA	11573/2008/COMB/DA	APPLICATION FOR COMBINED MATERIAL CHANGE OF USE & RECONFIGURING A LOT SITUATED AT LOT 2 BRAYS ROAD, GRIFFIN ON LAND DESCRIBED AS LOT 2 ON RP165068 - STAGE 4 FRESHWATER ESTATE	29-Feb-08	Appeal Period Suspende d	23-Dec-08	Approved	43	Lot 2 Brays Road GRIFFIN QLD 4503
DA/20116/2008/DA	11573/2008/COMB/DA	APPLICATION FOR COMBINED MATERIAL CHANGE OF USE & RECONFIGURING A LOT SITUATED AT LOT 2 BRAYS ROAD, GRIFFIN ON LAND DESCRIBED AS LOT 2 ON RP165068 - STAGE 4 FRESHWATER ESTATE	29-Feb-08	Appeal Period Suspende d	23-Dec-08	Approved	43	Lot 994 Lavender Drive GRIFFIN QLD 4503
DA/20116/2008/DA	11573/2008/COMB/DA	APPLICATION FOR COMBINED MATERIAL CHANGE OF USE & RECONFIGURING A LOT SITUATED AT LOT 2 BRAYS ROAD, GRIFFIN ON LAND DESCRIBED AS LOT 2 ON RP165068 - STAGE 4 FRESHWATER ESTATE	29-Feb-08	Appeal Period Suspende d	23-Dec-08	Approved	43	Lot 999 Lavender Drive GRIFFIN QLD 4503
DA/20116/2008/DA	11573/2008/COMB/DA	APPLICATION FOR COMBINED MATERIAL CHANGE OF USE & RECONFIGURING A LOT SITUATED AT LOT 2 BRAYS ROAD, GRIFFIN ON LAND DESCRIBED AS LOT 2 ON RP165068 - STAGE 4 FRESHWATER ESTATE	29-Feb-08	Appeal Period Suspende d	23-Dec-08	Approved	43	Park Vanilla Avenue, GRIFFIN QLD 4503

**List of all DA Approvals since 01/01/2003 where Lots > 4 as at 01/09/2011 with Addresses**

Application Number	Old Application Ref	Description	Lodged	Status	Decided	Decision	#Lots	Address
DA/20122/2008/DA	11574/2008/COMB/DA	APPLICATION FOR COMBINED MATERIAL CHANGE OF USE AND RECONFIGURING A LOT - STAGE 9 FRESHWATER ESTATE SITUATED AT BRAYS ROAD, GRIFFIN ON LAND DESCRIBED AS LOT 2 ON RP165068	29-Feb-08	Appeal Period Suspende d	09-Jan-09	Approved	29	39 Nutmeg Drive, GRIFFIN QLD 4503
DA/20122/2008/DA	11574/2008/COMB/DA	APPLICATION FOR COMBINED MATERIAL CHANGE OF USE AND RECONFIGURING A LOT - STAGE 9 FRESHWATER ESTATE SITUATED AT BRAYS ROAD, GRIFFIN ON LAND DESCRIBED AS LOT 2 ON RP165068	29-Feb-08	Appeal Period Suspende d	09-Jan-09	Approved	29	41 Nutmeg Drive, GRIFFIN QLD 4503
DA/20122/2008/DA	11574/2008/COMB/DA	APPLICATION FOR COMBINED MATERIAL CHANGE OF USE AND RECONFIGURING A LOT - STAGE 9 FRESHWATER ESTATE SITUATED AT BRAYS ROAD, GRIFFIN ON LAND DESCRIBED AS LOT 2 ON RP165068	29-Feb-08	Appeal Period Suspende d	09-Jan-09	Approved	29	43 Nutmeg Drive, GRIFFIN QLD 4503
DA/20122/2008/DA	11574/2008/COMB/DA	APPLICATION FOR COMBINED MATERIAL CHANGE OF USE AND RECONFIGURING A LOT - STAGE 9 FRESHWATER ESTATE SITUATED AT BRAYS ROAD, GRIFFIN ON LAND DESCRIBED AS LOT 2 ON RP165068	29-Feb-08	Appeal Period Suspende d	09-Jan-09	Approved	29	45 Nutmeg Drive, GRIFFIN QLD 4503

**List of all DA Approvals since 01/01/2003 where Lots > 4 as at 01/09/2011 with Addresses**

Application Number	Old Application Ref	Description	Lodged	Status	Decided	Decision	#Lots	Address
DA/20122/2008/DA	11574/2008/COMB/DA	APPLICATION FOR COMBINED MATERIAL CHANGE OF USE AND RECONFIGURING A LOT - STAGE 9 FRESHWATER ESTATE SITUATED AT BRAYS ROAD, GRIFFIN ON LAND DESCRIBED AS LOT 2 ON RP165068	29-Feb-08	Appeal Period Suspende d	09-Jan-09	Approved	29	46 Nutmeg Drive, GRIFFIN QLD 4503
DA/20122/2008/DA	11574/2008/COMB/DA	APPLICATION FOR COMBINED MATERIAL CHANGE OF USE AND RECONFIGURING A LOT - STAGE 9 FRESHWATER ESTATE SITUATED AT BRAYS ROAD, GRIFFIN ON LAND DESCRIBED AS LOT 2 ON RP165068	29-Feb-08	Appeal Period Suspende d	09-Jan-09	Approved	29	47 Nutmeg Drive, GRIFFIN QLD 4503
DA/20122/2008/DA	11574/2008/COMB/DA	APPLICATION FOR COMBINED MATERIAL CHANGE OF USE AND RECONFIGURING A LOT - STAGE 9 FRESHWATER ESTATE SITUATED AT BRAYS ROAD, GRIFFIN ON LAND DESCRIBED AS LOT 2 ON RP165068	29-Feb-08	Appeal Period Suspende d	09-Jan-09	Approved	29	48 Nutmeg Drive, GRIFFIN QLD 4503
DA/20122/2008/DA	11574/2008/COMB/DA	APPLICATION FOR COMBINED MATERIAL CHANGE OF USE AND RECONFIGURING A LOT - STAGE 9 FRESHWATER ESTATE SITUATED AT BRAYS ROAD, GRIFFIN ON LAND DESCRIBED AS LOT 2 ON RP165068	29-Feb-08	Appeal Period Suspende d	09-Jan-09	Approved	29	49 Nutmeg Drive, GRIFFIN QLD 4503

**List of all DA Approvals since 01/01/2003 where Lots > 4 as at 01/09/2011 with Addresses**

Application Number	Old Application Ref	Description	Lodged	Status	Decided	Decision	#Lots	Address
DA/20122/2008/DA	11574/2008/COMB/DA	APPLICATION FOR COMBINED MATERIAL CHANGE OF USE AND RECONFIGURING A LOT - STAGE 9 FRESHWATER ESTATE SITUATED AT BRAYS ROAD, GRIFFIN ON LAND DESCRIBED AS LOT 2 ON RP165068	29-Feb-08	Appeal Period Suspende d	09-Jan-09	Approved	29	50 Nutmeg Drive, GRIFFIN QLD 4503
DA/20122/2008/DA	11574/2008/COMB/DA	APPLICATION FOR COMBINED MATERIAL CHANGE OF USE AND RECONFIGURING A LOT - STAGE 9 FRESHWATER ESTATE SITUATED AT BRAYS ROAD, GRIFFIN ON LAND DESCRIBED AS LOT 2 ON RP165068	29-Feb-08	Appeal Period Suspende d	09-Jan-09	Approved	29	51 Nutmeg Drive, GRIFFIN QLD 4503
DA/20122/2008/DA	11574/2008/COMB/DA	APPLICATION FOR COMBINED MATERIAL CHANGE OF USE AND RECONFIGURING A LOT - STAGE 9 FRESHWATER ESTATE SITUATED AT BRAYS ROAD, GRIFFIN ON LAND DESCRIBED AS LOT 2 ON RP165068	29-Feb-08	Appeal Period Suspende d	09-Jan-09	Approved	29	52 Tarragon Parade, GRIFFIN QLD 4503
DA/20122/2008/DA	11574/2008/COMB/DA	APPLICATION FOR COMBINED MATERIAL CHANGE OF USE AND RECONFIGURING A LOT - STAGE 9 FRESHWATER ESTATE SITUATED AT BRAYS ROAD, GRIFFIN ON LAND DESCRIBED AS LOT 2 ON RP165068	29-Feb-08	Appeal Period Suspende d	09-Jan-09	Approved	29	53 Nutmeg Drive, GRIFFIN QLD 4503

**List of all DA Approvals since 01/01/2003 where Lots > 4 as at 01/09/2011 with Addresses**

Application Number	Old Application Ref	Description	Lodged	Status	Decided	Decision	#Lots	Address
DA/20122/2008/DA	11574/2008/COMB/DA	APPLICATION FOR COMBINED MATERIAL CHANGE OF USE AND RECONFIGURING A LOT - STAGE 9 FRESHWATER ESTATE SITUATED AT BRAYS ROAD, GRIFFIN ON LAND DESCRIBED AS LOT 2 ON RP165068	29-Feb-08	Appeal Period Suspende d	09-Jan-09	Approved	29	54 Tarragon Parade, GRIFFIN QLD 4503
DA/20122/2008/DA	11574/2008/COMB/DA	APPLICATION FOR COMBINED MATERIAL CHANGE OF USE AND RECONFIGURING A LOT - STAGE 9 FRESHWATER ESTATE SITUATED AT BRAYS ROAD, GRIFFIN ON LAND DESCRIBED AS LOT 2 ON RP165068	29-Feb-08	Appeal Period Suspende d	09-Jan-09	Approved	29	55 Nutmeg Drive, GRIFFIN QLD 4503
DA/20122/2008/DA	11574/2008/COMB/DA	APPLICATION FOR COMBINED MATERIAL CHANGE OF USE AND RECONFIGURING A LOT - STAGE 9 FRESHWATER ESTATE SITUATED AT BRAYS ROAD, GRIFFIN ON LAND DESCRIBED AS LOT 2 ON RP165068	29-Feb-08	Appeal Period Suspende d	09-Jan-09	Approved	29	56 Tarragon Parade, GRIFFIN QLD 4503
DA/20122/2008/DA	11574/2008/COMB/DA	APPLICATION FOR COMBINED MATERIAL CHANGE OF USE AND RECONFIGURING A LOT - STAGE 9 FRESHWATER ESTATE SITUATED AT BRAYS ROAD, GRIFFIN ON LAND DESCRIBED AS LOT 2 ON RP165068	29-Feb-08	Appeal Period Suspende d	09-Jan-09	Approved	29	57 Nutmeg Drive, GRIFFIN QLD 4503

**List of all DA Approvals since 01/01/2003 where Lots > 4 as at 01/09/2011 with Addresses**

Application Number	Old Application Ref	Description	Lodged	Status	Decided	Decision	#Lots	Address
DA/20122/2008/DA	11574/2008/COMB/DA	APPLICATION FOR COMBINED MATERIAL CHANGE OF USE AND RECONFIGURING A LOT - STAGE 9 FRESHWATER ESTATE SITUATED AT BRAYS ROAD, GRIFFIN ON LAND DESCRIBED AS LOT 2 ON RP165068	29-Feb-08	Appeal Period Suspende d	09-Jan-09	Approved	29	57 Tarragon Parade, GRIFFIN QLD 4503
DA/20122/2008/DA	11574/2008/COMB/DA	APPLICATION FOR COMBINED MATERIAL CHANGE OF USE AND RECONFIGURING A LOT - STAGE 9 FRESHWATER ESTATE SITUATED AT BRAYS ROAD, GRIFFIN ON LAND DESCRIBED AS LOT 2 ON RP165068	29-Feb-08	Appeal Period Suspende d	09-Jan-09	Approved	29	58 Tarragon Parade, GRIFFIN QLD 4503
DA/20122/2008/DA	11574/2008/COMB/DA	APPLICATION FOR COMBINED MATERIAL CHANGE OF USE AND RECONFIGURING A LOT - STAGE 9 FRESHWATER ESTATE SITUATED AT BRAYS ROAD, GRIFFIN ON LAND DESCRIBED AS LOT 2 ON RP165068	29-Feb-08	Appeal Period Suspende d	09-Jan-09	Approved	29	59 Nutmeg Drive, GRIFFIN QLD 4503
DA/20122/2008/DA	11574/2008/COMB/DA	APPLICATION FOR COMBINED MATERIAL CHANGE OF USE AND RECONFIGURING A LOT - STAGE 9 FRESHWATER ESTATE SITUATED AT BRAYS ROAD, GRIFFIN ON LAND DESCRIBED AS LOT 2 ON RP165068	29-Feb-08	Appeal Period Suspende d	09-Jan-09	Approved	29	59 Tarragon Parade, GRIFFIN QLD 4503

**List of all DA Approvals since 01/01/2003 where Lots > 4 as at 01/09/2011 with Addresses**

Application Number	Old Application Ref	Description	Lodged	Status	Decided	Decision	#Lots	Address
DA/20122/2008/DA	11574/2008/COMB/DA	APPLICATION FOR COMBINED MATERIAL CHANGE OF USE AND RECONFIGURING A LOT - STAGE 9 FRESHWATER ESTATE SITUATED AT BRAYS ROAD, GRIFFIN ON LAND DESCRIBED AS LOT 2 ON RP165068	29-Feb-08	Appeal Period Suspende d	09-Jan-09	Approved	29	60 Tarragon Parade, GRIFFIN QLD 4503
DA/20122/2008/DA	11574/2008/COMB/DA	APPLICATION FOR COMBINED MATERIAL CHANGE OF USE AND RECONFIGURING A LOT - STAGE 9 FRESHWATER ESTATE SITUATED AT BRAYS ROAD, GRIFFIN ON LAND DESCRIBED AS LOT 2 ON RP165068	29-Feb-08	Appeal Period Suspende d	09-Jan-09	Approved	29	61 Nutmeg Drive, GRIFFIN QLD 4503
DA/20122/2008/DA	11574/2008/COMB/DA	APPLICATION FOR COMBINED MATERIAL CHANGE OF USE AND RECONFIGURING A LOT - STAGE 9 FRESHWATER ESTATE SITUATED AT BRAYS ROAD, GRIFFIN ON LAND DESCRIBED AS LOT 2 ON RP165068	29-Feb-08	Appeal Period Suspende d	09-Jan-09	Approved	29	61 Tarragon Parade, GRIFFIN QLD 4503
DA/20122/2008/DA	11574/2008/COMB/DA	APPLICATION FOR COMBINED MATERIAL CHANGE OF USE AND RECONFIGURING A LOT - STAGE 9 FRESHWATER ESTATE SITUATED AT BRAYS ROAD, GRIFFIN ON LAND DESCRIBED AS LOT 2 ON RP165068	29-Feb-08	Appeal Period Suspende d	09-Jan-09	Approved	29	63 Tarragon Parade, GRIFFIN QLD 4503

**List of all DA Approvals since 01/01/2003 where Lots > 4 as at 01/09/2011 with Addresses**

Application Number	Old Application Ref	Description	Lodged	Status	Decided	Decision	#Lots	Address
DA/20122/2008/DA	11574/2008/COMB/DA	APPLICATION FOR COMBINED MATERIAL CHANGE OF USE AND RECONFIGURING A LOT - STAGE 9 FRESHWATER ESTATE SITUATED AT BRAYS ROAD, GRIFFIN ON LAND DESCRIBED AS LOT 2 ON RP165068	29-Feb-08	Appeal Period Suspende d	09-Jan-09	Approved	29	65 Tarragon Parade, GRIFFIN QLD 4503
DA/20122/2008/DA	11574/2008/COMB/DA	APPLICATION FOR COMBINED MATERIAL CHANGE OF USE AND RECONFIGURING A LOT - STAGE 9 FRESHWATER ESTATE SITUATED AT BRAYS ROAD, GRIFFIN ON LAND DESCRIBED AS LOT 2 ON RP165068	29-Feb-08	Appeal Period Suspende d	09-Jan-09	Approved	29	67 Tarragon Parade, GRIFFIN QLD 4503
DA/20122/2008/DA	11574/2008/COMB/DA	APPLICATION FOR COMBINED MATERIAL CHANGE OF USE AND RECONFIGURING A LOT - STAGE 9 FRESHWATER ESTATE SITUATED AT BRAYS ROAD, GRIFFIN ON LAND DESCRIBED AS LOT 2 ON RP165068	29-Feb-08	Appeal Period Suspende d	09-Jan-09	Approved	29	69 Tarragon Parade, GRIFFIN QLD 4503
DA/20122/2008/DA	11574/2008/COMB/DA	APPLICATION FOR COMBINED MATERIAL CHANGE OF USE AND RECONFIGURING A LOT - STAGE 9 FRESHWATER ESTATE SITUATED AT BRAYS ROAD, GRIFFIN ON LAND DESCRIBED AS LOT 2 ON RP165068	29-Feb-08	Appeal Period Suspende d	09-Jan-09	Approved	29	71 Tarragon Parade, GRIFFIN QLD 4503



**List of all DA Approvals since 01/01/2003 where Lots > 4 as at 01/09/2011 with Addresses**

Application Number	Old Application Ref	Description	Lodged	Status	Decided	Decision	#Lots	Address
DA/20122/2008/DA	11574/2008/COMB/DA	APPLICATION FOR COMBINED MATERIAL CHANGE OF USE AND RECONFIGURING A LOT - STAGE 9 FRESHWATER ESTATE SITUATED AT BRAYS ROAD, GRIFFIN ON LAND DESCRIBED AS LOT 2 ON RP165068	29-Feb-08	Appeal Period Suspende d	09-Jan-09	Approved	29	73 Tarragon Parade, GRIFFIN QLD 4503
DA/20122/2008/DA	11574/2008/COMB/DA	APPLICATION FOR COMBINED MATERIAL CHANGE OF USE AND RECONFIGURING A LOT - STAGE 9 FRESHWATER ESTATE SITUATED AT BRAYS ROAD, GRIFFIN ON LAND DESCRIBED AS LOT 2 ON RP165068	29-Feb-08	Appeal Period Suspende d	09-Jan-09	Approved	29	Lot 2 Brays RoadGRIFFIN QLD 4503
DA/20122/2008/DA	11574/2008/COMB/DA	APPLICATION FOR COMBINED MATERIAL CHANGE OF USE AND RECONFIGURING A LOT - STAGE 9 FRESHWATER ESTATE SITUATED AT BRAYS ROAD, GRIFFIN ON LAND DESCRIBED AS LOT 2 ON RP165068	29-Feb-08	Appeal Period Suspende d	09-Jan-09	Approved	29	Lot 999 Lavender DriveGRIFFIN QLD 4503
DA/20122/2008/DA	11574/2008/COMB/DA	APPLICATION FOR COMBINED MATERIAL CHANGE OF USE AND RECONFIGURING A LOT - STAGE 9 FRESHWATER ESTATE SITUATED AT BRAYS ROAD, GRIFFIN ON LAND DESCRIBED AS LOT 2 ON RP165068	29-Feb-08	Appeal Period Suspende d	09-Jan-09	Approved	29	Park 52-62 Nutmeg Drive, GRIFFIN QLD 4503

**List of all DA Approvals since 01/01/2003 where Lots > 4 as at 01/09/2011 with Addresses**

Application Number	Old Application Ref	Description	Lodged	Status	Decided	Decision	#Lots	Address
DA/20124/2008/DA	11575/2008/COMB/DA	APPLICATION FOR COMBINED MATERIAL CHANGE OF USE & RECONFIGURING A LOT SITUATED AT LOT 2 BRAYS ROAD, GRIFFIN ON LAND DESCRIBED AS LOT 2 ON RP165068 - STAGE 5 FRESHWATER ESTATE	29-Feb-08	Appeal Period Suspende d	23-Dec-08	Approved	14	34 Tesch Road, GRIFFIN QLD 4503
DA/20124/2008/DA	11575/2008/COMB/DA	APPLICATION FOR COMBINED MATERIAL CHANGE OF USE & RECONFIGURING A LOT SITUATED AT LOT 2 BRAYS ROAD, GRIFFIN ON LAND DESCRIBED AS LOT 2 ON RP165068 - STAGE 5 FRESHWATER ESTATE	29-Feb-08	Appeal Period Suspende d	23-Dec-08	Approved	14	36 Tesch Road, GRIFFIN QLD 4503
DA/20124/2008/DA	11575/2008/COMB/DA	APPLICATION FOR COMBINED MATERIAL CHANGE OF USE & RECONFIGURING A LOT SITUATED AT LOT 2 BRAYS ROAD, GRIFFIN ON LAND DESCRIBED AS LOT 2 ON RP165068 - STAGE 5 FRESHWATER ESTATE	29-Feb-08	Appeal Period Suspende d	23-Dec-08	Approved	14	38 Tesch Road, GRIFFIN QLD 4503
DA/20124/2008/DA	11575/2008/COMB/DA	APPLICATION FOR COMBINED MATERIAL CHANGE OF USE & RECONFIGURING A LOT SITUATED AT LOT 2 BRAYS ROAD, GRIFFIN ON LAND DESCRIBED AS LOT 2 ON RP165068 - STAGE 5 FRESHWATER ESTATE	29-Feb-08	Appeal Period Suspende d	23-Dec-08	Approved	14	40 Tesch Road, GRIFFIN QLD 4503

**List of all DA Approvals since 01/01/2003 where Lots > 4 as at 01/09/2011 with Addresses**

Application Number	Old Application Ref	Description	Lodged	Status	Decided	Decision	#Lots	Address
DA/20124/2008/DA	11575/2008/COMB/DA	APPLICATION FOR COMBINED MATERIAL CHANGE OF USE & RECONFIGURING A LOT SITUATED AT LOT 2 BRAYS ROAD, GRIFFIN ON LAND DESCRIBED AS LOT 2 ON RP165068 - STAGE 5 FRESHWATER ESTATE	29-Feb-08	Appeal Period Suspende d	23-Dec-08	Approved	14	42 Tesch Road, GRIFFIN QLD 4503
DA/20124/2008/DA	11575/2008/COMB/DA	APPLICATION FOR COMBINED MATERIAL CHANGE OF USE & RECONFIGURING A LOT SITUATED AT LOT 2 BRAYS ROAD, GRIFFIN ON LAND DESCRIBED AS LOT 2 ON RP165068 - STAGE 5 FRESHWATER ESTATE	29-Feb-08	Appeal Period Suspende d	23-Dec-08	Approved	14	44 Tesch Road, GRIFFIN QLD 4503
DA/20124/2008/DA	11575/2008/COMB/DA	APPLICATION FOR COMBINED MATERIAL CHANGE OF USE & RECONFIGURING A LOT SITUATED AT LOT 2 BRAYS ROAD, GRIFFIN ON LAND DESCRIBED AS LOT 2 ON RP165068 - STAGE 5 FRESHWATER ESTATE	29-Feb-08	Appeal Period Suspende d	23-Dec-08	Approved	14	46 Tesch Road, GRIFFIN QLD 4503
DA/20124/2008/DA	11575/2008/COMB/DA	APPLICATION FOR COMBINED MATERIAL CHANGE OF USE & RECONFIGURING A LOT SITUATED AT LOT 2 BRAYS ROAD, GRIFFIN ON LAND DESCRIBED AS LOT 2 ON RP165068 - STAGE 5 FRESHWATER ESTATE	29-Feb-08	Appeal Period Suspende d	23-Dec-08	Approved	14	48 Tesch Road, GRIFFIN QLD 4503

**List of all DA Approvals since 01/01/2003 where Lots > 4 as at 01/09/2011 with Addresses**

Application Number	Old Application Ref	Description	Lodged	Status	Decided	Decision	#Lots	Address
DA/20124/2008/DA	11575/2008/COMB/DA	APPLICATION FOR COMBINED MATERIAL CHANGE OF USE & RECONFIGURING A LOT SITUATED AT LOT 2 BRAYS ROAD, GRIFFIN ON LAND DESCRIBED AS LOT 2 ON RP165068 - STAGE 5 FRESHWATER ESTATE	29-Feb-08	Appeal Period Suspende d	23-Dec-08	Approved	14	50 Tesch Road, GRIFFIN QLD 4503
DA/20124/2008/DA	11575/2008/COMB/DA	APPLICATION FOR COMBINED MATERIAL CHANGE OF USE & RECONFIGURING A LOT SITUATED AT LOT 2 BRAYS ROAD, GRIFFIN ON LAND DESCRIBED AS LOT 2 ON RP165068 - STAGE 5 FRESHWATER ESTATE	29-Feb-08	Appeal Period Suspende d	23-Dec-08	Approved	14	52 Tesch Road, GRIFFIN QLD 4503
DA/20124/2008/DA	11575/2008/COMB/DA	APPLICATION FOR COMBINED MATERIAL CHANGE OF USE & RECONFIGURING A LOT SITUATED AT LOT 2 BRAYS ROAD, GRIFFIN ON LAND DESCRIBED AS LOT 2 ON RP165068 - STAGE 5 FRESHWATER ESTATE	29-Feb-08	Appeal Period Suspende d	23-Dec-08	Approved	14	54 Tesch Road, GRIFFIN QLD 4503
DA/20124/2008/DA	11575/2008/COMB/DA	APPLICATION FOR COMBINED MATERIAL CHANGE OF USE & RECONFIGURING A LOT SITUATED AT LOT 2 BRAYS ROAD, GRIFFIN ON LAND DESCRIBED AS LOT 2 ON RP165068 - STAGE 5 FRESHWATER ESTATE	29-Feb-08	Appeal Period Suspende d	23-Dec-08	Approved	14	56 Tesch Road, GRIFFIN QLD 4503

**List of all DA Approvals since 01/01/2003 where Lots > 4 as at 01/09/2011 with Addresses**

Application Number	Old Application Ref	Description	Lodged	Status	Decided	Decision	#Lots	Address
DA/20124/2008/DA	11575/2008/COMB/DA	APPLICATION FOR COMBINED MATERIAL CHANGE OF USE & RECONFIGURING A LOT SITUATED AT LOT 2 BRAYS ROAD, GRIFFIN ON LAND DESCRIBED AS LOT 2 ON RP165068 - STAGE 5 FRESHWATER ESTATE	29-Feb-08	Appeal Period Suspende d	23-Dec-08	Approved	14	58 Tesch Road, GRIFFIN QLD 4503
DA/20124/2008/DA	11575/2008/COMB/DA	APPLICATION FOR COMBINED MATERIAL CHANGE OF USE & RECONFIGURING A LOT SITUATED AT LOT 2 BRAYS ROAD, GRIFFIN ON LAND DESCRIBED AS LOT 2 ON RP165068 - STAGE 5 FRESHWATER ESTATE	29-Feb-08	Appeal Period Suspende d	23-Dec-08	Approved	14	60 Tesch Road, GRIFFIN QLD 4503
DA/20124/2008/DA	11575/2008/COMB/DA	APPLICATION FOR COMBINED MATERIAL CHANGE OF USE & RECONFIGURING A LOT SITUATED AT LOT 2 BRAYS ROAD, GRIFFIN ON LAND DESCRIBED AS LOT 2 ON RP165068 - STAGE 5 FRESHWATER ESTATE	29-Feb-08	Appeal Period Suspende d	23-Dec-08	Approved	14	Lot 2 Brays RoadGRIFFIN QLD 4503
DA/20124/2008/DA	11575/2008/COMB/DA	APPLICATION FOR COMBINED MATERIAL CHANGE OF USE & RECONFIGURING A LOT SITUATED AT LOT 2 BRAYS ROAD, GRIFFIN ON LAND DESCRIBED AS LOT 2 ON RP165068 - STAGE 5 FRESHWATER ESTATE	29-Feb-08	Appeal Period Suspende d	23-Dec-08	Approved	14	Lot 999 Lavender DriveGRIFFIN QLD 4503

**List of all DA Approvals since 01/01/2003 where Lots > 4 as at 01/09/2011 with Addresses**

Application Number	Old Application Ref	Description	Lodged	Status	Decided	Decision	#Lots	Address
DA/20124/2008/DA	11575/2008/COMB/DA	APPLICATION FOR COMBINED MATERIAL CHANGE OF USE & RECONFIGURING A LOT SITUATED AT LOT 2 BRAYS ROAD, GRIFFIN ON LAND DESCRIBED AS LOT 2 ON RP165068 - STAGE 5 FRESHWATER ESTATE	29-Feb-08	Appeal Period Suspende d	23-Dec-08	Approved	14	Lot 999 Tarragon Parade GRIFFIN QLD 4503
DA/20124/2008/DA	11575/2008/COMB/DA	APPLICATION FOR COMBINED MATERIAL CHANGE OF USE & RECONFIGURING A LOT SITUATED AT LOT 2 BRAYS ROAD, GRIFFIN ON LAND DESCRIBED AS LOT 2 ON RP165068 - STAGE 5 FRESHWATER ESTATE	29-Feb-08	Appeal Period Suspende d	23-Dec-08	Approved	14	Park 62 Tesch Road, GRIFFIN QLD 4503
DA/18470/2007/DA	11361/2007/COMB/DA	APPLICATION FOR MATERIAL CHANGE OF USE AND RECONFIGURING A LOT SITUATED ON THE CORNER OF KINSELLAS ROAD AND ANZAC AVENUE, MANGO HILL ON LAND DESCRIBED AS LOT 4 ON RP210073 AND LOTS 2 AND 15 ON RP891818	03-Sep-07	Approved	14-Apr-09	Approved	115	Lot 15 Anzac Avenue MANGO HILL QLD 4509

**List of all DA Approvals since 01/01/2003 where Lots > 4 as at 01/09/2011 with Addresses**

Application Number	Old Application Ref	Description	Lodged	Status	Decided	Decision	#Lots	Address
DA/18470/2007/DA	11361/2007/COMB/DA	APPLICATION FOR MATERIAL CHANGE OF USE AND RECONFIGURING A LOT SITUATED ON THE CORNER OF KINSELLAS ROAD AND ANZAC AVENUE, MANGO HILL ON LAND DESCRIBED AS LOT 4 ON RP210073 AND LOTS 2 AND 15 ON RP891818	03-Sep-07	Approved	14-Apr-09	Approved	115	Lot 2 Anzac AvenueMANGO HILL QLD 4509
DA/18470/2007/DA	11361/2007/COMB/DA	APPLICATION FOR MATERIAL CHANGE OF USE AND RECONFIGURING A LOT SITUATED ON THE CORNER OF KINSELLAS ROAD AND ANZAC AVENUE, MANGO HILL ON LAND DESCRIBED AS LOT 4 ON RP210073 AND LOTS 2 AND 15 ON RP891818	03-Sep-07	Approved	14-Apr-09	Approved	115	Lot 2 Kinsellas Road EastMANGO HILL QLD 4509
DA/18470/2007/DA	11361/2007/COMB/DA	APPLICATION FOR MATERIAL CHANGE OF USE AND RECONFIGURING A LOT SITUATED ON THE CORNER OF KINSELLAS ROAD AND ANZAC AVENUE, MANGO HILL ON LAND DESCRIBED AS LOT 4 ON RP210073 AND LOTS 2 AND 15 ON RP891818	03-Sep-07	Approved	14-Apr-09	Approved	115	Lot 3 Anzac AvenueMANGO HILL QLD 4509

**List of all DA Approvals since 01/01/2003 where Lots > 4 as at 01/09/2011 with Addresses**

Application Number	Old Application Ref	Description	Lodged	Status	Decided	Decision	#Lots	Address
DA/18470/2007/DA	11361/2007/COMB/DA	APPLICATION FOR MATERIAL CHANGE OF USE AND RECONFIGURING A LOT SITUATED ON THE CORNER OF KINSELLAS ROAD AND ANZAC AVENUE, MANGO HILL ON LAND DESCRIBED AS LOT 4 ON RP210073 AND LOTS 2 AND 15 ON RP891818	03-Sep-07	Approved	14-Apr-09	Approved	115	Lot 4 Anzac AvenueMANGO HILL QLD 4509
DA/18470/2007/DA	11361/2007/COMB/DA	APPLICATION FOR MATERIAL CHANGE OF USE AND RECONFIGURING A LOT SITUATED ON THE CORNER OF KINSELLAS ROAD AND ANZAC AVENUE, MANGO HILL ON LAND DESCRIBED AS LOT 4 ON RP210073 AND LOTS 2 AND 15 ON RP891818	03-Sep-07	Approved	14-Apr-09	Approved	115	Lot 4 Kinsellas Road EastMANGO HILL QLD 4509
DA/18470/2007/DA	11361/2007/COMB/DA	APPLICATION FOR MATERIAL CHANGE OF USE AND RECONFIGURING A LOT SITUATED ON THE CORNER OF KINSELLAS ROAD AND ANZAC AVENUE, MANGO HILL ON LAND DESCRIBED AS LOT 4 ON RP210073 AND LOTS 2 AND 15 ON RP891818	03-Sep-07	Approved	14-Apr-09	Approved	115	St Benedict's School Kinsellas Road East, MANGO HILL QLD 4509



**List of all DA Approvals since 01/01/2003 where Lots > 4 as at 01/09/2011 with Addresses**

<b>Application Number</b>	<b>Old Application Ref</b>	<b>Description</b>	<b>Lodged</b>	<b>Status</b>	<b>Decided</b>	<b>Decision</b>	<b>#Lots</b>	<b>Address</b>
DA/20322/2008/DA	11723/2008/COMB/DA	APPLICATION FOR COMBINED MATERIAL CHANGE OF USE AND RECONFIGURING A LOT SITUATED AT BOUNDARY ROAD, MANGO HILL ON LAND DESCRIBED AS LOT 1 AND 2 ON RP1678507	30-Jun-08	Appeal Period Suspende d	13-Jan-10	Approved	54	Lot 1 Boundary RoadNORTH LAKES QLD 4509
DA/20322/2008/DA	11723/2008/COMB/DA	APPLICATION FOR COMBINED MATERIAL CHANGE OF USE AND RECONFIGURING A LOT SITUATED AT BOUNDARY ROAD, MANGO HILL ON LAND DESCRIBED AS LOT 1 AND 2 ON RP1678507	30-Jun-08	Appeal Period Suspende d	13-Jan-10	Approved	54	Lot 2 Boundary RoadNORTH LAKES QLD 4509
DA/20080/2008/DA	11558/2008/COMB/DA	APPLICATION FOR COMBINED PRELIMINARY APPROVAL - MATERIAL CHANGE OF USE AND RECONFIGURING A LOT SITUATED AT 1-25, 27-29 AND 31-49 ON LAND DESCRIBED AS LOTS 1 AND 2 ON SP162857 AND LOT 21 ON SP152564	19-Feb-08	Approved	09-Mar-10	Approved	72	1-25 Alma Road, DAKABIN QLD 4503
DA/20080/2008/DA	11558/2008/COMB/DA	APPLICATION FOR COMBINED PRELIMINARY APPROVAL - MATERIAL CHANGE OF USE AND RECONFIGURING A LOT SITUATED AT 1-25, 27-29 AND 31-49 ON LAND DESCRIBED AS LOTS 1 AND 2 ON SP162857 AND LOT 21 ON SP152564	19-Feb-08	Approved	09-Mar-10	Approved	72	1-29 Alma Road, DAKABIN QLD 4503

**List of all DA Approvals since 01/01/2003 where Lots > 4 as at 01/09/2011 with Addresses**

Application Number	Old Application Ref	Description	Lodged	Status	Decided	Decision	#Lots	Address
DA/20080/2008/DA	11558/2008/COMB/DA	APPLICATION FOR COMBINED PRELIMINARY APPROVAL - MATERIAL CHANGE OF USE AND RECONFIGURING A LOT SITUATED AT 1-25, 27-29 AND 31-49 ON LAND DESCRIBED AS LOTS 1 AND 2 ON SP162857 AND LOT 21 ON SP152564	19-Feb-08	Approved	09-Mar-10	Approved	72	27-29 Alma Road, DAKABIN QLD 4503
DA/20080/2008/DA	11558/2008/COMB/DA	APPLICATION FOR COMBINED PRELIMINARY APPROVAL - MATERIAL CHANGE OF USE AND RECONFIGURING A LOT SITUATED AT 1-25, 27-29 AND 31-49 ON LAND DESCRIBED AS LOTS 1 AND 2 ON SP162857 AND LOT 21 ON SP152564	19-Feb-08	Approved	09-Mar-10	Approved	72	31-49 Alma Road, DAKABIN QLD 4503
DA/20033/2008/DA	11530/2008/COMB/DA	APPLICATION FOR COMBINED MATERIAL CHANGE OF USE AND RECONFIGURING A LOT SITUATED AT KREMZOW ROAD, WARNER ON LAND DESCRIBED AS LOT 1 ON SP178896, LOT 1 ON SP174987 AND LOT 1 ON RP98319	14-Jan-08	Applicant Appeal Period	29-Mar-11	Approved	443	Lot 1 Kremzow RoadWARNER QLD 4500

**List of all DA Approvals since 01/01/2003 where Lots > 4 as at 01/09/2011 with Addresses**

Application Number	Old Application Ref	Description	Lodged	Status	Decided	Decision	#Lots	Address
DA/20033/2008/DA	11530/2008/COMB/DA	APPLICATION FOR COMBINED MATERIAL CHANGE OF USE AND RECONFIGURING A LOT SITUATED AT KREMZOW ROAD, WARNER ON LAND DESCRIBED AS LOT 1 ON SP178896, LOT 1 ON SP174987 AND LOT 1 ON RP98319	14-Jan-08	Applicant Appeal Period	29-Mar-11	Approved	443	Lot 1 Old North RoadWARNER QLD 4500
DA/15981/2006/DA	11033/2006/COMB/DA	APPLICATION FOR A COMBINED MATERIAL CHANGE OF USE AND RECONFIGURING LOCATED AT LOT 5 MCDOWALLS ROAD, CEDAR CREEK ON LAND DESCRIBED AS LOT 5 ON RP 174049 & LOT 57 ON S 313019	14-Dec-06	Approved	31-Jan-11	Approved	19	144 Mayfield Road, CEDAR CREEK QLD 4520
DA/15981/2006/DA	11033/2006/COMB/DA	APPLICATION FOR A COMBINED MATERIAL CHANGE OF USE AND RECONFIGURING LOCATED AT LOT 5 MCDOWALLS ROAD, CEDAR CREEK ON LAND DESCRIBED AS LOT 5 ON RP 174049 & LOT 57 ON S 313019	14-Dec-06	Approved	31-Jan-11	Approved	19	144 McDowalls Road, CEDAR CREEK QLD 4520
DA/15981/2006/DA	11033/2006/COMB/DA	APPLICATION FOR A COMBINED MATERIAL CHANGE OF USE AND RECONFIGURING LOCATED AT LOT 5 MCDOWALLS ROAD, CEDAR CREEK ON LAND DESCRIBED AS LOT 5 ON RP 174049 & LOT 57 ON S 313019	14-Dec-06	Approved	31-Jan-11	Approved	19	Lot 57 Mayfield RoadCEDAR CREEK QLD 4520

**List of all DA Approvals since 01/01/2003 where Lots > 4 as at 01/09/2011 with Addresses**

Application Number	Old Application Ref	Description	Lodged	Status	Decided	Decision	#Lots	Address
DA/22189/2009/DA	12310/2009/COMB/DA	COMBINED MATERIAL CHANGE OF USE - PRELIMINARY APPROVAL FOR RESIDENTIAL A ZONE USE AND RECONFIGURING A LOT - DEVELOPMENT PERMIT (182 RESIDENTIAL LOTS, 1 MEDIUM DENSITY LOT, PARK TEMPORARY ACCESS EASEMENT IN 5 STAGES)	02-Oct-09	Negotiated Decision	05-Oct-10	Approved	183	300 Brays Road, GRIFFIN QLD 4503
DA/22192/2009/DA	12313/2009/COMB/DA	COMBINED MATERIAL CHANGE OF USE - DEVELOPMENT PERMIT STAGE 15 AND 16 AND RECONFIGURING A LOT - DEVELOPMENT PERMIT (76 LOTS TWO STAGES)	08-Oct-09	Approved	22-Dec-10	Approved	76	275 Brays Road, GRIFFIN QLD 4503
DA/22192/2009/DA	12313/2009/COMB/DA	COMBINED MATERIAL CHANGE OF USE - DEVELOPMENT PERMIT STAGE 15 AND 16 AND RECONFIGURING A LOT - DEVELOPMENT PERMIT (76 LOTS TWO STAGES)	08-Oct-09	Approved	22-Dec-10	Approved	76	Lot 2 Brays Road GRIFFIN QLD 4503
DA/22192/2009/DA	12313/2009/COMB/DA	COMBINED MATERIAL CHANGE OF USE - DEVELOPMENT PERMIT STAGE 15 AND 16 AND RECONFIGURING A LOT - DEVELOPMENT PERMIT (76 LOTS TWO STAGES)	08-Oct-09	Approved	22-Dec-10	Approved	76	Lot 995 Anthony Street GRIFFIN QLD 4503

**List of all DA Approvals since 01/01/2003 where Lots > 4 as at 01/09/2011 with Addresses**

<b>Application Number</b>	<b>Old Application Ref</b>	<b>Description</b>	<b>Lodged</b>	<b>Status</b>	<b>Decided</b>	<b>Decision</b>	<b>#Lots</b>	<b>Address</b>
DA/22192/2009/DA	12313/2009/COMB/DA	COMBINED MATERIAL CHANGE OF USE - DEVELOPMENT PERMIT STAGE 15 AND 16 AND RECONFIGURING A LOT - DEVELOPMENT PERMIT (76 LOTS TWO STAGES)	08-Oct-09	Approved	22-Dec-10	Approved	76	Lot 999 Brays Road GRIFFIN QLD 4503
DA/21954/2009/DA	12101/2009/COMB/DA	COMBINED MATERIAL CHANGE OF USE AND RECONFIGURING A LOT - DEVELOPMENT PERMIT (132 LOTS) - WARNER LAKES STAGES 301 AND 302	21-May-09	Negotiated Decision	30-Jun-11	Approved	132	Lot 2 Old North Road WARNER QLD 4500
DA/21954/2009/DA	12101/2009/COMB/DA	COMBINED MATERIAL CHANGE OF USE AND RECONFIGURING A LOT - DEVELOPMENT PERMIT (132 LOTS) - WARNER LAKES STAGES 301 AND 302	21-May-09	Negotiated Decision	30-Jun-11	Approved	132	Lot 3 Brisbane Road WARNER QLD 4500
DA/22101/2009/DA	12238/2009/COMB/DA	COMBINED MATERIAL CHANGE OF USE, RECONFIGURING AND PRELIMINARY OPERATIONAL WORKS - DEVELOPMENT PERMIT (49 LOTS PLUS PARK)	26-Aug-09	Approved	28-Sep-10	Approved	49	275 Brays Road, GRIFFIN QLD 4503
DA/22101/2009/DA	12238/2009/COMB/DA	COMBINED MATERIAL CHANGE OF USE, RECONFIGURING AND PRELIMINARY OPERATIONAL WORKS - DEVELOPMENT PERMIT (49 LOTS PLUS PARK)	26-Aug-09	Approved	28-Sep-10	Approved	49	Lot 11 Brays Road GRIFFIN QLD 4503

**List of all DA Approvals since 01/01/2003 where Lots > 4 as at 01/09/2011 with Addresses**

Application Number	Old Application Ref	Description	Lodged	Status	Decided	Decision	#Lots	Address
DA/22101/2009/DA	12238/2009/COMB/DA	COMBINED MATERIAL CHANGE OF USE, RECONFIGURING AND PRELIMINARY OPERATIONAL WORKS - DEVELOPMENT PERMIT (49 LOTS PLUS PARK)	26-Aug-09	Approved	28-Sep-10	Approved	49	Lot 2 Brays Road GRIFFIN QLD 4503
DA/22101/2009/DA	12238/2009/COMB/DA	COMBINED MATERIAL CHANGE OF USE, RECONFIGURING AND PRELIMINARY OPERATIONAL WORKS - DEVELOPMENT PERMIT (49 LOTS PLUS PARK)	26-Aug-09	Approved	28-Sep-10	Approved	49	Lot 999 Brays Road GRIFFIN QLD 4503
DA/22185/2009/DA	12307/2009/COMB/DA	COMBINED MATERIAL CHANGE OF USE - DEVELOPMENT PERMIT FOR RESIDENTIAL USE AND RECONFIGURING A LOT - DEVELOPMENT PERMIT (81 LOTS IN 2 STAGES) FRESHWATER ESTATE STAGES 13 & 14	01-Oct-09	Approved	22-Dec-10	Approved	81	275 Brays Road, GRIFFIN QLD 4503
DA/22185/2009/DA	12307/2009/COMB/DA	COMBINED MATERIAL CHANGE OF USE - DEVELOPMENT PERMIT FOR RESIDENTIAL USE AND RECONFIGURING A LOT - DEVELOPMENT PERMIT (81 LOTS IN 2 STAGES) FRESHWATER ESTATE STAGES 13 & 14	01-Oct-09	Approved	22-Dec-10	Approved	81	Lot 11 Brays Road GRIFFIN QLD 4503

**List of all DA Approvals since 01/01/2003 where Lots > 4 as at 01/09/2011 with Addresses**

Application Number	Old Application Ref	Description	Lodged	Status	Decided	Decision	#Lots	Address
DA/22185/2009/DA	12307/2009/COMB/DA	COMBINED MATERIAL CHANGE OF USE - DEVELOPMENT PERMIT FOR RESIDENTIAL USE AND RECONFIGURING A LOT - DEVELOPMENT PERMIT (81 LOTS IN 2 STAGES) FRESHWATER ESTATE STAGES 13 & 14	01-Oct-09	Approved	22-Dec-10	Approved	81	Lot 2 Brays Road GRIFFIN QLD 4503
DA/22185/2009/DA	12307/2009/COMB/DA	COMBINED MATERIAL CHANGE OF USE - DEVELOPMENT PERMIT FOR RESIDENTIAL USE AND RECONFIGURING A LOT - DEVELOPMENT PERMIT (81 LOTS IN 2 STAGES) FRESHWATER ESTATE STAGES 13 & 14	01-Oct-09	Approved	22-Dec-10	Approved	81	Lot 999 Brays Road GRIFFIN QLD 4503
DA/22182/2009/DA	12304/2009/COMB/DA	COMBINED MATERIAL CHANGE OF USE AND RECONFIGURING A LOT - DEVELOPMENT PERMIT FOR 30 RESIDENTIAL LOTS (STAGE 12 FRESHWATER ESTATE - EASTERN VILLAGE)	25-Sep-09	Approved	04-Aug-10	Approved	30	275 Brays Road, GRIFFIN QLD 4503
DA/22182/2009/DA	12304/2009/COMB/DA	COMBINED MATERIAL CHANGE OF USE AND RECONFIGURING A LOT - DEVELOPMENT PERMIT FOR 30 RESIDENTIAL LOTS (STAGE 12 FRESHWATER ESTATE - EASTERN VILLAGE)	25-Sep-09	Approved	04-Aug-10	Approved	30	Lot 11 Brays Road GRIFFIN QLD 4503

**List of all DA Approvals since 01/01/2003 where Lots > 4 as at 01/09/2011 with Addresses**

Application Number	Old Application Ref	Description	Lodged	Status	Decided	Decision	#Lots	Address
DA/22182/2009/DA	12304/2009/COMB/DA	COMBINED MATERIAL CHANGE OF USE AND RECONFIGURING A LOT - DEVELOPMENT PERMIT FOR 30 RESIDENTIAL LOTS (STAGE 12 FRESHWATER ESTATE - EASTERN VILLAGE)	25-Sep-09	Approved	04-Aug-10	Approved	30	Lot 2 Brays Road GRIFFIN QLD 4503
DA/22182/2009/DA	12304/2009/COMB/DA	COMBINED MATERIAL CHANGE OF USE AND RECONFIGURING A LOT - DEVELOPMENT PERMIT FOR 30 RESIDENTIAL LOTS (STAGE 12 FRESHWATER ESTATE - EASTERN VILLAGE)	25-Sep-09	Approved	04-Aug-10	Approved	30	Lot 999 Brays Road GRIFFIN QLD 4503
DA/22213/2009/DA	12337/2009/COMB/DA	COMBINED MATERIAL CHANGE OF USE - DEVELOPMENT PERMIT FOR DWELLING HOUSE AND RECONFIGURING A LOT - DEVELOPMENT PERMIT (NEW ROAD, PARK & 71 LOTS IN 2 STAGES) FRESHWATER ESTATE STAGES 17 AND 21	22-Oct-09	Approved	01-Apr-11	Approved	71	275 Brays Road, GRIFFIN QLD 4503
DA/22213/2009/DA	12337/2009/COMB/DA	COMBINED MATERIAL CHANGE OF USE - DEVELOPMENT PERMIT FOR DWELLING HOUSE AND RECONFIGURING A LOT - DEVELOPMENT PERMIT (NEW ROAD, PARK & 71 LOTS IN 2 STAGES) FRESHWATER ESTATE STAGES 17 AND 21	22-Oct-09	Approved	01-Apr-11	Approved	71	Lot 11 Brays Road GRIFFIN QLD 4503



**List of all DA Approvals since 01/01/2003 where Lots > 4 as at 01/09/2011 with Addresses**

Application Number	Old Application Ref	Description	Lodged	Status	Decided	Decision	#Lots	Address
DA/22213/2009/DA	12337/2009/COMB/DA	COMBINED MATERIAL CHANGE OF USE - DEVELOPMENT PERMIT FOR DWELLING HOUSE AND RECONFIGURING A LOT - DEVELOPMENT PERMIT (NEW ROAD, PARK & 71 LOTS IN 2 STAGES) FRESHWATER ESTATE STAGES 17 AND 21	22-Oct-09	Approved	01-Apr-11	Approved	71	Lot 2 Brays Road GRIFFIN QLD 4503
DA/11298/2003/DA/1	10270/2003/COMB/DA	PROPOSED REZONING & SUBDIVISION OF FINGERBOARD & MT MEE ROAD, KING SCRUB	15-Oct-03	Approved	04-May-04	Approved	14	1 Lyndhurst Road, KING SCRUB QLD 4521
DA/11298/2003/DA/1	10270/2003/COMB/DA	PROPOSED REZONING & SUBDIVISION OF FINGERBOARD & MT MEE ROAD, KING SCRUB	15-Oct-03	Approved	04-May-04	Approved	14	1 Wattlebrae Street, KING SCRUB QLD 4521
DA/11298/2003/DA/1	10270/2003/COMB/DA	PROPOSED REZONING & SUBDIVISION OF FINGERBOARD & MT MEE ROAD, KING SCRUB	15-Oct-03	Approved	04-May-04	Approved	14	108 Fingerboard Road, KING SCRUB QLD 4521
DA/11298/2003/DA/1	10270/2003/COMB/DA	PROPOSED REZONING & SUBDIVISION OF FINGERBOARD & MT MEE ROAD, KING SCRUB	15-Oct-03	Approved	04-May-04	Approved	14	11 Lyndhurst Road, KING SCRUB QLD 4521
DA/11298/2003/DA/1	10270/2003/COMB/DA	PROPOSED REZONING & SUBDIVISION OF FINGERBOARD & MT MEE ROAD, KING SCRUB	15-Oct-03	Approved	04-May-04	Approved	14	15 Lyndhurst Road, KING SCRUB QLD 4521

**List of all DA Approvals since 01/01/2003 where Lots > 4 as at 01/09/2011 with Addresses**

<b>Application Number</b>	<b>Old Application Ref</b>	<b>Description</b>	<b>Lodged</b>	<b>Status</b>	<b>Decided</b>	<b>Decision</b>	<b>#Lots</b>	<b>Address</b>
DA/11298/2003/DA/1	10270/2003/COMB/DA	PROPOSED REZONING & SUBDIVISION OF FINGERBOARD & MT MEE ROAD, KING SCRUB	15-Oct-03	Approved	04-May-04	Approved	14	16 Lyndhurst Road, KING SCRUB QLD 4521
DA/11298/2003/DA/1	10270/2003/COMB/DA	PROPOSED REZONING & SUBDIVISION OF FINGERBOARD & MT MEE ROAD, KING SCRUB	15-Oct-03	Approved	04-May-04	Approved	14	17 Lyndhurst Road, KING SCRUB QLD 4521
DA/11298/2003/DA/1	10270/2003/COMB/DA	PROPOSED REZONING & SUBDIVISION OF FINGERBOARD & MT MEE ROAD, KING SCRUB	15-Oct-03	Approved	04-May-04	Approved	14	18 Lyndhurst Road, KING SCRUB QLD 4521
DA/11298/2003/DA/1	10270/2003/COMB/DA	PROPOSED REZONING & SUBDIVISION OF FINGERBOARD & MT MEE ROAD, KING SCRUB	15-Oct-03	Approved	04-May-04	Approved	14	19 Lyndhurst Road, KING SCRUB QLD 4521
DA/11298/2003/DA/1	10270/2003/COMB/DA	PROPOSED REZONING & SUBDIVISION OF FINGERBOARD & MT MEE ROAD, KING SCRUB	15-Oct-03	Approved	04-May-04	Approved	14	20 Lyndhurst Road, KING SCRUB QLD 4521
DA/11298/2003/DA/1	10270/2003/COMB/DA	PROPOSED REZONING & SUBDIVISION OF FINGERBOARD & MT MEE ROAD, KING SCRUB	15-Oct-03	Approved	04-May-04	Approved	14	3 Lyndhurst Road, KING SCRUB QLD 4521
DA/11298/2003/DA/1	10270/2003/COMB/DA	PROPOSED REZONING & SUBDIVISION OF FINGERBOARD & MT MEE ROAD, KING SCRUB	15-Oct-03	Approved	04-May-04	Approved	14	3 Wattlebrae Street, KING SCRUB QLD 4521
DA/11298/2003/DA/1	10270/2003/COMB/DA	PROPOSED REZONING & SUBDIVISION OF FINGERBOARD & MT MEE ROAD, KING SCRUB	15-Oct-03	Approved	04-May-04	Approved	14	4 Wattlebrae Street, KING SCRUB QLD 4521

**List of all DA Approvals since 01/01/2003 where Lots > 4 as at 01/09/2011 with Addresses**

<b>Application Number</b>	<b>Old Application Ref</b>	<b>Description</b>	<b>Lodged</b>	<b>Status</b>	<b>Decided</b>	<b>Decision</b>	<b>#Lots</b>	<b>Address</b>
DA/11298/2003/DA/1	10270/2003/COMB/DA	PROPOSED REZONING & SUBDIVISION OF FINGERBOARD & MT MEE ROAD, KING SCRUB	15-Oct-03	Approved	04-May-04	Approved	14	5 Lyndhurst Road, KING SCRUB QLD 4521
DA/11298/2003/DA/1	10270/2003/COMB/DA	PROPOSED REZONING & SUBDIVISION OF FINGERBOARD & MT MEE ROAD, KING SCRUB	15-Oct-03	Approved	04-May-04	Approved	14	7 Lyndhurst Road, KING SCRUB QLD 4521
DA/11298/2003/DA/1	10270/2003/COMB/DA	PROPOSED REZONING & SUBDIVISION OF FINGERBOARD & MT MEE ROAD, KING SCRUB	15-Oct-03	Approved	04-May-04	Approved	14	9 Lyndhurst Road, KING SCRUB QLD 4521
DA/11298/2003/DA/1	10270/2003/COMB/DA	PROPOSED REZONING & SUBDIVISION OF FINGERBOARD & MT MEE ROAD, KING SCRUB	15-Oct-03	Approved	04-May-04	Approved	14	Lot 2 Mt Mee RoadKING SCRUB QLD 4521
DA/11419/2003/DA/1	10341/2003/COMB/DA	COMBINED APPLICATION FOR RECONFIGURING A LOT AND MATERIAL CHANGE OF USE FOR LAND AT 330 SAMSONVALE ROAD, BRAY PARK (LOT 2 RP209868)	22-Dec-03	Approved	02-Jun-04	Approved	47	10 Middle Barten Court, BRAY PARK QLD 4500
DA/11419/2003/DA/1	10341/2003/COMB/DA	COMBINED APPLICATION FOR RECONFIGURING A LOT AND MATERIAL CHANGE OF USE FOR LAND AT 330 SAMSONVALE ROAD, BRAY PARK (LOT 2 RP209868)	22-Dec-03	Approved	02-Jun-04	Approved	47	10 North Aston Court, BRAY PARK QLD 4500

**List of all DA Approvals since 01/01/2003 where Lots > 4 as at 01/09/2011 with Addresses**

Application Number	Old Application Ref	Description	Lodged	Status	Decided	Decision	#Lots	Address
DA/11419/2003/DA/1	10341/2003/COMB/DA	COMBINED APPLICATION FOR RECONFIGURING A LOT AND MATERIAL CHANGE OF USE FOR LAND AT 330 SAMSONVALE ROAD, BRAY PARK (LOT 2 RP209868)	22-Dec-03	Approved	02-Jun-04	Approved	47	11 Devon Street, BRAY PARK QLD 4500
DA/11419/2003/DA/1	10341/2003/COMB/DA	COMBINED APPLICATION FOR RECONFIGURING A LOT AND MATERIAL CHANGE OF USE FOR LAND AT 330 SAMSONVALE ROAD, BRAY PARK (LOT 2 RP209868)	22-Dec-03	Approved	02-Jun-04	Approved	47	11 Middle Barten Court, BRAY PARK QLD 4500
DA/11419/2003/DA/1	10341/2003/COMB/DA	COMBINED APPLICATION FOR RECONFIGURING A LOT AND MATERIAL CHANGE OF USE FOR LAND AT 330 SAMSONVALE ROAD, BRAY PARK (LOT 2 RP209868)	22-Dec-03	Approved	02-Jun-04	Approved	47	11 North Aston Court, BRAY PARK QLD 4500
DA/11419/2003/DA/1	10341/2003/COMB/DA	COMBINED APPLICATION FOR RECONFIGURING A LOT AND MATERIAL CHANGE OF USE FOR LAND AT 330 SAMSONVALE ROAD, BRAY PARK (LOT 2 RP209868)	22-Dec-03	Approved	02-Jun-04	Approved	47	12 Devon Street, BRAY PARK QLD 4500
DA/11419/2003/DA/1	10341/2003/COMB/DA	COMBINED APPLICATION FOR RECONFIGURING A LOT AND MATERIAL CHANGE OF USE FOR LAND AT 330 SAMSONVALE ROAD, BRAY PARK (LOT 2 RP209868)	22-Dec-03	Approved	02-Jun-04	Approved	47	12 Middle Barten Court, BRAY PARK QLD 4500

**List of all DA Approvals since 01/01/2003 where Lots > 4 as at 01/09/2011 with Addresses**

Application Number	Old Application Ref	Description	Lodged	Status	Decided	Decision	#Lots	Address
DA/11419/2003/DA/1	10341/2003/COMB/DA	COMBINED APPLICATION FOR RECONFIGURING A LOT AND MATERIAL CHANGE OF USE FOR LAND AT 330 SAMSONVALE ROAD, BRAY PARK (LOT 2 RP209868)	22-Dec-03	Approved	02-Jun-04	Approved	47	12 North Aston Court, BRAY PARK QLD 4500
DA/11419/2003/DA/1	10341/2003/COMB/DA	COMBINED APPLICATION FOR RECONFIGURING A LOT AND MATERIAL CHANGE OF USE FOR LAND AT 330 SAMSONVALE ROAD, BRAY PARK (LOT 2 RP209868)	22-Dec-03	Approved	02-Jun-04	Approved	47	14 Devon Street, BRAY PARK QLD 4500
DA/11419/2003/DA/1	10341/2003/COMB/DA	COMBINED APPLICATION FOR RECONFIGURING A LOT AND MATERIAL CHANGE OF USE FOR LAND AT 330 SAMSONVALE ROAD, BRAY PARK (LOT 2 RP209868)	22-Dec-03	Approved	02-Jun-04	Approved	47	14 Middle Barten Court, BRAY PARK QLD 4500
DA/11419/2003/DA/1	10341/2003/COMB/DA	COMBINED APPLICATION FOR RECONFIGURING A LOT AND MATERIAL CHANGE OF USE FOR LAND AT 330 SAMSONVALE ROAD, BRAY PARK (LOT 2 RP209868)	22-Dec-03	Approved	02-Jun-04	Approved	47	14 North Aston Court, BRAY PARK QLD 4500
DA/11419/2003/DA/1	10341/2003/COMB/DA	COMBINED APPLICATION FOR RECONFIGURING A LOT AND MATERIAL CHANGE OF USE FOR LAND AT 330 SAMSONVALE ROAD, BRAY PARK (LOT 2 RP209868)	22-Dec-03	Approved	02-Jun-04	Approved	47	15 Devon Street, BRAY PARK QLD 4500

**List of all DA Approvals since 01/01/2003 where Lots > 4 as at 01/09/2011 with Addresses**

Application Number	Old Application Ref	Description	Lodged	Status	Decided	Decision	#Lots	Address
DA/11419/2003/DA/1	10341/2003/COMB/DA	COMBINED APPLICATION FOR RECONFIGURING A LOT AND MATERIAL CHANGE OF USE FOR LAND AT 330 SAMSONVALE ROAD, BRAY PARK (LOT 2 RP209868)	22-Dec-03	Approved	02-Jun-04	Approved	47	15 Middle Barten Court, BRAY PARK QLD 4500
DA/11419/2003/DA/1	10341/2003/COMB/DA	COMBINED APPLICATION FOR RECONFIGURING A LOT AND MATERIAL CHANGE OF USE FOR LAND AT 330 SAMSONVALE ROAD, BRAY PARK (LOT 2 RP209868)	22-Dec-03	Approved	02-Jun-04	Approved	47	15 North Aston Court, BRAY PARK QLD 4500
DA/11419/2003/DA/1	10341/2003/COMB/DA	COMBINED APPLICATION FOR RECONFIGURING A LOT AND MATERIAL CHANGE OF USE FOR LAND AT 330 SAMSONVALE ROAD, BRAY PARK (LOT 2 RP209868)	22-Dec-03	Approved	02-Jun-04	Approved	47	16 Devon Street, BRAY PARK QLD 4500
DA/11419/2003/DA/1	10341/2003/COMB/DA	COMBINED APPLICATION FOR RECONFIGURING A LOT AND MATERIAL CHANGE OF USE FOR LAND AT 330 SAMSONVALE ROAD, BRAY PARK (LOT 2 RP209868)	22-Dec-03	Approved	02-Jun-04	Approved	47	16 Middle Barten Court, BRAY PARK QLD 4500
DA/11419/2003/DA/1	10341/2003/COMB/DA	COMBINED APPLICATION FOR RECONFIGURING A LOT AND MATERIAL CHANGE OF USE FOR LAND AT 330 SAMSONVALE ROAD, BRAY PARK (LOT 2 RP209868)	22-Dec-03	Approved	02-Jun-04	Approved	47	16 North Aston Court, BRAY PARK QLD 4500

**List of all DA Approvals since 01/01/2003 where Lots > 4 as at 01/09/2011 with Addresses**

Application Number	Old Application Ref	Description	Lodged	Status	Decided	Decision	#Lots	Address
DA/11419/2003/DA/1	10341/2003/COMB/DA	COMBINED APPLICATION FOR RECONFIGURING A LOT AND MATERIAL CHANGE OF USE FOR LAND AT 330 SAMSONVALE ROAD, BRAY PARK (LOT 2 RP209868)	22-Dec-03	Approved	02-Jun-04	Approved	47	17 Devon Street, BRAY PARK QLD 4500
DA/11419/2003/DA/1	10341/2003/COMB/DA	COMBINED APPLICATION FOR RECONFIGURING A LOT AND MATERIAL CHANGE OF USE FOR LAND AT 330 SAMSONVALE ROAD, BRAY PARK (LOT 2 RP209868)	22-Dec-03	Approved	02-Jun-04	Approved	47	18 Devon Street, BRAY PARK QLD 4500
DA/11419/2003/DA/1	10341/2003/COMB/DA	COMBINED APPLICATION FOR RECONFIGURING A LOT AND MATERIAL CHANGE OF USE FOR LAND AT 330 SAMSONVALE ROAD, BRAY PARK (LOT 2 RP209868)	22-Dec-03	Approved	02-Jun-04	Approved	47	18 Middle Barten Court, BRAY PARK QLD 4500
DA/11419/2003/DA/1	10341/2003/COMB/DA	COMBINED APPLICATION FOR RECONFIGURING A LOT AND MATERIAL CHANGE OF USE FOR LAND AT 330 SAMSONVALE ROAD, BRAY PARK (LOT 2 RP209868)	22-Dec-03	Approved	02-Jun-04	Approved	47	18 North Aston Court, BRAY PARK QLD 4500
DA/11419/2003/DA/1	10341/2003/COMB/DA	COMBINED APPLICATION FOR RECONFIGURING A LOT AND MATERIAL CHANGE OF USE FOR LAND AT 330 SAMSONVALE ROAD, BRAY PARK (LOT 2 RP209868)	22-Dec-03	Approved	02-Jun-04	Approved	47	19 Devon Street, BRAY PARK QLD 4500

**List of all DA Approvals since 01/01/2003 where Lots > 4 as at 01/09/2011 with Addresses**

Application Number	Old Application Ref	Description	Lodged	Status	Decided	Decision	#Lots	Address
DA/11419/2003/DA/1	10341/2003/COMB/DA	COMBINED APPLICATION FOR RECONFIGURING A LOT AND MATERIAL CHANGE OF USE FOR LAND AT 330 SAMSONVALE ROAD, BRAY PARK (LOT 2 RP209868)	22-Dec-03	Approved	02-Jun-04	Approved	47	2 Middle Barten Court, BRAY PARK QLD 4500
DA/11419/2003/DA/1	10341/2003/COMB/DA	COMBINED APPLICATION FOR RECONFIGURING A LOT AND MATERIAL CHANGE OF USE FOR LAND AT 330 SAMSONVALE ROAD, BRAY PARK (LOT 2 RP209868)	22-Dec-03	Approved	02-Jun-04	Approved	47	20 Devon Street, BRAY PARK QLD 4500
DA/11419/2003/DA/1	10341/2003/COMB/DA	COMBINED APPLICATION FOR RECONFIGURING A LOT AND MATERIAL CHANGE OF USE FOR LAND AT 330 SAMSONVALE ROAD, BRAY PARK (LOT 2 RP209868)	22-Dec-03	Approved	02-Jun-04	Approved	47	20 North Aston Court, BRAY PARK QLD 4500
DA/11419/2003/DA/1	10341/2003/COMB/DA	COMBINED APPLICATION FOR RECONFIGURING A LOT AND MATERIAL CHANGE OF USE FOR LAND AT 330 SAMSONVALE ROAD, BRAY PARK (LOT 2 RP209868)	22-Dec-03	Approved	02-Jun-04	Approved	47	21 Devon Street, BRAY PARK QLD 4500
DA/11419/2003/DA/1	10341/2003/COMB/DA	COMBINED APPLICATION FOR RECONFIGURING A LOT AND MATERIAL CHANGE OF USE FOR LAND AT 330 SAMSONVALE ROAD, BRAY PARK (LOT 2 RP209868)	22-Dec-03	Approved	02-Jun-04	Approved	47	22 Devon Street, BRAY PARK QLD 4500



**List of all DA Approvals since 01/01/2003 where Lots > 4 as at 01/09/2011 with Addresses**

Application Number	Old Application Ref	Description	Lodged	Status	Decided	Decision	#Lots	Address
DA/11419/2003/DA/1	10341/2003/COMB/DA	COMBINED APPLICATION FOR RECONFIGURING A LOT AND MATERIAL CHANGE OF USE FOR LAND AT 330 SAMSONVALE ROAD, BRAY PARK (LOT 2 RP209868)	22-Dec-03	Approved	02-Jun-04	Approved	47	22 North Aston Court, BRAY PARK QLD 4500
DA/11419/2003/DA/1	10341/2003/COMB/DA	COMBINED APPLICATION FOR RECONFIGURING A LOT AND MATERIAL CHANGE OF USE FOR LAND AT 330 SAMSONVALE ROAD, BRAY PARK (LOT 2 RP209868)	22-Dec-03	Approved	02-Jun-04	Approved	47	24 North Aston Court, BRAY PARK QLD 4500
DA/11419/2003/DA/1	10341/2003/COMB/DA	COMBINED APPLICATION FOR RECONFIGURING A LOT AND MATERIAL CHANGE OF USE FOR LAND AT 330 SAMSONVALE ROAD, BRAY PARK (LOT 2 RP209868)	22-Dec-03	Approved	02-Jun-04	Approved	47	3 Middle Barten Court, BRAY PARK QLD 4500
DA/11419/2003/DA/1	10341/2003/COMB/DA	COMBINED APPLICATION FOR RECONFIGURING A LOT AND MATERIAL CHANGE OF USE FOR LAND AT 330 SAMSONVALE ROAD, BRAY PARK (LOT 2 RP209868)	22-Dec-03	Approved	02-Jun-04	Approved	47	3 North Aston Court, BRAY PARK QLD 4500
DA/11419/2003/DA/1	10341/2003/COMB/DA	COMBINED APPLICATION FOR RECONFIGURING A LOT AND MATERIAL CHANGE OF USE FOR LAND AT 330 SAMSONVALE ROAD, BRAY PARK (LOT 2 RP209868)	22-Dec-03	Approved	02-Jun-04	Approved	47	330 Samsonvale Road, BRAY PARK QLD 4500

**List of all DA Approvals since 01/01/2003 where Lots > 4 as at 01/09/2011 with Addresses**

Application Number	Old Application Ref	Description	Lodged	Status	Decided	Decision	#Lots	Address
DA/11419/2003/DA/1	10341/2003/COMB/DA	COMBINED APPLICATION FOR RECONFIGURING A LOT AND MATERIAL CHANGE OF USE FOR LAND AT 330 SAMSONVALE ROAD, BRAY PARK (LOT 2 RP209868)	22-Dec-03	Approved	02-Jun-04	Approved	47	4 Middle Barten Court, BRAY PARK QLD 4500
DA/11419/2003/DA/1	10341/2003/COMB/DA	COMBINED APPLICATION FOR RECONFIGURING A LOT AND MATERIAL CHANGE OF USE FOR LAND AT 330 SAMSONVALE ROAD, BRAY PARK (LOT 2 RP209868)	22-Dec-03	Approved	02-Jun-04	Approved	47	4 North Aston Court, BRAY PARK QLD 4500
DA/11419/2003/DA/1	10341/2003/COMB/DA	COMBINED APPLICATION FOR RECONFIGURING A LOT AND MATERIAL CHANGE OF USE FOR LAND AT 330 SAMSONVALE ROAD, BRAY PARK (LOT 2 RP209868)	22-Dec-03	Approved	02-Jun-04	Approved	47	5 Middle Barten Court, BRAY PARK QLD 4500
DA/11419/2003/DA/1	10341/2003/COMB/DA	COMBINED APPLICATION FOR RECONFIGURING A LOT AND MATERIAL CHANGE OF USE FOR LAND AT 330 SAMSONVALE ROAD, BRAY PARK (LOT 2 RP209868)	22-Dec-03	Approved	02-Jun-04	Approved	47	5 North Aston Court, BRAY PARK QLD 4500
DA/11419/2003/DA/1	10341/2003/COMB/DA	COMBINED APPLICATION FOR RECONFIGURING A LOT AND MATERIAL CHANGE OF USE FOR LAND AT 330 SAMSONVALE ROAD, BRAY PARK (LOT 2 RP209868)	22-Dec-03	Approved	02-Jun-04	Approved	47	6 Middle Barten Court, BRAY PARK QLD 4500

**List of all DA Approvals since 01/01/2003 where Lots > 4 as at 01/09/2011 with Addresses**

Application Number	Old Application Ref	Description	Lodged	Status	Decided	Decision	#Lots	Address
DA/11419/2003/DA/1	10341/2003/COMB/DA	COMBINED APPLICATION FOR RECONFIGURING A LOT AND MATERIAL CHANGE OF USE FOR LAND AT 330 SAMSONVALE ROAD, BRAY PARK (LOT 2 RP209868)	22-Dec-03	Approved	02-Jun-04	Approved	47	6 North Aston Court, BRAY PARK QLD 4500
DA/11419/2003/DA/1	10341/2003/COMB/DA	COMBINED APPLICATION FOR RECONFIGURING A LOT AND MATERIAL CHANGE OF USE FOR LAND AT 330 SAMSONVALE ROAD, BRAY PARK (LOT 2 RP209868)	22-Dec-03	Approved	02-Jun-04	Approved	47	6-8 Devon Street, BRAY PARK QLD 4500
DA/11419/2003/DA/1	10341/2003/COMB/DA	COMBINED APPLICATION FOR RECONFIGURING A LOT AND MATERIAL CHANGE OF USE FOR LAND AT 330 SAMSONVALE ROAD, BRAY PARK (LOT 2 RP209868)	22-Dec-03	Approved	02-Jun-04	Approved	47	7 Middle Barten Court, BRAY PARK QLD 4500
DA/11419/2003/DA/1	10341/2003/COMB/DA	COMBINED APPLICATION FOR RECONFIGURING A LOT AND MATERIAL CHANGE OF USE FOR LAND AT 330 SAMSONVALE ROAD, BRAY PARK (LOT 2 RP209868)	22-Dec-03	Approved	02-Jun-04	Approved	47	8 Middle Barten Court, BRAY PARK QLD 4500
DA/11419/2003/DA/1	10341/2003/COMB/DA	COMBINED APPLICATION FOR RECONFIGURING A LOT AND MATERIAL CHANGE OF USE FOR LAND AT 330 SAMSONVALE ROAD, BRAY PARK (LOT 2 RP209868)	22-Dec-03	Approved	02-Jun-04	Approved	47	8 North Aston Court, BRAY PARK QLD 4500

**List of all DA Approvals since 01/01/2003 where Lots > 4 as at 01/09/2011 with Addresses**

Application Number	Old Application Ref	Description	Lodged	Status	Decided	Decision	#Lots	Address
DA/11419/2003/DA/1	10341/2003/COMB/DA	COMBINED APPLICATION FOR RECONFIGURING A LOT AND MATERIAL CHANGE OF USE FOR LAND AT 330 SAMSONVALE ROAD, BRAY PARK (LOT 2 RP209868)	22-Dec-03	Approved	02-Jun-04	Approved	47	9 Middle Barten Court, BRAY PARK QLD 4500
DA/11419/2003/DA/1	10341/2003/COMB/DA	COMBINED APPLICATION FOR RECONFIGURING A LOT AND MATERIAL CHANGE OF USE FOR LAND AT 330 SAMSONVALE ROAD, BRAY PARK (LOT 2 RP209868)	22-Dec-03	Approved	02-Jun-04	Approved	47	9 North Aston Court, BRAY PARK QLD 4500
DA/11419/2003/DA/1	10341/2003/COMB/DA	COMBINED APPLICATION FOR RECONFIGURING A LOT AND MATERIAL CHANGE OF USE FOR LAND AT 330 SAMSONVALE ROAD, BRAY PARK (LOT 2 RP209868)	22-Dec-03	Approved	02-Jun-04	Approved	47	Oakley Park 3-9 Devon Street, BRAY PARK QLD 4500
DA/10074/2002/DA/1	10255/2002/COMB/DA	COMBINED MCU & RAL APPLICATION FOR 18 LACEYS CREEK ROAD, DAYBORO. LOT 21 ON RP907843	20-Dec-02	Approved	01-Mar-04	Approved	90	1 Bobbie Court, DAYBORO QLD 4521
DA/10074/2002/DA/1	10255/2002/COMB/DA	COMBINED MCU & RAL APPLICATION FOR 18 LACEYS CREEK ROAD, DAYBORO. LOT 21 ON RP907843	20-Dec-02	Approved	01-Mar-04	Approved	90	1 Diane Drive, DAYBORO QLD 4521
DA/10074/2002/DA/1	10255/2002/COMB/DA	COMBINED MCU & RAL APPLICATION FOR 18 LACEYS CREEK ROAD, DAYBORO. LOT 21 ON RP907843	20-Dec-02	Approved	01-Mar-04	Approved	90	1 Stacey Court, DAYBORO QLD 4521

**List of all DA Approvals since 01/01/2003 where Lots > 4 as at 01/09/2011 with Addresses**

<b>Application Number</b>	<b>Old Application Ref</b>	<b>Description</b>	<b>Lodged</b>	<b>Status</b>	<b>Decided</b>	<b>Decision</b>	<b>#Lots</b>	<b>Address</b>
DA/10074/2002/DA/1	10255/2002/COMB/DA	COMBINED MCU & RAL APPLICATION FOR 18 LACEYS CREEK ROAD, DAYBORO. LOT 21 ON RP907843	20-Dec-02	Approved	01-Mar-04	Approved	90	10 Diane Drive, DAYBORO QLD 4521
DA/10074/2002/DA/1	10255/2002/COMB/DA	COMBINED MCU & RAL APPLICATION FOR 18 LACEYS CREEK ROAD, DAYBORO. LOT 21 ON RP907843	20-Dec-02	Approved	01-Mar-04	Approved	90	10 Stacey Court, DAYBORO QLD 4521
DA/10074/2002/DA/1	10255/2002/COMB/DA	COMBINED MCU & RAL APPLICATION FOR 18 LACEYS CREEK ROAD, DAYBORO. LOT 21 ON RP907843	20-Dec-02	Approved	01-Mar-04	Approved	90	10 Toby Court, DAYBORO QLD 4521
DA/10074/2002/DA/1	10255/2002/COMB/DA	COMBINED MCU & RAL APPLICATION FOR 18 LACEYS CREEK ROAD, DAYBORO. LOT 21 ON RP907843	20-Dec-02	Approved	01-Mar-04	Approved	90	11 Diane Drive, DAYBORO QLD 4521
DA/10074/2002/DA/1	10255/2002/COMB/DA	COMBINED MCU & RAL APPLICATION FOR 18 LACEYS CREEK ROAD, DAYBORO. LOT 21 ON RP907843	20-Dec-02	Approved	01-Mar-04	Approved	90	11 Toby Court, DAYBORO QLD 4521
DA/10074/2002/DA/1	10255/2002/COMB/DA	COMBINED MCU & RAL APPLICATION FOR 18 LACEYS CREEK ROAD, DAYBORO. LOT 21 ON RP907843	20-Dec-02	Approved	01-Mar-04	Approved	90	12 Diane Drive, DAYBORO QLD 4521
DA/10074/2002/DA/1	10255/2002/COMB/DA	COMBINED MCU & RAL APPLICATION FOR 18 LACEYS CREEK ROAD, DAYBORO. LOT 21 ON RP907843	20-Dec-02	Approved	01-Mar-04	Approved	90	12 Toby Court, DAYBORO QLD 4521
DA/10074/2002/DA/1	10255/2002/COMB/DA	COMBINED MCU & RAL APPLICATION FOR 18 LACEYS CREEK ROAD, DAYBORO. LOT 21 ON RP907843	20-Dec-02	Approved	01-Mar-04	Approved	90	14 Diane Drive, DAYBORO QLD 4521

**List of all DA Approvals since 01/01/2003 where Lots > 4 as at 01/09/2011 with Addresses**

Application Number	Old Application Ref	Description	Lodged	Status	Decided	Decision	#Lots	Address
DA/10074/2002/DA/1	10255/2002/COMB/DA	COMBINED MCU & RAL APPLICATION FOR 18 LACEYS CREEK ROAD, DAYBORO. LOT 21 ON RP907843	20-Dec-02	Approved	01-Mar-04	Approved	90	14 Toby Court, DAYBORO QLD 4521
DA/10074/2002/DA/1	10255/2002/COMB/DA	COMBINED MCU & RAL APPLICATION FOR 18 LACEYS CREEK ROAD, DAYBORO. LOT 21 ON RP907843	20-Dec-02	Approved	01-Mar-04	Approved	90	15 Diane Drive, DAYBORO QLD 4521
DA/10074/2002/DA/1	10255/2002/COMB/DA	COMBINED MCU & RAL APPLICATION FOR 18 LACEYS CREEK ROAD, DAYBORO. LOT 21 ON RP907843	20-Dec-02	Approved	01-Mar-04	Approved	90	15 Toby Court, DAYBORO QLD 4521
DA/10074/2002/DA/1	10255/2002/COMB/DA	COMBINED MCU & RAL APPLICATION FOR 18 LACEYS CREEK ROAD, DAYBORO. LOT 21 ON RP907843	20-Dec-02	Approved	01-Mar-04	Approved	90	16 Diane Drive, DAYBORO QLD 4521
DA/10074/2002/DA/1	10255/2002/COMB/DA	COMBINED MCU & RAL APPLICATION FOR 18 LACEYS CREEK ROAD, DAYBORO. LOT 21 ON RP907843	20-Dec-02	Approved	01-Mar-04	Approved	90	16 Toby Court, DAYBORO QLD 4521
DA/10074/2002/DA/1	10255/2002/COMB/DA	COMBINED MCU & RAL APPLICATION FOR 18 LACEYS CREEK ROAD, DAYBORO. LOT 21 ON RP907843	20-Dec-02	Approved	01-Mar-04	Approved	90	17 Diane Drive, DAYBORO QLD 4521
DA/10074/2002/DA/1	10255/2002/COMB/DA	COMBINED MCU & RAL APPLICATION FOR 18 LACEYS CREEK ROAD, DAYBORO. LOT 21 ON RP907843	20-Dec-02	Approved	01-Mar-04	Approved	90	17 Toby Court, DAYBORO QLD 4521
DA/10074/2002/DA/1	10255/2002/COMB/DA	COMBINED MCU & RAL APPLICATION FOR 18 LACEYS CREEK ROAD, DAYBORO. LOT 21 ON RP907843	20-Dec-02	Approved	01-Mar-04	Approved	90	18 Diane Drive, DAYBORO QLD 4521

**List of all DA Approvals since 01/01/2003 where Lots > 4 as at 01/09/2011 with Addresses**

Application Number	Old Application Ref	Description	Lodged	Status	Decided	Decision	#Lots	Address
DA/10074/2002/DA/1	10255/2002/COMB/DA	COMBINED MCU & RAL APPLICATION FOR 18 LACEYS CREEK ROAD, DAYBORO. LOT 21 ON RP907843	20-Dec-02	Approved	01-Mar-04	Approved	90	18 Laceys Creek Road, DAYBORO QLD 4521
DA/10074/2002/DA/1	10255/2002/COMB/DA	COMBINED MCU & RAL APPLICATION FOR 18 LACEYS CREEK ROAD, DAYBORO. LOT 21 ON RP907843	20-Dec-02	Approved	01-Mar-04	Approved	90	18 Toby Court, DAYBORO QLD 4521
DA/10074/2002/DA/1	10255/2002/COMB/DA	COMBINED MCU & RAL APPLICATION FOR 18 LACEYS CREEK ROAD, DAYBORO. LOT 21 ON RP907843	20-Dec-02	Approved	01-Mar-04	Approved	90	19 Diane Drive, DAYBORO QLD 4521
DA/10074/2002/DA/1	10255/2002/COMB/DA	COMBINED MCU & RAL APPLICATION FOR 18 LACEYS CREEK ROAD, DAYBORO. LOT 21 ON RP907843	20-Dec-02	Approved	01-Mar-04	Approved	90	19 Toby Court, DAYBORO QLD 4521
DA/10074/2002/DA/1	10255/2002/COMB/DA	COMBINED MCU & RAL APPLICATION FOR 18 LACEYS CREEK ROAD, DAYBORO. LOT 21 ON RP907843	20-Dec-02	Approved	01-Mar-04	Approved	90	2 Diane Drive, DAYBORO QLD 4521
DA/10074/2002/DA/1	10255/2002/COMB/DA	COMBINED MCU & RAL APPLICATION FOR 18 LACEYS CREEK ROAD, DAYBORO. LOT 21 ON RP907843	20-Dec-02	Approved	01-Mar-04	Approved	90	2 Stacey Court, DAYBORO QLD 4521
DA/10074/2002/DA/1	10255/2002/COMB/DA	COMBINED MCU & RAL APPLICATION FOR 18 LACEYS CREEK ROAD, DAYBORO. LOT 21 ON RP907843	20-Dec-02	Approved	01-Mar-04	Approved	90	20 Diane Drive, DAYBORO QLD 4521
DA/10074/2002/DA/1	10255/2002/COMB/DA	COMBINED MCU & RAL APPLICATION FOR 18 LACEYS CREEK ROAD, DAYBORO. LOT 21 ON RP907843	20-Dec-02	Approved	01-Mar-04	Approved	90	20 Toby Court, DAYBORO QLD 4521

**List of all DA Approvals since 01/01/2003 where Lots > 4 as at 01/09/2011 with Addresses**

Application Number	Old Application Ref	Description	Lodged	Status	Decided	Decision	#Lots	Address
DA/10074/2002/DA/1	10255/2002/COMB/DA	COMBINED MCU & RAL APPLICATION FOR 18 LACEYS CREEK ROAD, DAYBORO. LOT 21 ON RP907843	20-Dec-02	Approved	01-Mar-04	Approved	90	21 Diane Drive, DAYBORO QLD 4521
DA/10074/2002/DA/1	10255/2002/COMB/DA	COMBINED MCU & RAL APPLICATION FOR 18 LACEYS CREEK ROAD, DAYBORO. LOT 21 ON RP907843	20-Dec-02	Approved	01-Mar-04	Approved	90	22 Diane Drive, DAYBORO QLD 4521
DA/10074/2002/DA/1	10255/2002/COMB/DA	COMBINED MCU & RAL APPLICATION FOR 18 LACEYS CREEK ROAD, DAYBORO. LOT 21 ON RP907843	20-Dec-02	Approved	01-Mar-04	Approved	90	22 Toby Court, DAYBORO QLD 4521
DA/10074/2002/DA/1	10255/2002/COMB/DA	COMBINED MCU & RAL APPLICATION FOR 18 LACEYS CREEK ROAD, DAYBORO. LOT 21 ON RP907843	20-Dec-02	Approved	01-Mar-04	Approved	90	23 Diane Drive, DAYBORO QLD 4521
DA/10074/2002/DA/1	10255/2002/COMB/DA	COMBINED MCU & RAL APPLICATION FOR 18 LACEYS CREEK ROAD, DAYBORO. LOT 21 ON RP907843	20-Dec-02	Approved	01-Mar-04	Approved	90	25 Diane Drive, DAYBORO QLD 4521
DA/10074/2002/DA/1	10255/2002/COMB/DA	COMBINED MCU & RAL APPLICATION FOR 18 LACEYS CREEK ROAD, DAYBORO. LOT 21 ON RP907843	20-Dec-02	Approved	01-Mar-04	Approved	90	27 Diane Drive, DAYBORO QLD 4521
DA/10074/2002/DA/1	10255/2002/COMB/DA	COMBINED MCU & RAL APPLICATION FOR 18 LACEYS CREEK ROAD, DAYBORO. LOT 21 ON RP907843	20-Dec-02	Approved	01-Mar-04	Approved	90	29 Diane Drive, DAYBORO QLD 4521
DA/10074/2002/DA/1	10255/2002/COMB/DA	COMBINED MCU & RAL APPLICATION FOR 18 LACEYS CREEK ROAD, DAYBORO. LOT 21 ON RP907843	20-Dec-02	Approved	01-Mar-04	Approved	90	3 Bobbie Court, DAYBORO QLD 4521



**List of all DA Approvals since 01/01/2003 where Lots > 4 as at 01/09/2011 with Addresses**

<b>Application Number</b>	<b>Old Application Ref</b>	<b>Description</b>	<b>Lodged</b>	<b>Status</b>	<b>Decided</b>	<b>Decision</b>	<b>#Lots</b>	<b>Address</b>
DA/10074/2002/DA/1	10255/2002/COMB/DA	COMBINED MCU & RAL APPLICATION FOR 18 LACEYS CREEK ROAD, DAYBORO. LOT 21 ON RP907843	20-Dec-02	Approved	01-Mar-04	Approved	90	3 Diane Drive, DAYBORO QLD 4521
DA/10074/2002/DA/1	10255/2002/COMB/DA	COMBINED MCU & RAL APPLICATION FOR 18 LACEYS CREEK ROAD, DAYBORO. LOT 21 ON RP907843	20-Dec-02	Approved	01-Mar-04	Approved	90	3 Stacey Court, DAYBORO QLD 4521
DA/10074/2002/DA/1	10255/2002/COMB/DA	COMBINED MCU & RAL APPLICATION FOR 18 LACEYS CREEK ROAD, DAYBORO. LOT 21 ON RP907843	20-Dec-02	Approved	01-Mar-04	Approved	90	3 Toby Court, DAYBORO QLD 4521
DA/10074/2002/DA/1	10255/2002/COMB/DA	COMBINED MCU & RAL APPLICATION FOR 18 LACEYS CREEK ROAD, DAYBORO. LOT 21 ON RP907843	20-Dec-02	Approved	01-Mar-04	Approved	90	31 Diane Drive, DAYBORO QLD 4521
DA/10074/2002/DA/1	10255/2002/COMB/DA	COMBINED MCU & RAL APPLICATION FOR 18 LACEYS CREEK ROAD, DAYBORO. LOT 21 ON RP907843	20-Dec-02	Approved	01-Mar-04	Approved	90	4 Bobbie Court, DAYBORO QLD 4521
DA/10074/2002/DA/1	10255/2002/COMB/DA	COMBINED MCU & RAL APPLICATION FOR 18 LACEYS CREEK ROAD, DAYBORO. LOT 21 ON RP907843	20-Dec-02	Approved	01-Mar-04	Approved	90	4 Diane Drive, DAYBORO QLD 4521
DA/10074/2002/DA/1	10255/2002/COMB/DA	COMBINED MCU & RAL APPLICATION FOR 18 LACEYS CREEK ROAD, DAYBORO. LOT 21 ON RP907843	20-Dec-02	Approved	01-Mar-04	Approved	90	4 Stacey Court, DAYBORO QLD 4521
DA/10074/2002/DA/1	10255/2002/COMB/DA	COMBINED MCU & RAL APPLICATION FOR 18 LACEYS CREEK ROAD, DAYBORO. LOT 21 ON RP907843	20-Dec-02	Approved	01-Mar-04	Approved	90	4 Toby Court, DAYBORO QLD 4521

**List of all DA Approvals since 01/01/2003 where Lots > 4 as at 01/09/2011 with Addresses**

Application Number	Old Application Ref	Description	Lodged	Status	Decided	Decision	#Lots	Address
DA/10074/2002/DA/1	10255/2002/COMB/DA	COMBINED MCU & RAL APPLICATION FOR 18 LACEYS CREEK ROAD, DAYBORO. LOT 21 ON RP907843	20-Dec-02	Approved	01-Mar-04	Approved	90	5 Bobbie Court, DAYBORO QLD 4521
DA/10074/2002/DA/1	10255/2002/COMB/DA	COMBINED MCU & RAL APPLICATION FOR 18 LACEYS CREEK ROAD, DAYBORO. LOT 21 ON RP907843	20-Dec-02	Approved	01-Mar-04	Approved	90	5 Diane Drive, DAYBORO QLD 4521
DA/10074/2002/DA/1	10255/2002/COMB/DA	COMBINED MCU & RAL APPLICATION FOR 18 LACEYS CREEK ROAD, DAYBORO. LOT 21 ON RP907843	20-Dec-02	Approved	01-Mar-04	Approved	90	5 Stacey Court, DAYBORO QLD 4521
DA/10074/2002/DA/1	10255/2002/COMB/DA	COMBINED MCU & RAL APPLICATION FOR 18 LACEYS CREEK ROAD, DAYBORO. LOT 21 ON RP907843	20-Dec-02	Approved	01-Mar-04	Approved	90	5 Toby Court, DAYBORO QLD 4521
DA/10074/2002/DA/1	10255/2002/COMB/DA	COMBINED MCU & RAL APPLICATION FOR 18 LACEYS CREEK ROAD, DAYBORO. LOT 21 ON RP907843	20-Dec-02	Approved	01-Mar-04	Approved	90	6 Bobbie Court, DAYBORO QLD 4521
DA/10074/2002/DA/1	10255/2002/COMB/DA	COMBINED MCU & RAL APPLICATION FOR 18 LACEYS CREEK ROAD, DAYBORO. LOT 21 ON RP907843	20-Dec-02	Approved	01-Mar-04	Approved	90	6 Diane Drive, DAYBORO QLD 4521
DA/10074/2002/DA/1	10255/2002/COMB/DA	COMBINED MCU & RAL APPLICATION FOR 18 LACEYS CREEK ROAD, DAYBORO. LOT 21 ON RP907843	20-Dec-02	Approved	01-Mar-04	Approved	90	6 Stacey Court, DAYBORO QLD 4521
DA/10074/2002/DA/1	10255/2002/COMB/DA	COMBINED MCU & RAL APPLICATION FOR 18 LACEYS CREEK ROAD, DAYBORO. LOT 21 ON RP907843	20-Dec-02	Approved	01-Mar-04	Approved	90	6 Toby Court, DAYBORO QLD 4521

**List of all DA Approvals since 01/01/2003 where Lots > 4 as at 01/09/2011 with Addresses**

Application Number	Old Application Ref	Description	Lodged	Status	Decided	Decision	#Lots	Address
DA/10074/2002/DA/1	10255/2002/COMB/DA	COMBINED MCU & RAL APPLICATION FOR 18 LACEYS CREEK ROAD, DAYBORO. LOT 21 ON RP907843	20-Dec-02	Approved	01-Mar-04	Approved	90	62 Sellin Road, DAYBORO QLD 4521
DA/10074/2002/DA/1	10255/2002/COMB/DA	COMBINED MCU & RAL APPLICATION FOR 18 LACEYS CREEK ROAD, DAYBORO. LOT 21 ON RP907843	20-Dec-02	Approved	01-Mar-04	Approved	90	64 Sellin Road, DAYBORO QLD 4521
DA/10074/2002/DA/1	10255/2002/COMB/DA	COMBINED MCU & RAL APPLICATION FOR 18 LACEYS CREEK ROAD, DAYBORO. LOT 21 ON RP907843	20-Dec-02	Approved	01-Mar-04	Approved	90	66 Sellin Road, DAYBORO QLD 4521
DA/10074/2002/DA/1	10255/2002/COMB/DA	COMBINED MCU & RAL APPLICATION FOR 18 LACEYS CREEK ROAD, DAYBORO. LOT 21 ON RP907843	20-Dec-02	Approved	01-Mar-04	Approved	90	68 Sellin Road, DAYBORO QLD 4521
DA/10074/2002/DA/1	10255/2002/COMB/DA	COMBINED MCU & RAL APPLICATION FOR 18 LACEYS CREEK ROAD, DAYBORO. LOT 21 ON RP907843	20-Dec-02	Approved	01-Mar-04	Approved	90	7 Bobbie Court, DAYBORO QLD 4521
DA/10074/2002/DA/1	10255/2002/COMB/DA	COMBINED MCU & RAL APPLICATION FOR 18 LACEYS CREEK ROAD, DAYBORO. LOT 21 ON RP907843	20-Dec-02	Approved	01-Mar-04	Approved	90	7 Stacey Court, DAYBORO QLD 4521
DA/10074/2002/DA/1	10255/2002/COMB/DA	COMBINED MCU & RAL APPLICATION FOR 18 LACEYS CREEK ROAD, DAYBORO. LOT 21 ON RP907843	20-Dec-02	Approved	01-Mar-04	Approved	90	7 Toby Court, DAYBORO QLD 4521
DA/10074/2002/DA/1	10255/2002/COMB/DA	COMBINED MCU & RAL APPLICATION FOR 18 LACEYS CREEK ROAD, DAYBORO. LOT 21 ON RP907843	20-Dec-02	Approved	01-Mar-04	Approved	90	70 Sellin Road, DAYBORO QLD 4521

**List of all DA Approvals since 01/01/2003 where Lots > 4 as at 01/09/2011 with Addresses**

Application Number	Old Application Ref	Description	Lodged	Status	Decided	Decision	#Lots	Address
DA/10074/2002/DA/1	10255/2002/COMB/DA	COMBINED MCU & RAL APPLICATION FOR 18 LACEYS CREEK ROAD, DAYBORO. LOT 21 ON RP907843	20-Dec-02	Approved	01-Mar-04	Approved	90	72 Sellin Road, DAYBORO QLD 4521
DA/10074/2002/DA/1	10255/2002/COMB/DA	COMBINED MCU & RAL APPLICATION FOR 18 LACEYS CREEK ROAD, DAYBORO. LOT 21 ON RP907843	20-Dec-02	Approved	01-Mar-04	Approved	90	76 Sellin Road, DAYBORO QLD 4521
DA/10074/2002/DA/1	10255/2002/COMB/DA	COMBINED MCU & RAL APPLICATION FOR 18 LACEYS CREEK ROAD, DAYBORO. LOT 21 ON RP907843	20-Dec-02	Approved	01-Mar-04	Approved	90	8 Bobbie Court, DAYBORO QLD 4521
DA/10074/2002/DA/1	10255/2002/COMB/DA	COMBINED MCU & RAL APPLICATION FOR 18 LACEYS CREEK ROAD, DAYBORO. LOT 21 ON RP907843	20-Dec-02	Approved	01-Mar-04	Approved	90	8 Diane Drive, DAYBORO QLD 4521
DA/10074/2002/DA/1	10255/2002/COMB/DA	COMBINED MCU & RAL APPLICATION FOR 18 LACEYS CREEK ROAD, DAYBORO. LOT 21 ON RP907843	20-Dec-02	Approved	01-Mar-04	Approved	90	8 Stacey Court, DAYBORO QLD 4521
DA/10074/2002/DA/1	10255/2002/COMB/DA	COMBINED MCU & RAL APPLICATION FOR 18 LACEYS CREEK ROAD, DAYBORO. LOT 21 ON RP907843	20-Dec-02	Approved	01-Mar-04	Approved	90	8 Toby Court, DAYBORO QLD 4521
DA/10074/2002/DA/1	10255/2002/COMB/DA	COMBINED MCU & RAL APPLICATION FOR 18 LACEYS CREEK ROAD, DAYBORO. LOT 21 ON RP907843	20-Dec-02	Approved	01-Mar-04	Approved	90	9 Toby Court, DAYBORO QLD 4521
DA/10074/2002/DA/1	10255/2002/COMB/DA	COMBINED MCU & RAL APPLICATION FOR 18 LACEYS CREEK ROAD, DAYBORO. LOT 21 ON RP907843	20-Dec-02	Approved	01-Mar-04	Approved	90	Lot 2 Laceys Creek Road DAYBORO QLD 4521

**List of all DA Approvals since 01/01/2003 where Lots > 4 as at 01/09/2011 with Addresses**

Application Number	Old Application Ref	Description	Lodged	Status	Decided	Decision	#Lots	Address
DA/10074/2002/DA/1	10255/2002/COMB/DA	COMBINED MCU & RAL APPLICATION FOR 18 LACEYS CREEK ROAD, DAYBORO. LOT 21 ON RP907843	20-Dec-02	Approved	01-Mar-04	Approved	90	Lot 2 Sellin RoadDAYBORO QLD 4521
DA/10074/2002/DA/1	10255/2002/COMB/DA	COMBINED MCU & RAL APPLICATION FOR 18 LACEYS CREEK ROAD, DAYBORO. LOT 21 ON RP907843	20-Dec-02	Approved	01-Mar-04	Approved	90	Lot 3 Sellin RoadDAYBORO QLD 4521
DA/10074/2002/DA/1	10255/2002/COMB/DA	COMBINED MCU & RAL APPLICATION FOR 18 LACEYS CREEK ROAD, DAYBORO. LOT 21 ON RP907843	20-Dec-02	Approved	01-Mar-04	Approved	90	Lot 4 Sellin RoadDAYBORO QLD 4521
DA/10074/2002/DA/1	10255/2002/COMB/DA	COMBINED MCU & RAL APPLICATION FOR 18 LACEYS CREEK ROAD, DAYBORO. LOT 21 ON RP907843	20-Dec-02	Approved	01-Mar-04	Approved	90	Lot 501 Sellin RoadDAYBORO QLD 4521
DA/4147/2003/DA/5	10184/2003/COMB/DA	PROPOSED RESIDENTIAL SUBDIVISION FOR 93 TODDS ROAD, LAWNTON	29-Jul-03	Approved	16-Feb-04	Approved	13	10 Bishop Court, LAWNTON QLD 4501
DA/4147/2003/DA/5	10184/2003/COMB/DA	PROPOSED RESIDENTIAL SUBDIVISION FOR 93 TODDS ROAD, LAWNTON	29-Jul-03	Approved	16-Feb-04	Approved	13	12 Bishop Court, LAWNTON QLD 4501
DA/4147/2003/DA/5	10184/2003/COMB/DA	PROPOSED RESIDENTIAL SUBDIVISION FOR 93 TODDS ROAD, LAWNTON	29-Jul-03	Approved	16-Feb-04	Approved	13	14 Bishop Court, LAWNTON QLD 4501
DA/4147/2003/DA/5	10184/2003/COMB/DA	PROPOSED RESIDENTIAL SUBDIVISION FOR 93 TODDS ROAD, LAWNTON	29-Jul-03	Approved	16-Feb-04	Approved	13	16 Bishop Court, LAWNTON QLD 4501
DA/4147/2003/DA/5	10184/2003/COMB/DA	PROPOSED RESIDENTIAL SUBDIVISION FOR 93 TODDS ROAD, LAWNTON	29-Jul-03	Approved	16-Feb-04	Approved	13	18 Bishop Court, LAWNTON QLD 4501

**List of all DA Approvals since 01/01/2003 where Lots > 4 as at 01/09/2011 with Addresses**

<b>Application Number</b>	<b>Old Application Ref</b>	<b>Description</b>	<b>Lodged</b>	<b>Status</b>	<b>Decided</b>	<b>Decision</b>	<b>#Lots</b>	<b>Address</b>
DA/4147/2003/DA/5	10184/2003/COMB/DA	PROPOSED RESIDENTIAL SUBDIVISION FOR 93 TODDS ROAD, LAWNTON	29-Jul-03	Approved	16-Feb-04	Approved	13	2 Bishop Court, LAWNTON QLD 4501
DA/4147/2003/DA/5	10184/2003/COMB/DA	PROPOSED RESIDENTIAL SUBDIVISION FOR 93 TODDS ROAD, LAWNTON	29-Jul-03	Approved	16-Feb-04	Approved	13	20 Bishop Court, LAWNTON QLD 4501
DA/4147/2003/DA/5	10184/2003/COMB/DA	PROPOSED RESIDENTIAL SUBDIVISION FOR 93 TODDS ROAD, LAWNTON	29-Jul-03	Approved	16-Feb-04	Approved	13	22 Bishop Court, LAWNTON QLD 4501
DA/4147/2003/DA/5	10184/2003/COMB/DA	PROPOSED RESIDENTIAL SUBDIVISION FOR 93 TODDS ROAD, LAWNTON	29-Jul-03	Approved	16-Feb-04	Approved	13	4 Bishop Court, LAWNTON QLD 4501
DA/4147/2003/DA/5	10184/2003/COMB/DA	PROPOSED RESIDENTIAL SUBDIVISION FOR 93 TODDS ROAD, LAWNTON	29-Jul-03	Approved	16-Feb-04	Approved	13	6 Bishop Court, LAWNTON QLD 4501
DA/4147/2003/DA/5	10184/2003/COMB/DA	PROPOSED RESIDENTIAL SUBDIVISION FOR 93 TODDS ROAD, LAWNTON	29-Jul-03	Approved	16-Feb-04	Approved	13	8 Bishop Court, LAWNTON QLD 4501
DA/4147/2003/DA/5	10184/2003/COMB/DA	PROPOSED RESIDENTIAL SUBDIVISION FOR 93 TODDS ROAD, LAWNTON	29-Jul-03	Approved	16-Feb-04	Approved	13	93 Todds Road, LAWNTON QLD 4501
DA/4147/2003/DA/5	10184/2003/COMB/DA	PROPOSED RESIDENTIAL SUBDIVISION FOR 93 TODDS ROAD, LAWNTON	29-Jul-03	Approved	16-Feb-04	Approved	13	Bishop Court Park 2 Bishop Court, LAWNTON QLD 4501
DA/4059/2003/DA/6	10146/2003/COMB/DA	RURAL RESIDENTIAL SUBDIVISION AT 55 BASIN ROAD SOUTH, MT SAMSON	30-Jun-03	Approved	15-Dec-03	Approved	7	1 Horseshoe Court, SAMSONVALE QLD 4520
DA/4059/2003/DA/6	10146/2003/COMB/DA	RURAL RESIDENTIAL SUBDIVISION AT 55 BASIN ROAD SOUTH, MT SAMSON	30-Jun-03	Approved	15-Dec-03	Approved	7	2 Horseshoe Court, SAMSONVALE QLD 4520

**List of all DA Approvals since 01/01/2003 where Lots > 4 as at 01/09/2011 with Addresses**

Application Number	Old Application Ref	Description	Lodged	Status	Decided	Decision	#Lots	Address
DA/4059/2003/DA/6	10146/2003/COMB/DA	RURAL RESIDENTIAL SUBDIVISION AT 55 BASIN ROAD SOUTH, MT SAMSON	30-Jun-03	Approved	15-Dec-03	Approved	7	3 Horseshoe Court, SAMSONVALE QLD 4520
DA/4059/2003/DA/6	10146/2003/COMB/DA	RURAL RESIDENTIAL SUBDIVISION AT 55 BASIN ROAD SOUTH, MT SAMSON	30-Jun-03	Approved	15-Dec-03	Approved	7	4 Horseshoe Court, SAMSONVALE QLD 4520
DA/4059/2003/DA/6	10146/2003/COMB/DA	RURAL RESIDENTIAL SUBDIVISION AT 55 BASIN ROAD SOUTH, MT SAMSON	30-Jun-03	Approved	15-Dec-03	Approved	7	5 Horseshoe Court, SAMSONVALE QLD 4520
DA/4059/2003/DA/6	10146/2003/COMB/DA	RURAL RESIDENTIAL SUBDIVISION AT 55 BASIN ROAD SOUTH, MT SAMSON	30-Jun-03	Approved	15-Dec-03	Approved	7	55 Basin Road South, MOUNT SAMSON QLD 4520
DA/4059/2003/DA/6	10146/2003/COMB/DA	RURAL RESIDENTIAL SUBDIVISION AT 55 BASIN ROAD SOUTH, MT SAMSON	30-Jun-03	Approved	15-Dec-03	Approved	7	6 Horseshoe Court, SAMSONVALE QLD 4520
DA/4059/2003/DA/6	10146/2003/COMB/DA	RURAL RESIDENTIAL SUBDIVISION AT 55 BASIN ROAD SOUTH, MT SAMSON	30-Jun-03	Approved	15-Dec-03	Approved	7	7 Horseshoe Court, SAMSONVALE QLD 4520
DA/20018/2008/DA	11522/2008/COMB/DA	APPLICATION FOR COMBINED MATERIAL CHANGE OF USE AND RECONFIGURING A LOT SITUATED AT LOT 5 MCCLINTOCK DRIVE AND LOT 3 DOHLES ROCKS ROAD, MURRUMBA DOWNS ON LAND DESCRIBED AS LOTS 3 AND 5 ON SP141712	09-Jan-08	Approved	21-Apr-09	Approved	10	1 Reserve Court, MURRUMBA DOWNS QLD 4503

**List of all DA Approvals since 01/01/2003 where Lots > 4 as at 01/09/2011 with Addresses**

Application Number	Old Application Ref	Description	Lodged	Status	Decided	Decision	#Lots	Address
DA/20018/2008/DA	11522/2008/COMB/DA	APPLICATION FOR COMBINED MATERIAL CHANGE OF USE AND RECONFIGURING A LOT SITUATED AT LOT 5 MCCLINTOCK DRIVE AND LOT 3 DOHLES ROCKS ROAD, MURRUMBA DOWNS ON LAND DESCRIBED AS LOTS 3 AND 5 ON SP141712	09-Jan-08	Approved	21-Apr-09	Approved	10	10 Reserve Court, MURRUMBA DOWNS QLD 4503
DA/20018/2008/DA	11522/2008/COMB/DA	APPLICATION FOR COMBINED MATERIAL CHANGE OF USE AND RECONFIGURING A LOT SITUATED AT LOT 5 MCCLINTOCK DRIVE AND LOT 3 DOHLES ROCKS ROAD, MURRUMBA DOWNS ON LAND DESCRIBED AS LOTS 3 AND 5 ON SP141712	09-Jan-08	Approved	21-Apr-09	Approved	10	11 Reserve Court, MURRUMBA DOWNS QLD 4503
DA/20018/2008/DA	11522/2008/COMB/DA	APPLICATION FOR COMBINED MATERIAL CHANGE OF USE AND RECONFIGURING A LOT SITUATED AT LOT 5 MCCLINTOCK DRIVE AND LOT 3 DOHLES ROCKS ROAD, MURRUMBA DOWNS ON LAND DESCRIBED AS LOTS 3 AND 5 ON SP141712	09-Jan-08	Approved	21-Apr-09	Approved	10	12 Reserve Court, MURRUMBA DOWNS QLD 4503



**List of all DA Approvals since 01/01/2003 where Lots > 4 as at 01/09/2011 with Addresses**

Application Number	Old Application Ref	Description	Lodged	Status	Decided	Decision	#Lots	Address
DA/20018/2008/DA	11522/2008/COMB/DA	APPLICATION FOR COMBINED MATERIAL CHANGE OF USE AND RECONFIGURING A LOT SITUATED AT LOT 5 MCCLINTOCK DRIVE AND LOT 3 DOHLES ROCKS ROAD, MURRUMBA DOWNS ON LAND DESCRIBED AS LOTS 3 AND 5 ON SP141712	09-Jan-08	Approved	21-Apr-09	Approved	10	13 Reserve Court, MURRUMBA DOWNS QLD 4503
DA/20018/2008/DA	11522/2008/COMB/DA	APPLICATION FOR COMBINED MATERIAL CHANGE OF USE AND RECONFIGURING A LOT SITUATED AT LOT 5 MCCLINTOCK DRIVE AND LOT 3 DOHLES ROCKS ROAD, MURRUMBA DOWNS ON LAND DESCRIBED AS LOTS 3 AND 5 ON SP141712	09-Jan-08	Approved	21-Apr-09	Approved	10	2-8 Reserve Court, MURRUMBA DOWNS QLD 4503
DA/20018/2008/DA	11522/2008/COMB/DA	APPLICATION FOR COMBINED MATERIAL CHANGE OF USE AND RECONFIGURING A LOT SITUATED AT LOT 5 MCCLINTOCK DRIVE AND LOT 3 DOHLES ROCKS ROAD, MURRUMBA DOWNS ON LAND DESCRIBED AS LOTS 3 AND 5 ON SP141712	09-Jan-08	Approved	21-Apr-09	Approved	10	3 Reserve Court, MURRUMBA DOWNS QLD 4503

**List of all DA Approvals since 01/01/2003 where Lots > 4 as at 01/09/2011 with Addresses**

Application Number	Old Application Ref	Description	Lodged	Status	Decided	Decision	#Lots	Address
DA/20018/2008/DA	11522/2008/COMB/DA	APPLICATION FOR COMBINED MATERIAL CHANGE OF USE AND RECONFIGURING A LOT SITUATED AT LOT 5 MCCLINTOCK DRIVE AND LOT 3 DOHLES ROCKS ROAD, MURRUMBA DOWNS ON LAND DESCRIBED AS LOTS 3 AND 5 ON SP141712	09-Jan-08	Approved	21-Apr-09	Approved	10	5 Reserve Court, MURRUMBA DOWNS QLD 4503
DA/20018/2008/DA	11522/2008/COMB/DA	APPLICATION FOR COMBINED MATERIAL CHANGE OF USE AND RECONFIGURING A LOT SITUATED AT LOT 5 MCCLINTOCK DRIVE AND LOT 3 DOHLES ROCKS ROAD, MURRUMBA DOWNS ON LAND DESCRIBED AS LOTS 3 AND 5 ON SP141712	09-Jan-08	Approved	21-Apr-09	Approved	10	7 Reserve Court, MURRUMBA DOWNS QLD 4503
DA/20018/2008/DA	11522/2008/COMB/DA	APPLICATION FOR COMBINED MATERIAL CHANGE OF USE AND RECONFIGURING A LOT SITUATED AT LOT 5 MCCLINTOCK DRIVE AND LOT 3 DOHLES ROCKS ROAD, MURRUMBA DOWNS ON LAND DESCRIBED AS LOTS 3 AND 5 ON SP141712	09-Jan-08	Approved	21-Apr-09	Approved	10	9 Reserve Court, MURRUMBA DOWNS QLD 4503

**List of all DA Approvals since 01/01/2003 where Lots > 4 as at 01/09/2011 with Addresses**

Application Number	Old Application Ref	Description	Lodged	Status	Decided	Decision	#Lots	Address
DA/20018/2008/DA	11522/2008/COMB/DA	APPLICATION FOR COMBINED MATERIAL CHANGE OF USE AND RECONFIGURING A LOT SITUATED AT LOT 5 MCCLINTOCK DRIVE AND LOT 3 DOHLES ROCKS ROAD, MURRUMBA DOWNS ON LAND DESCRIBED AS LOTS 3 AND 5 ON SP141712	09-Jan-08	Approved	21-Apr-09	Approved	10	Lot 3 Dohles Rocks RoadMURRUMBA DOWNS QLD 4503
DA/20018/2008/DA	11522/2008/COMB/DA	APPLICATION FOR COMBINED MATERIAL CHANGE OF USE AND RECONFIGURING A LOT SITUATED AT LOT 5 MCCLINTOCK DRIVE AND LOT 3 DOHLES ROCKS ROAD, MURRUMBA DOWNS ON LAND DESCRIBED AS LOTS 3 AND 5 ON SP141712	09-Jan-08	Approved	21-Apr-09	Approved	10	Lot 5 McClintock DriveMURRUMBA DOWNS QLD 4503
DA/18312/2007/DA/1	11253/2007/COMB/DA	APPLICATION FOR WARNER LAKES STAGES 110, 111, 112 AND 113 COMBINED MATERIAL CHANGE OF USE AND RECONFIGURING A LOT SITUATED AT LOT 904 OLD NORTH ROAD, WARNER ON LAND DESCRIBED AS LOT 904 ON SP193317	13-Jun-07	Approved	17-Dec-07	Approved	172	1 Ballyalla Crescent, WARNER QLD 4500

**List of all DA Approvals since 01/01/2003 where Lots > 4 as at 01/09/2011 with Addresses**

Application Number	Old Application Ref	Description	Lodged	Status	Decided	Decision	#Lots	Address
DA/18312/2007/DA/1	11253/2007/COMB/DA	APPLICATION FOR WARNER LAKES STAGES 110, 111, 112 AND 113 COMBINED MATERIAL CHANGE OF USE AND RECONFIGURING A LOT SITUATED AT LOT 904 OLD NORTH ROAD, WARNER ON LAND DESCRIBED AS LOT 904 ON SP193317	13-Jun-07	Approved	17-Dec-07	Approved	172	1 Carrybridge Close, WARNER QLD 4500
DA/18312/2007/DA/1	11253/2007/COMB/DA	APPLICATION FOR WARNER LAKES STAGES 110, 111, 112 AND 113 COMBINED MATERIAL CHANGE OF USE AND RECONFIGURING A LOT SITUATED AT LOT 904 OLD NORTH ROAD, WARNER ON LAND DESCRIBED AS LOT 904 ON SP193317	13-Jun-07	Approved	17-Dec-07	Approved	172	1 Castlewellan Circuit, WARNER QLD 4500
DA/18312/2007/DA/1	11253/2007/COMB/DA	APPLICATION FOR WARNER LAKES STAGES 110, 111, 112 AND 113 COMBINED MATERIAL CHANGE OF USE AND RECONFIGURING A LOT SITUATED AT LOT 904 OLD NORTH ROAD, WARNER ON LAND DESCRIBED AS LOT 904 ON SP193317	13-Jun-07	Approved	17-Dec-07	Approved	172	10 Carrybridge Close, WARNER QLD 4500

**List of all DA Approvals since 01/01/2003 where Lots > 4 as at 01/09/2011 with Addresses**

Application Number	Old Application Ref	Description	Lodged	Status	Decided	Decision	#Lots	Address
DA/18312/2007/DA/1	11253/2007/COMB/DA	APPLICATION FOR WARNER LAKES STAGES 110, 111, 112 AND 113 COMBINED MATERIAL CHANGE OF USE AND RECONFIGURING A LOT SITUATED AT LOT 904 OLD NORTH ROAD, WARNER ON LAND DESCRIBED AS LOT 904 ON SP193317	13-Jun-07	Approved	17-Dec-07	Approved	172	10 Castlewellan Circuit, WARNER QLD 4500
DA/18312/2007/DA/1	11253/2007/COMB/DA	APPLICATION FOR WARNER LAKES STAGES 110, 111, 112 AND 113 COMBINED MATERIAL CHANGE OF USE AND RECONFIGURING A LOT SITUATED AT LOT 904 OLD NORTH ROAD, WARNER ON LAND DESCRIBED AS LOT 904 ON SP193317	13-Jun-07	Approved	17-Dec-07	Approved	172	10 Como Circuit, WARNER QLD 4500
DA/18312/2007/DA/1	11253/2007/COMB/DA	APPLICATION FOR WARNER LAKES STAGES 110, 111, 112 AND 113 COMBINED MATERIAL CHANGE OF USE AND RECONFIGURING A LOT SITUATED AT LOT 904 OLD NORTH ROAD, WARNER ON LAND DESCRIBED AS LOT 904 ON SP193317	13-Jun-07	Approved	17-Dec-07	Approved	172	10 Craigavon Street, WARNER QLD 4500

**List of all DA Approvals since 01/01/2003 where Lots > 4 as at 01/09/2011 with Addresses**

Application Number	Old Application Ref	Description	Lodged	Status	Decided	Decision	#Lots	Address
DA/18312/2007/DA/1	11253/2007/COMB/DA	APPLICATION FOR WARNER LAKES STAGES 110, 111, 112 AND 113 COMBINED MATERIAL CHANGE OF USE AND RECONFIGURING A LOT SITUATED AT LOT 904 OLD NORTH ROAD, WARNER ON LAND DESCRIBED AS LOT 904 ON SP193317	13-Jun-07	Approved	17-Dec-07	Approved	172	10 Pallas Parade, WARNER QLD 4500
DA/18312/2007/DA/1	11253/2007/COMB/DA	APPLICATION FOR WARNER LAKES STAGES 110, 111, 112 AND 113 COMBINED MATERIAL CHANGE OF USE AND RECONFIGURING A LOT SITUATED AT LOT 904 OLD NORTH ROAD, WARNER ON LAND DESCRIBED AS LOT 904 ON SP193317	13-Jun-07	Approved	17-Dec-07	Approved	172	11 Ballyalla Crescent, WARNER QLD 4500
DA/18312/2007/DA/1	11253/2007/COMB/DA	APPLICATION FOR WARNER LAKES STAGES 110, 111, 112 AND 113 COMBINED MATERIAL CHANGE OF USE AND RECONFIGURING A LOT SITUATED AT LOT 904 OLD NORTH ROAD, WARNER ON LAND DESCRIBED AS LOT 904 ON SP193317	13-Jun-07	Approved	17-Dec-07	Approved	172	11 Carrybridge Close, WARNER QLD 4500

**List of all DA Approvals since 01/01/2003 where Lots > 4 as at 01/09/2011 with Addresses**

Application Number	Old Application Ref	Description	Lodged	Status	Decided	Decision	#Lots	Address
DA/18312/2007/DA/1	11253/2007/COMB/DA	APPLICATION FOR WARNER LAKES STAGES 110, 111, 112 AND 113 COMBINED MATERIAL CHANGE OF USE AND RECONFIGURING A LOT SITUATED AT LOT 904 OLD NORTH ROAD, WARNER ON LAND DESCRIBED AS LOT 904 ON SP193317	13-Jun-07	Approved	17-Dec-07	Approved	172	11 Castlewellan Circuit, WARNER QLD 4500
DA/18312/2007/DA/1	11253/2007/COMB/DA	APPLICATION FOR WARNER LAKES STAGES 110, 111, 112 AND 113 COMBINED MATERIAL CHANGE OF USE AND RECONFIGURING A LOT SITUATED AT LOT 904 OLD NORTH ROAD, WARNER ON LAND DESCRIBED AS LOT 904 ON SP193317	13-Jun-07	Approved	17-Dec-07	Approved	172	11 Como Circuit, WARNER QLD 4500
DA/18312/2007/DA/1	11253/2007/COMB/DA	APPLICATION FOR WARNER LAKES STAGES 110, 111, 112 AND 113 COMBINED MATERIAL CHANGE OF USE AND RECONFIGURING A LOT SITUATED AT LOT 904 OLD NORTH ROAD, WARNER ON LAND DESCRIBED AS LOT 904 ON SP193317	13-Jun-07	Approved	17-Dec-07	Approved	172	11 Pallas Parade, WARNER QLD 4500

**List of all DA Approvals since 01/01/2003 where Lots > 4 as at 01/09/2011 with Addresses**

Application Number	Old Application Ref	Description	Lodged	Status	Decided	Decision	#Lots	Address
DA/18312/2007/DA/1	11253/2007/COMB/DA	APPLICATION FOR WARNER LAKES STAGES 110, 111, 112 AND 113 COMBINED MATERIAL CHANGE OF USE AND RECONFIGURING A LOT SITUATED AT LOT 904 OLD NORTH ROAD, WARNER ON LAND DESCRIBED AS LOT 904 ON SP193317	13-Jun-07	Approved	17-Dec-07	Approved	172	12 Carrybridge Close, WARNER QLD 4500
DA/18312/2007/DA/1	11253/2007/COMB/DA	APPLICATION FOR WARNER LAKES STAGES 110, 111, 112 AND 113 COMBINED MATERIAL CHANGE OF USE AND RECONFIGURING A LOT SITUATED AT LOT 904 OLD NORTH ROAD, WARNER ON LAND DESCRIBED AS LOT 904 ON SP193317	13-Jun-07	Approved	17-Dec-07	Approved	172	12 Castlewellan Circuit, WARNER QLD 4500
DA/18312/2007/DA/1	11253/2007/COMB/DA	APPLICATION FOR WARNER LAKES STAGES 110, 111, 112 AND 113 COMBINED MATERIAL CHANGE OF USE AND RECONFIGURING A LOT SITUATED AT LOT 904 OLD NORTH ROAD, WARNER ON LAND DESCRIBED AS LOT 904 ON SP193317	13-Jun-07	Approved	17-Dec-07	Approved	172	12 Como Circuit, WARNER QLD 4500



**List of all DA Approvals since 01/01/2003 where Lots > 4 as at 01/09/2011 with Addresses**

Application Number	Old Application Ref	Description	Lodged	Status	Decided	Decision	#Lots	Address
DA/18312/2007/DA/1	11253/2007/COMB/DA	APPLICATION FOR WARNER LAKES STAGES 110, 111, 112 AND 113 COMBINED MATERIAL CHANGE OF USE AND RECONFIGURING A LOT SITUATED AT LOT 904 OLD NORTH ROAD, WARNER ON LAND DESCRIBED AS LOT 904 ON SP193317	13-Jun-07	Approved	17-Dec-07	Approved	172	12 Pallas Parade, WARNER QLD 4500
DA/18312/2007/DA/1	11253/2007/COMB/DA	APPLICATION FOR WARNER LAKES STAGES 110, 111, 112 AND 113 COMBINED MATERIAL CHANGE OF USE AND RECONFIGURING A LOT SITUATED AT LOT 904 OLD NORTH ROAD, WARNER ON LAND DESCRIBED AS LOT 904 ON SP193317	13-Jun-07	Approved	17-Dec-07	Approved	172	13 Como Circuit, WARNER QLD 4500
DA/18312/2007/DA/1	11253/2007/COMB/DA	APPLICATION FOR WARNER LAKES STAGES 110, 111, 112 AND 113 COMBINED MATERIAL CHANGE OF USE AND RECONFIGURING A LOT SITUATED AT LOT 904 OLD NORTH ROAD, WARNER ON LAND DESCRIBED AS LOT 904 ON SP193317	13-Jun-07	Approved	17-Dec-07	Approved	172	14 Castlewellan Circuit, WARNER QLD 4500

**List of all DA Approvals since 01/01/2003 where Lots > 4 as at 01/09/2011 with Addresses**

Application Number	Old Application Ref	Description	Lodged	Status	Decided	Decision	#Lots	Address
DA/18312/2007/DA/1	11253/2007/COMB/DA	APPLICATION FOR WARNER LAKES STAGES 110, 111, 112 AND 113 COMBINED MATERIAL CHANGE OF USE AND RECONFIGURING A LOT SITUATED AT LOT 904 OLD NORTH ROAD, WARNER ON LAND DESCRIBED AS LOT 904 ON SP193317	13-Jun-07	Approved	17-Dec-07	Approved	172	14 Como Circuit, WARNER QLD 4500
DA/18312/2007/DA/1	11253/2007/COMB/DA	APPLICATION FOR WARNER LAKES STAGES 110, 111, 112 AND 113 COMBINED MATERIAL CHANGE OF USE AND RECONFIGURING A LOT SITUATED AT LOT 904 OLD NORTH ROAD, WARNER ON LAND DESCRIBED AS LOT 904 ON SP193317	13-Jun-07	Approved	17-Dec-07	Approved	172	14 Pallas Parade, WARNER QLD 4500
DA/18312/2007/DA/1	11253/2007/COMB/DA	APPLICATION FOR WARNER LAKES STAGES 110, 111, 112 AND 113 COMBINED MATERIAL CHANGE OF USE AND RECONFIGURING A LOT SITUATED AT LOT 904 OLD NORTH ROAD, WARNER ON LAND DESCRIBED AS LOT 904 ON SP193317	13-Jun-07	Approved	17-Dec-07	Approved	172	15 Como Circuit, WARNER QLD 4500

**List of all DA Approvals since 01/01/2003 where Lots > 4 as at 01/09/2011 with Addresses**

<b>Application Number</b>	<b>Old Application Ref</b>	<b>Description</b>	<b>Lodged</b>	<b>Status</b>	<b>Decided</b>	<b>Decision</b>	<b>#Lots</b>	<b>Address</b>
DA/18312/2007/DA/1	11253/2007/COMB/DA	APPLICATION FOR WARNER LAKES STAGES 110, 111, 112 AND 113 COMBINED MATERIAL CHANGE OF USE AND RECONFIGURING A LOT SITUATED AT LOT 904 OLD NORTH ROAD, WARNER ON LAND DESCRIBED AS LOT 904 ON SP193317	13-Jun-07	Approved	17-Dec-07	Approved	172	15 Pallas Parade, WARNER QLD 4500
DA/18312/2007/DA/1	11253/2007/COMB/DA	APPLICATION FOR WARNER LAKES STAGES 110, 111, 112 AND 113 COMBINED MATERIAL CHANGE OF USE AND RECONFIGURING A LOT SITUATED AT LOT 904 OLD NORTH ROAD, WARNER ON LAND DESCRIBED AS LOT 904 ON SP193317	13-Jun-07	Approved	17-Dec-07	Approved	172	16 Ballyalla Crescent, WARNER QLD 4500
DA/18312/2007/DA/1	11253/2007/COMB/DA	APPLICATION FOR WARNER LAKES STAGES 110, 111, 112 AND 113 COMBINED MATERIAL CHANGE OF USE AND RECONFIGURING A LOT SITUATED AT LOT 904 OLD NORTH ROAD, WARNER ON LAND DESCRIBED AS LOT 904 ON SP193317	13-Jun-07	Approved	17-Dec-07	Approved	172	16 Castlewellan Circuit, WARNER QLD 4500

**List of all DA Approvals since 01/01/2003 where Lots > 4 as at 01/09/2011 with Addresses**

Application Number	Old Application Ref	Description	Lodged	Status	Decided	Decision	#Lots	Address
DA/18312/2007/DA/1	11253/2007/COMB/DA	APPLICATION FOR WARNER LAKES STAGES 110, 111, 112 AND 113 COMBINED MATERIAL CHANGE OF USE AND RECONFIGURING A LOT SITUATED AT LOT 904 OLD NORTH ROAD, WARNER ON LAND DESCRIBED AS LOT 904 ON SP193317	13-Jun-07	Approved	17-Dec-07	Approved	172	16 Pallas Parade, WARNER QLD 4500
DA/18312/2007/DA/1	11253/2007/COMB/DA	APPLICATION FOR WARNER LAKES STAGES 110, 111, 112 AND 113 COMBINED MATERIAL CHANGE OF USE AND RECONFIGURING A LOT SITUATED AT LOT 904 OLD NORTH ROAD, WARNER ON LAND DESCRIBED AS LOT 904 ON SP193317	13-Jun-07	Approved	17-Dec-07	Approved	172	17 Ballyalla Crescent, WARNER QLD 4500
DA/18312/2007/DA/1	11253/2007/COMB/DA	APPLICATION FOR WARNER LAKES STAGES 110, 111, 112 AND 113 COMBINED MATERIAL CHANGE OF USE AND RECONFIGURING A LOT SITUATED AT LOT 904 OLD NORTH ROAD, WARNER ON LAND DESCRIBED AS LOT 904 ON SP193317	13-Jun-07	Approved	17-Dec-07	Approved	172	17 Como Circuit, WARNER QLD 4500

**List of all DA Approvals since 01/01/2003 where Lots > 4 as at 01/09/2011 with Addresses**

Application Number	Old Application Ref	Description	Lodged	Status	Decided	Decision	#Lots	Address
DA/18312/2007/DA/1	11253/2007/COMB/DA	APPLICATION FOR WARNER LAKES STAGES 110, 111, 112 AND 113 COMBINED MATERIAL CHANGE OF USE AND RECONFIGURING A LOT SITUATED AT LOT 904 OLD NORTH ROAD, WARNER ON LAND DESCRIBED AS LOT 904 ON SP193317	13-Jun-07	Approved	17-Dec-07	Approved	172	17 Pallas Parade, WARNER QLD 4500
DA/18312/2007/DA/1	11253/2007/COMB/DA	APPLICATION FOR WARNER LAKES STAGES 110, 111, 112 AND 113 COMBINED MATERIAL CHANGE OF USE AND RECONFIGURING A LOT SITUATED AT LOT 904 OLD NORTH ROAD, WARNER ON LAND DESCRIBED AS LOT 904 ON SP193317	13-Jun-07	Approved	17-Dec-07	Approved	172	18 Ballyalla Crescent, WARNER QLD 4500
DA/18312/2007/DA/1	11253/2007/COMB/DA	APPLICATION FOR WARNER LAKES STAGES 110, 111, 112 AND 113 COMBINED MATERIAL CHANGE OF USE AND RECONFIGURING A LOT SITUATED AT LOT 904 OLD NORTH ROAD, WARNER ON LAND DESCRIBED AS LOT 904 ON SP193317	13-Jun-07	Approved	17-Dec-07	Approved	172	18 Castlewellan Circuit, WARNER QLD 4500

**List of all DA Approvals since 01/01/2003 where Lots > 4 as at 01/09/2011 with Addresses**

Application Number	Old Application Ref	Description	Lodged	Status	Decided	Decision	#Lots	Address
DA/18312/2007/DA/1	11253/2007/COMB/DA	APPLICATION FOR WARNER LAKES STAGES 110, 111, 112 AND 113 COMBINED MATERIAL CHANGE OF USE AND RECONFIGURING A LOT SITUATED AT LOT 904 OLD NORTH ROAD, WARNER ON LAND DESCRIBED AS LOT 904 ON SP193317	13-Jun-07	Approved	17-Dec-07	Approved	172	18 Pallas Parade, WARNER QLD 4500
DA/18312/2007/DA/1	11253/2007/COMB/DA	APPLICATION FOR WARNER LAKES STAGES 110, 111, 112 AND 113 COMBINED MATERIAL CHANGE OF USE AND RECONFIGURING A LOT SITUATED AT LOT 904 OLD NORTH ROAD, WARNER ON LAND DESCRIBED AS LOT 904 ON SP193317	13-Jun-07	Approved	17-Dec-07	Approved	172	19 Ballyalla Crescent, WARNER QLD 4500
DA/18312/2007/DA/1	11253/2007/COMB/DA	APPLICATION FOR WARNER LAKES STAGES 110, 111, 112 AND 113 COMBINED MATERIAL CHANGE OF USE AND RECONFIGURING A LOT SITUATED AT LOT 904 OLD NORTH ROAD, WARNER ON LAND DESCRIBED AS LOT 904 ON SP193317	13-Jun-07	Approved	17-Dec-07	Approved	172	19 Como Circuit, WARNER QLD 4500

**List of all DA Approvals since 01/01/2003 where Lots > 4 as at 01/09/2011 with Addresses**

<b>Application Number</b>	<b>Old Application Ref</b>	<b>Description</b>	<b>Lodged</b>	<b>Status</b>	<b>Decided</b>	<b>Decision</b>	<b>#Lots</b>	<b>Address</b>
DA/18312/2007/DA/1	11253/2007/COMB/DA	APPLICATION FOR WARNER LAKES STAGES 110, 111, 112 AND 113 COMBINED MATERIAL CHANGE OF USE AND RECONFIGURING A LOT SITUATED AT LOT 904 OLD NORTH ROAD, WARNER ON LAND DESCRIBED AS LOT 904 ON SP193317	13-Jun-07	Approved	17-Dec-07	Approved	172	19 Pallas Parade, WARNER QLD 4500
DA/18312/2007/DA/1	11253/2007/COMB/DA	APPLICATION FOR WARNER LAKES STAGES 110, 111, 112 AND 113 COMBINED MATERIAL CHANGE OF USE AND RECONFIGURING A LOT SITUATED AT LOT 904 OLD NORTH ROAD, WARNER ON LAND DESCRIBED AS LOT 904 ON SP193317	13-Jun-07	Approved	17-Dec-07	Approved	172	2 Carrybridge Close, WARNER QLD 4500
DA/18312/2007/DA/1	11253/2007/COMB/DA	APPLICATION FOR WARNER LAKES STAGES 110, 111, 112 AND 113 COMBINED MATERIAL CHANGE OF USE AND RECONFIGURING A LOT SITUATED AT LOT 904 OLD NORTH ROAD, WARNER ON LAND DESCRIBED AS LOT 904 ON SP193317	13-Jun-07	Approved	17-Dec-07	Approved	172	2 Castlewellan Circuit, WARNER QLD 4500

**List of all DA Approvals since 01/01/2003 where Lots > 4 as at 01/09/2011 with Addresses**

Application Number	Old Application Ref	Description	Lodged	Status	Decided	Decision	#Lots	Address
DA/18312/2007/DA/1	11253/2007/COMB/DA	APPLICATION FOR WARNER LAKES STAGES 110, 111, 112 AND 113 COMBINED MATERIAL CHANGE OF USE AND RECONFIGURING A LOT SITUATED AT LOT 904 OLD NORTH ROAD, WARNER ON LAND DESCRIBED AS LOT 904 ON SP193317	13-Jun-07	Approved	17-Dec-07	Approved	172	20 Ballyalla Crescent, WARNER QLD 4500
DA/18312/2007/DA/1	11253/2007/COMB/DA	APPLICATION FOR WARNER LAKES STAGES 110, 111, 112 AND 113 COMBINED MATERIAL CHANGE OF USE AND RECONFIGURING A LOT SITUATED AT LOT 904 OLD NORTH ROAD, WARNER ON LAND DESCRIBED AS LOT 904 ON SP193317	13-Jun-07	Approved	17-Dec-07	Approved	172	20 Castlewellan Circuit, WARNER QLD 4500
DA/18312/2007/DA/1	11253/2007/COMB/DA	APPLICATION FOR WARNER LAKES STAGES 110, 111, 112 AND 113 COMBINED MATERIAL CHANGE OF USE AND RECONFIGURING A LOT SITUATED AT LOT 904 OLD NORTH ROAD, WARNER ON LAND DESCRIBED AS LOT 904 ON SP193317	13-Jun-07	Approved	17-Dec-07	Approved	172	20 Pallas Parade, WARNER QLD 4500



**List of all DA Approvals since 01/01/2003 where Lots > 4 as at 01/09/2011 with Addresses**

Application Number	Old Application Ref	Description	Lodged	Status	Decided	Decision	#Lots	Address
DA/18312/2007/DA/1	11253/2007/COMB/DA	APPLICATION FOR WARNER LAKES STAGES 110, 111, 112 AND 113 COMBINED MATERIAL CHANGE OF USE AND RECONFIGURING A LOT SITUATED AT LOT 904 OLD NORTH ROAD, WARNER ON LAND DESCRIBED AS LOT 904 ON SP193317	13-Jun-07	Approved	17-Dec-07	Approved	172	21 Ballyalla Crescent, WARNER QLD 4500
DA/18312/2007/DA/1	11253/2007/COMB/DA	APPLICATION FOR WARNER LAKES STAGES 110, 111, 112 AND 113 COMBINED MATERIAL CHANGE OF USE AND RECONFIGURING A LOT SITUATED AT LOT 904 OLD NORTH ROAD, WARNER ON LAND DESCRIBED AS LOT 904 ON SP193317	13-Jun-07	Approved	17-Dec-07	Approved	172	21 Como Circuit, WARNER QLD 4500
DA/18312/2007/DA/1	11253/2007/COMB/DA	APPLICATION FOR WARNER LAKES STAGES 110, 111, 112 AND 113 COMBINED MATERIAL CHANGE OF USE AND RECONFIGURING A LOT SITUATED AT LOT 904 OLD NORTH ROAD, WARNER ON LAND DESCRIBED AS LOT 904 ON SP193317	13-Jun-07	Approved	17-Dec-07	Approved	172	21 Pallas Parade, WARNER QLD 4500

**List of all DA Approvals since 01/01/2003 where Lots > 4 as at 01/09/2011 with Addresses**

<b>Application Number</b>	<b>Old Application Ref</b>	<b>Description</b>	<b>Lodged</b>	<b>Status</b>	<b>Decided</b>	<b>Decision</b>	<b>#Lots</b>	<b>Address</b>
DA/18312/2007/DA/1	11253/2007/COMB/DA	APPLICATION FOR WARNER LAKES STAGES 110, 111, 112 AND 113 COMBINED MATERIAL CHANGE OF USE AND RECONFIGURING A LOT SITUATED AT LOT 904 OLD NORTH ROAD, WARNER ON LAND DESCRIBED AS LOT 904 ON SP193317	13-Jun-07	Approved	17-Dec-07	Approved	172	22 Ballyalla Crescent, WARNER QLD 4500
DA/18312/2007/DA/1	11253/2007/COMB/DA	APPLICATION FOR WARNER LAKES STAGES 110, 111, 112 AND 113 COMBINED MATERIAL CHANGE OF USE AND RECONFIGURING A LOT SITUATED AT LOT 904 OLD NORTH ROAD, WARNER ON LAND DESCRIBED AS LOT 904 ON SP193317	13-Jun-07	Approved	17-Dec-07	Approved	172	22 Castlewellan Circuit, WARNER QLD 4500
DA/18312/2007/DA/1	11253/2007/COMB/DA	APPLICATION FOR WARNER LAKES STAGES 110, 111, 112 AND 113 COMBINED MATERIAL CHANGE OF USE AND RECONFIGURING A LOT SITUATED AT LOT 904 OLD NORTH ROAD, WARNER ON LAND DESCRIBED AS LOT 904 ON SP193317	13-Jun-07	Approved	17-Dec-07	Approved	172	22 Pallas Parade, WARNER QLD 4500

**List of all DA Approvals since 01/01/2003 where Lots > 4 as at 01/09/2011 with Addresses**

<b>Application Number</b>	<b>Old Application Ref</b>	<b>Description</b>	<b>Lodged</b>	<b>Status</b>	<b>Decided</b>	<b>Decision</b>	<b>#Lots</b>	<b>Address</b>
DA/18312/2007/DA/1	11253/2007/COMB/DA	APPLICATION FOR WARNER LAKES STAGES 110, 111, 112 AND 113 COMBINED MATERIAL CHANGE OF USE AND RECONFIGURING A LOT SITUATED AT LOT 904 OLD NORTH ROAD, WARNER ON LAND DESCRIBED AS LOT 904 ON SP193317	13-Jun-07	Approved	17-Dec-07	Approved	172	23 Ballyalla Crescent, WARNER QLD 4500
DA/18312/2007/DA/1	11253/2007/COMB/DA	APPLICATION FOR WARNER LAKES STAGES 110, 111, 112 AND 113 COMBINED MATERIAL CHANGE OF USE AND RECONFIGURING A LOT SITUATED AT LOT 904 OLD NORTH ROAD, WARNER ON LAND DESCRIBED AS LOT 904 ON SP193317	13-Jun-07	Approved	17-Dec-07	Approved	172	23 Como Circuit, WARNER QLD 4500
DA/18312/2007/DA/1	11253/2007/COMB/DA	APPLICATION FOR WARNER LAKES STAGES 110, 111, 112 AND 113 COMBINED MATERIAL CHANGE OF USE AND RECONFIGURING A LOT SITUATED AT LOT 904 OLD NORTH ROAD, WARNER ON LAND DESCRIBED AS LOT 904 ON SP193317	13-Jun-07	Approved	17-Dec-07	Approved	172	23 Pallas Parade, WARNER QLD 4500

**List of all DA Approvals since 01/01/2003 where Lots > 4 as at 01/09/2011 with Addresses**

<b>Application Number</b>	<b>Old Application Ref</b>	<b>Description</b>	<b>Lodged</b>	<b>Status</b>	<b>Decided</b>	<b>Decision</b>	<b>#Lots</b>	<b>Address</b>
DA/18312/2007/DA/1	11253/2007/COMB/DA	APPLICATION FOR WARNER LAKES STAGES 110, 111, 112 AND 113 COMBINED MATERIAL CHANGE OF USE AND RECONFIGURING A LOT SITUATED AT LOT 904 OLD NORTH ROAD, WARNER ON LAND DESCRIBED AS LOT 904 ON SP193317	13-Jun-07	Approved	17-Dec-07	Approved	172	24 Ballyalla Crescent, WARNER QLD 4500
DA/18312/2007/DA/1	11253/2007/COMB/DA	APPLICATION FOR WARNER LAKES STAGES 110, 111, 112 AND 113 COMBINED MATERIAL CHANGE OF USE AND RECONFIGURING A LOT SITUATED AT LOT 904 OLD NORTH ROAD, WARNER ON LAND DESCRIBED AS LOT 904 ON SP193317	13-Jun-07	Approved	17-Dec-07	Approved	172	24 Castlewellan Circuit, WARNER QLD 4500
DA/18312/2007/DA/1	11253/2007/COMB/DA	APPLICATION FOR WARNER LAKES STAGES 110, 111, 112 AND 113 COMBINED MATERIAL CHANGE OF USE AND RECONFIGURING A LOT SITUATED AT LOT 904 OLD NORTH ROAD, WARNER ON LAND DESCRIBED AS LOT 904 ON SP193317	13-Jun-07	Approved	17-Dec-07	Approved	172	24 Pallas Parade, WARNER QLD 4500

**List of all DA Approvals since 01/01/2003 where Lots > 4 as at 01/09/2011 with Addresses**

Application Number	Old Application Ref	Description	Lodged	Status	Decided	Decision	#Lots	Address
DA/18312/2007/DA/1	11253/2007/COMB/DA	APPLICATION FOR WARNER LAKES STAGES 110, 111, 112 AND 113 COMBINED MATERIAL CHANGE OF USE AND RECONFIGURING A LOT SITUATED AT LOT 904 OLD NORTH ROAD, WARNER ON LAND DESCRIBED AS LOT 904 ON SP193317	13-Jun-07	Approved	17-Dec-07	Approved	172	25 Ballyalla Crescent, WARNER QLD 4500
DA/18312/2007/DA/1	11253/2007/COMB/DA	APPLICATION FOR WARNER LAKES STAGES 110, 111, 112 AND 113 COMBINED MATERIAL CHANGE OF USE AND RECONFIGURING A LOT SITUATED AT LOT 904 OLD NORTH ROAD, WARNER ON LAND DESCRIBED AS LOT 904 ON SP193317	13-Jun-07	Approved	17-Dec-07	Approved	172	25 Como Circuit, WARNER QLD 4500
DA/18312/2007/DA/1	11253/2007/COMB/DA	APPLICATION FOR WARNER LAKES STAGES 110, 111, 112 AND 113 COMBINED MATERIAL CHANGE OF USE AND RECONFIGURING A LOT SITUATED AT LOT 904 OLD NORTH ROAD, WARNER ON LAND DESCRIBED AS LOT 904 ON SP193317	13-Jun-07	Approved	17-Dec-07	Approved	172	25 Pallas Parade, WARNER QLD 4500

**List of all DA Approvals since 01/01/2003 where Lots > 4 as at 01/09/2011 with Addresses**

Application Number	Old Application Ref	Description	Lodged	Status	Decided	Decision	#Lots	Address
DA/18312/2007/DA/1	11253/2007/COMB/DA	APPLICATION FOR WARNER LAKES STAGES 110, 111, 112 AND 113 COMBINED MATERIAL CHANGE OF USE AND RECONFIGURING A LOT SITUATED AT LOT 904 OLD NORTH ROAD, WARNER ON LAND DESCRIBED AS LOT 904 ON SP193317	13-Jun-07	Approved	17-Dec-07	Approved	172	26 Ballyalla Crescent, WARNER QLD 4500
DA/18312/2007/DA/1	11253/2007/COMB/DA	APPLICATION FOR WARNER LAKES STAGES 110, 111, 112 AND 113 COMBINED MATERIAL CHANGE OF USE AND RECONFIGURING A LOT SITUATED AT LOT 904 OLD NORTH ROAD, WARNER ON LAND DESCRIBED AS LOT 904 ON SP193317	13-Jun-07	Approved	17-Dec-07	Approved	172	26 Castlewellan Circuit, WARNER QLD 4500
DA/18312/2007/DA/1	11253/2007/COMB/DA	APPLICATION FOR WARNER LAKES STAGES 110, 111, 112 AND 113 COMBINED MATERIAL CHANGE OF USE AND RECONFIGURING A LOT SITUATED AT LOT 904 OLD NORTH ROAD, WARNER ON LAND DESCRIBED AS LOT 904 ON SP193317	13-Jun-07	Approved	17-Dec-07	Approved	172	26 Como Circuit, WARNER QLD 4500

**List of all DA Approvals since 01/01/2003 where Lots > 4 as at 01/09/2011 with Addresses**

Application Number	Old Application Ref	Description	Lodged	Status	Decided	Decision	#Lots	Address
DA/18312/2007/DA/1	11253/2007/COMB/DA	APPLICATION FOR WARNER LAKES STAGES 110, 111, 112 AND 113 COMBINED MATERIAL CHANGE OF USE AND RECONFIGURING A LOT SITUATED AT LOT 904 OLD NORTH ROAD, WARNER ON LAND DESCRIBED AS LOT 904 ON SP193317	13-Jun-07	Approved	17-Dec-07	Approved	172	26 Pallas Parade, WARNER QLD 4500
DA/18312/2007/DA/1	11253/2007/COMB/DA	APPLICATION FOR WARNER LAKES STAGES 110, 111, 112 AND 113 COMBINED MATERIAL CHANGE OF USE AND RECONFIGURING A LOT SITUATED AT LOT 904 OLD NORTH ROAD, WARNER ON LAND DESCRIBED AS LOT 904 ON SP193317	13-Jun-07	Approved	17-Dec-07	Approved	172	27 Ballyalla Crescent, WARNER QLD 4500
DA/18312/2007/DA/1	11253/2007/COMB/DA	APPLICATION FOR WARNER LAKES STAGES 110, 111, 112 AND 113 COMBINED MATERIAL CHANGE OF USE AND RECONFIGURING A LOT SITUATED AT LOT 904 OLD NORTH ROAD, WARNER ON LAND DESCRIBED AS LOT 904 ON SP193317	13-Jun-07	Approved	17-Dec-07	Approved	172	27 Como Circuit, WARNER QLD 4500

**List of all DA Approvals since 01/01/2003 where Lots > 4 as at 01/09/2011 with Addresses**

<b>Application Number</b>	<b>Old Application Ref</b>	<b>Description</b>	<b>Lodged</b>	<b>Status</b>	<b>Decided</b>	<b>Decision</b>	<b>#Lots</b>	<b>Address</b>
DA/18312/2007/DA/1	11253/2007/COMB/DA	APPLICATION FOR WARNER LAKES STAGES 110, 111, 112 AND 113 COMBINED MATERIAL CHANGE OF USE AND RECONFIGURING A LOT SITUATED AT LOT 904 OLD NORTH ROAD, WARNER ON LAND DESCRIBED AS LOT 904 ON SP193317	13-Jun-07	Approved	17-Dec-07	Approved	172	27 Pallas Parade, WARNER QLD 4500
DA/18312/2007/DA/1	11253/2007/COMB/DA	APPLICATION FOR WARNER LAKES STAGES 110, 111, 112 AND 113 COMBINED MATERIAL CHANGE OF USE AND RECONFIGURING A LOT SITUATED AT LOT 904 OLD NORTH ROAD, WARNER ON LAND DESCRIBED AS LOT 904 ON SP193317	13-Jun-07	Approved	17-Dec-07	Approved	172	28 Ballyalla Crescent, WARNER QLD 4500
DA/18312/2007/DA/1	11253/2007/COMB/DA	APPLICATION FOR WARNER LAKES STAGES 110, 111, 112 AND 113 COMBINED MATERIAL CHANGE OF USE AND RECONFIGURING A LOT SITUATED AT LOT 904 OLD NORTH ROAD, WARNER ON LAND DESCRIBED AS LOT 904 ON SP193317	13-Jun-07	Approved	17-Dec-07	Approved	172	28 Castlewellan Circuit, WARNER QLD 4500



**List of all DA Approvals since 01/01/2003 where Lots > 4 as at 01/09/2011 with Addresses**

Application Number	Old Application Ref	Description	Lodged	Status	Decided	Decision	#Lots	Address
DA/18312/2007/DA/1	11253/2007/COMB/DA	APPLICATION FOR WARNER LAKES STAGES 110, 111, 112 AND 113 COMBINED MATERIAL CHANGE OF USE AND RECONFIGURING A LOT SITUATED AT LOT 904 OLD NORTH ROAD, WARNER ON LAND DESCRIBED AS LOT 904 ON SP193317	13-Jun-07	Approved	17-Dec-07	Approved	172	28 Como Circuit, WARNER QLD 4500
DA/18312/2007/DA/1	11253/2007/COMB/DA	APPLICATION FOR WARNER LAKES STAGES 110, 111, 112 AND 113 COMBINED MATERIAL CHANGE OF USE AND RECONFIGURING A LOT SITUATED AT LOT 904 OLD NORTH ROAD, WARNER ON LAND DESCRIBED AS LOT 904 ON SP193317	13-Jun-07	Approved	17-Dec-07	Approved	172	28 Pallas Parade, WARNER QLD 4500
DA/18312/2007/DA/1	11253/2007/COMB/DA	APPLICATION FOR WARNER LAKES STAGES 110, 111, 112 AND 113 COMBINED MATERIAL CHANGE OF USE AND RECONFIGURING A LOT SITUATED AT LOT 904 OLD NORTH ROAD, WARNER ON LAND DESCRIBED AS LOT 904 ON SP193317	13-Jun-07	Approved	17-Dec-07	Approved	172	29 Como Circuit, WARNER QLD 4500

**List of all DA Approvals since 01/01/2003 where Lots > 4 as at 01/09/2011 with Addresses**

Application Number	Old Application Ref	Description	Lodged	Status	Decided	Decision	#Lots	Address
DA/18312/2007/DA/1	11253/2007/COMB/DA	APPLICATION FOR WARNER LAKES STAGES 110, 111, 112 AND 113 COMBINED MATERIAL CHANGE OF USE AND RECONFIGURING A LOT SITUATED AT LOT 904 OLD NORTH ROAD, WARNER ON LAND DESCRIBED AS LOT 904 ON SP193317	13-Jun-07	Approved	17-Dec-07	Approved	172	3 Ballyalla Crescent, WARNER QLD 4500
DA/18312/2007/DA/1	11253/2007/COMB/DA	APPLICATION FOR WARNER LAKES STAGES 110, 111, 112 AND 113 COMBINED MATERIAL CHANGE OF USE AND RECONFIGURING A LOT SITUATED AT LOT 904 OLD NORTH ROAD, WARNER ON LAND DESCRIBED AS LOT 904 ON SP193317	13-Jun-07	Approved	17-Dec-07	Approved	172	3 Carrybridge Close, WARNER QLD 4500
DA/18312/2007/DA/1	11253/2007/COMB/DA	APPLICATION FOR WARNER LAKES STAGES 110, 111, 112 AND 113 COMBINED MATERIAL CHANGE OF USE AND RECONFIGURING A LOT SITUATED AT LOT 904 OLD NORTH ROAD, WARNER ON LAND DESCRIBED AS LOT 904 ON SP193317	13-Jun-07	Approved	17-Dec-07	Approved	172	3 Castlewellan Circuit, WARNER QLD 4500

**List of all DA Approvals since 01/01/2003 where Lots > 4 as at 01/09/2011 with Addresses**

Application Number	Old Application Ref	Description	Lodged	Status	Decided	Decision	#Lots	Address
DA/18312/2007/DA/1	11253/2007/COMB/DA	APPLICATION FOR WARNER LAKES STAGES 110, 111, 112 AND 113 COMBINED MATERIAL CHANGE OF USE AND RECONFIGURING A LOT SITUATED AT LOT 904 OLD NORTH ROAD, WARNER ON LAND DESCRIBED AS LOT 904 ON SP193317	13-Jun-07	Approved	17-Dec-07	Approved	172	3 Como Circuit, WARNER QLD 4500
DA/18312/2007/DA/1	11253/2007/COMB/DA	APPLICATION FOR WARNER LAKES STAGES 110, 111, 112 AND 113 COMBINED MATERIAL CHANGE OF USE AND RECONFIGURING A LOT SITUATED AT LOT 904 OLD NORTH ROAD, WARNER ON LAND DESCRIBED AS LOT 904 ON SP193317	13-Jun-07	Approved	17-Dec-07	Approved	172	3 Craigavon Street, WARNER QLD 4500
DA/18312/2007/DA/1	11253/2007/COMB/DA	APPLICATION FOR WARNER LAKES STAGES 110, 111, 112 AND 113 COMBINED MATERIAL CHANGE OF USE AND RECONFIGURING A LOT SITUATED AT LOT 904 OLD NORTH ROAD, WARNER ON LAND DESCRIBED AS LOT 904 ON SP193317	13-Jun-07	Approved	17-Dec-07	Approved	172	3 Pallas Parade, WARNER QLD 4500

**List of all DA Approvals since 01/01/2003 where Lots > 4 as at 01/09/2011 with Addresses**

Application Number	Old Application Ref	Description	Lodged	Status	Decided	Decision	#Lots	Address
DA/18312/2007/DA/1	11253/2007/COMB/DA	APPLICATION FOR WARNER LAKES STAGES 110, 111, 112 AND 113 COMBINED MATERIAL CHANGE OF USE AND RECONFIGURING A LOT SITUATED AT LOT 904 OLD NORTH ROAD, WARNER ON LAND DESCRIBED AS LOT 904 ON SP193317	13-Jun-07	Approved	17-Dec-07	Approved	172	30 Ballyalla Crescent, WARNER QLD 4500
DA/18312/2007/DA/1	11253/2007/COMB/DA	APPLICATION FOR WARNER LAKES STAGES 110, 111, 112 AND 113 COMBINED MATERIAL CHANGE OF USE AND RECONFIGURING A LOT SITUATED AT LOT 904 OLD NORTH ROAD, WARNER ON LAND DESCRIBED AS LOT 904 ON SP193317	13-Jun-07	Approved	17-Dec-07	Approved	172	30 Castlewellan Circuit, WARNER QLD 4500
DA/18312/2007/DA/1	11253/2007/COMB/DA	APPLICATION FOR WARNER LAKES STAGES 110, 111, 112 AND 113 COMBINED MATERIAL CHANGE OF USE AND RECONFIGURING A LOT SITUATED AT LOT 904 OLD NORTH ROAD, WARNER ON LAND DESCRIBED AS LOT 904 ON SP193317	13-Jun-07	Approved	17-Dec-07	Approved	172	30 Como Circuit, WARNER QLD 4500

**List of all DA Approvals since 01/01/2003 where Lots > 4 as at 01/09/2011 with Addresses**

<b>Application Number</b>	<b>Old Application Ref</b>	<b>Description</b>	<b>Lodged</b>	<b>Status</b>	<b>Decided</b>	<b>Decision</b>	<b>#Lots</b>	<b>Address</b>
DA/18312/2007/DA/1	11253/2007/COMB/DA	APPLICATION FOR WARNER LAKES STAGES 110, 111, 112 AND 113 COMBINED MATERIAL CHANGE OF USE AND RECONFIGURING A LOT SITUATED AT LOT 904 OLD NORTH ROAD, WARNER ON LAND DESCRIBED AS LOT 904 ON SP193317	13-Jun-07	Approved	17-Dec-07	Approved	172	31 Castlewellan Circuit, WARNER QLD 4500
DA/18312/2007/DA/1	11253/2007/COMB/DA	APPLICATION FOR WARNER LAKES STAGES 110, 111, 112 AND 113 COMBINED MATERIAL CHANGE OF USE AND RECONFIGURING A LOT SITUATED AT LOT 904 OLD NORTH ROAD, WARNER ON LAND DESCRIBED AS LOT 904 ON SP193317	13-Jun-07	Approved	17-Dec-07	Approved	172	31 Como Circuit, WARNER QLD 4500
DA/18312/2007/DA/1	11253/2007/COMB/DA	APPLICATION FOR WARNER LAKES STAGES 110, 111, 112 AND 113 COMBINED MATERIAL CHANGE OF USE AND RECONFIGURING A LOT SITUATED AT LOT 904 OLD NORTH ROAD, WARNER ON LAND DESCRIBED AS LOT 904 ON SP193317	13-Jun-07	Approved	17-Dec-07	Approved	172	32 Ballyalla Crescent, WARNER QLD 4500

**List of all DA Approvals since 01/01/2003 where Lots > 4 as at 01/09/2011 with Addresses**

Application Number	Old Application Ref	Description	Lodged	Status	Decided	Decision	#Lots	Address
DA/18312/2007/DA/1	11253/2007/COMB/DA	APPLICATION FOR WARNER LAKES STAGES 110, 111, 112 AND 113 COMBINED MATERIAL CHANGE OF USE AND RECONFIGURING A LOT SITUATED AT LOT 904 OLD NORTH ROAD, WARNER ON LAND DESCRIBED AS LOT 904 ON SP193317	13-Jun-07	Approved	17-Dec-07	Approved	172	32 Castlewellan Circuit, WARNER QLD 4500
DA/18312/2007/DA/1	11253/2007/COMB/DA	APPLICATION FOR WARNER LAKES STAGES 110, 111, 112 AND 113 COMBINED MATERIAL CHANGE OF USE AND RECONFIGURING A LOT SITUATED AT LOT 904 OLD NORTH ROAD, WARNER ON LAND DESCRIBED AS LOT 904 ON SP193317	13-Jun-07	Approved	17-Dec-07	Approved	172	32 Como Circuit, WARNER QLD 4500
DA/18312/2007/DA/1	11253/2007/COMB/DA	APPLICATION FOR WARNER LAKES STAGES 110, 111, 112 AND 113 COMBINED MATERIAL CHANGE OF USE AND RECONFIGURING A LOT SITUATED AT LOT 904 OLD NORTH ROAD, WARNER ON LAND DESCRIBED AS LOT 904 ON SP193317	13-Jun-07	Approved	17-Dec-07	Approved	172	33 Castlewellan Circuit, WARNER QLD 4500

**List of all DA Approvals since 01/01/2003 where Lots > 4 as at 01/09/2011 with Addresses**

Application Number	Old Application Ref	Description	Lodged	Status	Decided	Decision	#Lots	Address
DA/18312/2007/DA/1	11253/2007/COMB/DA	APPLICATION FOR WARNER LAKES STAGES 110, 111, 112 AND 113 COMBINED MATERIAL CHANGE OF USE AND RECONFIGURING A LOT SITUATED AT LOT 904 OLD NORTH ROAD, WARNER ON LAND DESCRIBED AS LOT 904 ON SP193317	13-Jun-07	Approved	17-Dec-07	Approved	172	33 Como Circuit, WARNER QLD 4500
DA/18312/2007/DA/1	11253/2007/COMB/DA	APPLICATION FOR WARNER LAKES STAGES 110, 111, 112 AND 113 COMBINED MATERIAL CHANGE OF USE AND RECONFIGURING A LOT SITUATED AT LOT 904 OLD NORTH ROAD, WARNER ON LAND DESCRIBED AS LOT 904 ON SP193317	13-Jun-07	Approved	17-Dec-07	Approved	172	34 Ballyalla Crescent, WARNER QLD 4500
DA/18312/2007/DA/1	11253/2007/COMB/DA	APPLICATION FOR WARNER LAKES STAGES 110, 111, 112 AND 113 COMBINED MATERIAL CHANGE OF USE AND RECONFIGURING A LOT SITUATED AT LOT 904 OLD NORTH ROAD, WARNER ON LAND DESCRIBED AS LOT 904 ON SP193317	13-Jun-07	Approved	17-Dec-07	Approved	172	34 Castlewellan Circuit, WARNER QLD 4500

**List of all DA Approvals since 01/01/2003 where Lots > 4 as at 01/09/2011 with Addresses**

Application Number	Old Application Ref	Description	Lodged	Status	Decided	Decision	#Lots	Address
DA/18312/2007/DA/1	11253/2007/COMB/DA	APPLICATION FOR WARNER LAKES STAGES 110, 111, 112 AND 113 COMBINED MATERIAL CHANGE OF USE AND RECONFIGURING A LOT SITUATED AT LOT 904 OLD NORTH ROAD, WARNER ON LAND DESCRIBED AS LOT 904 ON SP193317	13-Jun-07	Approved	17-Dec-07	Approved	172	34 Como Circuit, WARNER QLD 4500
DA/18312/2007/DA/1	11253/2007/COMB/DA	APPLICATION FOR WARNER LAKES STAGES 110, 111, 112 AND 113 COMBINED MATERIAL CHANGE OF USE AND RECONFIGURING A LOT SITUATED AT LOT 904 OLD NORTH ROAD, WARNER ON LAND DESCRIBED AS LOT 904 ON SP193317	13-Jun-07	Approved	17-Dec-07	Approved	172	35 Castlewellan Circuit, WARNER QLD 4500
DA/18312/2007/DA/1	11253/2007/COMB/DA	APPLICATION FOR WARNER LAKES STAGES 110, 111, 112 AND 113 COMBINED MATERIAL CHANGE OF USE AND RECONFIGURING A LOT SITUATED AT LOT 904 OLD NORTH ROAD, WARNER ON LAND DESCRIBED AS LOT 904 ON SP193317	13-Jun-07	Approved	17-Dec-07	Approved	172	35 Como Circuit, WARNER QLD 4500



**List of all DA Approvals since 01/01/2003 where Lots > 4 as at 01/09/2011 with Addresses**

Application Number	Old Application Ref	Description	Lodged	Status	Decided	Decision	#Lots	Address
DA/18312/2007/DA/1	11253/2007/COMB/DA	APPLICATION FOR WARNER LAKES STAGES 110, 111, 112 AND 113 COMBINED MATERIAL CHANGE OF USE AND RECONFIGURING A LOT SITUATED AT LOT 904 OLD NORTH ROAD, WARNER ON LAND DESCRIBED AS LOT 904 ON SP193317	13-Jun-07	Approved	17-Dec-07	Approved	172	36 Ballyalla Crescent, WARNER QLD 4500
DA/18312/2007/DA/1	11253/2007/COMB/DA	APPLICATION FOR WARNER LAKES STAGES 110, 111, 112 AND 113 COMBINED MATERIAL CHANGE OF USE AND RECONFIGURING A LOT SITUATED AT LOT 904 OLD NORTH ROAD, WARNER ON LAND DESCRIBED AS LOT 904 ON SP193317	13-Jun-07	Approved	17-Dec-07	Approved	172	36 Castlewellan Circuit, WARNER QLD 4500
DA/18312/2007/DA/1	11253/2007/COMB/DA	APPLICATION FOR WARNER LAKES STAGES 110, 111, 112 AND 113 COMBINED MATERIAL CHANGE OF USE AND RECONFIGURING A LOT SITUATED AT LOT 904 OLD NORTH ROAD, WARNER ON LAND DESCRIBED AS LOT 904 ON SP193317	13-Jun-07	Approved	17-Dec-07	Approved	172	36 Como Circuit, WARNER QLD 4500

**List of all DA Approvals since 01/01/2003 where Lots > 4 as at 01/09/2011 with Addresses**

Application Number	Old Application Ref	Description	Lodged	Status	Decided	Decision	#Lots	Address
DA/18312/2007/DA/1	11253/2007/COMB/DA	APPLICATION FOR WARNER LAKES STAGES 110, 111, 112 AND 113 COMBINED MATERIAL CHANGE OF USE AND RECONFIGURING A LOT SITUATED AT LOT 904 OLD NORTH ROAD, WARNER ON LAND DESCRIBED AS LOT 904 ON SP193317	13-Jun-07	Approved	17-Dec-07	Approved	172	37 Castlewellan Circuit, WARNER QLD 4500
DA/18312/2007/DA/1	11253/2007/COMB/DA	APPLICATION FOR WARNER LAKES STAGES 110, 111, 112 AND 113 COMBINED MATERIAL CHANGE OF USE AND RECONFIGURING A LOT SITUATED AT LOT 904 OLD NORTH ROAD, WARNER ON LAND DESCRIBED AS LOT 904 ON SP193317	13-Jun-07	Approved	17-Dec-07	Approved	172	37 Como Circuit, WARNER QLD 4500
DA/18312/2007/DA/1	11253/2007/COMB/DA	APPLICATION FOR WARNER LAKES STAGES 110, 111, 112 AND 113 COMBINED MATERIAL CHANGE OF USE AND RECONFIGURING A LOT SITUATED AT LOT 904 OLD NORTH ROAD, WARNER ON LAND DESCRIBED AS LOT 904 ON SP193317	13-Jun-07	Approved	17-Dec-07	Approved	172	38 Ballyalla Crescent, WARNER QLD 4500

**List of all DA Approvals since 01/01/2003 where Lots > 4 as at 01/09/2011 with Addresses**

Application Number	Old Application Ref	Description	Lodged	Status	Decided	Decision	#Lots	Address
DA/18312/2007/DA/1	11253/2007/COMB/DA	APPLICATION FOR WARNER LAKES STAGES 110, 111, 112 AND 113 COMBINED MATERIAL CHANGE OF USE AND RECONFIGURING A LOT SITUATED AT LOT 904 OLD NORTH ROAD, WARNER ON LAND DESCRIBED AS LOT 904 ON SP193317	13-Jun-07	Approved	17-Dec-07	Approved	172	38 Como Circuit, WARNER QLD 4500
DA/18312/2007/DA/1	11253/2007/COMB/DA	APPLICATION FOR WARNER LAKES STAGES 110, 111, 112 AND 113 COMBINED MATERIAL CHANGE OF USE AND RECONFIGURING A LOT SITUATED AT LOT 904 OLD NORTH ROAD, WARNER ON LAND DESCRIBED AS LOT 904 ON SP193317	13-Jun-07	Approved	17-Dec-07	Approved	172	39 Castlewellan Circuit, WARNER QLD 4500
DA/18312/2007/DA/1	11253/2007/COMB/DA	APPLICATION FOR WARNER LAKES STAGES 110, 111, 112 AND 113 COMBINED MATERIAL CHANGE OF USE AND RECONFIGURING A LOT SITUATED AT LOT 904 OLD NORTH ROAD, WARNER ON LAND DESCRIBED AS LOT 904 ON SP193317	13-Jun-07	Approved	17-Dec-07	Approved	172	39 Como Circuit, WARNER QLD 4500

**List of all DA Approvals since 01/01/2003 where Lots > 4 as at 01/09/2011 with Addresses**

<b>Application Number</b>	<b>Old Application Ref</b>	<b>Description</b>	<b>Lodged</b>	<b>Status</b>	<b>Decided</b>	<b>Decision</b>	<b>#Lots</b>	<b>Address</b>
DA/18312/2007/DA/1	11253/2007/COMB/DA	APPLICATION FOR WARNER LAKES STAGES 110, 111, 112 AND 113 COMBINED MATERIAL CHANGE OF USE AND RECONFIGURING A LOT SITUATED AT LOT 904 OLD NORTH ROAD, WARNER ON LAND DESCRIBED AS LOT 904 ON SP193317	13-Jun-07	Approved	17-Dec-07	Approved	172	4 Ballyalla Crescent, WARNER QLD 4500
DA/18312/2007/DA/1	11253/2007/COMB/DA	APPLICATION FOR WARNER LAKES STAGES 110, 111, 112 AND 113 COMBINED MATERIAL CHANGE OF USE AND RECONFIGURING A LOT SITUATED AT LOT 904 OLD NORTH ROAD, WARNER ON LAND DESCRIBED AS LOT 904 ON SP193317	13-Jun-07	Approved	17-Dec-07	Approved	172	4 Carrybridge Close, WARNER QLD 4500
DA/18312/2007/DA/1	11253/2007/COMB/DA	APPLICATION FOR WARNER LAKES STAGES 110, 111, 112 AND 113 COMBINED MATERIAL CHANGE OF USE AND RECONFIGURING A LOT SITUATED AT LOT 904 OLD NORTH ROAD, WARNER ON LAND DESCRIBED AS LOT 904 ON SP193317	13-Jun-07	Approved	17-Dec-07	Approved	172	4 Castlewellan Circuit, WARNER QLD 4500

**List of all DA Approvals since 01/01/2003 where Lots > 4 as at 01/09/2011 with Addresses**

Application Number	Old Application Ref	Description	Lodged	Status	Decided	Decision	#Lots	Address
DA/18312/2007/DA/1	11253/2007/COMB/DA	APPLICATION FOR WARNER LAKES STAGES 110, 111, 112 AND 113 COMBINED MATERIAL CHANGE OF USE AND RECONFIGURING A LOT SITUATED AT LOT 904 OLD NORTH ROAD, WARNER ON LAND DESCRIBED AS LOT 904 ON SP193317	13-Jun-07	Approved	17-Dec-07	Approved	172	4 Como Circuit, WARNER QLD 4500
DA/18312/2007/DA/1	11253/2007/COMB/DA	APPLICATION FOR WARNER LAKES STAGES 110, 111, 112 AND 113 COMBINED MATERIAL CHANGE OF USE AND RECONFIGURING A LOT SITUATED AT LOT 904 OLD NORTH ROAD, WARNER ON LAND DESCRIBED AS LOT 904 ON SP193317	13-Jun-07	Approved	17-Dec-07	Approved	172	4 Craigavon Street, WARNER QLD 4500
DA/18312/2007/DA/1	11253/2007/COMB/DA	APPLICATION FOR WARNER LAKES STAGES 110, 111, 112 AND 113 COMBINED MATERIAL CHANGE OF USE AND RECONFIGURING A LOT SITUATED AT LOT 904 OLD NORTH ROAD, WARNER ON LAND DESCRIBED AS LOT 904 ON SP193317	13-Jun-07	Approved	17-Dec-07	Approved	172	40 Ballyalla Crescent, WARNER QLD 4500

**List of all DA Approvals since 01/01/2003 where Lots > 4 as at 01/09/2011 with Addresses**

Application Number	Old Application Ref	Description	Lodged	Status	Decided	Decision	#Lots	Address
DA/18312/2007/DA/1	11253/2007/COMB/DA	APPLICATION FOR WARNER LAKES STAGES 110, 111, 112 AND 113 COMBINED MATERIAL CHANGE OF USE AND RECONFIGURING A LOT SITUATED AT LOT 904 OLD NORTH ROAD, WARNER ON LAND DESCRIBED AS LOT 904 ON SP193317	13-Jun-07	Approved	17-Dec-07	Approved	172	40-48 Como Circuit, WARNER QLD 4500
DA/18312/2007/DA/1	11253/2007/COMB/DA	APPLICATION FOR WARNER LAKES STAGES 110, 111, 112 AND 113 COMBINED MATERIAL CHANGE OF USE AND RECONFIGURING A LOT SITUATED AT LOT 904 OLD NORTH ROAD, WARNER ON LAND DESCRIBED AS LOT 904 ON SP193317	13-Jun-07	Approved	17-Dec-07	Approved	172	41 Castlewellan Circuit, WARNER QLD 4500
DA/18312/2007/DA/1	11253/2007/COMB/DA	APPLICATION FOR WARNER LAKES STAGES 110, 111, 112 AND 113 COMBINED MATERIAL CHANGE OF USE AND RECONFIGURING A LOT SITUATED AT LOT 904 OLD NORTH ROAD, WARNER ON LAND DESCRIBED AS LOT 904 ON SP193317	13-Jun-07	Approved	17-Dec-07	Approved	172	42 Ballyalla Crescent, WARNER QLD 4500

**List of all DA Approvals since 01/01/2003 where Lots > 4 as at 01/09/2011 with Addresses**

Application Number	Old Application Ref	Description	Lodged	Status	Decided	Decision	#Lots	Address
DA/18312/2007/DA/1	11253/2007/COMB/DA	APPLICATION FOR WARNER LAKES STAGES 110, 111, 112 AND 113 COMBINED MATERIAL CHANGE OF USE AND RECONFIGURING A LOT SITUATED AT LOT 904 OLD NORTH ROAD, WARNER ON LAND DESCRIBED AS LOT 904 ON SP193317	13-Jun-07	Approved	17-Dec-07	Approved	172	42 Castlewellan Circuit, WARNER QLD 4500
DA/18312/2007/DA/1	11253/2007/COMB/DA	APPLICATION FOR WARNER LAKES STAGES 110, 111, 112 AND 113 COMBINED MATERIAL CHANGE OF USE AND RECONFIGURING A LOT SITUATED AT LOT 904 OLD NORTH ROAD, WARNER ON LAND DESCRIBED AS LOT 904 ON SP193317	13-Jun-07	Approved	17-Dec-07	Approved	172	43 Castlewellan Circuit, WARNER QLD 4500
DA/18312/2007/DA/1	11253/2007/COMB/DA	APPLICATION FOR WARNER LAKES STAGES 110, 111, 112 AND 113 COMBINED MATERIAL CHANGE OF USE AND RECONFIGURING A LOT SITUATED AT LOT 904 OLD NORTH ROAD, WARNER ON LAND DESCRIBED AS LOT 904 ON SP193317	13-Jun-07	Approved	17-Dec-07	Approved	172	44 Ballyalla Crescent, WARNER QLD 4500

**List of all DA Approvals since 01/01/2003 where Lots > 4 as at 01/09/2011 with Addresses**

Application Number	Old Application Ref	Description	Lodged	Status	Decided	Decision	#Lots	Address
DA/18312/2007/DA/1	11253/2007/COMB/DA	APPLICATION FOR WARNER LAKES STAGES 110, 111, 112 AND 113 COMBINED MATERIAL CHANGE OF USE AND RECONFIGURING A LOT SITUATED AT LOT 904 OLD NORTH ROAD, WARNER ON LAND DESCRIBED AS LOT 904 ON SP193317	13-Jun-07	Approved	17-Dec-07	Approved	172	44 Castlewellan Circuit, WARNER QLD 4500
DA/18312/2007/DA/1	11253/2007/COMB/DA	APPLICATION FOR WARNER LAKES STAGES 110, 111, 112 AND 113 COMBINED MATERIAL CHANGE OF USE AND RECONFIGURING A LOT SITUATED AT LOT 904 OLD NORTH ROAD, WARNER ON LAND DESCRIBED AS LOT 904 ON SP193317	13-Jun-07	Approved	17-Dec-07	Approved	172	45 Castlewellan Circuit, WARNER QLD 4500
DA/18312/2007/DA/1	11253/2007/COMB/DA	APPLICATION FOR WARNER LAKES STAGES 110, 111, 112 AND 113 COMBINED MATERIAL CHANGE OF USE AND RECONFIGURING A LOT SITUATED AT LOT 904 OLD NORTH ROAD, WARNER ON LAND DESCRIBED AS LOT 904 ON SP193317	13-Jun-07	Approved	17-Dec-07	Approved	172	46 Ballyalla Crescent, WARNER QLD 4500



**List of all DA Approvals since 01/01/2003 where Lots > 4 as at 01/09/2011 with Addresses**

Application Number	Old Application Ref	Description	Lodged	Status	Decided	Decision	#Lots	Address
DA/18312/2007/DA/1	11253/2007/COMB/DA	APPLICATION FOR WARNER LAKES STAGES 110, 111, 112 AND 113 COMBINED MATERIAL CHANGE OF USE AND RECONFIGURING A LOT SITUATED AT LOT 904 OLD NORTH ROAD, WARNER ON LAND DESCRIBED AS LOT 904 ON SP193317	13-Jun-07	Approved	17-Dec-07	Approved	172	46 Castlewellan Circuit, WARNER QLD 4500
DA/18312/2007/DA/1	11253/2007/COMB/DA	APPLICATION FOR WARNER LAKES STAGES 110, 111, 112 AND 113 COMBINED MATERIAL CHANGE OF USE AND RECONFIGURING A LOT SITUATED AT LOT 904 OLD NORTH ROAD, WARNER ON LAND DESCRIBED AS LOT 904 ON SP193317	13-Jun-07	Approved	17-Dec-07	Approved	172	47 Castlewellan Circuit, WARNER QLD 4500
DA/18312/2007/DA/1	11253/2007/COMB/DA	APPLICATION FOR WARNER LAKES STAGES 110, 111, 112 AND 113 COMBINED MATERIAL CHANGE OF USE AND RECONFIGURING A LOT SITUATED AT LOT 904 OLD NORTH ROAD, WARNER ON LAND DESCRIBED AS LOT 904 ON SP193317	13-Jun-07	Approved	17-Dec-07	Approved	172	47 Pallas Parade, WARNER QLD 4500

**List of all DA Approvals since 01/01/2003 where Lots > 4 as at 01/09/2011 with Addresses**

Application Number	Old Application Ref	Description	Lodged	Status	Decided	Decision	#Lots	Address
DA/18312/2007/DA/1	11253/2007/COMB/DA	APPLICATION FOR WARNER LAKES STAGES 110, 111, 112 AND 113 COMBINED MATERIAL CHANGE OF USE AND RECONFIGURING A LOT SITUATED AT LOT 904 OLD NORTH ROAD, WARNER ON LAND DESCRIBED AS LOT 904 ON SP193317	13-Jun-07	Approved	17-Dec-07	Approved	172	48 Ballyalla Crescent, WARNER QLD 4500
DA/18312/2007/DA/1	11253/2007/COMB/DA	APPLICATION FOR WARNER LAKES STAGES 110, 111, 112 AND 113 COMBINED MATERIAL CHANGE OF USE AND RECONFIGURING A LOT SITUATED AT LOT 904 OLD NORTH ROAD, WARNER ON LAND DESCRIBED AS LOT 904 ON SP193317	13-Jun-07	Approved	17-Dec-07	Approved	172	48 Castlewellan Circuit, WARNER QLD 4500
DA/18312/2007/DA/1	11253/2007/COMB/DA	APPLICATION FOR WARNER LAKES STAGES 110, 111, 112 AND 113 COMBINED MATERIAL CHANGE OF USE AND RECONFIGURING A LOT SITUATED AT LOT 904 OLD NORTH ROAD, WARNER ON LAND DESCRIBED AS LOT 904 ON SP193317	13-Jun-07	Approved	17-Dec-07	Approved	172	49 Castlewellan Circuit, WARNER QLD 4500

**List of all DA Approvals since 01/01/2003 where Lots > 4 as at 01/09/2011 with Addresses**

Application Number	Old Application Ref	Description	Lodged	Status	Decided	Decision	#Lots	Address
DA/18312/2007/DA/1	11253/2007/COMB/DA	APPLICATION FOR WARNER LAKES STAGES 110, 111, 112 AND 113 COMBINED MATERIAL CHANGE OF USE AND RECONFIGURING A LOT SITUATED AT LOT 904 OLD NORTH ROAD, WARNER ON LAND DESCRIBED AS LOT 904 ON SP193317	13-Jun-07	Approved	17-Dec-07	Approved	172	49 Pallas Parade, WARNER QLD 4500
DA/18312/2007/DA/1	11253/2007/COMB/DA	APPLICATION FOR WARNER LAKES STAGES 110, 111, 112 AND 113 COMBINED MATERIAL CHANGE OF USE AND RECONFIGURING A LOT SITUATED AT LOT 904 OLD NORTH ROAD, WARNER ON LAND DESCRIBED AS LOT 904 ON SP193317	13-Jun-07	Approved	17-Dec-07	Approved	172	5 Ballyalla Crescent, WARNER QLD 4500
DA/18312/2007/DA/1	11253/2007/COMB/DA	APPLICATION FOR WARNER LAKES STAGES 110, 111, 112 AND 113 COMBINED MATERIAL CHANGE OF USE AND RECONFIGURING A LOT SITUATED AT LOT 904 OLD NORTH ROAD, WARNER ON LAND DESCRIBED AS LOT 904 ON SP193317	13-Jun-07	Approved	17-Dec-07	Approved	172	5 Carrybridge Close, WARNER QLD 4500

**List of all DA Approvals since 01/01/2003 where Lots > 4 as at 01/09/2011 with Addresses**

<b>Application Number</b>	<b>Old Application Ref</b>	<b>Description</b>	<b>Lodged</b>	<b>Status</b>	<b>Decided</b>	<b>Decision</b>	<b>#Lots</b>	<b>Address</b>
DA/18312/2007/DA/1	11253/2007/COMB/DA	APPLICATION FOR WARNER LAKES STAGES 110, 111, 112 AND 113 COMBINED MATERIAL CHANGE OF USE AND RECONFIGURING A LOT SITUATED AT LOT 904 OLD NORTH ROAD, WARNER ON LAND DESCRIBED AS LOT 904 ON SP193317	13-Jun-07	Approved	17-Dec-07	Approved	172	5 Castlewellan Circuit, WARNER QLD 4500
DA/18312/2007/DA/1	11253/2007/COMB/DA	APPLICATION FOR WARNER LAKES STAGES 110, 111, 112 AND 113 COMBINED MATERIAL CHANGE OF USE AND RECONFIGURING A LOT SITUATED AT LOT 904 OLD NORTH ROAD, WARNER ON LAND DESCRIBED AS LOT 904 ON SP193317	13-Jun-07	Approved	17-Dec-07	Approved	172	5 Como Circuit, WARNER QLD 4500
DA/18312/2007/DA/1	11253/2007/COMB/DA	APPLICATION FOR WARNER LAKES STAGES 110, 111, 112 AND 113 COMBINED MATERIAL CHANGE OF USE AND RECONFIGURING A LOT SITUATED AT LOT 904 OLD NORTH ROAD, WARNER ON LAND DESCRIBED AS LOT 904 ON SP193317	13-Jun-07	Approved	17-Dec-07	Approved	172	5 Craigavon Street, WARNER QLD 4500

**List of all DA Approvals since 01/01/2003 where Lots > 4 as at 01/09/2011 with Addresses**

Application Number	Old Application Ref	Description	Lodged	Status	Decided	Decision	#Lots	Address
DA/18312/2007/DA/1	11253/2007/COMB/DA	APPLICATION FOR WARNER LAKES STAGES 110, 111, 112 AND 113 COMBINED MATERIAL CHANGE OF USE AND RECONFIGURING A LOT SITUATED AT LOT 904 OLD NORTH ROAD, WARNER ON LAND DESCRIBED AS LOT 904 ON SP193317	13-Jun-07	Approved	17-Dec-07	Approved	172	5 Pallas Parade, WARNER QLD 4500
DA/18312/2007/DA/1	11253/2007/COMB/DA	APPLICATION FOR WARNER LAKES STAGES 110, 111, 112 AND 113 COMBINED MATERIAL CHANGE OF USE AND RECONFIGURING A LOT SITUATED AT LOT 904 OLD NORTH ROAD, WARNER ON LAND DESCRIBED AS LOT 904 ON SP193317	13-Jun-07	Approved	17-Dec-07	Approved	172	50 Ballyalla Crescent, WARNER QLD 4500
DA/18312/2007/DA/1	11253/2007/COMB/DA	APPLICATION FOR WARNER LAKES STAGES 110, 111, 112 AND 113 COMBINED MATERIAL CHANGE OF USE AND RECONFIGURING A LOT SITUATED AT LOT 904 OLD NORTH ROAD, WARNER ON LAND DESCRIBED AS LOT 904 ON SP193317	13-Jun-07	Approved	17-Dec-07	Approved	172	50 Como Circuit, WARNER QLD 4500

**List of all DA Approvals since 01/01/2003 where Lots > 4 as at 01/09/2011 with Addresses**

Application Number	Old Application Ref	Description	Lodged	Status	Decided	Decision	#Lots	Address
DA/18312/2007/DA/1	11253/2007/COMB/DA	APPLICATION FOR WARNER LAKES STAGES 110, 111, 112 AND 113 COMBINED MATERIAL CHANGE OF USE AND RECONFIGURING A LOT SITUATED AT LOT 904 OLD NORTH ROAD, WARNER ON LAND DESCRIBED AS LOT 904 ON SP193317	13-Jun-07	Approved	17-Dec-07	Approved	172	51 Castlewellan Circuit, WARNER QLD 4500
DA/18312/2007/DA/1	11253/2007/COMB/DA	APPLICATION FOR WARNER LAKES STAGES 110, 111, 112 AND 113 COMBINED MATERIAL CHANGE OF USE AND RECONFIGURING A LOT SITUATED AT LOT 904 OLD NORTH ROAD, WARNER ON LAND DESCRIBED AS LOT 904 ON SP193317	13-Jun-07	Approved	17-Dec-07	Approved	172	51 Pallas Parade, WARNER QLD 4500
DA/18312/2007/DA/1	11253/2007/COMB/DA	APPLICATION FOR WARNER LAKES STAGES 110, 111, 112 AND 113 COMBINED MATERIAL CHANGE OF USE AND RECONFIGURING A LOT SITUATED AT LOT 904 OLD NORTH ROAD, WARNER ON LAND DESCRIBED AS LOT 904 ON SP193317	13-Jun-07	Approved	17-Dec-07	Approved	172	52 Como Circuit, WARNER QLD 4500

**List of all DA Approvals since 01/01/2003 where Lots > 4 as at 01/09/2011 with Addresses**

<b>Application Number</b>	<b>Old Application Ref</b>	<b>Description</b>	<b>Lodged</b>	<b>Status</b>	<b>Decided</b>	<b>Decision</b>	<b>#Lots</b>	<b>Address</b>
DA/18312/2007/DA/1	11253/2007/COMB/DA	APPLICATION FOR WARNER LAKES STAGES 110, 111, 112 AND 113 COMBINED MATERIAL CHANGE OF USE AND RECONFIGURING A LOT SITUATED AT LOT 904 OLD NORTH ROAD, WARNER ON LAND DESCRIBED AS LOT 904 ON SP193317	13-Jun-07	Approved	17-Dec-07	Approved	172	53 Castlewellan Circuit, WARNER QLD 4500
DA/18312/2007/DA/1	11253/2007/COMB/DA	APPLICATION FOR WARNER LAKES STAGES 110, 111, 112 AND 113 COMBINED MATERIAL CHANGE OF USE AND RECONFIGURING A LOT SITUATED AT LOT 904 OLD NORTH ROAD, WARNER ON LAND DESCRIBED AS LOT 904 ON SP193317	13-Jun-07	Approved	17-Dec-07	Approved	172	53 Pallas Parade, WARNER QLD 4500
DA/18312/2007/DA/1	11253/2007/COMB/DA	APPLICATION FOR WARNER LAKES STAGES 110, 111, 112 AND 113 COMBINED MATERIAL CHANGE OF USE AND RECONFIGURING A LOT SITUATED AT LOT 904 OLD NORTH ROAD, WARNER ON LAND DESCRIBED AS LOT 904 ON SP193317	13-Jun-07	Approved	17-Dec-07	Approved	172	54 Como Circuit, WARNER QLD 4500

**List of all DA Approvals since 01/01/2003 where Lots > 4 as at 01/09/2011 with Addresses**

Application Number	Old Application Ref	Description	Lodged	Status	Decided	Decision	#Lots	Address
DA/18312/2007/DA/1	11253/2007/COMB/DA	APPLICATION FOR WARNER LAKES STAGES 110, 111, 112 AND 113 COMBINED MATERIAL CHANGE OF USE AND RECONFIGURING A LOT SITUATED AT LOT 904 OLD NORTH ROAD, WARNER ON LAND DESCRIBED AS LOT 904 ON SP193317	13-Jun-07	Approved	17-Dec-07	Approved	172	55 Castlewellan Circuit, WARNER QLD 4500
DA/18312/2007/DA/1	11253/2007/COMB/DA	APPLICATION FOR WARNER LAKES STAGES 110, 111, 112 AND 113 COMBINED MATERIAL CHANGE OF USE AND RECONFIGURING A LOT SITUATED AT LOT 904 OLD NORTH ROAD, WARNER ON LAND DESCRIBED AS LOT 904 ON SP193317	13-Jun-07	Approved	17-Dec-07	Approved	172	55 Pallas Parade, WARNER QLD 4500
DA/18312/2007/DA/1	11253/2007/COMB/DA	APPLICATION FOR WARNER LAKES STAGES 110, 111, 112 AND 113 COMBINED MATERIAL CHANGE OF USE AND RECONFIGURING A LOT SITUATED AT LOT 904 OLD NORTH ROAD, WARNER ON LAND DESCRIBED AS LOT 904 ON SP193317	13-Jun-07	Approved	17-Dec-07	Approved	172	56 Como Circuit, WARNER QLD 4500



**List of all DA Approvals since 01/01/2003 where Lots > 4 as at 01/09/2011 with Addresses**

Application Number	Old Application Ref	Description	Lodged	Status	Decided	Decision	#Lots	Address
DA/18312/2007/DA/1	11253/2007/COMB/DA	APPLICATION FOR WARNER LAKES STAGES 110, 111, 112 AND 113 COMBINED MATERIAL CHANGE OF USE AND RECONFIGURING A LOT SITUATED AT LOT 904 OLD NORTH ROAD, WARNER ON LAND DESCRIBED AS LOT 904 ON SP193317	13-Jun-07	Approved	17-Dec-07	Approved	172	57 Castlewellan Circuit, WARNER QLD 4500
DA/18312/2007/DA/1	11253/2007/COMB/DA	APPLICATION FOR WARNER LAKES STAGES 110, 111, 112 AND 113 COMBINED MATERIAL CHANGE OF USE AND RECONFIGURING A LOT SITUATED AT LOT 904 OLD NORTH ROAD, WARNER ON LAND DESCRIBED AS LOT 904 ON SP193317	13-Jun-07	Approved	17-Dec-07	Approved	172	57 Pallas Parade, WARNER QLD 4500
DA/18312/2007/DA/1	11253/2007/COMB/DA	APPLICATION FOR WARNER LAKES STAGES 110, 111, 112 AND 113 COMBINED MATERIAL CHANGE OF USE AND RECONFIGURING A LOT SITUATED AT LOT 904 OLD NORTH ROAD, WARNER ON LAND DESCRIBED AS LOT 904 ON SP193317	13-Jun-07	Approved	17-Dec-07	Approved	172	59 Castlewellan Circuit, WARNER QLD 4500

**List of all DA Approvals since 01/01/2003 where Lots > 4 as at 01/09/2011 with Addresses**

<b>Application Number</b>	<b>Old Application Ref</b>	<b>Description</b>	<b>Lodged</b>	<b>Status</b>	<b>Decided</b>	<b>Decision</b>	<b>#Lots</b>	<b>Address</b>
DA/18312/2007/DA/1	11253/2007/COMB/DA	APPLICATION FOR WARNER LAKES STAGES 110, 111, 112 AND 113 COMBINED MATERIAL CHANGE OF USE AND RECONFIGURING A LOT SITUATED AT LOT 904 OLD NORTH ROAD, WARNER ON LAND DESCRIBED AS LOT 904 ON SP193317	13-Jun-07	Approved	17-Dec-07	Approved	172	59 Pallas Parade, WARNER QLD 4500
DA/18312/2007/DA/1	11253/2007/COMB/DA	APPLICATION FOR WARNER LAKES STAGES 110, 111, 112 AND 113 COMBINED MATERIAL CHANGE OF USE AND RECONFIGURING A LOT SITUATED AT LOT 904 OLD NORTH ROAD, WARNER ON LAND DESCRIBED AS LOT 904 ON SP193317	13-Jun-07	Approved	17-Dec-07	Approved	172	6 Carrybridge Close, WARNER QLD 4500
DA/18312/2007/DA/1	11253/2007/COMB/DA	APPLICATION FOR WARNER LAKES STAGES 110, 111, 112 AND 113 COMBINED MATERIAL CHANGE OF USE AND RECONFIGURING A LOT SITUATED AT LOT 904 OLD NORTH ROAD, WARNER ON LAND DESCRIBED AS LOT 904 ON SP193317	13-Jun-07	Approved	17-Dec-07	Approved	172	6 Castlewellan Circuit, WARNER QLD 4500

**List of all DA Approvals since 01/01/2003 where Lots > 4 as at 01/09/2011 with Addresses**

Application Number	Old Application Ref	Description	Lodged	Status	Decided	Decision	#Lots	Address
DA/18312/2007/DA/1	11253/2007/COMB/DA	APPLICATION FOR WARNER LAKES STAGES 110, 111, 112 AND 113 COMBINED MATERIAL CHANGE OF USE AND RECONFIGURING A LOT SITUATED AT LOT 904 OLD NORTH ROAD, WARNER ON LAND DESCRIBED AS LOT 904 ON SP193317	13-Jun-07	Approved	17-Dec-07	Approved	172	6 Como Circuit, WARNER QLD 4500
DA/18312/2007/DA/1	11253/2007/COMB/DA	APPLICATION FOR WARNER LAKES STAGES 110, 111, 112 AND 113 COMBINED MATERIAL CHANGE OF USE AND RECONFIGURING A LOT SITUATED AT LOT 904 OLD NORTH ROAD, WARNER ON LAND DESCRIBED AS LOT 904 ON SP193317	13-Jun-07	Approved	17-Dec-07	Approved	172	6 Craigavon Street, WARNER QLD 4500
DA/18312/2007/DA/1	11253/2007/COMB/DA	APPLICATION FOR WARNER LAKES STAGES 110, 111, 112 AND 113 COMBINED MATERIAL CHANGE OF USE AND RECONFIGURING A LOT SITUATED AT LOT 904 OLD NORTH ROAD, WARNER ON LAND DESCRIBED AS LOT 904 ON SP193317	13-Jun-07	Approved	17-Dec-07	Approved	172	6 Pallas Parade, WARNER QLD 4500

**List of all DA Approvals since 01/01/2003 where Lots > 4 as at 01/09/2011 with Addresses**

Application Number	Old Application Ref	Description	Lodged	Status	Decided	Decision	#Lots	Address
DA/18312/2007/DA/1	11253/2007/COMB/DA	APPLICATION FOR WARNER LAKES STAGES 110, 111, 112 AND 113 COMBINED MATERIAL CHANGE OF USE AND RECONFIGURING A LOT SITUATED AT LOT 904 OLD NORTH ROAD, WARNER ON LAND DESCRIBED AS LOT 904 ON SP193317	13-Jun-07	Approved	17-Dec-07	Approved	172	61 Castlewellan Circuit, WARNER QLD 4500
DA/18312/2007/DA/1	11253/2007/COMB/DA	APPLICATION FOR WARNER LAKES STAGES 110, 111, 112 AND 113 COMBINED MATERIAL CHANGE OF USE AND RECONFIGURING A LOT SITUATED AT LOT 904 OLD NORTH ROAD, WARNER ON LAND DESCRIBED AS LOT 904 ON SP193317	13-Jun-07	Approved	17-Dec-07	Approved	172	61 Pallas Parade, WARNER QLD 4500
DA/18312/2007/DA/1	11253/2007/COMB/DA	APPLICATION FOR WARNER LAKES STAGES 110, 111, 112 AND 113 COMBINED MATERIAL CHANGE OF USE AND RECONFIGURING A LOT SITUATED AT LOT 904 OLD NORTH ROAD, WARNER ON LAND DESCRIBED AS LOT 904 ON SP193317	13-Jun-07	Approved	17-Dec-07	Approved	172	63 Castlewellan Circuit, WARNER QLD 4500

**List of all DA Approvals since 01/01/2003 where Lots > 4 as at 01/09/2011 with Addresses**

<b>Application Number</b>	<b>Old Application Ref</b>	<b>Description</b>	<b>Lodged</b>	<b>Status</b>	<b>Decided</b>	<b>Decision</b>	<b>#Lots</b>	<b>Address</b>
DA/18312/2007/DA/1	11253/2007/COMB/DA	APPLICATION FOR WARNER LAKES STAGES 110, 111, 112 AND 113 COMBINED MATERIAL CHANGE OF USE AND RECONFIGURING A LOT SITUATED AT LOT 904 OLD NORTH ROAD, WARNER ON LAND DESCRIBED AS LOT 904 ON SP193317	13-Jun-07	Approved	17-Dec-07	Approved	172	63 Pallas Parade, WARNER QLD 4500
DA/18312/2007/DA/1	11253/2007/COMB/DA	APPLICATION FOR WARNER LAKES STAGES 110, 111, 112 AND 113 COMBINED MATERIAL CHANGE OF USE AND RECONFIGURING A LOT SITUATED AT LOT 904 OLD NORTH ROAD, WARNER ON LAND DESCRIBED AS LOT 904 ON SP193317	13-Jun-07	Approved	17-Dec-07	Approved	172	65 Castlewellan Circuit, WARNER QLD 4500
DA/18312/2007/DA/1	11253/2007/COMB/DA	APPLICATION FOR WARNER LAKES STAGES 110, 111, 112 AND 113 COMBINED MATERIAL CHANGE OF USE AND RECONFIGURING A LOT SITUATED AT LOT 904 OLD NORTH ROAD, WARNER ON LAND DESCRIBED AS LOT 904 ON SP193317	13-Jun-07	Approved	17-Dec-07	Approved	172	67 Castlewellan Circuit, WARNER QLD 4500

**List of all DA Approvals since 01/01/2003 where Lots > 4 as at 01/09/2011 with Addresses**

Application Number	Old Application Ref	Description	Lodged	Status	Decided	Decision	#Lots	Address
DA/18312/2007/DA/1	11253/2007/COMB/DA	APPLICATION FOR WARNER LAKES STAGES 110, 111, 112 AND 113 COMBINED MATERIAL CHANGE OF USE AND RECONFIGURING A LOT SITUATED AT LOT 904 OLD NORTH ROAD, WARNER ON LAND DESCRIBED AS LOT 904 ON SP193317	13-Jun-07	Approved	17-Dec-07	Approved	172	69 Castlewellan Circuit, WARNER QLD 4500
DA/18312/2007/DA/1	11253/2007/COMB/DA	APPLICATION FOR WARNER LAKES STAGES 110, 111, 112 AND 113 COMBINED MATERIAL CHANGE OF USE AND RECONFIGURING A LOT SITUATED AT LOT 904 OLD NORTH ROAD, WARNER ON LAND DESCRIBED AS LOT 904 ON SP193317	13-Jun-07	Approved	17-Dec-07	Approved	172	7 Ballyalla Crescent, WARNER QLD 4500
DA/18312/2007/DA/1	11253/2007/COMB/DA	APPLICATION FOR WARNER LAKES STAGES 110, 111, 112 AND 113 COMBINED MATERIAL CHANGE OF USE AND RECONFIGURING A LOT SITUATED AT LOT 904 OLD NORTH ROAD, WARNER ON LAND DESCRIBED AS LOT 904 ON SP193317	13-Jun-07	Approved	17-Dec-07	Approved	172	7 Carrybridge Close, WARNER QLD 4500

**List of all DA Approvals since 01/01/2003 where Lots > 4 as at 01/09/2011 with Addresses**

Application Number	Old Application Ref	Description	Lodged	Status	Decided	Decision	#Lots	Address
DA/18312/2007/DA/1	11253/2007/COMB/DA	APPLICATION FOR WARNER LAKES STAGES 110, 111, 112 AND 113 COMBINED MATERIAL CHANGE OF USE AND RECONFIGURING A LOT SITUATED AT LOT 904 OLD NORTH ROAD, WARNER ON LAND DESCRIBED AS LOT 904 ON SP193317	13-Jun-07	Approved	17-Dec-07	Approved	172	7 Castlewellan Circuit, WARNER QLD 4500
DA/18312/2007/DA/1	11253/2007/COMB/DA	APPLICATION FOR WARNER LAKES STAGES 110, 111, 112 AND 113 COMBINED MATERIAL CHANGE OF USE AND RECONFIGURING A LOT SITUATED AT LOT 904 OLD NORTH ROAD, WARNER ON LAND DESCRIBED AS LOT 904 ON SP193317	13-Jun-07	Approved	17-Dec-07	Approved	172	7 Como Circuit, WARNER QLD 4500
DA/18312/2007/DA/1	11253/2007/COMB/DA	APPLICATION FOR WARNER LAKES STAGES 110, 111, 112 AND 113 COMBINED MATERIAL CHANGE OF USE AND RECONFIGURING A LOT SITUATED AT LOT 904 OLD NORTH ROAD, WARNER ON LAND DESCRIBED AS LOT 904 ON SP193317	13-Jun-07	Approved	17-Dec-07	Approved	172	7 Craigavon Street, WARNER QLD 4500

**List of all DA Approvals since 01/01/2003 where Lots > 4 as at 01/09/2011 with Addresses**

Application Number	Old Application Ref	Description	Lodged	Status	Decided	Decision	#Lots	Address
DA/18312/2007/DA/1	11253/2007/COMB/DA	APPLICATION FOR WARNER LAKES STAGES 110, 111, 112 AND 113 COMBINED MATERIAL CHANGE OF USE AND RECONFIGURING A LOT SITUATED AT LOT 904 OLD NORTH ROAD, WARNER ON LAND DESCRIBED AS LOT 904 ON SP193317	13-Jun-07	Approved	17-Dec-07	Approved	172	7 Pallas Parade, WARNER QLD 4500
DA/18312/2007/DA/1	11253/2007/COMB/DA	APPLICATION FOR WARNER LAKES STAGES 110, 111, 112 AND 113 COMBINED MATERIAL CHANGE OF USE AND RECONFIGURING A LOT SITUATED AT LOT 904 OLD NORTH ROAD, WARNER ON LAND DESCRIBED AS LOT 904 ON SP193317	13-Jun-07	Approved	17-Dec-07	Approved	172	71 Castlewellan Circuit, WARNER QLD 4500
DA/18312/2007/DA/1	11253/2007/COMB/DA	APPLICATION FOR WARNER LAKES STAGES 110, 111, 112 AND 113 COMBINED MATERIAL CHANGE OF USE AND RECONFIGURING A LOT SITUATED AT LOT 904 OLD NORTH ROAD, WARNER ON LAND DESCRIBED AS LOT 904 ON SP193317	13-Jun-07	Approved	17-Dec-07	Approved	172	73 Castlewellan Circuit, WARNER QLD 4500



**List of all DA Approvals since 01/01/2003 where Lots > 4 as at 01/09/2011 with Addresses**

<b>Application Number</b>	<b>Old Application Ref</b>	<b>Description</b>	<b>Lodged</b>	<b>Status</b>	<b>Decided</b>	<b>Decision</b>	<b>#Lots</b>	<b>Address</b>
DA/18312/2007/DA/1	11253/2007/COMB/DA	APPLICATION FOR WARNER LAKES STAGES 110, 111, 112 AND 113 COMBINED MATERIAL CHANGE OF USE AND RECONFIGURING A LOT SITUATED AT LOT 904 OLD NORTH ROAD, WARNER ON LAND DESCRIBED AS LOT 904 ON SP193317	13-Jun-07	Approved	17-Dec-07	Approved	172	75 Castlewellan Circuit, WARNER QLD 4500
DA/18312/2007/DA/1	11253/2007/COMB/DA	APPLICATION FOR WARNER LAKES STAGES 110, 111, 112 AND 113 COMBINED MATERIAL CHANGE OF USE AND RECONFIGURING A LOT SITUATED AT LOT 904 OLD NORTH ROAD, WARNER ON LAND DESCRIBED AS LOT 904 ON SP193317	13-Jun-07	Approved	17-Dec-07	Approved	172	8 Carrybridge Close, WARNER QLD 4500
DA/18312/2007/DA/1	11253/2007/COMB/DA	APPLICATION FOR WARNER LAKES STAGES 110, 111, 112 AND 113 COMBINED MATERIAL CHANGE OF USE AND RECONFIGURING A LOT SITUATED AT LOT 904 OLD NORTH ROAD, WARNER ON LAND DESCRIBED AS LOT 904 ON SP193317	13-Jun-07	Approved	17-Dec-07	Approved	172	8 Castlewellan Circuit, WARNER QLD 4500

**List of all DA Approvals since 01/01/2003 where Lots > 4 as at 01/09/2011 with Addresses**

Application Number	Old Application Ref	Description	Lodged	Status	Decided	Decision	#Lots	Address
DA/18312/2007/DA/1	11253/2007/COMB/DA	APPLICATION FOR WARNER LAKES STAGES 110, 111, 112 AND 113 COMBINED MATERIAL CHANGE OF USE AND RECONFIGURING A LOT SITUATED AT LOT 904 OLD NORTH ROAD, WARNER ON LAND DESCRIBED AS LOT 904 ON SP193317	13-Jun-07	Approved	17-Dec-07	Approved	172	8 Como Circuit, WARNER QLD 4500
DA/18312/2007/DA/1	11253/2007/COMB/DA	APPLICATION FOR WARNER LAKES STAGES 110, 111, 112 AND 113 COMBINED MATERIAL CHANGE OF USE AND RECONFIGURING A LOT SITUATED AT LOT 904 OLD NORTH ROAD, WARNER ON LAND DESCRIBED AS LOT 904 ON SP193317	13-Jun-07	Approved	17-Dec-07	Approved	172	8 Craigavon Street, WARNER QLD 4500
DA/18312/2007/DA/1	11253/2007/COMB/DA	APPLICATION FOR WARNER LAKES STAGES 110, 111, 112 AND 113 COMBINED MATERIAL CHANGE OF USE AND RECONFIGURING A LOT SITUATED AT LOT 904 OLD NORTH ROAD, WARNER ON LAND DESCRIBED AS LOT 904 ON SP193317	13-Jun-07	Approved	17-Dec-07	Approved	172	8 Pallas Parade, WARNER QLD 4500

**List of all DA Approvals since 01/01/2003 where Lots > 4 as at 01/09/2011 with Addresses**

Application Number	Old Application Ref	Description	Lodged	Status	Decided	Decision	#Lots	Address
DA/18312/2007/DA/1	11253/2007/COMB/DA	APPLICATION FOR WARNER LAKES STAGES 110, 111, 112 AND 113 COMBINED MATERIAL CHANGE OF USE AND RECONFIGURING A LOT SITUATED AT LOT 904 OLD NORTH ROAD, WARNER ON LAND DESCRIBED AS LOT 904 ON SP193317	13-Jun-07	Approved	17-Dec-07	Approved	172	9 Ballyalla Crescent, WARNER QLD 4500
DA/18312/2007/DA/1	11253/2007/COMB/DA	APPLICATION FOR WARNER LAKES STAGES 110, 111, 112 AND 113 COMBINED MATERIAL CHANGE OF USE AND RECONFIGURING A LOT SITUATED AT LOT 904 OLD NORTH ROAD, WARNER ON LAND DESCRIBED AS LOT 904 ON SP193317	13-Jun-07	Approved	17-Dec-07	Approved	172	9 Carrybridge Close, WARNER QLD 4500
DA/18312/2007/DA/1	11253/2007/COMB/DA	APPLICATION FOR WARNER LAKES STAGES 110, 111, 112 AND 113 COMBINED MATERIAL CHANGE OF USE AND RECONFIGURING A LOT SITUATED AT LOT 904 OLD NORTH ROAD, WARNER ON LAND DESCRIBED AS LOT 904 ON SP193317	13-Jun-07	Approved	17-Dec-07	Approved	172	9 Castlewellan Circuit, WARNER QLD 4500

**List of all DA Approvals since 01/01/2003 where Lots > 4 as at 01/09/2011 with Addresses**

Application Number	Old Application Ref	Description	Lodged	Status	Decided	Decision	#Lots	Address
DA/18312/2007/DA/1	11253/2007/COMB/DA	APPLICATION FOR WARNER LAKES STAGES 110, 111, 112 AND 113 COMBINED MATERIAL CHANGE OF USE AND RECONFIGURING A LOT SITUATED AT LOT 904 OLD NORTH ROAD, WARNER ON LAND DESCRIBED AS LOT 904 ON SP193317	13-Jun-07	Approved	17-Dec-07	Approved	172	9 Como Circuit, WARNER QLD 4500
DA/18312/2007/DA/1	11253/2007/COMB/DA	APPLICATION FOR WARNER LAKES STAGES 110, 111, 112 AND 113 COMBINED MATERIAL CHANGE OF USE AND RECONFIGURING A LOT SITUATED AT LOT 904 OLD NORTH ROAD, WARNER ON LAND DESCRIBED AS LOT 904 ON SP193317	13-Jun-07	Approved	17-Dec-07	Approved	172	9 Craigavon Street, WARNER QLD 4500
DA/18312/2007/DA/1	11253/2007/COMB/DA	APPLICATION FOR WARNER LAKES STAGES 110, 111, 112 AND 113 COMBINED MATERIAL CHANGE OF USE AND RECONFIGURING A LOT SITUATED AT LOT 904 OLD NORTH ROAD, WARNER ON LAND DESCRIBED AS LOT 904 ON SP193317	13-Jun-07	Approved	17-Dec-07	Approved	172	9 Pallas Parade, WARNER QLD 4500

**List of all DA Approvals since 01/01/2003 where Lots > 4 as at 01/09/2011 with Addresses**

Application Number	Old Application Ref	Description	Lodged	Status	Decided	Decision	#Lots	Address
DA/18312/2007/DA/1	11253/2007/COMB/DA	APPLICATION FOR WARNER LAKES STAGES 110, 111, 112 AND 113 COMBINED MATERIAL CHANGE OF USE AND RECONFIGURING A LOT SITUATED AT LOT 904 OLD NORTH ROAD, WARNER ON LAND DESCRIBED AS LOT 904 ON SP193317	13-Jun-07	Approved	17-Dec-07	Approved	172	Brisbane Road Park 13-21 Castlewellan Circuit, WARNER QLD 4500
DA/18312/2007/DA/1	11253/2007/COMB/DA	APPLICATION FOR WARNER LAKES STAGES 110, 111, 112 AND 113 COMBINED MATERIAL CHANGE OF USE AND RECONFIGURING A LOT SITUATED AT LOT 904 OLD NORTH ROAD, WARNER ON LAND DESCRIBED AS LOT 904 ON SP193317	13-Jun-07	Approved	17-Dec-07	Approved	172	Brisbane Road Park 23-29 Castlewellan Circuit, WARNER QLD 4500
DA/18312/2007/DA/1	11253/2007/COMB/DA	APPLICATION FOR WARNER LAKES STAGES 110, 111, 112 AND 113 COMBINED MATERIAL CHANGE OF USE AND RECONFIGURING A LOT SITUATED AT LOT 904 OLD NORTH ROAD, WARNER ON LAND DESCRIBED AS LOT 904 ON SP193317	13-Jun-07	Approved	17-Dec-07	Approved	172	Lot 100 Brisbane RoadWARNER QLD 4500

**List of all DA Approvals since 01/01/2003 where Lots > 4 as at 01/09/2011 with Addresses**

Application Number	Old Application Ref	Description	Lodged	Status	Decided	Decision	#Lots	Address
DA/18312/2007/DA/1	11253/2007/COMB/DA	APPLICATION FOR WARNER LAKES STAGES 110, 111, 112 AND 113 COMBINED MATERIAL CHANGE OF USE AND RECONFIGURING A LOT SITUATED AT LOT 904 OLD NORTH ROAD, WARNER ON LAND DESCRIBED AS LOT 904 ON SP193317	13-Jun-07	Approved	17-Dec-07	Approved	172	Lot 102 Nicola StreetWARNER QLD 4500
DA/18312/2007/DA/1	11253/2007/COMB/DA	APPLICATION FOR WARNER LAKES STAGES 110, 111, 112 AND 113 COMBINED MATERIAL CHANGE OF USE AND RECONFIGURING A LOT SITUATED AT LOT 904 OLD NORTH ROAD, WARNER ON LAND DESCRIBED AS LOT 904 ON SP193317	13-Jun-07	Approved	17-Dec-07	Approved	172	Lot 104 Russet Burbank ParadeWARNER QLD 4500
DA/18312/2007/DA/1	11253/2007/COMB/DA	APPLICATION FOR WARNER LAKES STAGES 110, 111, 112 AND 113 COMBINED MATERIAL CHANGE OF USE AND RECONFIGURING A LOT SITUATED AT LOT 904 OLD NORTH ROAD, WARNER ON LAND DESCRIBED AS LOT 904 ON SP193317	13-Jun-07	Approved	17-Dec-07	Approved	172	Lot 904 Russet Burbank ParadeWARNER QLD 4500

**List of all DA Approvals since 01/01/2003 where Lots > 4 as at 01/09/2011 with Addresses**

Application Number	Old Application Ref	Description	Lodged	Status	Decided	Decision	#Lots	Address
DA/18312/2007/DA/1	11253/2007/COMB/DA	APPLICATION FOR WARNER LAKES STAGES 110, 111, 112 AND 113 COMBINED MATERIAL CHANGE OF USE AND RECONFIGURING A LOT SITUATED AT LOT 904 OLD NORTH ROAD, WARNER ON LAND DESCRIBED AS LOT 904 ON SP193317	13-Jun-07	Approved	17-Dec-07	Approved	172	Lot 909 Brisbane RoadWARNER QLD 4500
DA/3587/2003/DA/1	10095/2003/COMB/DA	APPLICATION FOR COMBINED MATERIAL CHANGE OF USE AND RECONFIGURING A LOT SITUATED AT KEITH AND ALMA ROADS, DAKABIN ON LAND DESCRIBED AS LOT 65 ON S312858	16-Jan-07	Approved	06-Oct-09	Approved	49	34 Keith Road, DAKABIN QLD 4503
DA/3587/2003/DA/1	10095/2003/COMB/DA	APPLICATION FOR COMBINED MATERIAL CHANGE OF USE AND RECONFIGURING A LOT SITUATED AT KEITH AND ALMA ROADS, DAKABIN ON LAND DESCRIBED AS LOT 65 ON S312858	16-Jan-07	Approved	06-Oct-09	Approved	49	Lot 901 Keith RoadDAKABIN QLD 4503
DA/15979/2006/DA	11032/2006/COMB/DA	APPLICATION FOR COMBINED MATERIAL CHANGE OF USE AND RECONFIGURING A LOT APPLICATION AT RAMSAY ROAD, CLEAR MOUNTAIN ON LAND DESCRIBED AS LOT 2 ON RP805411 AND LOT 1 ON RP174457	14-Dec-06	Approved	19-Feb-08	Approved	15	15 Ramsay Road, CLEAR MOUNTAIN QLD 4500

**List of all DA Approvals since 01/01/2003 where Lots > 4 as at 01/09/2011 with Addresses**

Application Number	Old Application Ref	Description	Lodged	Status	Decided	Decision	#Lots	Address
DA/15979/2006/DA	11032/2006/COMB/DA	APPLICATION FOR COMBINED MATERIAL CHANGE OF USE AND RECONFIGURING A LOT APPLICATION AT RAMSAY ROAD, CLEAR MOUNTAIN ON LAND DESCRIBED AS LOT 2 ON RP805411 AND LOT 1 ON RP174457	14-Dec-06	Approved	19-Feb-08	Approved	15	39 Ramsay Road, CLEAR MOUNTAIN QLD 4500
DA/15979/2006/DA	11032/2006/COMB/DA	APPLICATION FOR COMBINED MATERIAL CHANGE OF USE AND RECONFIGURING A LOT APPLICATION AT RAMSAY ROAD, CLEAR MOUNTAIN ON LAND DESCRIBED AS LOT 2 ON RP805411 AND LOT 1 ON RP174457	14-Dec-06	Approved	19-Feb-08	Approved	15	48 Ramsay Road, CLEAR MOUNTAIN QLD 4500
DA/15979/2006/DA	11032/2006/COMB/DA	APPLICATION FOR COMBINED MATERIAL CHANGE OF USE AND RECONFIGURING A LOT APPLICATION AT RAMSAY ROAD, CLEAR MOUNTAIN ON LAND DESCRIBED AS LOT 2 ON RP805411 AND LOT 1 ON RP174457	14-Dec-06	Approved	19-Feb-08	Approved	15	Lot 5 Ramsay RoadCLEAR MOUNTAIN QLD 4500
DA/15755/2006/DA	10901/2006/COMB/DA	APPLICATION FOR COMBINED MATERIAL CHANGE OF USE AND RECONFIGURING A LOT SITATED AT WARNER LAKES STAGE 105 AND 106 PART A, OLD NORTH ROAD, WARNER ON LAND DESCRIBED AS LOT 2 ON RP140840	26-Jul-06	Approved	21-Dec-06	Approved	52	1 Swan Parade, WARNER QLD 4500



**List of all DA Approvals since 01/01/2003 where Lots > 4 as at 01/09/2011 with Addresses**

Application Number	Old Application Ref	Description	Lodged	Status	Decided	Decision	#Lots	Address
DA/15755/2006/DA	10901/2006/COMB/DA	APPLICATION FOR COMBINED MATERIAL CHANGE OF USE AND RECONFIGURING A LOT SITATED AT WARNER LAKES STAGE 105 AND 106 PART A, OLD NORTH ROAD, WARNER ON LAND DESCRIBED AS LOT 2 ON RP140840	26-Jul-06	Approved	21-Dec-06	Approved	52	10 Michigan Circuit, WARNER QLD 4500
DA/15755/2006/DA	10901/2006/COMB/DA	APPLICATION FOR COMBINED MATERIAL CHANGE OF USE AND RECONFIGURING A LOT SITATED AT WARNER LAKES STAGE 105 AND 106 PART A, OLD NORTH ROAD, WARNER ON LAND DESCRIBED AS LOT 2 ON RP140840	26-Jul-06	Approved	21-Dec-06	Approved	52	10 Ontario Drive, WARNER QLD 4500
DA/15755/2006/DA	10901/2006/COMB/DA	APPLICATION FOR COMBINED MATERIAL CHANGE OF USE AND RECONFIGURING A LOT SITATED AT WARNER LAKES STAGE 105 AND 106 PART A, OLD NORTH ROAD, WARNER ON LAND DESCRIBED AS LOT 2 ON RP140840	26-Jul-06	Approved	21-Dec-06	Approved	52	11 Michigan Circuit, WARNER QLD 4500
DA/15755/2006/DA	10901/2006/COMB/DA	APPLICATION FOR COMBINED MATERIAL CHANGE OF USE AND RECONFIGURING A LOT SITATED AT WARNER LAKES STAGE 105 AND 106 PART A, OLD NORTH ROAD, WARNER ON LAND DESCRIBED AS LOT 2 ON RP140840	26-Jul-06	Approved	21-Dec-06	Approved	52	11 Swan Parade, WARNER QLD 4500

**List of all DA Approvals since 01/01/2003 where Lots > 4 as at 01/09/2011 with Addresses**

Application Number	Old Application Ref	Description	Lodged	Status	Decided	Decision	#Lots	Address
DA/15755/2006/DA	10901/2006/COMB/DA	APPLICATION FOR COMBINED MATERIAL CHANGE OF USE AND RECONFIGURING A LOT SITATED AT WARNER LAKES STAGE 105 AND 106 PART A, OLD NORTH ROAD, WARNER ON LAND DESCRIBED AS LOT 2 ON RP140840	26-Jul-06	Approved	21-Dec-06	Approved	52	12 Michigan Circuit, WARNER QLD 4500
DA/15755/2006/DA	10901/2006/COMB/DA	APPLICATION FOR COMBINED MATERIAL CHANGE OF USE AND RECONFIGURING A LOT SITATED AT WARNER LAKES STAGE 105 AND 106 PART A, OLD NORTH ROAD, WARNER ON LAND DESCRIBED AS LOT 2 ON RP140840	26-Jul-06	Approved	21-Dec-06	Approved	52	12 Ontario Drive, WARNER QLD 4500
DA/15755/2006/DA	10901/2006/COMB/DA	APPLICATION FOR COMBINED MATERIAL CHANGE OF USE AND RECONFIGURING A LOT SITATED AT WARNER LAKES STAGE 105 AND 106 PART A, OLD NORTH ROAD, WARNER ON LAND DESCRIBED AS LOT 2 ON RP140840	26-Jul-06	Approved	21-Dec-06	Approved	52	14 Michigan Circuit, WARNER QLD 4500
DA/15755/2006/DA	10901/2006/COMB/DA	APPLICATION FOR COMBINED MATERIAL CHANGE OF USE AND RECONFIGURING A LOT SITATED AT WARNER LAKES STAGE 105 AND 106 PART A, OLD NORTH ROAD, WARNER ON LAND DESCRIBED AS LOT 2 ON RP140840	26-Jul-06	Approved	21-Dec-06	Approved	52	14 Ontario Drive, WARNER QLD 4500

**List of all DA Approvals since 01/01/2003 where Lots > 4 as at 01/09/2011 with Addresses**

Application Number	Old Application Ref	Description	Lodged	Status	Decided	Decision	#Lots	Address
DA/15755/2006/DA	10901/2006/COMB/DA	APPLICATION FOR COMBINED MATERIAL CHANGE OF USE AND RECONFIGURING A LOT SITATED AT WARNER LAKES STAGE 105 AND 106 PART A, OLD NORTH ROAD, WARNER ON LAND DESCRIBED AS LOT 2 ON RP140840	26-Jul-06	Approved	21-Dec-06	Approved	52	15 Michigan Circuit, WARNER QLD 4500
DA/15755/2006/DA	10901/2006/COMB/DA	APPLICATION FOR COMBINED MATERIAL CHANGE OF USE AND RECONFIGURING A LOT SITATED AT WARNER LAKES STAGE 105 AND 106 PART A, OLD NORTH ROAD, WARNER ON LAND DESCRIBED AS LOT 2 ON RP140840	26-Jul-06	Approved	21-Dec-06	Approved	52	15 Swan Parade, WARNER QLD 4500
DA/15755/2006/DA	10901/2006/COMB/DA	APPLICATION FOR COMBINED MATERIAL CHANGE OF USE AND RECONFIGURING A LOT SITATED AT WARNER LAKES STAGE 105 AND 106 PART A, OLD NORTH ROAD, WARNER ON LAND DESCRIBED AS LOT 2 ON RP140840	26-Jul-06	Approved	21-Dec-06	Approved	52	16 Michigan Circuit, WARNER QLD 4500
DA/15755/2006/DA	10901/2006/COMB/DA	APPLICATION FOR COMBINED MATERIAL CHANGE OF USE AND RECONFIGURING A LOT SITATED AT WARNER LAKES STAGE 105 AND 106 PART A, OLD NORTH ROAD, WARNER ON LAND DESCRIBED AS LOT 2 ON RP140840	26-Jul-06	Approved	21-Dec-06	Approved	52	16 Ontario Drive, WARNER QLD 4500

**List of all DA Approvals since 01/01/2003 where Lots > 4 as at 01/09/2011 with Addresses**

Application Number	Old Application Ref	Description	Lodged	Status	Decided	Decision	#Lots	Address
DA/15755/2006/DA	10901/2006/COMB/DA	APPLICATION FOR COMBINED MATERIAL CHANGE OF USE AND RECONFIGURING A LOT SITATED AT WARNER LAKES STAGE 105 AND 106 PART A, OLD NORTH ROAD, WARNER ON LAND DESCRIBED AS LOT 2 ON RP140840	26-Jul-06	Approved	21-Dec-06	Approved	52	17 Michigan Circuit, WARNER QLD 4500
DA/15755/2006/DA	10901/2006/COMB/DA	APPLICATION FOR COMBINED MATERIAL CHANGE OF USE AND RECONFIGURING A LOT SITATED AT WARNER LAKES STAGE 105 AND 106 PART A, OLD NORTH ROAD, WARNER ON LAND DESCRIBED AS LOT 2 ON RP140840	26-Jul-06	Approved	21-Dec-06	Approved	52	17 Swan Parade, WARNER QLD 4500
DA/15755/2006/DA	10901/2006/COMB/DA	APPLICATION FOR COMBINED MATERIAL CHANGE OF USE AND RECONFIGURING A LOT SITATED AT WARNER LAKES STAGE 105 AND 106 PART A, OLD NORTH ROAD, WARNER ON LAND DESCRIBED AS LOT 2 ON RP140840	26-Jul-06	Approved	21-Dec-06	Approved	52	18 Michigan Circuit, WARNER QLD 4500
DA/15755/2006/DA	10901/2006/COMB/DA	APPLICATION FOR COMBINED MATERIAL CHANGE OF USE AND RECONFIGURING A LOT SITATED AT WARNER LAKES STAGE 105 AND 106 PART A, OLD NORTH ROAD, WARNER ON LAND DESCRIBED AS LOT 2 ON RP140840	26-Jul-06	Approved	21-Dec-06	Approved	52	18 Ontario Drive, WARNER QLD 4500

**List of all DA Approvals since 01/01/2003 where Lots > 4 as at 01/09/2011 with Addresses**

Application Number	Old Application Ref	Description	Lodged	Status	Decided	Decision	#Lots	Address
DA/15755/2006/DA	10901/2006/COMB/DA	APPLICATION FOR COMBINED MATERIAL CHANGE OF USE AND RECONFIGURING A LOT SITATED AT WARNER LAKES STAGE 105 AND 106 PART A, OLD NORTH ROAD, WARNER ON LAND DESCRIBED AS LOT 2 ON RP140840	26-Jul-06	Approved	21-Dec-06	Approved	52	19 Michigan Circuit, WARNER QLD 4500
DA/15755/2006/DA	10901/2006/COMB/DA	APPLICATION FOR COMBINED MATERIAL CHANGE OF USE AND RECONFIGURING A LOT SITATED AT WARNER LAKES STAGE 105 AND 106 PART A, OLD NORTH ROAD, WARNER ON LAND DESCRIBED AS LOT 2 ON RP140840	26-Jul-06	Approved	21-Dec-06	Approved	52	19 Swan Parade, WARNER QLD 4500
DA/15755/2006/DA	10901/2006/COMB/DA	APPLICATION FOR COMBINED MATERIAL CHANGE OF USE AND RECONFIGURING A LOT SITATED AT WARNER LAKES STAGE 105 AND 106 PART A, OLD NORTH ROAD, WARNER ON LAND DESCRIBED AS LOT 2 ON RP140840	26-Jul-06	Approved	21-Dec-06	Approved	52	2 Michigan Circuit, WARNER QLD 4500
DA/15755/2006/DA	10901/2006/COMB/DA	APPLICATION FOR COMBINED MATERIAL CHANGE OF USE AND RECONFIGURING A LOT SITATED AT WARNER LAKES STAGE 105 AND 106 PART A, OLD NORTH ROAD, WARNER ON LAND DESCRIBED AS LOT 2 ON RP140840	26-Jul-06	Approved	21-Dec-06	Approved	52	20 Michigan Circuit, WARNER QLD 4500

**List of all DA Approvals since 01/01/2003 where Lots > 4 as at 01/09/2011 with Addresses**

Application Number	Old Application Ref	Description	Lodged	Status	Decided	Decision	#Lots	Address
DA/15755/2006/DA	10901/2006/COMB/DA	APPLICATION FOR COMBINED MATERIAL CHANGE OF USE AND RECONFIGURING A LOT SITATED AT WARNER LAKES STAGE 105 AND 106 PART A, OLD NORTH ROAD, WARNER ON LAND DESCRIBED AS LOT 2 ON RP140840	26-Jul-06	Approved	21-Dec-06	Approved	52	20 Ontario Drive, WARNER QLD 4500
DA/15755/2006/DA	10901/2006/COMB/DA	APPLICATION FOR COMBINED MATERIAL CHANGE OF USE AND RECONFIGURING A LOT SITATED AT WARNER LAKES STAGE 105 AND 106 PART A, OLD NORTH ROAD, WARNER ON LAND DESCRIBED AS LOT 2 ON RP140840	26-Jul-06	Approved	21-Dec-06	Approved	52	21 Michigan Circuit, WARNER QLD 4500
DA/15755/2006/DA	10901/2006/COMB/DA	APPLICATION FOR COMBINED MATERIAL CHANGE OF USE AND RECONFIGURING A LOT SITATED AT WARNER LAKES STAGE 105 AND 106 PART A, OLD NORTH ROAD, WARNER ON LAND DESCRIBED AS LOT 2 ON RP140840	26-Jul-06	Approved	21-Dec-06	Approved	52	21 Swan Parade, WARNER QLD 4500
DA/15755/2006/DA	10901/2006/COMB/DA	APPLICATION FOR COMBINED MATERIAL CHANGE OF USE AND RECONFIGURING A LOT SITATED AT WARNER LAKES STAGE 105 AND 106 PART A, OLD NORTH ROAD, WARNER ON LAND DESCRIBED AS LOT 2 ON RP140840	26-Jul-06	Approved	21-Dec-06	Approved	52	22 Michigan Circuit, WARNER QLD 4500

**List of all DA Approvals since 01/01/2003 where Lots > 4 as at 01/09/2011 with Addresses**

Application Number	Old Application Ref	Description	Lodged	Status	Decided	Decision	#Lots	Address
DA/15755/2006/DA	10901/2006/COMB/DA	APPLICATION FOR COMBINED MATERIAL CHANGE OF USE AND RECONFIGURING A LOT SITATED AT WARNER LAKES STAGE 105 AND 106 PART A, OLD NORTH ROAD, WARNER ON LAND DESCRIBED AS LOT 2 ON RP140840	26-Jul-06	Approved	21-Dec-06	Approved	52	23 Michigan Circuit, WARNER QLD 4500
DA/15755/2006/DA	10901/2006/COMB/DA	APPLICATION FOR COMBINED MATERIAL CHANGE OF USE AND RECONFIGURING A LOT SITATED AT WARNER LAKES STAGE 105 AND 106 PART A, OLD NORTH ROAD, WARNER ON LAND DESCRIBED AS LOT 2 ON RP140840	26-Jul-06	Approved	21-Dec-06	Approved	52	23 Swan Parade, WARNER QLD 4500
DA/15755/2006/DA	10901/2006/COMB/DA	APPLICATION FOR COMBINED MATERIAL CHANGE OF USE AND RECONFIGURING A LOT SITATED AT WARNER LAKES STAGE 105 AND 106 PART A, OLD NORTH ROAD, WARNER ON LAND DESCRIBED AS LOT 2 ON RP140840	26-Jul-06	Approved	21-Dec-06	Approved	52	24 Michigan Circuit, WARNER QLD 4500
DA/15755/2006/DA	10901/2006/COMB/DA	APPLICATION FOR COMBINED MATERIAL CHANGE OF USE AND RECONFIGURING A LOT SITATED AT WARNER LAKES STAGE 105 AND 106 PART A, OLD NORTH ROAD, WARNER ON LAND DESCRIBED AS LOT 2 ON RP140840	26-Jul-06	Approved	21-Dec-06	Approved	52	25 Michigan Circuit, WARNER QLD 4500

**List of all DA Approvals since 01/01/2003 where Lots > 4 as at 01/09/2011 with Addresses**

<b>Application Number</b>	<b>Old Application Ref</b>	<b>Description</b>	<b>Lodged</b>	<b>Status</b>	<b>Decided</b>	<b>Decision</b>	<b>#Lots</b>	<b>Address</b>
DA/15755/2006/DA	10901/2006/COMB/DA	APPLICATION FOR COMBINED MATERIAL CHANGE OF USE AND RECONFIGURING A LOT SITATED AT WARNER LAKES STAGE 105 AND 106 PART A, OLD NORTH ROAD, WARNER ON LAND DESCRIBED AS LOT 2 ON RP140840	26-Jul-06	Approved	21-Dec-06	Approved	52	25 Swan Parade, WARNER QLD 4500
DA/15755/2006/DA	10901/2006/COMB/DA	APPLICATION FOR COMBINED MATERIAL CHANGE OF USE AND RECONFIGURING A LOT SITATED AT WARNER LAKES STAGE 105 AND 106 PART A, OLD NORTH ROAD, WARNER ON LAND DESCRIBED AS LOT 2 ON RP140840	26-Jul-06	Approved	21-Dec-06	Approved	52	26 Michigan Circuit, WARNER QLD 4500
DA/15755/2006/DA	10901/2006/COMB/DA	APPLICATION FOR COMBINED MATERIAL CHANGE OF USE AND RECONFIGURING A LOT SITATED AT WARNER LAKES STAGE 105 AND 106 PART A, OLD NORTH ROAD, WARNER ON LAND DESCRIBED AS LOT 2 ON RP140840	26-Jul-06	Approved	21-Dec-06	Approved	52	27 Michigan Circuit, WARNER QLD 4500
DA/15755/2006/DA	10901/2006/COMB/DA	APPLICATION FOR COMBINED MATERIAL CHANGE OF USE AND RECONFIGURING A LOT SITATED AT WARNER LAKES STAGE 105 AND 106 PART A, OLD NORTH ROAD, WARNER ON LAND DESCRIBED AS LOT 2 ON RP140840	26-Jul-06	Approved	21-Dec-06	Approved	52	27 Swan Parade, WARNER QLD 4500



**List of all DA Approvals since 01/01/2003 where Lots > 4 as at 01/09/2011 with Addresses**

Application Number	Old Application Ref	Description	Lodged	Status	Decided	Decision	#Lots	Address
DA/15755/2006/DA	10901/2006/COMB/DA	APPLICATION FOR COMBINED MATERIAL CHANGE OF USE AND RECONFIGURING A LOT SITATED AT WARNER LAKES STAGE 105 AND 106 PART A, OLD NORTH ROAD, WARNER ON LAND DESCRIBED AS LOT 2 ON RP140840	26-Jul-06	Approved	21-Dec-06	Approved	52	29 Michigan Circuit, WARNER QLD 4500
DA/15755/2006/DA	10901/2006/COMB/DA	APPLICATION FOR COMBINED MATERIAL CHANGE OF USE AND RECONFIGURING A LOT SITATED AT WARNER LAKES STAGE 105 AND 106 PART A, OLD NORTH ROAD, WARNER ON LAND DESCRIBED AS LOT 2 ON RP140840	26-Jul-06	Approved	21-Dec-06	Approved	52	29 Swan Parade, WARNER QLD 4500
DA/15755/2006/DA	10901/2006/COMB/DA	APPLICATION FOR COMBINED MATERIAL CHANGE OF USE AND RECONFIGURING A LOT SITATED AT WARNER LAKES STAGE 105 AND 106 PART A, OLD NORTH ROAD, WARNER ON LAND DESCRIBED AS LOT 2 ON RP140840	26-Jul-06	Approved	21-Dec-06	Approved	52	3 Michigan Circuit, WARNER QLD 4500
DA/15755/2006/DA	10901/2006/COMB/DA	APPLICATION FOR COMBINED MATERIAL CHANGE OF USE AND RECONFIGURING A LOT SITATED AT WARNER LAKES STAGE 105 AND 106 PART A, OLD NORTH ROAD, WARNER ON LAND DESCRIBED AS LOT 2 ON RP140840	26-Jul-06	Approved	21-Dec-06	Approved	52	3 Ontario Drive, WARNER QLD 4500

**List of all DA Approvals since 01/01/2003 where Lots > 4 as at 01/09/2011 with Addresses**

Application Number	Old Application Ref	Description	Lodged	Status	Decided	Decision	#Lots	Address
DA/15755/2006/DA	10901/2006/COMB/DA	APPLICATION FOR COMBINED MATERIAL CHANGE OF USE AND RECONFIGURING A LOT SITATED AT WARNER LAKES STAGE 105 AND 106 PART A, OLD NORTH ROAD, WARNER ON LAND DESCRIBED AS LOT 2 ON RP140840	26-Jul-06	Approved	21-Dec-06	Approved	52	3 Swan Parade, WARNER QLD 4500
DA/15755/2006/DA	10901/2006/COMB/DA	APPLICATION FOR COMBINED MATERIAL CHANGE OF USE AND RECONFIGURING A LOT SITATED AT WARNER LAKES STAGE 105 AND 106 PART A, OLD NORTH ROAD, WARNER ON LAND DESCRIBED AS LOT 2 ON RP140840	26-Jul-06	Approved	21-Dec-06	Approved	52	31 Swan Parade, WARNER QLD 4500
DA/15755/2006/DA	10901/2006/COMB/DA	APPLICATION FOR COMBINED MATERIAL CHANGE OF USE AND RECONFIGURING A LOT SITATED AT WARNER LAKES STAGE 105 AND 106 PART A, OLD NORTH ROAD, WARNER ON LAND DESCRIBED AS LOT 2 ON RP140840	26-Jul-06	Approved	21-Dec-06	Approved	52	4 Michigan Circuit, WARNER QLD 4500
DA/15755/2006/DA	10901/2006/COMB/DA	APPLICATION FOR COMBINED MATERIAL CHANGE OF USE AND RECONFIGURING A LOT SITATED AT WARNER LAKES STAGE 105 AND 106 PART A, OLD NORTH ROAD, WARNER ON LAND DESCRIBED AS LOT 2 ON RP140840	26-Jul-06	Approved	21-Dec-06	Approved	52	4 Ontario Drive, WARNER QLD 4500

**List of all DA Approvals since 01/01/2003 where Lots > 4 as at 01/09/2011 with Addresses**

Application Number	Old Application Ref	Description	Lodged	Status	Decided	Decision	#Lots	Address
DA/15755/2006/DA	10901/2006/COMB/DA	APPLICATION FOR COMBINED MATERIAL CHANGE OF USE AND RECONFIGURING A LOT SITATED AT WARNER LAKES STAGE 105 AND 106 PART A, OLD NORTH ROAD, WARNER ON LAND DESCRIBED AS LOT 2 ON RP140840	26-Jul-06	Approved	21-Dec-06	Approved	52	5 Michigan Circuit, WARNER QLD 4500
DA/15755/2006/DA	10901/2006/COMB/DA	APPLICATION FOR COMBINED MATERIAL CHANGE OF USE AND RECONFIGURING A LOT SITATED AT WARNER LAKES STAGE 105 AND 106 PART A, OLD NORTH ROAD, WARNER ON LAND DESCRIBED AS LOT 2 ON RP140840	26-Jul-06	Approved	21-Dec-06	Approved	52	5 Swan Parade, WARNER QLD 4500
DA/15755/2006/DA	10901/2006/COMB/DA	APPLICATION FOR COMBINED MATERIAL CHANGE OF USE AND RECONFIGURING A LOT SITATED AT WARNER LAKES STAGE 105 AND 106 PART A, OLD NORTH ROAD, WARNER ON LAND DESCRIBED AS LOT 2 ON RP140840	26-Jul-06	Approved	21-Dec-06	Approved	52	6 Michigan Circuit, WARNER QLD 4500
DA/15755/2006/DA	10901/2006/COMB/DA	APPLICATION FOR COMBINED MATERIAL CHANGE OF USE AND RECONFIGURING A LOT SITATED AT WARNER LAKES STAGE 105 AND 106 PART A, OLD NORTH ROAD, WARNER ON LAND DESCRIBED AS LOT 2 ON RP140840	26-Jul-06	Approved	21-Dec-06	Approved	52	6 Ontario Drive, WARNER QLD 4500

**List of all DA Approvals since 01/01/2003 where Lots > 4 as at 01/09/2011 with Addresses**

Application Number	Old Application Ref	Description	Lodged	Status	Decided	Decision	#Lots	Address
DA/15755/2006/DA	10901/2006/COMB/DA	APPLICATION FOR COMBINED MATERIAL CHANGE OF USE AND RECONFIGURING A LOT SITATED AT WARNER LAKES STAGE 105 AND 106 PART A, OLD NORTH ROAD, WARNER ON LAND DESCRIBED AS LOT 2 ON RP140840	26-Jul-06	Approved	21-Dec-06	Approved	52	7 Michigan Circuit, WARNER QLD 4500
DA/15755/2006/DA	10901/2006/COMB/DA	APPLICATION FOR COMBINED MATERIAL CHANGE OF USE AND RECONFIGURING A LOT SITATED AT WARNER LAKES STAGE 105 AND 106 PART A, OLD NORTH ROAD, WARNER ON LAND DESCRIBED AS LOT 2 ON RP140840	26-Jul-06	Approved	21-Dec-06	Approved	52	7 Swan Parade, WARNER QLD 4500
DA/15755/2006/DA	10901/2006/COMB/DA	APPLICATION FOR COMBINED MATERIAL CHANGE OF USE AND RECONFIGURING A LOT SITATED AT WARNER LAKES STAGE 105 AND 106 PART A, OLD NORTH ROAD, WARNER ON LAND DESCRIBED AS LOT 2 ON RP140840	26-Jul-06	Approved	21-Dec-06	Approved	52	8 Michigan Circuit, WARNER QLD 4500
DA/15755/2006/DA	10901/2006/COMB/DA	APPLICATION FOR COMBINED MATERIAL CHANGE OF USE AND RECONFIGURING A LOT SITATED AT WARNER LAKES STAGE 105 AND 106 PART A, OLD NORTH ROAD, WARNER ON LAND DESCRIBED AS LOT 2 ON RP140840	26-Jul-06	Approved	21-Dec-06	Approved	52	8 Ontario Drive, WARNER QLD 4500

**List of all DA Approvals since 01/01/2003 where Lots > 4 as at 01/09/2011 with Addresses**

Application Number	Old Application Ref	Description	Lodged	Status	Decided	Decision	#Lots	Address
DA/15755/2006/DA	10901/2006/COMB/DA	APPLICATION FOR COMBINED MATERIAL CHANGE OF USE AND RECONFIGURING A LOT SITATED AT WARNER LAKES STAGE 105 AND 106 PART A, OLD NORTH ROAD, WARNER ON LAND DESCRIBED AS LOT 2 ON RP140840	26-Jul-06	Approved	21-Dec-06	Approved	52	9 Michigan Circuit, WARNER QLD 4500
DA/15755/2006/DA	10901/2006/COMB/DA	APPLICATION FOR COMBINED MATERIAL CHANGE OF USE AND RECONFIGURING A LOT SITATED AT WARNER LAKES STAGE 105 AND 106 PART A, OLD NORTH ROAD, WARNER ON LAND DESCRIBED AS LOT 2 ON RP140840	26-Jul-06	Approved	21-Dec-06	Approved	52	9 Swan Parade, WARNER QLD 4500
DA/15755/2006/DA	10901/2006/COMB/DA	APPLICATION FOR COMBINED MATERIAL CHANGE OF USE AND RECONFIGURING A LOT SITATED AT WARNER LAKES STAGE 105 AND 106 PART A, OLD NORTH ROAD, WARNER ON LAND DESCRIBED AS LOT 2 ON RP140840	26-Jul-06	Approved	21-Dec-06	Approved	52	Brownell Street Park 31 Michigan Circuit, WARNER QLD 4500
DA/15755/2006/DA	10901/2006/COMB/DA	APPLICATION FOR COMBINED MATERIAL CHANGE OF USE AND RECONFIGURING A LOT SITATED AT WARNER LAKES STAGE 105 AND 106 PART A, OLD NORTH ROAD, WARNER ON LAND DESCRIBED AS LOT 2 ON RP140840	26-Jul-06	Approved	21-Dec-06	Approved	52	Lot 2 Old North Road, WARNER QLD 4500

**List of all DA Approvals since 01/01/2003 where Lots > 4 as at 01/09/2011 with Addresses**

Application Number	Old Application Ref	Description	Lodged	Status	Decided	Decision	#Lots	Address
DA/15755/2006/DA	10901/2006/COMB/DA	APPLICATION FOR COMBINED MATERIAL CHANGE OF USE AND RECONFIGURING A LOT SITATED AT WARNER LAKES STAGE 105 AND 106 PART A, OLD NORTH ROAD, WARNER ON LAND DESCRIBED AS LOT 2 ON RP140840	26-Jul-06	Approved	21-Dec-06	Approved	52	Lot 3 Old North RoadWARNER QLD 4500
DA/15755/2006/DA	10901/2006/COMB/DA	APPLICATION FOR COMBINED MATERIAL CHANGE OF USE AND RECONFIGURING A LOT SITATED AT WARNER LAKES STAGE 105 AND 106 PART A, OLD NORTH ROAD, WARNER ON LAND DESCRIBED AS LOT 2 ON RP140840	26-Jul-06	Approved	21-Dec-06	Approved	52	Lot 904 Morene CrescentWARNER QLD 4500
DA/15755/2006/DA	10901/2006/COMB/DA	APPLICATION FOR COMBINED MATERIAL CHANGE OF USE AND RECONFIGURING A LOT SITATED AT WARNER LAKES STAGE 105 AND 106 PART A, OLD NORTH ROAD, WARNER ON LAND DESCRIBED AS LOT 2 ON RP140840	26-Jul-06	Approved	21-Dec-06	Approved	52	Lot 904 Russet Burbank ParadeWARNER QLD 4500
DA/15821/2006/DA/1	10937/2006/COMB/DA	APPLICATION FOR COMBINED MATERIAL CHANGE OF USE AND RECONFIGURING A LOT SITUATED AT LOT 6 CURRAWONG ROAD, YUGAR ON LAND DESCRIBED AS LOT 6 ON RP117921	07-Sep-06	Approved	04-Mar-08	Approved	5	1 Melina Place, YUGAR QLD 4520

**List of all DA Approvals since 01/01/2003 where Lots > 4 as at 01/09/2011 with Addresses**

Application Number	Old Application Ref	Description	Lodged	Status	Decided	Decision	#Lots	Address
DA/15821/2006/DA/1	10937/2006/COMB/DA	APPLICATION FOR COMBINED MATERIAL CHANGE OF USE AND RECONFIGURING A LOT SITUATED AT LOT 6 CURRAWONG ROAD, YUGAR ON LAND DESCRIBED AS LOT 6 ON RP117921	07-Sep-06	Approved	04-Mar-08	Approved	5	3 Melina Place, YUGAR QLD 4520
DA/15821/2006/DA/1	10937/2006/COMB/DA	APPLICATION FOR COMBINED MATERIAL CHANGE OF USE AND RECONFIGURING A LOT SITUATED AT LOT 6 CURRAWONG ROAD, YUGAR ON LAND DESCRIBED AS LOT 6 ON RP117921	07-Sep-06	Approved	04-Mar-08	Approved	5	30 Currawong Road, YUGAR QLD 4520
DA/15821/2006/DA/1	10937/2006/COMB/DA	APPLICATION FOR COMBINED MATERIAL CHANGE OF USE AND RECONFIGURING A LOT SITUATED AT LOT 6 CURRAWONG ROAD, YUGAR ON LAND DESCRIBED AS LOT 6 ON RP117921	07-Sep-06	Approved	04-Mar-08	Approved	5	32 Currawong Road, YUGAR QLD 4520
DA/15821/2006/DA/1	10937/2006/COMB/DA	APPLICATION FOR COMBINED MATERIAL CHANGE OF USE AND RECONFIGURING A LOT SITUATED AT LOT 6 CURRAWONG ROAD, YUGAR ON LAND DESCRIBED AS LOT 6 ON RP117921	07-Sep-06	Approved	04-Mar-08	Approved	5	4 Melina Place, YUGAR QLD 4520

**List of all DA Approvals since 01/01/2003 where Lots > 4 as at 01/09/2011 with Addresses**

Application Number	Old Application Ref	Description	Lodged	Status	Decided	Decision	#Lots	Address
DA/15821/2006/DA/1	10937/2006/COMB/DA	APPLICATION FOR COMBINED MATERIAL CHANGE OF USE AND RECONFIGURING A LOT SITUATED AT LOT 6 CURRAWONG ROAD, YUGAR ON LAND DESCRIBED AS LOT 6 ON RP117921	07-Sep-06	Approved	04-Mar-08	Approved	5	Lot 100 Currawong RoadYUGAR QLD 4520
DA/15821/2006/DA/1	10937/2006/COMB/DA	APPLICATION FOR COMBINED MATERIAL CHANGE OF USE AND RECONFIGURING A LOT SITUATED AT LOT 6 CURRAWONG ROAD, YUGAR ON LAND DESCRIBED AS LOT 6 ON RP117921	07-Sep-06	Approved	04-Mar-08	Approved	5	Lot 6 Currawong RoadYUGAR QLD 4520
DA/18497/2007/DA	11375/2007/COMB/DA	APPLICATION FOR A MATERIAL CHANGE OF USE AND RECONFIGURATION ON LAND SITUATED AT LOT 1 KINSELLAS ROAD WEST & LOT 2 LAMINGTON ROAD, MANGO HILL ON LAND DESCRIBED AS LOT 1 ON RP192084 AND LOT 2 ON RP891812	10-Sep-07	Approved	07-Apr-09	Approved	429	Lot 1 Kinsellas Road WestMANGO HILL QLD 4509



**List of all DA Approvals since 01/01/2003 where Lots > 4 as at 01/09/2011 with Addresses**

Application Number	Old Application Ref	Description	Lodged	Status	Decided	Decision	#Lots	Address
DA/18497/2007/DA	11375/2007/COMB/DA	APPLICATION FOR A MATERIAL CHANGE OF USE AND RECONFIGURATION ON LAND SITUATED AT LOT 1 KINSELLAS ROAD WEST & LOT 2 LAMINGTON ROAD, MANGO HILL ON LAND DESCRIBED AS LOT 1 ON RP192084 AND LOT 2 ON RP891812	10-Sep-07	Approved	07-Apr-09	Approved	429	Lot 2 Lamington RoadMANGO HILL QLD 4509
DA/18664/2007/DA	11505/2007/COMB/DA	APPLICATION FOR MATERIAL CHANGE OF USE AND RECONFIGURING A LOT SITUATED AT KERR ROAD, DAKABIN ON LAND DESCRIBED AS LOT 1 AND 2 ON RP30530 AND LOT 2 ON SP150724	18-Dec-07	Appeal Period Suspende d	23-Dec-08	Approved	73	Lot 10 Kerr Road WestDAKABIN QLD 4503
DA/18664/2007/DA	11505/2007/COMB/DA	APPLICATION FOR MATERIAL CHANGE OF USE AND RECONFIGURING A LOT SITUATED AT KERR ROAD, DAKABIN ON LAND DESCRIBED AS LOT 1 AND 2 ON RP30530 AND LOT 2 ON SP150724	18-Dec-07	Appeal Period Suspende d	23-Dec-08	Approved	73	Lot 11 Kerr Road WestDAKABIN QLD 4503

**List of all DA Approvals since 01/01/2003 where Lots > 4 as at 01/09/2011 with Addresses**

<b>Application Number</b>	<b>Old Application Ref</b>	<b>Description</b>	<b>Lodged</b>	<b>Status</b>	<b>Decided</b>	<b>Decision</b>	<b>#Lots</b>	<b>Address</b>
DA/18664/2007/DA	11505/2007/COMB/DA	APPLICATION FOR MATERIAL CHANGE OF USE AND RECONFIGURING A LOT SITUATED AT KERR ROAD, DAKABIN ON LAND DESCRIBED AS LOT 1 AND 2 ON RP30530 AND LOT 2 ON SP150724	18-Dec-07	Appeal Period Suspende d	23-Dec-08	Approved	73	Lot 2 Kerr Road WestDAKABIN QLD 4503
DA/20096/2008/DA	11569/2008/COMB/DA	APPLICATION FOR COMBINED MATERIAL CHANGE OF USE AND RECONFIGURING A LOT SITUATED AT LOT 2 BRAYS ROAD, GRIFFIN ON LAND DESCRIBED AS LOT 2 ON RP165068 - FRESHWATER ESTATE STAGE 8	29-Feb-08	Appeal Period Suspende d	09-Jan-09	Approved	23	13 Nutmeg Drive, GRIFFIN QLD 4503
DA/20096/2008/DA	11569/2008/COMB/DA	APPLICATION FOR COMBINED MATERIAL CHANGE OF USE AND RECONFIGURING A LOT SITUATED AT LOT 2 BRAYS ROAD, GRIFFIN ON LAND DESCRIBED AS LOT 2 ON RP165068 - FRESHWATER ESTATE STAGE 8	29-Feb-08	Appeal Period Suspende d	09-Jan-09	Approved	23	15 Nutmeg Drive, GRIFFIN QLD 4503
DA/20096/2008/DA	11569/2008/COMB/DA	APPLICATION FOR COMBINED MATERIAL CHANGE OF USE AND RECONFIGURING A LOT SITUATED AT LOT 2 BRAYS ROAD, GRIFFIN ON LAND DESCRIBED AS LOT 2 ON RP165068 - FRESHWATER ESTATE STAGE 8	29-Feb-08	Appeal Period Suspende d	09-Jan-09	Approved	23	17 Nutmeg Drive, GRIFFIN QLD 4503

**List of all DA Approvals since 01/01/2003 where Lots > 4 as at 01/09/2011 with Addresses**

Application Number	Old Application Ref	Description	Lodged	Status	Decided	Decision	#Lots	Address
DA/20096/2008/DA	11569/2008/COMB/DA	APPLICATION FOR COMBINED MATERIAL CHANGE OF USE AND RECONFIGURING A LOT SITUATED AT LOT 2 BRAYS ROAD, GRIFFIN ON LAND DESCRIBED AS LOT 2 ON RP165068 - FRESHWATER ESTATE STAGE 8	29-Feb-08	Appeal Period Suspende d	09-Jan-09	Approved	23	19 Nutmeg Drive, GRIFFIN QLD 4503
DA/20096/2008/DA	11569/2008/COMB/DA	APPLICATION FOR COMBINED MATERIAL CHANGE OF USE AND RECONFIGURING A LOT SITUATED AT LOT 2 BRAYS ROAD, GRIFFIN ON LAND DESCRIBED AS LOT 2 ON RP165068 - FRESHWATER ESTATE STAGE 8	29-Feb-08	Appeal Period Suspende d	09-Jan-09	Approved	23	21 Nutmeg Drive, GRIFFIN QLD 4503
DA/20096/2008/DA	11569/2008/COMB/DA	APPLICATION FOR COMBINED MATERIAL CHANGE OF USE AND RECONFIGURING A LOT SITUATED AT LOT 2 BRAYS ROAD, GRIFFIN ON LAND DESCRIBED AS LOT 2 ON RP165068 - FRESHWATER ESTATE STAGE 8	29-Feb-08	Appeal Period Suspende d	09-Jan-09	Approved	23	22 Nutmeg Drive, GRIFFIN QLD 4503
DA/20096/2008/DA	11569/2008/COMB/DA	APPLICATION FOR COMBINED MATERIAL CHANGE OF USE AND RECONFIGURING A LOT SITUATED AT LOT 2 BRAYS ROAD, GRIFFIN ON LAND DESCRIBED AS LOT 2 ON RP165068 - FRESHWATER ESTATE STAGE 8	29-Feb-08	Appeal Period Suspende d	09-Jan-09	Approved	23	23 Nutmeg Drive, GRIFFIN QLD 4503

**List of all DA Approvals since 01/01/2003 where Lots > 4 as at 01/09/2011 with Addresses**

Application Number	Old Application Ref	Description	Lodged	Status	Decided	Decision	#Lots	Address
DA/20096/2008/DA	11569/2008/COMB/DA	APPLICATION FOR COMBINED MATERIAL CHANGE OF USE AND RECONFIGURING A LOT SITUATED AT LOT 2 BRAYS ROAD, GRIFFIN ON LAND DESCRIBED AS LOT 2 ON RP165068 - FRESHWATER ESTATE STAGE 8	29-Feb-08	Appeal Period Suspende d	09-Jan-09	Approved	23	24 Nutmeg Drive, GRIFFIN QLD 4503
DA/20096/2008/DA	11569/2008/COMB/DA	APPLICATION FOR COMBINED MATERIAL CHANGE OF USE AND RECONFIGURING A LOT SITUATED AT LOT 2 BRAYS ROAD, GRIFFIN ON LAND DESCRIBED AS LOT 2 ON RP165068 - FRESHWATER ESTATE STAGE 8	29-Feb-08	Appeal Period Suspende d	09-Jan-09	Approved	23	25 Nutmeg Drive, GRIFFIN QLD 4503
DA/20096/2008/DA	11569/2008/COMB/DA	APPLICATION FOR COMBINED MATERIAL CHANGE OF USE AND RECONFIGURING A LOT SITUATED AT LOT 2 BRAYS ROAD, GRIFFIN ON LAND DESCRIBED AS LOT 2 ON RP165068 - FRESHWATER ESTATE STAGE 8	29-Feb-08	Appeal Period Suspende d	09-Jan-09	Approved	23	26 Nutmeg Drive, GRIFFIN QLD 4503
DA/20096/2008/DA	11569/2008/COMB/DA	APPLICATION FOR COMBINED MATERIAL CHANGE OF USE AND RECONFIGURING A LOT SITUATED AT LOT 2 BRAYS ROAD, GRIFFIN ON LAND DESCRIBED AS LOT 2 ON RP165068 - FRESHWATER ESTATE STAGE 8	29-Feb-08	Appeal Period Suspende d	09-Jan-09	Approved	23	27 Nutmeg Drive, GRIFFIN QLD 4503

**List of all DA Approvals since 01/01/2003 where Lots > 4 as at 01/09/2011 with Addresses**

Application Number	Old Application Ref	Description	Lodged	Status	Decided	Decision	#Lots	Address
DA/20096/2008/DA	11569/2008/COMB/DA	APPLICATION FOR COMBINED MATERIAL CHANGE OF USE AND RECONFIGURING A LOT SITUATED AT LOT 2 BRAYS ROAD, GRIFFIN ON LAND DESCRIBED AS LOT 2 ON RP165068 - FRESHWATER ESTATE STAGE 8	29-Feb-08	Appeal Period Suspende d	09-Jan-09	Approved	23	28 Nutmeg Drive, GRIFFIN QLD 4503
DA/20096/2008/DA	11569/2008/COMB/DA	APPLICATION FOR COMBINED MATERIAL CHANGE OF USE AND RECONFIGURING A LOT SITUATED AT LOT 2 BRAYS ROAD, GRIFFIN ON LAND DESCRIBED AS LOT 2 ON RP165068 - FRESHWATER ESTATE STAGE 8	29-Feb-08	Appeal Period Suspende d	09-Jan-09	Approved	23	29 Nutmeg Drive, GRIFFIN QLD 4503
DA/20096/2008/DA	11569/2008/COMB/DA	APPLICATION FOR COMBINED MATERIAL CHANGE OF USE AND RECONFIGURING A LOT SITUATED AT LOT 2 BRAYS ROAD, GRIFFIN ON LAND DESCRIBED AS LOT 2 ON RP165068 - FRESHWATER ESTATE STAGE 8	29-Feb-08	Appeal Period Suspende d	09-Jan-09	Approved	23	30 Nutmeg Drive, GRIFFIN QLD 4503
DA/20096/2008/DA	11569/2008/COMB/DA	APPLICATION FOR COMBINED MATERIAL CHANGE OF USE AND RECONFIGURING A LOT SITUATED AT LOT 2 BRAYS ROAD, GRIFFIN ON LAND DESCRIBED AS LOT 2 ON RP165068 - FRESHWATER ESTATE STAGE 8	29-Feb-08	Appeal Period Suspende d	09-Jan-09	Approved	23	31 Nutmeg Drive, GRIFFIN QLD 4503

**List of all DA Approvals since 01/01/2003 where Lots > 4 as at 01/09/2011 with Addresses**

Application Number	Old Application Ref	Description	Lodged	Status	Decided	Decision	#Lots	Address
DA/20096/2008/DA	11569/2008/COMB/DA	APPLICATION FOR COMBINED MATERIAL CHANGE OF USE AND RECONFIGURING A LOT SITUATED AT LOT 2 BRAYS ROAD, GRIFFIN ON LAND DESCRIBED AS LOT 2 ON RP165068 - FRESHWATER ESTATE STAGE 8	29-Feb-08	Appeal Period Suspende d	09-Jan-09	Approved	23	32 Nutmeg Drive, GRIFFIN QLD 4503
DA/20096/2008/DA	11569/2008/COMB/DA	APPLICATION FOR COMBINED MATERIAL CHANGE OF USE AND RECONFIGURING A LOT SITUATED AT LOT 2 BRAYS ROAD, GRIFFIN ON LAND DESCRIBED AS LOT 2 ON RP165068 - FRESHWATER ESTATE STAGE 8	29-Feb-08	Appeal Period Suspende d	09-Jan-09	Approved	23	33 Nutmeg Drive, GRIFFIN QLD 4503
DA/20096/2008/DA	11569/2008/COMB/DA	APPLICATION FOR COMBINED MATERIAL CHANGE OF USE AND RECONFIGURING A LOT SITUATED AT LOT 2 BRAYS ROAD, GRIFFIN ON LAND DESCRIBED AS LOT 2 ON RP165068 - FRESHWATER ESTATE STAGE 8	29-Feb-08	Appeal Period Suspende d	09-Jan-09	Approved	23	34 Nutmeg Drive, GRIFFIN QLD 4503
DA/20096/2008/DA	11569/2008/COMB/DA	APPLICATION FOR COMBINED MATERIAL CHANGE OF USE AND RECONFIGURING A LOT SITUATED AT LOT 2 BRAYS ROAD, GRIFFIN ON LAND DESCRIBED AS LOT 2 ON RP165068 - FRESHWATER ESTATE STAGE 8	29-Feb-08	Appeal Period Suspende d	09-Jan-09	Approved	23	36 Nutmeg Drive, GRIFFIN QLD 4503

**List of all DA Approvals since 01/01/2003 where Lots > 4 as at 01/09/2011 with Addresses**

Application Number	Old Application Ref	Description	Lodged	Status	Decided	Decision	#Lots	Address
DA/20096/2008/DA	11569/2008/COMB/DA	APPLICATION FOR COMBINED MATERIAL CHANGE OF USE AND RECONFIGURING A LOT SITUATED AT LOT 2 BRAYS ROAD, GRIFFIN ON LAND DESCRIBED AS LOT 2 ON RP165068 - FRESHWATER ESTATE STAGE 8	29-Feb-08	Appeal Period Suspende d	09-Jan-09	Approved	23	38 Nutmeg Drive, GRIFFIN QLD 4503
DA/20096/2008/DA	11569/2008/COMB/DA	APPLICATION FOR COMBINED MATERIAL CHANGE OF USE AND RECONFIGURING A LOT SITUATED AT LOT 2 BRAYS ROAD, GRIFFIN ON LAND DESCRIBED AS LOT 2 ON RP165068 - FRESHWATER ESTATE STAGE 8	29-Feb-08	Appeal Period Suspende d	09-Jan-09	Approved	23	40 Nutmeg Drive, GRIFFIN QLD 4503
DA/20096/2008/DA	11569/2008/COMB/DA	APPLICATION FOR COMBINED MATERIAL CHANGE OF USE AND RECONFIGURING A LOT SITUATED AT LOT 2 BRAYS ROAD, GRIFFIN ON LAND DESCRIBED AS LOT 2 ON RP165068 - FRESHWATER ESTATE STAGE 8	29-Feb-08	Appeal Period Suspende d	09-Jan-09	Approved	23	42 Nutmeg Drive, GRIFFIN QLD 4503
DA/20096/2008/DA	11569/2008/COMB/DA	APPLICATION FOR COMBINED MATERIAL CHANGE OF USE AND RECONFIGURING A LOT SITUATED AT LOT 2 BRAYS ROAD, GRIFFIN ON LAND DESCRIBED AS LOT 2 ON RP165068 - FRESHWATER ESTATE STAGE 8	29-Feb-08	Appeal Period Suspende d	09-Jan-09	Approved	23	44 Nutmeg Drive, GRIFFIN QLD 4503

**List of all DA Approvals since 01/01/2003 where Lots > 4 as at 01/09/2011 with Addresses**

Application Number	Old Application Ref	Description	Lodged	Status	Decided	Decision	#Lots	Address
DA/20096/2008/DA	11569/2008/COMB/DA	APPLICATION FOR COMBINED MATERIAL CHANGE OF USE AND RECONFIGURING A LOT SITUATED AT LOT 2 BRAYS ROAD, GRIFFIN ON LAND DESCRIBED AS LOT 2 ON RP165068 - FRESHWATER ESTATE STAGE 8	29-Feb-08	Appeal Period Suspende d	09-Jan-09	Approved	23	Lot 2 Brays Road GRIFFIN QLD 4503
DA/20096/2008/DA	11569/2008/COMB/DA	APPLICATION FOR COMBINED MATERIAL CHANGE OF USE AND RECONFIGURING A LOT SITUATED AT LOT 2 BRAYS ROAD, GRIFFIN ON LAND DESCRIBED AS LOT 2 ON RP165068 - FRESHWATER ESTATE STAGE 8	29-Feb-08	Appeal Period Suspende d	09-Jan-09	Approved	23	Lot 999 Tarragon Parade GRIFFIN QLD 4503
DA/20100/2008/DA	11570/2008/COMB/DA	APPLICATION FOR COMBINED MATERIAL CHANGE OF USE & RECONFIGURING A LOT SITUATED AT LOT 2 BRAYS ROAD, GRIFFIN ON LAND DESCRIBED AS LOT 2 ON RP165068 - STAGE 6 FRESHWATER ESTATE	29-Feb-08	Appeal Period Suspende d	23-Dec-08	Approved	38	100 Nutmeg Drive, GRIFFIN QLD 4503
DA/20100/2008/DA	11570/2008/COMB/DA	APPLICATION FOR COMBINED MATERIAL CHANGE OF USE & RECONFIGURING A LOT SITUATED AT LOT 2 BRAYS ROAD, GRIFFIN ON LAND DESCRIBED AS LOT 2 ON RP165068 - STAGE 6 FRESHWATER ESTATE	29-Feb-08	Appeal Period Suspende d	23-Dec-08	Approved	38	26 Tarragon Parade, GRIFFIN QLD 4503



**List of all DA Approvals since 01/01/2003 where Lots > 4 as at 01/09/2011 with Addresses**

Application Number	Old Application Ref	Description	Lodged	Status	Decided	Decision	#Lots	Address
DA/20100/2008/DA	11570/2008/COMB/DA	APPLICATION FOR COMBINED MATERIAL CHANGE OF USE & RECONFIGURING A LOT SITUATED AT LOT 2 BRAYS ROAD, GRIFFIN ON LAND DESCRIBED AS LOT 2 ON RP165068 - STAGE 6 FRESHWATER ESTATE	29-Feb-08	Appeal Period Suspende d	23-Dec-08	Approved	38	27-29 Tarragon Parade, GRIFFIN QLD 4503
DA/20100/2008/DA	11570/2008/COMB/DA	APPLICATION FOR COMBINED MATERIAL CHANGE OF USE & RECONFIGURING A LOT SITUATED AT LOT 2 BRAYS ROAD, GRIFFIN ON LAND DESCRIBED AS LOT 2 ON RP165068 - STAGE 6 FRESHWATER ESTATE	29-Feb-08	Appeal Period Suspende d	23-Dec-08	Approved	38	28 Tarragon Parade, GRIFFIN QLD 4503
DA/20100/2008/DA	11570/2008/COMB/DA	APPLICATION FOR COMBINED MATERIAL CHANGE OF USE & RECONFIGURING A LOT SITUATED AT LOT 2 BRAYS ROAD, GRIFFIN ON LAND DESCRIBED AS LOT 2 ON RP165068 - STAGE 6 FRESHWATER ESTATE	29-Feb-08	Appeal Period Suspende d	23-Dec-08	Approved	38	3 Cinnamon Street, GRIFFIN QLD 4503
DA/20100/2008/DA	11570/2008/COMB/DA	APPLICATION FOR COMBINED MATERIAL CHANGE OF USE & RECONFIGURING A LOT SITUATED AT LOT 2 BRAYS ROAD, GRIFFIN ON LAND DESCRIBED AS LOT 2 ON RP165068 - STAGE 6 FRESHWATER ESTATE	29-Feb-08	Appeal Period Suspende d	23-Dec-08	Approved	38	33 Tarragon Parade, GRIFFIN QLD 4503

**List of all DA Approvals since 01/01/2003 where Lots > 4 as at 01/09/2011 with Addresses**

Application Number	Old Application Ref	Description	Lodged	Status	Decided	Decision	#Lots	Address
DA/20100/2008/DA	11570/2008/COMB/DA	APPLICATION FOR COMBINED MATERIAL CHANGE OF USE & RECONFIGURING A LOT SITUATED AT LOT 2 BRAYS ROAD, GRIFFIN ON LAND DESCRIBED AS LOT 2 ON RP165068 - STAGE 6 FRESHWATER ESTATE	29-Feb-08	Appeal Period Suspende d	23-Dec-08	Approved	38	5 Cinnamon Street, GRIFFIN QLD 4503
DA/20100/2008/DA	11570/2008/COMB/DA	APPLICATION FOR COMBINED MATERIAL CHANGE OF USE & RECONFIGURING A LOT SITUATED AT LOT 2 BRAYS ROAD, GRIFFIN ON LAND DESCRIBED AS LOT 2 ON RP165068 - STAGE 6 FRESHWATER ESTATE	29-Feb-08	Appeal Period Suspende d	23-Dec-08	Approved	38	63 Nutmeg Drive, GRIFFIN QLD 4503
DA/20100/2008/DA	11570/2008/COMB/DA	APPLICATION FOR COMBINED MATERIAL CHANGE OF USE & RECONFIGURING A LOT SITUATED AT LOT 2 BRAYS ROAD, GRIFFIN ON LAND DESCRIBED AS LOT 2 ON RP165068 - STAGE 6 FRESHWATER ESTATE	29-Feb-08	Appeal Period Suspende d	23-Dec-08	Approved	38	65 Nutmeg Drive, GRIFFIN QLD 4503
DA/20100/2008/DA	11570/2008/COMB/DA	APPLICATION FOR COMBINED MATERIAL CHANGE OF USE & RECONFIGURING A LOT SITUATED AT LOT 2 BRAYS ROAD, GRIFFIN ON LAND DESCRIBED AS LOT 2 ON RP165068 - STAGE 6 FRESHWATER ESTATE	29-Feb-08	Appeal Period Suspende d	23-Dec-08	Approved	38	67 Nutmeg Drive, GRIFFIN QLD 4503

**List of all DA Approvals since 01/01/2003 where Lots > 4 as at 01/09/2011 with Addresses**

Application Number	Old Application Ref	Description	Lodged	Status	Decided	Decision	#Lots	Address
DA/20100/2008/DA	11570/2008/COMB/DA	APPLICATION FOR COMBINED MATERIAL CHANGE OF USE & RECONFIGURING A LOT SITUATED AT LOT 2 BRAYS ROAD, GRIFFIN ON LAND DESCRIBED AS LOT 2 ON RP165068 - STAGE 6 FRESHWATER ESTATE	29-Feb-08	Appeal Period Suspende d	23-Dec-08	Approved	38	6-8 Cinnamon Street, GRIFFIN QLD 4503
DA/20100/2008/DA	11570/2008/COMB/DA	APPLICATION FOR COMBINED MATERIAL CHANGE OF USE & RECONFIGURING A LOT SITUATED AT LOT 2 BRAYS ROAD, GRIFFIN ON LAND DESCRIBED AS LOT 2 ON RP165068 - STAGE 6 FRESHWATER ESTATE	29-Feb-08	Appeal Period Suspende d	23-Dec-08	Approved	38	69 Nutmeg Drive, GRIFFIN QLD 4503
DA/20100/2008/DA	11570/2008/COMB/DA	APPLICATION FOR COMBINED MATERIAL CHANGE OF USE & RECONFIGURING A LOT SITUATED AT LOT 2 BRAYS ROAD, GRIFFIN ON LAND DESCRIBED AS LOT 2 ON RP165068 - STAGE 6 FRESHWATER ESTATE	29-Feb-08	Appeal Period Suspende d	23-Dec-08	Approved	38	71 Nutmeg Drive, GRIFFIN QLD 4503
DA/20100/2008/DA	11570/2008/COMB/DA	APPLICATION FOR COMBINED MATERIAL CHANGE OF USE & RECONFIGURING A LOT SITUATED AT LOT 2 BRAYS ROAD, GRIFFIN ON LAND DESCRIBED AS LOT 2 ON RP165068 - STAGE 6 FRESHWATER ESTATE	29-Feb-08	Appeal Period Suspende d	23-Dec-08	Approved	38	72 Nutmeg Drive, GRIFFIN QLD 4503

**List of all DA Approvals since 01/01/2003 where Lots > 4 as at 01/09/2011 with Addresses**

Application Number	Old Application Ref	Description	Lodged	Status	Decided	Decision	#Lots	Address
DA/20100/2008/DA	11570/2008/COMB/DA	APPLICATION FOR COMBINED MATERIAL CHANGE OF USE & RECONFIGURING A LOT SITUATED AT LOT 2 BRAYS ROAD, GRIFFIN ON LAND DESCRIBED AS LOT 2 ON RP165068 - STAGE 6 FRESHWATER ESTATE	29-Feb-08	Appeal Period Suspende d	23-Dec-08	Approved	38	73 Nutmeg Drive, GRIFFIN QLD 4503
DA/20100/2008/DA	11570/2008/COMB/DA	APPLICATION FOR COMBINED MATERIAL CHANGE OF USE & RECONFIGURING A LOT SITUATED AT LOT 2 BRAYS ROAD, GRIFFIN ON LAND DESCRIBED AS LOT 2 ON RP165068 - STAGE 6 FRESHWATER ESTATE	29-Feb-08	Appeal Period Suspende d	23-Dec-08	Approved	38	74 Nutmeg Drive, GRIFFIN QLD 4503
DA/20100/2008/DA	11570/2008/COMB/DA	APPLICATION FOR COMBINED MATERIAL CHANGE OF USE & RECONFIGURING A LOT SITUATED AT LOT 2 BRAYS ROAD, GRIFFIN ON LAND DESCRIBED AS LOT 2 ON RP165068 - STAGE 6 FRESHWATER ESTATE	29-Feb-08	Appeal Period Suspende d	23-Dec-08	Approved	38	75 Nutmeg Drive, GRIFFIN QLD 4503
DA/20100/2008/DA	11570/2008/COMB/DA	APPLICATION FOR COMBINED MATERIAL CHANGE OF USE & RECONFIGURING A LOT SITUATED AT LOT 2 BRAYS ROAD, GRIFFIN ON LAND DESCRIBED AS LOT 2 ON RP165068 - STAGE 6 FRESHWATER ESTATE	29-Feb-08	Appeal Period Suspende d	23-Dec-08	Approved	38	76 Nutmeg Drive, GRIFFIN QLD 4503

**List of all DA Approvals since 01/01/2003 where Lots > 4 as at 01/09/2011 with Addresses**

Application Number	Old Application Ref	Description	Lodged	Status	Decided	Decision	#Lots	Address
DA/20100/2008/DA	11570/2008/COMB/DA	APPLICATION FOR COMBINED MATERIAL CHANGE OF USE & RECONFIGURING A LOT SITUATED AT LOT 2 BRAYS ROAD, GRIFFIN ON LAND DESCRIBED AS LOT 2 ON RP165068 - STAGE 6 FRESHWATER ESTATE	29-Feb-08	Appeal Period Suspended	23-Dec-08	Approved	38	77 Nutmeg Drive, GRIFFIN QLD 4503
DA/20100/2008/DA	11570/2008/COMB/DA	APPLICATION FOR COMBINED MATERIAL CHANGE OF USE & RECONFIGURING A LOT SITUATED AT LOT 2 BRAYS ROAD, GRIFFIN ON LAND DESCRIBED AS LOT 2 ON RP165068 - STAGE 6 FRESHWATER ESTATE	29-Feb-08	Appeal Period Suspended	23-Dec-08	Approved	38	78 Nutmeg Drive, GRIFFIN QLD 4503
DA/20100/2008/DA	11570/2008/COMB/DA	APPLICATION FOR COMBINED MATERIAL CHANGE OF USE & RECONFIGURING A LOT SITUATED AT LOT 2 BRAYS ROAD, GRIFFIN ON LAND DESCRIBED AS LOT 2 ON RP165068 - STAGE 6 FRESHWATER ESTATE	29-Feb-08	Appeal Period Suspended	23-Dec-08	Approved	38	79 Nutmeg Drive, GRIFFIN QLD 4503
DA/20100/2008/DA	11570/2008/COMB/DA	APPLICATION FOR COMBINED MATERIAL CHANGE OF USE & RECONFIGURING A LOT SITUATED AT LOT 2 BRAYS ROAD, GRIFFIN ON LAND DESCRIBED AS LOT 2 ON RP165068 - STAGE 6 FRESHWATER ESTATE	29-Feb-08	Appeal Period Suspended	23-Dec-08	Approved	38	80 Nutmeg Drive, GRIFFIN QLD 4503

**List of all DA Approvals since 01/01/2003 where Lots > 4 as at 01/09/2011 with Addresses**

Application Number	Old Application Ref	Description	Lodged	Status	Decided	Decision	#Lots	Address
DA/20100/2008/DA	11570/2008/COMB/DA	APPLICATION FOR COMBINED MATERIAL CHANGE OF USE & RECONFIGURING A LOT SITUATED AT LOT 2 BRAYS ROAD, GRIFFIN ON LAND DESCRIBED AS LOT 2 ON RP165068 - STAGE 6 FRESHWATER ESTATE	29-Feb-08	Appeal Period Suspende d	23-Dec-08	Approved	38	81 Nutmeg Drive, GRIFFIN QLD 4503
DA/20100/2008/DA	11570/2008/COMB/DA	APPLICATION FOR COMBINED MATERIAL CHANGE OF USE & RECONFIGURING A LOT SITUATED AT LOT 2 BRAYS ROAD, GRIFFIN ON LAND DESCRIBED AS LOT 2 ON RP165068 - STAGE 6 FRESHWATER ESTATE	29-Feb-08	Appeal Period Suspende d	23-Dec-08	Approved	38	82 Nutmeg Drive, GRIFFIN QLD 4503
DA/20100/2008/DA	11570/2008/COMB/DA	APPLICATION FOR COMBINED MATERIAL CHANGE OF USE & RECONFIGURING A LOT SITUATED AT LOT 2 BRAYS ROAD, GRIFFIN ON LAND DESCRIBED AS LOT 2 ON RP165068 - STAGE 6 FRESHWATER ESTATE	29-Feb-08	Appeal Period Suspende d	23-Dec-08	Approved	38	83 Nutmeg Drive, GRIFFIN QLD 4503
DA/20100/2008/DA	11570/2008/COMB/DA	APPLICATION FOR COMBINED MATERIAL CHANGE OF USE & RECONFIGURING A LOT SITUATED AT LOT 2 BRAYS ROAD, GRIFFIN ON LAND DESCRIBED AS LOT 2 ON RP165068 - STAGE 6 FRESHWATER ESTATE	29-Feb-08	Appeal Period Suspende d	23-Dec-08	Approved	38	84 Nutmeg Drive, GRIFFIN QLD 4503

**List of all DA Approvals since 01/01/2003 where Lots > 4 as at 01/09/2011 with Addresses**

Application Number	Old Application Ref	Description	Lodged	Status	Decided	Decision	#Lots	Address
DA/20100/2008/DA	11570/2008/COMB/DA	APPLICATION FOR COMBINED MATERIAL CHANGE OF USE & RECONFIGURING A LOT SITUATED AT LOT 2 BRAYS ROAD, GRIFFIN ON LAND DESCRIBED AS LOT 2 ON RP165068 - STAGE 6 FRESHWATER ESTATE	29-Feb-08	Appeal Period Suspende d	23-Dec-08	Approved	38	85 Nutmeg Drive, GRIFFIN QLD 4503
DA/20100/2008/DA	11570/2008/COMB/DA	APPLICATION FOR COMBINED MATERIAL CHANGE OF USE & RECONFIGURING A LOT SITUATED AT LOT 2 BRAYS ROAD, GRIFFIN ON LAND DESCRIBED AS LOT 2 ON RP165068 - STAGE 6 FRESHWATER ESTATE	29-Feb-08	Appeal Period Suspende d	23-Dec-08	Approved	38	86 Nutmeg Drive, GRIFFIN QLD 4503
DA/20100/2008/DA	11570/2008/COMB/DA	APPLICATION FOR COMBINED MATERIAL CHANGE OF USE & RECONFIGURING A LOT SITUATED AT LOT 2 BRAYS ROAD, GRIFFIN ON LAND DESCRIBED AS LOT 2 ON RP165068 - STAGE 6 FRESHWATER ESTATE	29-Feb-08	Appeal Period Suspende d	23-Dec-08	Approved	38	87 Nutmeg Drive, GRIFFIN QLD 4503
DA/20100/2008/DA	11570/2008/COMB/DA	APPLICATION FOR COMBINED MATERIAL CHANGE OF USE & RECONFIGURING A LOT SITUATED AT LOT 2 BRAYS ROAD, GRIFFIN ON LAND DESCRIBED AS LOT 2 ON RP165068 - STAGE 6 FRESHWATER ESTATE	29-Feb-08	Appeal Period Suspende d	23-Dec-08	Approved	38	88 Nutmeg Drive, GRIFFIN QLD 4503

**List of all DA Approvals since 01/01/2003 where Lots > 4 as at 01/09/2011 with Addresses**

Application Number	Old Application Ref	Description	Lodged	Status	Decided	Decision	#Lots	Address
DA/20100/2008/DA	11570/2008/COMB/DA	APPLICATION FOR COMBINED MATERIAL CHANGE OF USE & RECONFIGURING A LOT SITUATED AT LOT 2 BRAYS ROAD, GRIFFIN ON LAND DESCRIBED AS LOT 2 ON RP165068 - STAGE 6 FRESHWATER ESTATE	29-Feb-08	Appeal Period Suspende d	23-Dec-08	Approved	38	89 Nutmeg Drive, GRIFFIN QLD 4503
DA/20100/2008/DA	11570/2008/COMB/DA	APPLICATION FOR COMBINED MATERIAL CHANGE OF USE & RECONFIGURING A LOT SITUATED AT LOT 2 BRAYS ROAD, GRIFFIN ON LAND DESCRIBED AS LOT 2 ON RP165068 - STAGE 6 FRESHWATER ESTATE	29-Feb-08	Appeal Period Suspende d	23-Dec-08	Approved	38	90 Nutmeg Drive, GRIFFIN QLD 4503
DA/20100/2008/DA	11570/2008/COMB/DA	APPLICATION FOR COMBINED MATERIAL CHANGE OF USE & RECONFIGURING A LOT SITUATED AT LOT 2 BRAYS ROAD, GRIFFIN ON LAND DESCRIBED AS LOT 2 ON RP165068 - STAGE 6 FRESHWATER ESTATE	29-Feb-08	Appeal Period Suspende d	23-Dec-08	Approved	38	91 Nutmeg Drive, GRIFFIN QLD 4503
DA/20100/2008/DA	11570/2008/COMB/DA	APPLICATION FOR COMBINED MATERIAL CHANGE OF USE & RECONFIGURING A LOT SITUATED AT LOT 2 BRAYS ROAD, GRIFFIN ON LAND DESCRIBED AS LOT 2 ON RP165068 - STAGE 6 FRESHWATER ESTATE	29-Feb-08	Appeal Period Suspende d	23-Dec-08	Approved	38	92 Nutmeg Drive, GRIFFIN QLD 4503



**List of all DA Approvals since 01/01/2003 where Lots > 4 as at 01/09/2011 with Addresses**

Application Number	Old Application Ref	Description	Lodged	Status	Decided	Decision	#Lots	Address
DA/20100/2008/DA	11570/2008/COMB/DA	APPLICATION FOR COMBINED MATERIAL CHANGE OF USE & RECONFIGURING A LOT SITUATED AT LOT 2 BRAYS ROAD, GRIFFIN ON LAND DESCRIBED AS LOT 2 ON RP165068 - STAGE 6 FRESHWATER ESTATE	29-Feb-08	Appeal Period Suspende d	23-Dec-08	Approved	38	94 Nutmeg Drive, GRIFFIN QLD 4503
DA/20100/2008/DA	11570/2008/COMB/DA	APPLICATION FOR COMBINED MATERIAL CHANGE OF USE & RECONFIGURING A LOT SITUATED AT LOT 2 BRAYS ROAD, GRIFFIN ON LAND DESCRIBED AS LOT 2 ON RP165068 - STAGE 6 FRESHWATER ESTATE	29-Feb-08	Appeal Period Suspende d	23-Dec-08	Approved	38	95 Nutmeg Drive, GRIFFIN QLD 4503
DA/20100/2008/DA	11570/2008/COMB/DA	APPLICATION FOR COMBINED MATERIAL CHANGE OF USE & RECONFIGURING A LOT SITUATED AT LOT 2 BRAYS ROAD, GRIFFIN ON LAND DESCRIBED AS LOT 2 ON RP165068 - STAGE 6 FRESHWATER ESTATE	29-Feb-08	Appeal Period Suspende d	23-Dec-08	Approved	38	96 Nutmeg Drive, GRIFFIN QLD 4503
DA/20100/2008/DA	11570/2008/COMB/DA	APPLICATION FOR COMBINED MATERIAL CHANGE OF USE & RECONFIGURING A LOT SITUATED AT LOT 2 BRAYS ROAD, GRIFFIN ON LAND DESCRIBED AS LOT 2 ON RP165068 - STAGE 6 FRESHWATER ESTATE	29-Feb-08	Appeal Period Suspende d	23-Dec-08	Approved	38	98 Nutmeg Drive, GRIFFIN QLD 4503

**List of all DA Approvals since 01/01/2003 where Lots > 4 as at 01/09/2011 with Addresses**

Application Number	Old Application Ref	Description	Lodged	Status	Decided	Decision	#Lots	Address
DA/20100/2008/DA	11570/2008/COMB/DA	APPLICATION FOR COMBINED MATERIAL CHANGE OF USE & RECONFIGURING A LOT SITUATED AT LOT 2 BRAYS ROAD, GRIFFIN ON LAND DESCRIBED AS LOT 2 ON RP165068 - STAGE 6 FRESHWATER ESTATE	29-Feb-08	Appeal Period Suspended	23-Dec-08	Approved	38	Lot 2 Brays Road GRIFFIN QLD 4503
DA/20100/2008/DA	11570/2008/COMB/DA	APPLICATION FOR COMBINED MATERIAL CHANGE OF USE & RECONFIGURING A LOT SITUATED AT LOT 2 BRAYS ROAD, GRIFFIN ON LAND DESCRIBED AS LOT 2 ON RP165068 - STAGE 6 FRESHWATER ESTATE	29-Feb-08	Appeal Period Suspended	23-Dec-08	Approved	38	Lot 999 Lavender Drive GRIFFIN QLD 4503
DA/20100/2008/DA	11570/2008/COMB/DA	APPLICATION FOR COMBINED MATERIAL CHANGE OF USE & RECONFIGURING A LOT SITUATED AT LOT 2 BRAYS ROAD, GRIFFIN ON LAND DESCRIBED AS LOT 2 ON RP165068 - STAGE 6 FRESHWATER ESTATE	29-Feb-08	Appeal Period Suspended	23-Dec-08	Approved	38	Lot 999 Tarragon Parade GRIFFIN QLD 4503
DA/20100/2008/DA	11570/2008/COMB/DA	APPLICATION FOR COMBINED MATERIAL CHANGE OF USE & RECONFIGURING A LOT SITUATED AT LOT 2 BRAYS ROAD, GRIFFIN ON LAND DESCRIBED AS LOT 2 ON RP165068 - STAGE 6 FRESHWATER ESTATE	29-Feb-08	Appeal Period Suspended	23-Dec-08	Approved	38	Park 64-70 Nutmeg Drive, GRIFFIN QLD 4503

**List of all DA Approvals since 01/01/2003 where Lots > 4 as at 01/09/2011 with Addresses**

<b>Application Number</b>	<b>Old Application Ref</b>	<b>Description</b>	<b>Lodged</b>	<b>Status</b>	<b>Decided</b>	<b>Decision</b>	<b>#Lots</b>	<b>Address</b>
DA/15920/2006/DA	10994/2006/COMB/DA	APPLICATION FOR COMBINED MATERIAL CHANGE OF USE AND RECONFIGURING FOR RIVERS EDGE STAGE 6 AT 53-59 BUNYA CROSSING ROAD, EATONS HILL ON LAND DESCRIBED AS LOT 8 ON RP155066 & LOT 11 ON SP165074	01-Nov-06	Approved	17-Apr-07	Approved	28	1 Confluence Court, EATONS HILL QLD 4037
DA/15920/2006/DA	10994/2006/COMB/DA	APPLICATION FOR COMBINED MATERIAL CHANGE OF USE AND RECONFIGURING FOR RIVERS EDGE STAGE 6 AT 53-59 BUNYA CROSSING ROAD, EATONS HILL ON LAND DESCRIBED AS LOT 8 ON RP155066 & LOT 11 ON SP165074	01-Nov-06	Approved	17-Apr-07	Approved	28	1 Delta Street, EATONS HILL QLD 4037
DA/15920/2006/DA	10994/2006/COMB/DA	APPLICATION FOR COMBINED MATERIAL CHANGE OF USE AND RECONFIGURING FOR RIVERS EDGE STAGE 6 AT 53-59 BUNYA CROSSING ROAD, EATONS HILL ON LAND DESCRIBED AS LOT 8 ON RP155066 & LOT 11 ON SP165074	01-Nov-06	Approved	17-Apr-07	Approved	28	10 Confluence Court, EATONS HILL QLD 4037

**List of all DA Approvals since 01/01/2003 where Lots > 4 as at 01/09/2011 with Addresses**

Application Number	Old Application Ref	Description	Lodged	Status	Decided	Decision	#Lots	Address
DA/15920/2006/DA	10994/2006/COMB/DA	APPLICATION FOR COMBINED MATERIAL CHANGE OF USE AND RECONFIGURING FOR RIVERS EDGE STAGE 6 AT 53-59 BUNYA CROSSING ROAD, EATONS HILL ON LAND DESCRIBED AS LOT 8 ON RP155066 & LOT 11 ON SP165074	01-Nov-06	Approved	17-Apr-07	Approved	28	10 Delta Street, EATONS HILL QLD 4037
DA/15920/2006/DA	10994/2006/COMB/DA	APPLICATION FOR COMBINED MATERIAL CHANGE OF USE AND RECONFIGURING FOR RIVERS EDGE STAGE 6 AT 53-59 BUNYA CROSSING ROAD, EATONS HILL ON LAND DESCRIBED AS LOT 8 ON RP155066 & LOT 11 ON SP165074	01-Nov-06	Approved	17-Apr-07	Approved	28	11 Confluence Court, EATONS HILL QLD 4037
DA/15920/2006/DA	10994/2006/COMB/DA	APPLICATION FOR COMBINED MATERIAL CHANGE OF USE AND RECONFIGURING FOR RIVERS EDGE STAGE 6 AT 53-59 BUNYA CROSSING ROAD, EATONS HILL ON LAND DESCRIBED AS LOT 8 ON RP155066 & LOT 11 ON SP165074	01-Nov-06	Approved	17-Apr-07	Approved	28	12 Confluence Court, EATONS HILL QLD 4037

**List of all DA Approvals since 01/01/2003 where Lots > 4 as at 01/09/2011 with Addresses**

Application Number	Old Application Ref	Description	Lodged	Status	Decided	Decision	#Lots	Address
DA/15920/2006/DA	10994/2006/COMB/DA	APPLICATION FOR COMBINED MATERIAL CHANGE OF USE AND RECONFIGURING FOR RIVERS EDGE STAGE 6 AT 53-59 BUNYA CROSSING ROAD, EATONS HILL ON LAND DESCRIBED AS LOT 8 ON RP155066 & LOT 11 ON SP165074	01-Nov-06	Approved	17-Apr-07	Approved	28	12 Delta Street, EATONS HILL QLD 4037
DA/15920/2006/DA	10994/2006/COMB/DA	APPLICATION FOR COMBINED MATERIAL CHANGE OF USE AND RECONFIGURING FOR RIVERS EDGE STAGE 6 AT 53-59 BUNYA CROSSING ROAD, EATONS HILL ON LAND DESCRIBED AS LOT 8 ON RP155066 & LOT 11 ON SP165074	01-Nov-06	Approved	17-Apr-07	Approved	28	14 Confluence Court, EATONS HILL QLD 4037
DA/15920/2006/DA	10994/2006/COMB/DA	APPLICATION FOR COMBINED MATERIAL CHANGE OF USE AND RECONFIGURING FOR RIVERS EDGE STAGE 6 AT 53-59 BUNYA CROSSING ROAD, EATONS HILL ON LAND DESCRIBED AS LOT 8 ON RP155066 & LOT 11 ON SP165074	01-Nov-06	Approved	17-Apr-07	Approved	28	15 Confluence Court, EATONS HILL QLD 4037

**List of all DA Approvals since 01/01/2003 where Lots > 4 as at 01/09/2011 with Addresses**

Application Number	Old Application Ref	Description	Lodged	Status	Decided	Decision	#Lots	Address
DA/15920/2006/DA	10994/2006/COMB/DA	APPLICATION FOR COMBINED MATERIAL CHANGE OF USE AND RECONFIGURING FOR RIVERS EDGE STAGE 6 AT 53-59 BUNYA CROSSING ROAD, EATONS HILL ON LAND DESCRIBED AS LOT 8 ON RP155066 & LOT 11 ON SP165074	01-Nov-06	Approved	17-Apr-07	Approved	28	16 Confluence Court, EATONS HILL QLD 4037
DA/15920/2006/DA	10994/2006/COMB/DA	APPLICATION FOR COMBINED MATERIAL CHANGE OF USE AND RECONFIGURING FOR RIVERS EDGE STAGE 6 AT 53-59 BUNYA CROSSING ROAD, EATONS HILL ON LAND DESCRIBED AS LOT 8 ON RP155066 & LOT 11 ON SP165074	01-Nov-06	Approved	17-Apr-07	Approved	28	17 Confluence Court, EATONS HILL QLD 4037
DA/15920/2006/DA	10994/2006/COMB/DA	APPLICATION FOR COMBINED MATERIAL CHANGE OF USE AND RECONFIGURING FOR RIVERS EDGE STAGE 6 AT 53-59 BUNYA CROSSING ROAD, EATONS HILL ON LAND DESCRIBED AS LOT 8 ON RP155066 & LOT 11 ON SP165074	01-Nov-06	Approved	17-Apr-07	Approved	28	3 Confluence Court, EATONS HILL QLD 4037

**List of all DA Approvals since 01/01/2003 where Lots > 4 as at 01/09/2011 with Addresses**

Application Number	Old Application Ref	Description	Lodged	Status	Decided	Decision	#Lots	Address
DA/15920/2006/DA	10994/2006/COMB/DA	APPLICATION FOR COMBINED MATERIAL CHANGE OF USE AND RECONFIGURING FOR RIVERS EDGE STAGE 6 AT 53-59 BUNYA CROSSING ROAD, EATONS HILL ON LAND DESCRIBED AS LOT 8 ON RP155066 & LOT 11 ON SP165074	01-Nov-06	Approved	17-Apr-07	Approved	28	3 Delta Street, EATONS HILL QLD 4037
DA/15920/2006/DA	10994/2006/COMB/DA	APPLICATION FOR COMBINED MATERIAL CHANGE OF USE AND RECONFIGURING FOR RIVERS EDGE STAGE 6 AT 53-59 BUNYA CROSSING ROAD, EATONS HILL ON LAND DESCRIBED AS LOT 8 ON RP155066 & LOT 11 ON SP165074	01-Nov-06	Approved	17-Apr-07	Approved	28	4 Confluence Court, EATONS HILL QLD 4037
DA/15920/2006/DA	10994/2006/COMB/DA	APPLICATION FOR COMBINED MATERIAL CHANGE OF USE AND RECONFIGURING FOR RIVERS EDGE STAGE 6 AT 53-59 BUNYA CROSSING ROAD, EATONS HILL ON LAND DESCRIBED AS LOT 8 ON RP155066 & LOT 11 ON SP165074	01-Nov-06	Approved	17-Apr-07	Approved	28	4 Delta Street, EATONS HILL QLD 4037

**List of all DA Approvals since 01/01/2003 where Lots > 4 as at 01/09/2011 with Addresses**

Application Number	Old Application Ref	Description	Lodged	Status	Decided	Decision	#Lots	Address
DA/15920/2006/DA	10994/2006/COMB/DA	APPLICATION FOR COMBINED MATERIAL CHANGE OF USE AND RECONFIGURING FOR RIVERS EDGE STAGE 6 AT 53-59 BUNYA CROSSING ROAD, EATONS HILL ON LAND DESCRIBED AS LOT 8 ON RP155066 & LOT 11 ON SP165074	01-Nov-06	Approved	17-Apr-07	Approved	28	5 Confluence Court, EATONS HILL QLD 4037
DA/15920/2006/DA	10994/2006/COMB/DA	APPLICATION FOR COMBINED MATERIAL CHANGE OF USE AND RECONFIGURING FOR RIVERS EDGE STAGE 6 AT 53-59 BUNYA CROSSING ROAD, EATONS HILL ON LAND DESCRIBED AS LOT 8 ON RP155066 & LOT 11 ON SP165074	01-Nov-06	Approved	17-Apr-07	Approved	28	5 Delta Street, EATONS HILL QLD 4037
DA/15920/2006/DA	10994/2006/COMB/DA	APPLICATION FOR COMBINED MATERIAL CHANGE OF USE AND RECONFIGURING FOR RIVERS EDGE STAGE 6 AT 53-59 BUNYA CROSSING ROAD, EATONS HILL ON LAND DESCRIBED AS LOT 8 ON RP155066 & LOT 11 ON SP165074	01-Nov-06	Approved	17-Apr-07	Approved	28	53 Bunya Crossing Road, EATONS HILL QLD 4037



**List of all DA Approvals since 01/01/2003 where Lots > 4 as at 01/09/2011 with Addresses**

Application Number	Old Application Ref	Description	Lodged	Status	Decided	Decision	#Lots	Address
DA/15920/2006/DA	10994/2006/COMB/DA	APPLICATION FOR COMBINED MATERIAL CHANGE OF USE AND RECONFIGURING FOR RIVERS EDGE STAGE 6 AT 53-59 BUNYA CROSSING ROAD, EATONS HILL ON LAND DESCRIBED AS LOT 8 ON RP155066 & LOT 11 ON SP165074	01-Nov-06	Approved	17-Apr-07	Approved	28	53-55 Bunya Crossing Road, EATONS HILL QLD 4037
DA/15920/2006/DA	10994/2006/COMB/DA	APPLICATION FOR COMBINED MATERIAL CHANGE OF USE AND RECONFIGURING FOR RIVERS EDGE STAGE 6 AT 53-59 BUNYA CROSSING ROAD, EATONS HILL ON LAND DESCRIBED AS LOT 8 ON RP155066 & LOT 11 ON SP165074	01-Nov-06	Approved	17-Apr-07	Approved	28	55 Bunya Crossing Road, EATONS HILL QLD 4037
DA/15920/2006/DA	10994/2006/COMB/DA	APPLICATION FOR COMBINED MATERIAL CHANGE OF USE AND RECONFIGURING FOR RIVERS EDGE STAGE 6 AT 53-59 BUNYA CROSSING ROAD, EATONS HILL ON LAND DESCRIBED AS LOT 8 ON RP155066 & LOT 11 ON SP165074	01-Nov-06	Approved	17-Apr-07	Approved	28	57 Bunya Crossing Road, EATONS HILL QLD 4037

**List of all DA Approvals since 01/01/2003 where Lots > 4 as at 01/09/2011 with Addresses**

<b>Application Number</b>	<b>Old Application Ref</b>	<b>Description</b>	<b>Lodged</b>	<b>Status</b>	<b>Decided</b>	<b>Decision</b>	<b>#Lots</b>	<b>Address</b>
DA/15920/2006/DA	10994/2006/COMB/DA	APPLICATION FOR COMBINED MATERIAL CHANGE OF USE AND RECONFIGURING FOR RIVERS EDGE STAGE 6 AT 53-59 BUNYA CROSSING ROAD, EATONS HILL ON LAND DESCRIBED AS LOT 8 ON RP155066 & LOT 11 ON SP165074	01-Nov-06	Approved	17-Apr-07	Approved	28	57-59 Bunya Crossing Road, EATONS HILL QLD 4037
DA/15920/2006/DA	10994/2006/COMB/DA	APPLICATION FOR COMBINED MATERIAL CHANGE OF USE AND RECONFIGURING FOR RIVERS EDGE STAGE 6 AT 53-59 BUNYA CROSSING ROAD, EATONS HILL ON LAND DESCRIBED AS LOT 8 ON RP155066 & LOT 11 ON SP165074	01-Nov-06	Approved	17-Apr-07	Approved	28	59 Bunya Crossing Road, EATONS HILL QLD 4037
DA/15920/2006/DA	10994/2006/COMB/DA	APPLICATION FOR COMBINED MATERIAL CHANGE OF USE AND RECONFIGURING FOR RIVERS EDGE STAGE 6 AT 53-59 BUNYA CROSSING ROAD, EATONS HILL ON LAND DESCRIBED AS LOT 8 ON RP155066 & LOT 11 ON SP165074	01-Nov-06	Approved	17-Apr-07	Approved	28	6 Confluence Court, EATONS HILL QLD 4037

**List of all DA Approvals since 01/01/2003 where Lots > 4 as at 01/09/2011 with Addresses**

Application Number	Old Application Ref	Description	Lodged	Status	Decided	Decision	#Lots	Address
DA/15920/2006/DA	10994/2006/COMB/DA	APPLICATION FOR COMBINED MATERIAL CHANGE OF USE AND RECONFIGURING FOR RIVERS EDGE STAGE 6 AT 53-59 BUNYA CROSSING ROAD, EATONS HILL ON LAND DESCRIBED AS LOT 8 ON RP155066 & LOT 11 ON SP165074	01-Nov-06	Approved	17-Apr-07	Approved	28	7 Confluence Court, EATONS HILL QLD 4037
DA/15920/2006/DA	10994/2006/COMB/DA	APPLICATION FOR COMBINED MATERIAL CHANGE OF USE AND RECONFIGURING FOR RIVERS EDGE STAGE 6 AT 53-59 BUNYA CROSSING ROAD, EATONS HILL ON LAND DESCRIBED AS LOT 8 ON RP155066 & LOT 11 ON SP165074	01-Nov-06	Approved	17-Apr-07	Approved	28	7 Delta Street, EATONS HILL QLD 4037
DA/15920/2006/DA	10994/2006/COMB/DA	APPLICATION FOR COMBINED MATERIAL CHANGE OF USE AND RECONFIGURING FOR RIVERS EDGE STAGE 6 AT 53-59 BUNYA CROSSING ROAD, EATONS HILL ON LAND DESCRIBED AS LOT 8 ON RP155066 & LOT 11 ON SP165074	01-Nov-06	Approved	17-Apr-07	Approved	28	8 Confluence Court, EATONS HILL QLD 4037

**List of all DA Approvals since 01/01/2003 where Lots > 4 as at 01/09/2011 with Addresses**

Application Number	Old Application Ref	Description	Lodged	Status	Decided	Decision	#Lots	Address
DA/15920/2006/DA	10994/2006/COMB/DA	APPLICATION FOR COMBINED MATERIAL CHANGE OF USE AND RECONFIGURING FOR RIVERS EDGE STAGE 6 AT 53-59 BUNYA CROSSING ROAD, EATONS HILL ON LAND DESCRIBED AS LOT 8 ON RP155066 & LOT 11 ON SP165074	01-Nov-06	Approved	17-Apr-07	Approved	28	8 Delta Street, EATONS HILL QLD 4037
DA/15920/2006/DA	10994/2006/COMB/DA	APPLICATION FOR COMBINED MATERIAL CHANGE OF USE AND RECONFIGURING FOR RIVERS EDGE STAGE 6 AT 53-59 BUNYA CROSSING ROAD, EATONS HILL ON LAND DESCRIBED AS LOT 8 ON RP155066 & LOT 11 ON SP165074	01-Nov-06	Approved	17-Apr-07	Approved	28	9 Confluence Court, EATONS HILL QLD 4037
DA/15920/2006/DA	10994/2006/COMB/DA	APPLICATION FOR COMBINED MATERIAL CHANGE OF USE AND RECONFIGURING FOR RIVERS EDGE STAGE 6 AT 53-59 BUNYA CROSSING ROAD, EATONS HILL ON LAND DESCRIBED AS LOT 8 ON RP155066 & LOT 11 ON SP165074	01-Nov-06	Approved	17-Apr-07	Approved	28	9 Delta Street, EATONS HILL QLD 4037

**List of all DA Approvals since 01/01/2003 where Lots > 4 as at 01/09/2011 with Addresses**

Application Number	Old Application Ref	Description	Lodged	Status	Decided	Decision	#Lots	Address
DA/15920/2006/DA	10994/2006/COMB/DA	APPLICATION FOR COMBINED MATERIAL CHANGE OF USE AND RECONFIGURING FOR RIVERS EDGE STAGE 6 AT 53-59 BUNYA CROSSING ROAD, EATONS HILL ON LAND DESCRIBED AS LOT 8 ON RP155066 & LOT 11 ON SP165074	01-Nov-06	Approved	17-Apr-07	Approved	28	Common Property Confluence Court, EATONS HILL QLD 4037
DA/15920/2006/DA	10994/2006/COMB/DA	APPLICATION FOR COMBINED MATERIAL CHANGE OF USE AND RECONFIGURING FOR RIVERS EDGE STAGE 6 AT 53-59 BUNYA CROSSING ROAD, EATONS HILL ON LAND DESCRIBED AS LOT 8 ON RP155066 & LOT 11 ON SP165074	01-Nov-06	Approved	17-Apr-07	Approved	28	Lot 10 Bunya Crossing Road EATONS HILL QLD 4037
DA/15920/2006/DA	10994/2006/COMB/DA	APPLICATION FOR COMBINED MATERIAL CHANGE OF USE AND RECONFIGURING FOR RIVERS EDGE STAGE 6 AT 53-59 BUNYA CROSSING ROAD, EATONS HILL ON LAND DESCRIBED AS LOT 8 ON RP155066 & LOT 11 ON SP165074	01-Nov-06	Approved	17-Apr-07	Approved	28	Rivergum Drive Park 18 Confluence Court, EATONS HILL QLD 4037

**List of all DA Approvals since 01/01/2003 where Lots > 4 as at 01/09/2011 with Addresses**

Application Number	Old Application Ref	Description	Lodged	Status	Decided	Decision	#Lots	Address
DA/21822/2009/DA	11987/2009/COMB/DA	COMBINED MATERIAL CHANGE OF USE - DEVELOPMENT PERMIT FOR RESIDENTIAL PURPOSES AND RECONFIGURING A LOT - DEVELOPMENT PERMIT (3 INTO 35)	23-Feb-09	Approved	14-Oct-09	Approved	36	Lot 15 Anzac AvenueMANGO HILL QLD 4509
DA/21822/2009/DA	11987/2009/COMB/DA	COMBINED MATERIAL CHANGE OF USE - DEVELOPMENT PERMIT FOR RESIDENTIAL PURPOSES AND RECONFIGURING A LOT - DEVELOPMENT PERMIT (3 INTO 35)	23-Feb-09	Approved	14-Oct-09	Approved	36	Lot 2 Anzac AvenueMANGO HILL QLD 4509
DA/21822/2009/DA	11987/2009/COMB/DA	COMBINED MATERIAL CHANGE OF USE - DEVELOPMENT PERMIT FOR RESIDENTIAL PURPOSES AND RECONFIGURING A LOT - DEVELOPMENT PERMIT (3 INTO 35)	23-Feb-09	Approved	14-Oct-09	Approved	36	Lot 2 Kinsellas Road EastMANGO HILL QLD 4509
DA/21822/2009/DA	11987/2009/COMB/DA	COMBINED MATERIAL CHANGE OF USE - DEVELOPMENT PERMIT FOR RESIDENTIAL PURPOSES AND RECONFIGURING A LOT - DEVELOPMENT PERMIT (3 INTO 35)	23-Feb-09	Approved	14-Oct-09	Approved	36	Lot 3 Anzac AvenueMANGO HILL QLD 4509

**List of all DA Approvals since 01/01/2003 where Lots > 4 as at 01/09/2011 with Addresses**

Application Number	Old Application Ref	Description	Lodged	Status	Decided	Decision	#Lots	Address
DA/21822/2009/DA	11987/2009/COMB/DA	COMBINED MATERIAL CHANGE OF USE - DEVELOPMENT PERMIT FOR RESIDENTIAL PURPOSES AND RECONFIGURING A LOT - DEVELOPMENT PERMIT (3 INTO 35)	23-Feb-09	Approved	14-Oct-09	Approved	36	Lot 4 Anzac AvenueMANGO HILL QLD 4509
DA/21822/2009/DA	11987/2009/COMB/DA	COMBINED MATERIAL CHANGE OF USE - DEVELOPMENT PERMIT FOR RESIDENTIAL PURPOSES AND RECONFIGURING A LOT - DEVELOPMENT PERMIT (3 INTO 35)	23-Feb-09	Approved	14-Oct-09	Approved	36	Lot 4 Kinsellas Road EastMANGO HILL QLD 4509
DA/20464/2008/DA	11841/2008/COMB/DA	APPLICATION FOR COMBINED MATERIAL CHANGE OF USE AND RECONFIGURING A LOT SITUATED AT 185 SARABAND DRIVE, EATONS HILL ON LAND DESCRIBED AS LOT 6 ON SP198763	08-Oct-08	Approved	03-Apr-09	Approved	5	104 Queen Elizabeth Drive, EATONS HILL QLD 4037
DA/20464/2008/DA	11841/2008/COMB/DA	APPLICATION FOR COMBINED MATERIAL CHANGE OF USE AND RECONFIGURING A LOT SITUATED AT 185 SARABAND DRIVE, EATONS HILL ON LAND DESCRIBED AS LOT 6 ON SP198763	08-Oct-08	Approved	03-Apr-09	Approved	5	110 Queen Elizabeth Drive, EATONS HILL QLD 4037

**List of all DA Approvals since 01/01/2003 where Lots > 4 as at 01/09/2011 with Addresses**

Application Number	Old Application Ref	Description	Lodged	Status	Decided	Decision	#Lots	Address
DA/20464/2008/DA	11841/2008/COMB/DA	APPLICATION FOR COMBINED MATERIAL CHANGE OF USE AND RECONFIGURING A LOT SITUATED AT 185 SARABAND DRIVE, EATONS HILL ON LAND DESCRIBED AS LOT 6 ON SP198763	08-Oct-08	Approved	03-Apr-09	Approved	5	185 Saraband Drive, EATONS HILL QLD 4037
DA/20464/2008/DA	11841/2008/COMB/DA	APPLICATION FOR COMBINED MATERIAL CHANGE OF USE AND RECONFIGURING A LOT SITUATED AT 185 SARABAND DRIVE, EATONS HILL ON LAND DESCRIBED AS LOT 6 ON SP198763	08-Oct-08	Approved	03-Apr-09	Approved	5	2A Melia Court, EATONS HILL QLD 4037
DA/20464/2008/DA	11841/2008/COMB/DA	APPLICATION FOR COMBINED MATERIAL CHANGE OF USE AND RECONFIGURING A LOT SITUATED AT 185 SARABAND DRIVE, EATONS HILL ON LAND DESCRIBED AS LOT 6 ON SP198763	08-Oct-08	Approved	03-Apr-09	Approved	5	4 Melia Court, EATONS HILL QLD 4037
DA/3822/2003/DA/5	10024/2003/COMB/DA	COMBINED MCU & RAL APPLICATION AT MAILMANS TRACK & NIGBER ROAD, BUNYA (LOT 4 ON RP214915)	06-Feb-03	Approved	06-Aug-03	Approved	10	11 Ruby Court, BUNYA QLD 4055
DA/3822/2003/DA/5	10024/2003/COMB/DA	COMBINED MCU & RAL APPLICATION AT MAILMANS TRACK & NIGBER ROAD, BUNYA (LOT 4 ON RP214915)	06-Feb-03	Approved	06-Aug-03	Approved	10	15 Ruby Court, BUNYA QLD 4055



List of all DA Approvals since 01/01/2003 where Lots > 4 as at 01/09/2011 with Addresses								
Application Number	Old Application Ref	Description	Lodged	Status	Decided	Decision	#Lots	Address
DA/3822/2003/DA/5	10024/2003/COMB/DA	COMBINED MCU & RAL APPLICATION AT MAILMANS TRACK & NIGBER ROAD, BUNYA (LOT 4 ON RP214915)	06-Feb-03	Approved	06-Aug-03	Approved	10	17 Ruby Court, BUNYA QLD 4055
DA/3822/2003/DA/5	10024/2003/COMB/DA	COMBINED MCU & RAL APPLICATION AT MAILMANS TRACK & NIGBER ROAD, BUNYA (LOT 4 ON RP214915)	06-Feb-03	Approved	06-Aug-03	Approved	10	19 Ruby Court, BUNYA QLD 4055
DA/3822/2003/DA/5	10024/2003/COMB/DA	COMBINED MCU & RAL APPLICATION AT MAILMANS TRACK & NIGBER ROAD, BUNYA (LOT 4 ON RP214915)	06-Feb-03	Approved	06-Aug-03	Approved	10	21 Ruby Court, BUNYA QLD 4055
DA/3822/2003/DA/5	10024/2003/COMB/DA	COMBINED MCU & RAL APPLICATION AT MAILMANS TRACK & NIGBER ROAD, BUNYA (LOT 4 ON RP214915)	06-Feb-03	Approved	06-Aug-03	Approved	10	3 Ruby Court, BUNYA QLD 4055
DA/3822/2003/DA/5	10024/2003/COMB/DA	COMBINED MCU & RAL APPLICATION AT MAILMANS TRACK & NIGBER ROAD, BUNYA (LOT 4 ON RP214915)	06-Feb-03	Approved	06-Aug-03	Approved	10	5 Ruby Court, BUNYA QLD 4055
DA/3822/2003/DA/5	10024/2003/COMB/DA	COMBINED MCU & RAL APPLICATION AT MAILMANS TRACK & NIGBER ROAD, BUNYA (LOT 4 ON RP214915)	06-Feb-03	Approved	06-Aug-03	Approved	10	7 Ruby Court, BUNYA QLD 4055
DA/3822/2003/DA/5	10024/2003/COMB/DA	COMBINED MCU & RAL APPLICATION AT MAILMANS TRACK & NIGBER ROAD, BUNYA (LOT 4 ON RP214915)	06-Feb-03	Approved	06-Aug-03	Approved	10	9 Ruby Court, BUNYA QLD 4055
DA/3822/2003/DA/5	10024/2003/COMB/DA	COMBINED MCU & RAL APPLICATION AT MAILMANS TRACK & NIGBER ROAD, BUNYA (LOT 4 ON RP214915)	06-Feb-03	Approved	06-Aug-03	Approved	10	Access Restriction Strip Nigber Road, BUNYA QLD 4055

**List of all DA Approvals since 01/01/2003 where Lots > 4 as at 01/09/2011 with Addresses**

Application Number	Old Application Ref	Description	Lodged	Status	Decided	Decision	#Lots	Address
DA/3822/2003/DA/5	10024/2003/COMB/DA	COMBINED MCU & RAL APPLICATION AT MAILMANS TRACK & NIGBER ROAD, BUNYA (LOT 4 ON RP214915)	06-Feb-03	Approved	06-Aug-03	Approved	10	Lot 4 Mailmans TrackBUNYA QLD 4055
DA/3822/2003/DA/5	10024/2003/COMB/DA	COMBINED MCU & RAL APPLICATION AT MAILMANS TRACK & NIGBER ROAD, BUNYA (LOT 4 ON RP214915)	06-Feb-03	Approved	06-Aug-03	Approved	10	Tyler Reserve 1 Ruby Court, BUNYA QLD 4055
DA/3822/2003/DA/5	10024/2003/COMB/DA	COMBINED MCU & RAL APPLICATION AT MAILMANS TRACK & NIGBER ROAD, BUNYA (LOT 4 ON RP214915)	06-Feb-03	Approved	06-Aug-03	Approved	10	Tyler Reserve 2 Ruby Court, BUNYA QLD 4055
DA/10022/2002/DA/1	10235/2002/COMB/DA	MCU for Change from Future Rural Living to Park Residential & RAL 19 lots at McKenzie Street, Dayboro	29-Nov-02	Approved	22-Oct-03	Approved	19	1 Homestead Court, DAYBORO QLD 4521
DA/10022/2002/DA/1	10235/2002/COMB/DA	MCU for Change from Future Rural Living to Park Residential & RAL 19 lots at McKenzie Street, Dayboro	29-Nov-02	Approved	22-Oct-03	Approved	19	10 Homestead Court, DAYBORO QLD 4521
DA/10022/2002/DA/1	10235/2002/COMB/DA	MCU for Change from Future Rural Living to Park Residential & RAL 19 lots at McKenzie Street, Dayboro	29-Nov-02	Approved	22-Oct-03	Approved	19	11 Homestead Court, DAYBORO QLD 4521
DA/10022/2002/DA/1	10235/2002/COMB/DA	MCU for Change from Future Rural Living to Park Residential & RAL 19 lots at McKenzie Street, Dayboro	29-Nov-02	Approved	22-Oct-03	Approved	19	110 McKenzie Street, DAYBORO QLD 4521
DA/10022/2002/DA/1	10235/2002/COMB/DA	MCU for Change from Future Rural Living to Park Residential & RAL 19 lots at McKenzie Street, Dayboro	29-Nov-02	Approved	22-Oct-03	Approved	19	12 Homestead Court, DAYBORO QLD 4521

**List of all DA Approvals since 01/01/2003 where Lots > 4 as at 01/09/2011 with Addresses**

Application Number	Old Application Ref	Description	Lodged	Status	Decided	Decision	#Lots	Address
DA/10022/2002/DA/1	10235/2002/COMB/DA	MCU for Change from Future Rural Living to Park Residential & RAL 19 lots at McKenzie Street, Dayboro	29-Nov-02	Approved	22-Oct-03	Approved	19	13 Homestead Court, DAYBORO QLD 4521
DA/10022/2002/DA/1	10235/2002/COMB/DA	MCU for Change from Future Rural Living to Park Residential & RAL 19 lots at McKenzie Street, Dayboro	29-Nov-02	Approved	22-Oct-03	Approved	19	14 Homestead Court, DAYBORO QLD 4521
DA/10022/2002/DA/1	10235/2002/COMB/DA	MCU for Change from Future Rural Living to Park Residential & RAL 19 lots at McKenzie Street, Dayboro	29-Nov-02	Approved	22-Oct-03	Approved	19	15 Homestead Court, DAYBORO QLD 4521
DA/10022/2002/DA/1	10235/2002/COMB/DA	MCU for Change from Future Rural Living to Park Residential & RAL 19 lots at McKenzie Street, Dayboro	29-Nov-02	Approved	22-Oct-03	Approved	19	16 Homestead Court, DAYBORO QLD 4521
DA/10022/2002/DA/1	10235/2002/COMB/DA	MCU for Change from Future Rural Living to Park Residential & RAL 19 lots at McKenzie Street, Dayboro	29-Nov-02	Approved	22-Oct-03	Approved	19	17 Homestead Court, DAYBORO QLD 4521
DA/10022/2002/DA/1	10235/2002/COMB/DA	MCU for Change from Future Rural Living to Park Residential & RAL 19 lots at McKenzie Street, Dayboro	29-Nov-02	Approved	22-Oct-03	Approved	19	18 Homestead Court, DAYBORO QLD 4521
DA/10022/2002/DA/1	10235/2002/COMB/DA	MCU for Change from Future Rural Living to Park Residential & RAL 19 lots at McKenzie Street, Dayboro	29-Nov-02	Approved	22-Oct-03	Approved	19	19 Homestead Court, DAYBORO QLD 4521
DA/10022/2002/DA/1	10235/2002/COMB/DA	MCU for Change from Future Rural Living to Park Residential & RAL 19 lots at McKenzie Street, Dayboro	29-Nov-02	Approved	22-Oct-03	Approved	19	3 Homestead Court, DAYBORO QLD 4521

**List of all DA Approvals since 01/01/2003 where Lots > 4 as at 01/09/2011 with Addresses**

<b>Application Number</b>	<b>Old Application Ref</b>	<b>Description</b>	<b>Lodged</b>	<b>Status</b>	<b>Decided</b>	<b>Decision</b>	<b>#Lots</b>	<b>Address</b>
DA/10022/2002/DA/1	10235/2002/COMB/DA	MCU for Change from Future Rural Living to Park Residential & RAL 19 lots at McKenzie Street, Dayboro	29-Nov-02	Approved	22-Oct-03	Approved	19	4 Homestead Court, DAYBORO QLD 4521
DA/10022/2002/DA/1	10235/2002/COMB/DA	MCU for Change from Future Rural Living to Park Residential & RAL 19 lots at McKenzie Street, Dayboro	29-Nov-02	Approved	22-Oct-03	Approved	19	5 Homestead Court, DAYBORO QLD 4521
DA/10022/2002/DA/1	10235/2002/COMB/DA	MCU for Change from Future Rural Living to Park Residential & RAL 19 lots at McKenzie Street, Dayboro	29-Nov-02	Approved	22-Oct-03	Approved	19	6 Homestead Court, DAYBORO QLD 4521
DA/10022/2002/DA/1	10235/2002/COMB/DA	MCU for Change from Future Rural Living to Park Residential & RAL 19 lots at McKenzie Street, Dayboro	29-Nov-02	Approved	22-Oct-03	Approved	19	7 Homestead Court, DAYBORO QLD 4521
DA/10022/2002/DA/1	10235/2002/COMB/DA	MCU for Change from Future Rural Living to Park Residential & RAL 19 lots at McKenzie Street, Dayboro	29-Nov-02	Approved	22-Oct-03	Approved	19	8 Homestead Court, DAYBORO QLD 4521
DA/10022/2002/DA/1	10235/2002/COMB/DA	MCU for Change from Future Rural Living to Park Residential & RAL 19 lots at McKenzie Street, Dayboro	29-Nov-02	Approved	22-Oct-03	Approved	19	9 Homestead Court, DAYBORO QLD 4521
DA/10022/2002/DA/1	10235/2002/COMB/DA	MCU for Change from Future Rural Living to Park Residential & RAL 19 lots at McKenzie Street, Dayboro	29-Nov-02	Approved	22-Oct-03	Approved	19	Lot 2 McKenzie Street DAYBORO QLD 4521

**List of all DA Approvals since 01/01/2003 where Lots > 4 as at 01/09/2011 with Addresses**

<b>Application Number</b>	<b>Old Application Ref</b>	<b>Description</b>	<b>Lodged</b>	<b>Status</b>	<b>Decided</b>	<b>Decision</b>	<b>#Lots</b>	<b>Address</b>
DA/10022/2002/DA/1	10235/2002/COMB/DA	MCU for Change from Future Rural Living to Park Residential & RAL 19 lots at McKenzie Street, Dayboro	29-Nov-02	Approved	22-Oct-03	Approved	19	McKenzie Street Park/For Town Planning Purposes 86 McKenzie Street, DAYBORO QLD 4521
DA/10026/2002/DA/1	10236/2002/COMB/DA	COMBINED MATERIAL CHANGE OF USE AND RECONFIGURING A LOT APPLICATION AT MT BRISBANE ROAD, MT PLEASANT FOR MR & MRS FRENCH	29-Nov-02	Approved	12-Aug-03	Approved	10	145 Mt Brisbane Road, MOUNT PLEASANT QLD 4521
DA/10026/2002/DA/1	10236/2002/COMB/DA	COMBINED MATERIAL CHANGE OF USE AND RECONFIGURING A LOT APPLICATION AT MT BRISBANE ROAD, MT PLEASANT FOR MR & MRS FRENCH	29-Nov-02	Approved	12-Aug-03	Approved	10	147 Mt Brisbane Road, MOUNT PLEASANT QLD 4521
DA/10026/2002/DA/1	10236/2002/COMB/DA	COMBINED MATERIAL CHANGE OF USE AND RECONFIGURING A LOT APPLICATION AT MT BRISBANE ROAD, MT PLEASANT FOR MR & MRS FRENCH	29-Nov-02	Approved	12-Aug-03	Approved	10	149 Mt Brisbane Road, MOUNT PLEASANT QLD 4521

**List of all DA Approvals since 01/01/2003 where Lots > 4 as at 01/09/2011 with Addresses**

Application Number	Old Application Ref	Description	Lodged	Status	Decided	Decision	#Lots	Address
DA/10026/2002/DA/1	10236/2002/COMB/DA	COMBINED MATERIAL CHANGE OF USE AND RECONFIGURING A LOT APPLICATION AT MT BRISBANE ROAD, MT PLEASANT FOR MR & MRS FRENCH	29-Nov-02	Approved	12-Aug-03	Approved	10	175 Mt Brisbane Road, MOUNT PLEASANT QLD 4521
DA/10026/2002/DA/1	10236/2002/COMB/DA	COMBINED MATERIAL CHANGE OF USE AND RECONFIGURING A LOT APPLICATION AT MT BRISBANE ROAD, MT PLEASANT FOR MR & MRS FRENCH	29-Nov-02	Approved	12-Aug-03	Approved	10	177 Mt Brisbane Road, MOUNT PLEASANT QLD 4521
DA/10026/2002/DA/1	10236/2002/COMB/DA	COMBINED MATERIAL CHANGE OF USE AND RECONFIGURING A LOT APPLICATION AT MT BRISBANE ROAD, MT PLEASANT FOR MR & MRS FRENCH	29-Nov-02	Approved	12-Aug-03	Approved	10	179 Mt Brisbane Road, MOUNT PLEASANT QLD 4521
DA/10026/2002/DA/1	10236/2002/COMB/DA	COMBINED MATERIAL CHANGE OF USE AND RECONFIGURING A LOT APPLICATION AT MT BRISBANE ROAD, MT PLEASANT FOR MR & MRS FRENCH	29-Nov-02	Approved	12-Aug-03	Approved	10	181 Mt Brisbane Road, MOUNT PLEASANT QLD 4521

**List of all DA Approvals since 01/01/2003 where Lots > 4 as at 01/09/2011 with Addresses**

Application Number	Old Application Ref	Description	Lodged	Status	Decided	Decision	#Lots	Address
DA/10026/2002/DA/1	10236/2002/COMB/DA	COMBINED MATERIAL CHANGE OF USE AND RECONFIGURING A LOT APPLICATION AT MT BRISBANE ROAD, MT PLEASANT FOR MR & MRS FRENCH	29-Nov-02	Approved	12-Aug-03	Approved	10	193 Mt Brisbane Road, MOUNT PLEASANT QLD 4521
DA/10026/2002/DA/1	10236/2002/COMB/DA	COMBINED MATERIAL CHANGE OF USE AND RECONFIGURING A LOT APPLICATION AT MT BRISBANE ROAD, MT PLEASANT FOR MR & MRS FRENCH	29-Nov-02	Approved	12-Aug-03	Approved	10	199 Mt Brisbane Road, MOUNT PLEASANT QLD 4521
DA/10026/2002/DA/1	10236/2002/COMB/DA	COMBINED MATERIAL CHANGE OF USE AND RECONFIGURING A LOT APPLICATION AT MT BRISBANE ROAD, MT PLEASANT FOR MR & MRS FRENCH	29-Nov-02	Approved	12-Aug-03	Approved	10	201 Mt Brisbane Road, MOUNT PLEASANT QLD 4521
DA/10026/2002/DA/1	10236/2002/COMB/DA	COMBINED MATERIAL CHANGE OF USE AND RECONFIGURING A LOT APPLICATION AT MT BRISBANE ROAD, MT PLEASANT FOR MR & MRS FRENCH	29-Nov-02	Approved	12-Aug-03	Approved	10	203 Mt Brisbane Road, MOUNT PLEASANT QLD 4521

**List of all DA Approvals since 01/01/2003 where Lots > 4 as at 01/09/2011 with Addresses**

Application Number	Old Application Ref	Description	Lodged	Status	Decided	Decision	#Lots	Address
DA/10026/2002/DA/1	10236/2002/COMB/DA	COMBINED MATERIAL CHANGE OF USE AND RECONFIGURING A LOT APPLICATION AT MT BRISBANE ROAD, MT PLEASANT FOR MR & MRS FRENCH	29-Nov-02	Approved	12-Aug-03	Approved	10	211 Mt Brisbane Road, MOUNT PLEASANT QLD 4521
DA/10026/2002/DA/1	10236/2002/COMB/DA	COMBINED MATERIAL CHANGE OF USE AND RECONFIGURING A LOT APPLICATION AT MT BRISBANE ROAD, MT PLEASANT FOR MR & MRS FRENCH	29-Nov-02	Approved	12-Aug-03	Approved	10	Lot 3 Mt Brisbane Road MOUNT PLEASANT QLD 4521
DA/10026/2002/DA/1	10236/2002/COMB/DA	COMBINED MATERIAL CHANGE OF USE AND RECONFIGURING A LOT APPLICATION AT MT BRISBANE ROAD, MT PLEASANT FOR MR & MRS FRENCH	29-Nov-02	Approved	12-Aug-03	Approved	10	Lot 8 Mt Brisbane Road MOUNT PLEASANT QLD 4521
DA/3575/2002/DA/5	10083/2002/COMB/DA	DEVELOPMENT APPLICATION FOR COMBINED MATERIAL CHANGE OF USE FROM RESIDENTIAL A & FUTURE URBAN TO BE SUBDIVIDED INTO 74 LOTS AT PINEAPPLE RIDGE ESTATE MURRUMBA DOWNS	26-Jun-02	Approved	03-Mar-04	Approved	74	1 Denis Street, MURRUMBA DOWNS QLD 4503



**List of all DA Approvals since 01/01/2003 where Lots > 4 as at 01/09/2011 with Addresses**

Application Number	Old Application Ref	Description	Lodged	Status	Decided	Decision	#Lots	Address
DA/3575/2002/DA/5	10083/2002/COMB/DA	DEVELOPMENT APPLICATION FOR COMBINED MATERIAL CHANGE OF USE FROM RESIDENTIAL A & FUTURE URBAN TO BE SUBDIVIDED INTO 74 LOTS AT PINEAPPLE RIDGE ESTATE MURRUMBA DOWNS	26-Jun-02	Approved	03-Mar-04	Approved	74	10 Denis Street, MURRUMBA DOWNS QLD 4503
DA/3575/2002/DA/5	10083/2002/COMB/DA	DEVELOPMENT APPLICATION FOR COMBINED MATERIAL CHANGE OF USE FROM RESIDENTIAL A & FUTURE URBAN TO BE SUBDIVIDED INTO 74 LOTS AT PINEAPPLE RIDGE ESTATE MURRUMBA DOWNS	26-Jun-02	Approved	03-Mar-04	Approved	74	10 Orla Court, MURRUMBA DOWNS QLD 4503
DA/3575/2002/DA/5	10083/2002/COMB/DA	DEVELOPMENT APPLICATION FOR COMBINED MATERIAL CHANGE OF USE FROM RESIDENTIAL A & FUTURE URBAN TO BE SUBDIVIDED INTO 74 LOTS AT PINEAPPLE RIDGE ESTATE MURRUMBA DOWNS	26-Jun-02	Approved	03-Mar-04	Approved	74	106-114 Brays Road, MURRUMBA DOWNS QLD 4503
DA/3575/2002/DA/5	10083/2002/COMB/DA	DEVELOPMENT APPLICATION FOR COMBINED MATERIAL CHANGE OF USE FROM RESIDENTIAL A & FUTURE URBAN TO BE SUBDIVIDED INTO 74 LOTS AT PINEAPPLE RIDGE ESTATE MURRUMBA DOWNS	26-Jun-02	Approved	03-Mar-04	Approved	74	11 Denis Street, MURRUMBA DOWNS QLD 4503

**List of all DA Approvals since 01/01/2003 where Lots > 4 as at 01/09/2011 with Addresses**

Application Number	Old Application Ref	Description	Lodged	Status	Decided	Decision	#Lots	Address
DA/3575/2002/DA/5	10083/2002/COMB/DA	DEVELOPMENT APPLICATION FOR COMBINED MATERIAL CHANGE OF USE FROM RESIDENTIAL A & FUTURE URBAN TO BE SUBDIVIDED INTO 74 LOTS AT PINEAPPLE RIDGE ESTATE MURRUMBA DOWNS	26-Jun-02	Approved	03-Mar-04	Approved	74	12 Denis Street, MURRUMBA DOWNS QLD 4503
DA/3575/2002/DA/5	10083/2002/COMB/DA	DEVELOPMENT APPLICATION FOR COMBINED MATERIAL CHANGE OF USE FROM RESIDENTIAL A & FUTURE URBAN TO BE SUBDIVIDED INTO 74 LOTS AT PINEAPPLE RIDGE ESTATE MURRUMBA DOWNS	26-Jun-02	Approved	03-Mar-04	Approved	74	12 Orla Court, MURRUMBA DOWNS QLD 4503
DA/3575/2002/DA/5	10083/2002/COMB/DA	DEVELOPMENT APPLICATION FOR COMBINED MATERIAL CHANGE OF USE FROM RESIDENTIAL A & FUTURE URBAN TO BE SUBDIVIDED INTO 74 LOTS AT PINEAPPLE RIDGE ESTATE MURRUMBA DOWNS	26-Jun-02	Approved	03-Mar-04	Approved	74	14 Denis Street, MURRUMBA DOWNS QLD 4503
DA/3575/2002/DA/5	10083/2002/COMB/DA	DEVELOPMENT APPLICATION FOR COMBINED MATERIAL CHANGE OF USE FROM RESIDENTIAL A & FUTURE URBAN TO BE SUBDIVIDED INTO 74 LOTS AT PINEAPPLE RIDGE ESTATE MURRUMBA DOWNS	26-Jun-02	Approved	03-Mar-04	Approved	74	15 Denis Street, MURRUMBA DOWNS QLD 4503

**List of all DA Approvals since 01/01/2003 where Lots > 4 as at 01/09/2011 with Addresses**

Application Number	Old Application Ref	Description	Lodged	Status	Decided	Decision	#Lots	Address
DA/3575/2002/DA/5	10083/2002/COMB/DA	DEVELOPMENT APPLICATION FOR COMBINED MATERIAL CHANGE OF USE FROM RESIDENTIAL A & FUTURE URBAN TO BE SUBDIVIDED INTO 74 LOTS AT PINEAPPLE RIDGE ESTATE MURRUMBA DOWNS	26-Jun-02	Approved	03-Mar-04	Approved	74	17 Twin Lakes Drive, MURRUMBA DOWNS QLD 4503
DA/3575/2002/DA/5	10083/2002/COMB/DA	DEVELOPMENT APPLICATION FOR COMBINED MATERIAL CHANGE OF USE FROM RESIDENTIAL A & FUTURE URBAN TO BE SUBDIVIDED INTO 74 LOTS AT PINEAPPLE RIDGE ESTATE MURRUMBA DOWNS	26-Jun-02	Approved	03-Mar-04	Approved	74	19 Twin Lakes Drive, MURRUMBA DOWNS QLD 4503
DA/3575/2002/DA/5	10083/2002/COMB/DA	DEVELOPMENT APPLICATION FOR COMBINED MATERIAL CHANGE OF USE FROM RESIDENTIAL A & FUTURE URBAN TO BE SUBDIVIDED INTO 74 LOTS AT PINEAPPLE RIDGE ESTATE MURRUMBA DOWNS	26-Jun-02	Approved	03-Mar-04	Approved	74	2 Denis Street, MURRUMBA DOWNS QLD 4503
DA/3575/2002/DA/5	10083/2002/COMB/DA	DEVELOPMENT APPLICATION FOR COMBINED MATERIAL CHANGE OF USE FROM RESIDENTIAL A & FUTURE URBAN TO BE SUBDIVIDED INTO 74 LOTS AT PINEAPPLE RIDGE ESTATE MURRUMBA DOWNS	26-Jun-02	Approved	03-Mar-04	Approved	74	2 Orla Court, MURRUMBA DOWNS QLD 4503

**List of all DA Approvals since 01/01/2003 where Lots > 4 as at 01/09/2011 with Addresses**

Application Number	Old Application Ref	Description	Lodged	Status	Decided	Decision	#Lots	Address
DA/3575/2002/DA/5	10083/2002/COMB/DA	DEVELOPMENT APPLICATION FOR COMBINED MATERIAL CHANGE OF USE FROM RESIDENTIAL A & FUTURE URBAN TO BE SUBDIVIDED INTO 74 LOTS AT PINEAPPLE RIDGE ESTATE MURRUMBA DOWNS	26-Jun-02	Approved	03-Mar-04	Approved	74	27 Oisin Street, MURRUMBA DOWNS QLD 4503
DA/3575/2002/DA/5	10083/2002/COMB/DA	DEVELOPMENT APPLICATION FOR COMBINED MATERIAL CHANGE OF USE FROM RESIDENTIAL A & FUTURE URBAN TO BE SUBDIVIDED INTO 74 LOTS AT PINEAPPLE RIDGE ESTATE MURRUMBA DOWNS	26-Jun-02	Approved	03-Mar-04	Approved	74	27 Twin Lakes Drive, MURRUMBA DOWNS QLD 4503
DA/3575/2002/DA/5	10083/2002/COMB/DA	DEVELOPMENT APPLICATION FOR COMBINED MATERIAL CHANGE OF USE FROM RESIDENTIAL A & FUTURE URBAN TO BE SUBDIVIDED INTO 74 LOTS AT PINEAPPLE RIDGE ESTATE MURRUMBA DOWNS	26-Jun-02	Approved	03-Mar-04	Approved	74	29 Oisin Street, MURRUMBA DOWNS QLD 4503
DA/3575/2002/DA/5	10083/2002/COMB/DA	DEVELOPMENT APPLICATION FOR COMBINED MATERIAL CHANGE OF USE FROM RESIDENTIAL A & FUTURE URBAN TO BE SUBDIVIDED INTO 74 LOTS AT PINEAPPLE RIDGE ESTATE MURRUMBA DOWNS	26-Jun-02	Approved	03-Mar-04	Approved	74	29 Twin Lakes Drive, MURRUMBA DOWNS QLD 4503

**List of all DA Approvals since 01/01/2003 where Lots > 4 as at 01/09/2011 with Addresses**

Application Number	Old Application Ref	Description	Lodged	Status	Decided	Decision	#Lots	Address
DA/3575/2002/DA/5	10083/2002/COMB/DA	DEVELOPMENT APPLICATION FOR COMBINED MATERIAL CHANGE OF USE FROM RESIDENTIAL A & FUTURE URBAN TO BE SUBDIVIDED INTO 74 LOTS AT PINEAPPLE RIDGE ESTATE MURRUMBA DOWNS	26-Jun-02	Approved	03-Mar-04	Approved	74	3 Denis Street, MURRUMBA DOWNS QLD 4503
DA/3575/2002/DA/5	10083/2002/COMB/DA	DEVELOPMENT APPLICATION FOR COMBINED MATERIAL CHANGE OF USE FROM RESIDENTIAL A & FUTURE URBAN TO BE SUBDIVIDED INTO 74 LOTS AT PINEAPPLE RIDGE ESTATE MURRUMBA DOWNS	26-Jun-02	Approved	03-Mar-04	Approved	74	30 Twin Lakes Drive, MURRUMBA DOWNS QLD 4503
DA/3575/2002/DA/5	10083/2002/COMB/DA	DEVELOPMENT APPLICATION FOR COMBINED MATERIAL CHANGE OF USE FROM RESIDENTIAL A & FUTURE URBAN TO BE SUBDIVIDED INTO 74 LOTS AT PINEAPPLE RIDGE ESTATE MURRUMBA DOWNS	26-Jun-02	Approved	03-Mar-04	Approved	74	31 Oisin Street, MURRUMBA DOWNS QLD 4503
DA/3575/2002/DA/5	10083/2002/COMB/DA	DEVELOPMENT APPLICATION FOR COMBINED MATERIAL CHANGE OF USE FROM RESIDENTIAL A & FUTURE URBAN TO BE SUBDIVIDED INTO 74 LOTS AT PINEAPPLE RIDGE ESTATE MURRUMBA DOWNS	26-Jun-02	Approved	03-Mar-04	Approved	74	31 Twin Lakes Drive, MURRUMBA DOWNS QLD 4503

**List of all DA Approvals since 01/01/2003 where Lots > 4 as at 01/09/2011 with Addresses**

Application Number	Old Application Ref	Description	Lodged	Status	Decided	Decision	#Lots	Address
DA/3575/2002/DA/5	10083/2002/COMB/DA	DEVELOPMENT APPLICATION FOR COMBINED MATERIAL CHANGE OF USE FROM RESIDENTIAL A & FUTURE URBAN TO BE SUBDIVIDED INTO 74 LOTS AT PINEAPPLE RIDGE ESTATE MURRUMBA DOWNS	26-Jun-02	Approved	03-Mar-04	Approved	74	32 Twin Lakes Drive, MURRUMBA DOWNS QLD 4503
DA/3575/2002/DA/5	10083/2002/COMB/DA	DEVELOPMENT APPLICATION FOR COMBINED MATERIAL CHANGE OF USE FROM RESIDENTIAL A & FUTURE URBAN TO BE SUBDIVIDED INTO 74 LOTS AT PINEAPPLE RIDGE ESTATE MURRUMBA DOWNS	26-Jun-02	Approved	03-Mar-04	Approved	74	33 Oisin Street, MURRUMBA DOWNS QLD 4503
DA/3575/2002/DA/5	10083/2002/COMB/DA	DEVELOPMENT APPLICATION FOR COMBINED MATERIAL CHANGE OF USE FROM RESIDENTIAL A & FUTURE URBAN TO BE SUBDIVIDED INTO 74 LOTS AT PINEAPPLE RIDGE ESTATE MURRUMBA DOWNS	26-Jun-02	Approved	03-Mar-04	Approved	74	34 Twin Lakes Drive, MURRUMBA DOWNS QLD 4503
DA/3575/2002/DA/5	10083/2002/COMB/DA	DEVELOPMENT APPLICATION FOR COMBINED MATERIAL CHANGE OF USE FROM RESIDENTIAL A & FUTURE URBAN TO BE SUBDIVIDED INTO 74 LOTS AT PINEAPPLE RIDGE ESTATE MURRUMBA DOWNS	26-Jun-02	Approved	03-Mar-04	Approved	74	35 Oisin Street, MURRUMBA DOWNS QLD 4503

**List of all DA Approvals since 01/01/2003 where Lots > 4 as at 01/09/2011 with Addresses**

Application Number	Old Application Ref	Description	Lodged	Status	Decided	Decision	#Lots	Address
DA/3575/2002/DA/5	10083/2002/COMB/DA	DEVELOPMENT APPLICATION FOR COMBINED MATERIAL CHANGE OF USE FROM RESIDENTIAL A & FUTURE URBAN TO BE SUBDIVIDED INTO 74 LOTS AT PINEAPPLE RIDGE ESTATE MURRUMBA DOWNS	26-Jun-02	Approved	03-Mar-04	Approved	74	35 Wellington Road, MURRUMBA DOWNS QLD 4503
DA/3575/2002/DA/5	10083/2002/COMB/DA	DEVELOPMENT APPLICATION FOR COMBINED MATERIAL CHANGE OF USE FROM RESIDENTIAL A & FUTURE URBAN TO BE SUBDIVIDED INTO 74 LOTS AT PINEAPPLE RIDGE ESTATE MURRUMBA DOWNS	26-Jun-02	Approved	03-Mar-04	Approved	74	36 Twin Lakes Drive, MURRUMBA DOWNS QLD 4503
DA/3575/2002/DA/5	10083/2002/COMB/DA	DEVELOPMENT APPLICATION FOR COMBINED MATERIAL CHANGE OF USE FROM RESIDENTIAL A & FUTURE URBAN TO BE SUBDIVIDED INTO 74 LOTS AT PINEAPPLE RIDGE ESTATE MURRUMBA DOWNS	26-Jun-02	Approved	03-Mar-04	Approved	74	37 Oisin Street, MURRUMBA DOWNS QLD 4503
DA/3575/2002/DA/5	10083/2002/COMB/DA	DEVELOPMENT APPLICATION FOR COMBINED MATERIAL CHANGE OF USE FROM RESIDENTIAL A & FUTURE URBAN TO BE SUBDIVIDED INTO 74 LOTS AT PINEAPPLE RIDGE ESTATE MURRUMBA DOWNS	26-Jun-02	Approved	03-Mar-04	Approved	74	38 Oisin Street, MURRUMBA DOWNS QLD 4503

**List of all DA Approvals since 01/01/2003 where Lots > 4 as at 01/09/2011 with Addresses**

Application Number	Old Application Ref	Description	Lodged	Status	Decided	Decision	#Lots	Address
DA/3575/2002/DA/5	10083/2002/COMB/DA	DEVELOPMENT APPLICATION FOR COMBINED MATERIAL CHANGE OF USE FROM RESIDENTIAL A & FUTURE URBAN TO BE SUBDIVIDED INTO 74 LOTS AT PINEAPPLE RIDGE ESTATE MURRUMBA DOWNS	26-Jun-02	Approved	03-Mar-04	Approved	74	38 Twin Lakes Drive, MURRUMBA DOWNS QLD 4503
DA/3575/2002/DA/5	10083/2002/COMB/DA	DEVELOPMENT APPLICATION FOR COMBINED MATERIAL CHANGE OF USE FROM RESIDENTIAL A & FUTURE URBAN TO BE SUBDIVIDED INTO 74 LOTS AT PINEAPPLE RIDGE ESTATE MURRUMBA DOWNS	26-Jun-02	Approved	03-Mar-04	Approved	74	39 Oisin Street, MURRUMBA DOWNS QLD 4503
DA/3575/2002/DA/5	10083/2002/COMB/DA	DEVELOPMENT APPLICATION FOR COMBINED MATERIAL CHANGE OF USE FROM RESIDENTIAL A & FUTURE URBAN TO BE SUBDIVIDED INTO 74 LOTS AT PINEAPPLE RIDGE ESTATE MURRUMBA DOWNS	26-Jun-02	Approved	03-Mar-04	Approved	74	4 Denis Street, MURRUMBA DOWNS QLD 4503
DA/3575/2002/DA/5	10083/2002/COMB/DA	DEVELOPMENT APPLICATION FOR COMBINED MATERIAL CHANGE OF USE FROM RESIDENTIAL A & FUTURE URBAN TO BE SUBDIVIDED INTO 74 LOTS AT PINEAPPLE RIDGE ESTATE MURRUMBA DOWNS	26-Jun-02	Approved	03-Mar-04	Approved	74	4 Orla Court, MURRUMBA DOWNS QLD 4503



**List of all DA Approvals since 01/01/2003 where Lots > 4 as at 01/09/2011 with Addresses**

Application Number	Old Application Ref	Description	Lodged	Status	Decided	Decision	#Lots	Address
DA/3575/2002/DA/5	10083/2002/COMB/DA	DEVELOPMENT APPLICATION FOR COMBINED MATERIAL CHANGE OF USE FROM RESIDENTIAL A & FUTURE URBAN TO BE SUBDIVIDED INTO 74 LOTS AT PINEAPPLE RIDGE ESTATE MURRUMBA DOWNS	26-Jun-02	Approved	03-Mar-04	Approved	74	40 Twin Lakes Drive, MURRUMBA DOWNS QLD 4503
DA/3575/2002/DA/5	10083/2002/COMB/DA	DEVELOPMENT APPLICATION FOR COMBINED MATERIAL CHANGE OF USE FROM RESIDENTIAL A & FUTURE URBAN TO BE SUBDIVIDED INTO 74 LOTS AT PINEAPPLE RIDGE ESTATE MURRUMBA DOWNS	26-Jun-02	Approved	03-Mar-04	Approved	74	41 Oisin Street, MURRUMBA DOWNS QLD 4503
DA/3575/2002/DA/5	10083/2002/COMB/DA	DEVELOPMENT APPLICATION FOR COMBINED MATERIAL CHANGE OF USE FROM RESIDENTIAL A & FUTURE URBAN TO BE SUBDIVIDED INTO 74 LOTS AT PINEAPPLE RIDGE ESTATE MURRUMBA DOWNS	26-Jun-02	Approved	03-Mar-04	Approved	74	44 Oisin Street, MURRUMBA DOWNS QLD 4503
DA/3575/2002/DA/5	10083/2002/COMB/DA	DEVELOPMENT APPLICATION FOR COMBINED MATERIAL CHANGE OF USE FROM RESIDENTIAL A & FUTURE URBAN TO BE SUBDIVIDED INTO 74 LOTS AT PINEAPPLE RIDGE ESTATE MURRUMBA DOWNS	26-Jun-02	Approved	03-Mar-04	Approved	74	46 Oisin Street, MURRUMBA DOWNS QLD 4503

**List of all DA Approvals since 01/01/2003 where Lots > 4 as at 01/09/2011 with Addresses**

Application Number	Old Application Ref	Description	Lodged	Status	Decided	Decision	#Lots	Address
DA/3575/2002/DA/5	10083/2002/COMB/DA	DEVELOPMENT APPLICATION FOR COMBINED MATERIAL CHANGE OF USE FROM RESIDENTIAL A & FUTURE URBAN TO BE SUBDIVIDED INTO 74 LOTS AT PINEAPPLE RIDGE ESTATE MURRUMBA DOWNS	26-Jun-02	Approved	03-Mar-04	Approved	74	48 Oisin Street, MURRUMBA DOWNS QLD 4503
DA/3575/2002/DA/5	10083/2002/COMB/DA	DEVELOPMENT APPLICATION FOR COMBINED MATERIAL CHANGE OF USE FROM RESIDENTIAL A & FUTURE URBAN TO BE SUBDIVIDED INTO 74 LOTS AT PINEAPPLE RIDGE ESTATE MURRUMBA DOWNS	26-Jun-02	Approved	03-Mar-04	Approved	74	5 Denis Street, MURRUMBA DOWNS QLD 4503
DA/3575/2002/DA/5	10083/2002/COMB/DA	DEVELOPMENT APPLICATION FOR COMBINED MATERIAL CHANGE OF USE FROM RESIDENTIAL A & FUTURE URBAN TO BE SUBDIVIDED INTO 74 LOTS AT PINEAPPLE RIDGE ESTATE MURRUMBA DOWNS	26-Jun-02	Approved	03-Mar-04	Approved	74	50 Oisin Street, MURRUMBA DOWNS QLD 4503
DA/3575/2002/DA/5	10083/2002/COMB/DA	DEVELOPMENT APPLICATION FOR COMBINED MATERIAL CHANGE OF USE FROM RESIDENTIAL A & FUTURE URBAN TO BE SUBDIVIDED INTO 74 LOTS AT PINEAPPLE RIDGE ESTATE MURRUMBA DOWNS	26-Jun-02	Approved	03-Mar-04	Approved	74	6 Denis Street, MURRUMBA DOWNS QLD 4503

**List of all DA Approvals since 01/01/2003 where Lots > 4 as at 01/09/2011 with Addresses**

Application Number	Old Application Ref	Description	Lodged	Status	Decided	Decision	#Lots	Address
DA/3575/2002/DA/5	10083/2002/COMB/DA	DEVELOPMENT APPLICATION FOR COMBINED MATERIAL CHANGE OF USE FROM RESIDENTIAL A & FUTURE URBAN TO BE SUBDIVIDED INTO 74 LOTS AT PINEAPPLE RIDGE ESTATE MURRUMBA DOWNS	26-Jun-02	Approved	03-Mar-04	Approved	74	6 Orla Court, MURRUMBA DOWNS QLD 4503
DA/3575/2002/DA/5	10083/2002/COMB/DA	DEVELOPMENT APPLICATION FOR COMBINED MATERIAL CHANGE OF USE FROM RESIDENTIAL A & FUTURE URBAN TO BE SUBDIVIDED INTO 74 LOTS AT PINEAPPLE RIDGE ESTATE MURRUMBA DOWNS	26-Jun-02	Approved	03-Mar-04	Approved	74	7 Denis Street, MURRUMBA DOWNS QLD 4503
DA/3575/2002/DA/5	10083/2002/COMB/DA	DEVELOPMENT APPLICATION FOR COMBINED MATERIAL CHANGE OF USE FROM RESIDENTIAL A & FUTURE URBAN TO BE SUBDIVIDED INTO 74 LOTS AT PINEAPPLE RIDGE ESTATE MURRUMBA DOWNS	26-Jun-02	Approved	03-Mar-04	Approved	74	8 Denis Street, MURRUMBA DOWNS QLD 4503
DA/3575/2002/DA/5	10083/2002/COMB/DA	DEVELOPMENT APPLICATION FOR COMBINED MATERIAL CHANGE OF USE FROM RESIDENTIAL A & FUTURE URBAN TO BE SUBDIVIDED INTO 74 LOTS AT PINEAPPLE RIDGE ESTATE MURRUMBA DOWNS	26-Jun-02	Approved	03-Mar-04	Approved	74	8 Orla Court, MURRUMBA DOWNS QLD 4503

**List of all DA Approvals since 01/01/2003 where Lots > 4 as at 01/09/2011 with Addresses**

Application Number	Old Application Ref	Description	Lodged	Status	Decided	Decision	#Lots	Address
DA/3575/2002/DA/5	10083/2002/COMB/DA	DEVELOPMENT APPLICATION FOR COMBINED MATERIAL CHANGE OF USE FROM RESIDENTIAL A & FUTURE URBAN TO BE SUBDIVIDED INTO 74 LOTS AT PINEAPPLE RIDGE ESTATE MURRUMBA DOWNS	26-Jun-02	Approved	03-Mar-04	Approved	74	9 Denis Street, MURRUMBA DOWNS QLD 4503
DA/3575/2002/DA/5	10083/2002/COMB/DA	DEVELOPMENT APPLICATION FOR COMBINED MATERIAL CHANGE OF USE FROM RESIDENTIAL A & FUTURE URBAN TO BE SUBDIVIDED INTO 74 LOTS AT PINEAPPLE RIDGE ESTATE MURRUMBA DOWNS	26-Jun-02	Approved	03-Mar-04	Approved	74	90-104 Brays Road, MURRUMBA DOWNS QLD 4503
DA/3575/2002/DA/5	10083/2002/COMB/DA	DEVELOPMENT APPLICATION FOR COMBINED MATERIAL CHANGE OF USE FROM RESIDENTIAL A & FUTURE URBAN TO BE SUBDIVIDED INTO 74 LOTS AT PINEAPPLE RIDGE ESTATE MURRUMBA DOWNS	26-Jun-02	Approved	03-Mar-04	Approved	74	90-114 Brays Road, MURRUMBA DOWNS QLD 4503
DA/3575/2002/DA/5	10083/2002/COMB/DA	DEVELOPMENT APPLICATION FOR COMBINED MATERIAL CHANGE OF USE FROM RESIDENTIAL A & FUTURE URBAN TO BE SUBDIVIDED INTO 74 LOTS AT PINEAPPLE RIDGE ESTATE MURRUMBA DOWNS	26-Jun-02	Approved	03-Mar-04	Approved	74	Lot 101 Twin Lakes Drive MURRUMBA DOWNS QLD 4503

**List of all DA Approvals since 01/01/2003 where Lots > 4 as at 01/09/2011 with Addresses**

Application Number	Old Application Ref	Description	Lodged	Status	Decided	Decision	#Lots	Address
DA/3575/2002/DA/5	10083/2002/COMB/DA	DEVELOPMENT APPLICATION FOR COMBINED MATERIAL CHANGE OF USE FROM RESIDENTIAL A & FUTURE URBAN TO BE SUBDIVIDED INTO 74 LOTS AT PINEAPPLE RIDGE ESTATE MURRUMBA DOWNS	26-Jun-02	Approved	03-Mar-04	Approved	74	Lot 102 Twin Lakes DriveMURRUMBA DOWNS QLD 4503
DA/3575/2002/DA/5	10083/2002/COMB/DA	DEVELOPMENT APPLICATION FOR COMBINED MATERIAL CHANGE OF USE FROM RESIDENTIAL A & FUTURE URBAN TO BE SUBDIVIDED INTO 74 LOTS AT PINEAPPLE RIDGE ESTATE MURRUMBA DOWNS	26-Jun-02	Approved	03-Mar-04	Approved	74	Lot 2 Wellington RoadMURRUMBA DOWNS QLD 4503
DA/4012/2002/DA/4	10119/2002/COMB/DA	COMBINED MATERIAL CHANGE OF USE & RECONFIGURING A LOT APPLICATION AT ANN STREET & THOMPSON ROAD, KALLANGUR (LOT 6 ON RP836571 & BAL LOT 2 ON RP864109)	05-Jul-02	Approved	29-Apr-03	Approved	70	1 Camryn Court, KALLANGUR QLD 4503
DA/4012/2002/DA/4	10119/2002/COMB/DA	COMBINED MATERIAL CHANGE OF USE & RECONFIGURING A LOT APPLICATION AT ANN STREET & THOMPSON ROAD, KALLANGUR (LOT 6 ON RP836571 & BAL LOT 2 ON RP864109)	05-Jul-02	Approved	29-Apr-03	Approved	70	1 Peta Street, KALLANGUR QLD 4503

**List of all DA Approvals since 01/01/2003 where Lots > 4 as at 01/09/2011 with Addresses**

Application Number	Old Application Ref	Description	Lodged	Status	Decided	Decision	#Lots	Address
DA/4012/2002/DA/4	10119/2002/COMB/DA	COMBINED MATERIAL CHANGE OF USE & RECONFIGURING A LOT APPLICATION AT ANN STREET & THOMPSON ROAD, KALLANGUR (LOT 6 ON RP836571 & BAL LOT 2 ON RP864109)	05-Jul-02	Approved	29-Apr-03	Approved	70	1 Tylah Street, KALLANGUR QLD 4503
DA/4012/2002/DA/4	10119/2002/COMB/DA	COMBINED MATERIAL CHANGE OF USE & RECONFIGURING A LOT APPLICATION AT ANN STREET & THOMPSON ROAD, KALLANGUR (LOT 6 ON RP836571 & BAL LOT 2 ON RP864109)	05-Jul-02	Approved	29-Apr-03	Approved	70	10 Camryn Court, KALLANGUR QLD 4503
DA/4012/2002/DA/4	10119/2002/COMB/DA	COMBINED MATERIAL CHANGE OF USE & RECONFIGURING A LOT APPLICATION AT ANN STREET & THOMPSON ROAD, KALLANGUR (LOT 6 ON RP836571 & BAL LOT 2 ON RP864109)	05-Jul-02	Approved	29-Apr-03	Approved	70	10 Kyah Close, KALLANGUR QLD 4503
DA/4012/2002/DA/4	10119/2002/COMB/DA	COMBINED MATERIAL CHANGE OF USE & RECONFIGURING A LOT APPLICATION AT ANN STREET & THOMPSON ROAD, KALLANGUR (LOT 6 ON RP836571 & BAL LOT 2 ON RP864109)	05-Jul-02	Approved	29-Apr-03	Approved	70	10 Tylah Street, KALLANGUR QLD 4503

**List of all DA Approvals since 01/01/2003 where Lots > 4 as at 01/09/2011 with Addresses**

Application Number	Old Application Ref	Description	Lodged	Status	Decided	Decision	#Lots	Address
DA/4012/2002/DA/4	10119/2002/COMB/DA	COMBINED MATERIAL CHANGE OF USE & RECONFIGURING A LOT APPLICATION AT ANN STREET & THOMPSON ROAD, KALLANGUR (LOT 6 ON RP836571 & BAL LOT 2 ON RP864109)	05-Jul-02	Approved	29-Apr-03	Approved	70	11 Camryn Court, KALLANGUR QLD 4503
DA/4012/2002/DA/4	10119/2002/COMB/DA	COMBINED MATERIAL CHANGE OF USE & RECONFIGURING A LOT APPLICATION AT ANN STREET & THOMPSON ROAD, KALLANGUR (LOT 6 ON RP836571 & BAL LOT 2 ON RP864109)	05-Jul-02	Approved	29-Apr-03	Approved	70	11 Kyah Close, KALLANGUR QLD 4503
DA/4012/2002/DA/4	10119/2002/COMB/DA	COMBINED MATERIAL CHANGE OF USE & RECONFIGURING A LOT APPLICATION AT ANN STREET & THOMPSON ROAD, KALLANGUR (LOT 6 ON RP836571 & BAL LOT 2 ON RP864109)	05-Jul-02	Approved	29-Apr-03	Approved	70	11 Tylah Street, KALLANGUR QLD 4503
DA/4012/2002/DA/4	10119/2002/COMB/DA	COMBINED MATERIAL CHANGE OF USE & RECONFIGURING A LOT APPLICATION AT ANN STREET & THOMPSON ROAD, KALLANGUR (LOT 6 ON RP836571 & BAL LOT 2 ON RP864109)	05-Jul-02	Approved	29-Apr-03	Approved	70	12 Kyah Close, KALLANGUR QLD 4503

**List of all DA Approvals since 01/01/2003 where Lots > 4 as at 01/09/2011 with Addresses**

Application Number	Old Application Ref	Description	Lodged	Status	Decided	Decision	#Lots	Address
DA/4012/2002/DA/4	10119/2002/COMB/DA	COMBINED MATERIAL CHANGE OF USE & RECONFIGURING A LOT APPLICATION AT ANN STREET & THOMPSON ROAD, KALLANGUR (LOT 6 ON RP836571 & BAL LOT 2 ON RP864109)	05-Jul-02	Approved	29-Apr-03	Approved	70	12 Tylah Street, KALLANGUR QLD 4503
DA/4012/2002/DA/4	10119/2002/COMB/DA	COMBINED MATERIAL CHANGE OF USE & RECONFIGURING A LOT APPLICATION AT ANN STREET & THOMPSON ROAD, KALLANGUR (LOT 6 ON RP836571 & BAL LOT 2 ON RP864109)	05-Jul-02	Approved	29-Apr-03	Approved	70	14 Kyah Close, KALLANGUR QLD 4503
DA/4012/2002/DA/4	10119/2002/COMB/DA	COMBINED MATERIAL CHANGE OF USE & RECONFIGURING A LOT APPLICATION AT ANN STREET & THOMPSON ROAD, KALLANGUR (LOT 6 ON RP836571 & BAL LOT 2 ON RP864109)	05-Jul-02	Approved	29-Apr-03	Approved	70	14 Tylah Street, KALLANGUR QLD 4503
DA/4012/2002/DA/4	10119/2002/COMB/DA	COMBINED MATERIAL CHANGE OF USE & RECONFIGURING A LOT APPLICATION AT ANN STREET & THOMPSON ROAD, KALLANGUR (LOT 6 ON RP836571 & BAL LOT 2 ON RP864109)	05-Jul-02	Approved	29-Apr-03	Approved	70	148 Ann Street, KALLANGUR QLD 4503



**List of all DA Approvals since 01/01/2003 where Lots > 4 as at 01/09/2011 with Addresses**

Application Number	Old Application Ref	Description	Lodged	Status	Decided	Decision	#Lots	Address
DA/4012/2002/DA/4	10119/2002/COMB/DA	COMBINED MATERIAL CHANGE OF USE & RECONFIGURING A LOT APPLICATION AT ANN STREET & THOMPSON ROAD, KALLANGUR (LOT 6 ON RP836571 & BAL LOT 2 ON RP864109)	05-Jul-02	Approved	29-Apr-03	Approved	70	15 Kyah Close, KALLANGUR QLD 4503
DA/4012/2002/DA/4	10119/2002/COMB/DA	COMBINED MATERIAL CHANGE OF USE & RECONFIGURING A LOT APPLICATION AT ANN STREET & THOMPSON ROAD, KALLANGUR (LOT 6 ON RP836571 & BAL LOT 2 ON RP864109)	05-Jul-02	Approved	29-Apr-03	Approved	70	15 Tylah Street, KALLANGUR QLD 4503
DA/4012/2002/DA/4	10119/2002/COMB/DA	COMBINED MATERIAL CHANGE OF USE & RECONFIGURING A LOT APPLICATION AT ANN STREET & THOMPSON ROAD, KALLANGUR (LOT 6 ON RP836571 & BAL LOT 2 ON RP864109)	05-Jul-02	Approved	29-Apr-03	Approved	70	16 Tylah Street, KALLANGUR QLD 4503
DA/4012/2002/DA/4	10119/2002/COMB/DA	COMBINED MATERIAL CHANGE OF USE & RECONFIGURING A LOT APPLICATION AT ANN STREET & THOMPSON ROAD, KALLANGUR (LOT 6 ON RP836571 & BAL LOT 2 ON RP864109)	05-Jul-02	Approved	29-Apr-03	Approved	70	17 Kyah Close, KALLANGUR QLD 4503

**List of all DA Approvals since 01/01/2003 where Lots > 4 as at 01/09/2011 with Addresses**

Application Number	Old Application Ref	Description	Lodged	Status	Decided	Decision	#Lots	Address
DA/4012/2002/DA/4	10119/2002/COMB/DA	COMBINED MATERIAL CHANGE OF USE & RECONFIGURING A LOT APPLICATION AT ANN STREET & THOMPSON ROAD, KALLANGUR (LOT 6 ON RP836571 & BAL LOT 2 ON RP864109)	05-Jul-02	Approved	29-Apr-03	Approved	70	17 Tylah Street, KALLANGUR QLD 4503
DA/4012/2002/DA/4	10119/2002/COMB/DA	COMBINED MATERIAL CHANGE OF USE & RECONFIGURING A LOT APPLICATION AT ANN STREET & THOMPSON ROAD, KALLANGUR (LOT 6 ON RP836571 & BAL LOT 2 ON RP864109)	05-Jul-02	Approved	29-Apr-03	Approved	70	19 Kyah Close, KALLANGUR QLD 4503
DA/4012/2002/DA/4	10119/2002/COMB/DA	COMBINED MATERIAL CHANGE OF USE & RECONFIGURING A LOT APPLICATION AT ANN STREET & THOMPSON ROAD, KALLANGUR (LOT 6 ON RP836571 & BAL LOT 2 ON RP864109)	05-Jul-02	Approved	29-Apr-03	Approved	70	2 Camryn Court, KALLANGUR QLD 4503
DA/4012/2002/DA/4	10119/2002/COMB/DA	COMBINED MATERIAL CHANGE OF USE & RECONFIGURING A LOT APPLICATION AT ANN STREET & THOMPSON ROAD, KALLANGUR (LOT 6 ON RP836571 & BAL LOT 2 ON RP864109)	05-Jul-02	Approved	29-Apr-03	Approved	70	2 Kyah Close, KALLANGUR QLD 4503

**List of all DA Approvals since 01/01/2003 where Lots > 4 as at 01/09/2011 with Addresses**

Application Number	Old Application Ref	Description	Lodged	Status	Decided	Decision	#Lots	Address
DA/4012/2002/DA/4	10119/2002/COMB/DA	COMBINED MATERIAL CHANGE OF USE & RECONFIGURING A LOT APPLICATION AT ANN STREET & THOMPSON ROAD, KALLANGUR (LOT 6 ON RP836571 & BAL LOT 2 ON RP864109)	05-Jul-02	Approved	29-Apr-03	Approved	70	2 Peta Street, KALLANGUR QLD 4503
DA/4012/2002/DA/4	10119/2002/COMB/DA	COMBINED MATERIAL CHANGE OF USE & RECONFIGURING A LOT APPLICATION AT ANN STREET & THOMPSON ROAD, KALLANGUR (LOT 6 ON RP836571 & BAL LOT 2 ON RP864109)	05-Jul-02	Approved	29-Apr-03	Approved	70	2 Tylah Street, KALLANGUR QLD 4503
DA/4012/2002/DA/4	10119/2002/COMB/DA	COMBINED MATERIAL CHANGE OF USE & RECONFIGURING A LOT APPLICATION AT ANN STREET & THOMPSON ROAD, KALLANGUR (LOT 6 ON RP836571 & BAL LOT 2 ON RP864109)	05-Jul-02	Approved	29-Apr-03	Approved	70	20 Tylah Street, KALLANGUR QLD 4503
DA/4012/2002/DA/4	10119/2002/COMB/DA	COMBINED MATERIAL CHANGE OF USE & RECONFIGURING A LOT APPLICATION AT ANN STREET & THOMPSON ROAD, KALLANGUR (LOT 6 ON RP836571 & BAL LOT 2 ON RP864109)	05-Jul-02	Approved	29-Apr-03	Approved	70	21 Kyah Close, KALLANGUR QLD 4503

**List of all DA Approvals since 01/01/2003 where Lots > 4 as at 01/09/2011 with Addresses**

Application Number	Old Application Ref	Description	Lodged	Status	Decided	Decision	#Lots	Address
DA/4012/2002/DA/4	10119/2002/COMB/DA	COMBINED MATERIAL CHANGE OF USE & RECONFIGURING A LOT APPLICATION AT ANN STREET & THOMPSON ROAD, KALLANGUR (LOT 6 ON RP836571 & BAL LOT 2 ON RP864109)	05-Jul-02	Approved	29-Apr-03	Approved	70	22 Tylah Street, KALLANGUR QLD 4503
DA/4012/2002/DA/4	10119/2002/COMB/DA	COMBINED MATERIAL CHANGE OF USE & RECONFIGURING A LOT APPLICATION AT ANN STREET & THOMPSON ROAD, KALLANGUR (LOT 6 ON RP836571 & BAL LOT 2 ON RP864109)	05-Jul-02	Approved	29-Apr-03	Approved	70	24 Tylah Street, KALLANGUR QLD 4503
DA/4012/2002/DA/4	10119/2002/COMB/DA	COMBINED MATERIAL CHANGE OF USE & RECONFIGURING A LOT APPLICATION AT ANN STREET & THOMPSON ROAD, KALLANGUR (LOT 6 ON RP836571 & BAL LOT 2 ON RP864109)	05-Jul-02	Approved	29-Apr-03	Approved	70	26 Tylah Street, KALLANGUR QLD 4503
DA/4012/2002/DA/4	10119/2002/COMB/DA	COMBINED MATERIAL CHANGE OF USE & RECONFIGURING A LOT APPLICATION AT ANN STREET & THOMPSON ROAD, KALLANGUR (LOT 6 ON RP836571 & BAL LOT 2 ON RP864109)	05-Jul-02	Approved	29-Apr-03	Approved	70	28 Tylah Street, KALLANGUR QLD 4503

**List of all DA Approvals since 01/01/2003 where Lots > 4 as at 01/09/2011 with Addresses**

Application Number	Old Application Ref	Description	Lodged	Status	Decided	Decision	#Lots	Address
DA/4012/2002/DA/4	10119/2002/COMB/DA	COMBINED MATERIAL CHANGE OF USE & RECONFIGURING A LOT APPLICATION AT ANN STREET & THOMPSON ROAD, KALLANGUR (LOT 6 ON RP836571 & BAL LOT 2 ON RP864109)	05-Jul-02	Approved	29-Apr-03	Approved	70	3 Caitlin Court, KALLANGUR QLD 4503
DA/4012/2002/DA/4	10119/2002/COMB/DA	COMBINED MATERIAL CHANGE OF USE & RECONFIGURING A LOT APPLICATION AT ANN STREET & THOMPSON ROAD, KALLANGUR (LOT 6 ON RP836571 & BAL LOT 2 ON RP864109)	05-Jul-02	Approved	29-Apr-03	Approved	70	3 Camryn Court, KALLANGUR QLD 4503
DA/4012/2002/DA/4	10119/2002/COMB/DA	COMBINED MATERIAL CHANGE OF USE & RECONFIGURING A LOT APPLICATION AT ANN STREET & THOMPSON ROAD, KALLANGUR (LOT 6 ON RP836571 & BAL LOT 2 ON RP864109)	05-Jul-02	Approved	29-Apr-03	Approved	70	3 Kyah Close, KALLANGUR QLD 4503
DA/4012/2002/DA/4	10119/2002/COMB/DA	COMBINED MATERIAL CHANGE OF USE & RECONFIGURING A LOT APPLICATION AT ANN STREET & THOMPSON ROAD, KALLANGUR (LOT 6 ON RP836571 & BAL LOT 2 ON RP864109)	05-Jul-02	Approved	29-Apr-03	Approved	70	3 Peta Street, KALLANGUR QLD 4503

**List of all DA Approvals since 01/01/2003 where Lots > 4 as at 01/09/2011 with Addresses**

Application Number	Old Application Ref	Description	Lodged	Status	Decided	Decision	#Lots	Address
DA/4012/2002/DA/4	10119/2002/COMB/DA	COMBINED MATERIAL CHANGE OF USE & RECONFIGURING A LOT APPLICATION AT ANN STREET & THOMPSON ROAD, KALLANGUR (LOT 6 ON RP836571 & BAL LOT 2 ON RP864109)	05-Jul-02	Approved	29-Apr-03	Approved	70	3 Tylah Street, KALLANGUR QLD 4503
DA/4012/2002/DA/4	10119/2002/COMB/DA	COMBINED MATERIAL CHANGE OF USE & RECONFIGURING A LOT APPLICATION AT ANN STREET & THOMPSON ROAD, KALLANGUR (LOT 6 ON RP836571 & BAL LOT 2 ON RP864109)	05-Jul-02	Approved	29-Apr-03	Approved	70	30 Tylah Street, KALLANGUR QLD 4503
DA/4012/2002/DA/4	10119/2002/COMB/DA	COMBINED MATERIAL CHANGE OF USE & RECONFIGURING A LOT APPLICATION AT ANN STREET & THOMPSON ROAD, KALLANGUR (LOT 6 ON RP836571 & BAL LOT 2 ON RP864109)	05-Jul-02	Approved	29-Apr-03	Approved	70	32 Tylah Street, KALLANGUR QLD 4503
DA/4012/2002/DA/4	10119/2002/COMB/DA	COMBINED MATERIAL CHANGE OF USE & RECONFIGURING A LOT APPLICATION AT ANN STREET & THOMPSON ROAD, KALLANGUR (LOT 6 ON RP836571 & BAL LOT 2 ON RP864109)	05-Jul-02	Approved	29-Apr-03	Approved	70	34 Tylah Street, KALLANGUR QLD 4503

**List of all DA Approvals since 01/01/2003 where Lots > 4 as at 01/09/2011 with Addresses**

Application Number	Old Application Ref	Description	Lodged	Status	Decided	Decision	#Lots	Address
DA/4012/2002/DA/4	10119/2002/COMB/DA	COMBINED MATERIAL CHANGE OF USE & RECONFIGURING A LOT APPLICATION AT ANN STREET & THOMPSON ROAD, KALLANGUR (LOT 6 ON RP836571 & BAL LOT 2 ON RP864109)	05-Jul-02	Approved	29-Apr-03	Approved	70	36 Tylah Street, KALLANGUR QLD 4503
DA/4012/2002/DA/4	10119/2002/COMB/DA	COMBINED MATERIAL CHANGE OF USE & RECONFIGURING A LOT APPLICATION AT ANN STREET & THOMPSON ROAD, KALLANGUR (LOT 6 ON RP836571 & BAL LOT 2 ON RP864109)	05-Jul-02	Approved	29-Apr-03	Approved	70	38 Tylah Street, KALLANGUR QLD 4503
DA/4012/2002/DA/4	10119/2002/COMB/DA	COMBINED MATERIAL CHANGE OF USE & RECONFIGURING A LOT APPLICATION AT ANN STREET & THOMPSON ROAD, KALLANGUR (LOT 6 ON RP836571 & BAL LOT 2 ON RP864109)	05-Jul-02	Approved	29-Apr-03	Approved	70	4 Caitlin Court, KALLANGUR QLD 4503
DA/4012/2002/DA/4	10119/2002/COMB/DA	COMBINED MATERIAL CHANGE OF USE & RECONFIGURING A LOT APPLICATION AT ANN STREET & THOMPSON ROAD, KALLANGUR (LOT 6 ON RP836571 & BAL LOT 2 ON RP864109)	05-Jul-02	Approved	29-Apr-03	Approved	70	4 Camryn Court, KALLANGUR QLD 4503

**List of all DA Approvals since 01/01/2003 where Lots > 4 as at 01/09/2011 with Addresses**

Application Number	Old Application Ref	Description	Lodged	Status	Decided	Decision	#Lots	Address
DA/4012/2002/DA/4	10119/2002/COMB/DA	COMBINED MATERIAL CHANGE OF USE & RECONFIGURING A LOT APPLICATION AT ANN STREET & THOMPSON ROAD, KALLANGUR (LOT 6 ON RP836571 & BAL LOT 2 ON RP864109)	05-Jul-02	Approved	29-Apr-03	Approved	70	4 Kyah Close, KALLANGUR QLD 4503
DA/4012/2002/DA/4	10119/2002/COMB/DA	COMBINED MATERIAL CHANGE OF USE & RECONFIGURING A LOT APPLICATION AT ANN STREET & THOMPSON ROAD, KALLANGUR (LOT 6 ON RP836571 & BAL LOT 2 ON RP864109)	05-Jul-02	Approved	29-Apr-03	Approved	70	4 Peta Street, KALLANGUR QLD 4503
DA/4012/2002/DA/4	10119/2002/COMB/DA	COMBINED MATERIAL CHANGE OF USE & RECONFIGURING A LOT APPLICATION AT ANN STREET & THOMPSON ROAD, KALLANGUR (LOT 6 ON RP836571 & BAL LOT 2 ON RP864109)	05-Jul-02	Approved	29-Apr-03	Approved	70	4 Tylah Street, KALLANGUR QLD 4503
DA/4012/2002/DA/4	10119/2002/COMB/DA	COMBINED MATERIAL CHANGE OF USE & RECONFIGURING A LOT APPLICATION AT ANN STREET & THOMPSON ROAD, KALLANGUR (LOT 6 ON RP836571 & BAL LOT 2 ON RP864109)	05-Jul-02	Approved	29-Apr-03	Approved	70	40 Tylah Street, KALLANGUR QLD 4503



**List of all DA Approvals since 01/01/2003 where Lots > 4 as at 01/09/2011 with Addresses**

Application Number	Old Application Ref	Description	Lodged	Status	Decided	Decision	#Lots	Address
DA/4012/2002/DA/4	10119/2002/COMB/DA	COMBINED MATERIAL CHANGE OF USE & RECONFIGURING A LOT APPLICATION AT ANN STREET & THOMPSON ROAD, KALLANGUR (LOT 6 ON RP836571 & BAL LOT 2 ON RP864109)	05-Jul-02	Approved	29-Apr-03	Approved	70	42 Tylah Street, KALLANGUR QLD 4503
DA/4012/2002/DA/4	10119/2002/COMB/DA	COMBINED MATERIAL CHANGE OF USE & RECONFIGURING A LOT APPLICATION AT ANN STREET & THOMPSON ROAD, KALLANGUR (LOT 6 ON RP836571 & BAL LOT 2 ON RP864109)	05-Jul-02	Approved	29-Apr-03	Approved	70	44 Tylah Street, KALLANGUR QLD 4503
DA/4012/2002/DA/4	10119/2002/COMB/DA	COMBINED MATERIAL CHANGE OF USE & RECONFIGURING A LOT APPLICATION AT ANN STREET & THOMPSON ROAD, KALLANGUR (LOT 6 ON RP836571 & BAL LOT 2 ON RP864109)	05-Jul-02	Approved	29-Apr-03	Approved	70	5 Caitlin Court, KALLANGUR QLD 4503
DA/4012/2002/DA/4	10119/2002/COMB/DA	COMBINED MATERIAL CHANGE OF USE & RECONFIGURING A LOT APPLICATION AT ANN STREET & THOMPSON ROAD, KALLANGUR (LOT 6 ON RP836571 & BAL LOT 2 ON RP864109)	05-Jul-02	Approved	29-Apr-03	Approved	70	5 Camryn Court, KALLANGUR QLD 4503

**List of all DA Approvals since 01/01/2003 where Lots > 4 as at 01/09/2011 with Addresses**

Application Number	Old Application Ref	Description	Lodged	Status	Decided	Decision	#Lots	Address
DA/4012/2002/DA/4	10119/2002/COMB/DA	COMBINED MATERIAL CHANGE OF USE & RECONFIGURING A LOT APPLICATION AT ANN STREET & THOMPSON ROAD, KALLANGUR (LOT 6 ON RP836571 & BAL LOT 2 ON RP864109)	05-Jul-02	Approved	29-Apr-03	Approved	70	5 Kyah Close, KALLANGUR QLD 4503
DA/4012/2002/DA/4	10119/2002/COMB/DA	COMBINED MATERIAL CHANGE OF USE & RECONFIGURING A LOT APPLICATION AT ANN STREET & THOMPSON ROAD, KALLANGUR (LOT 6 ON RP836571 & BAL LOT 2 ON RP864109)	05-Jul-02	Approved	29-Apr-03	Approved	70	5 Peta Street, KALLANGUR QLD 4503
DA/4012/2002/DA/4	10119/2002/COMB/DA	COMBINED MATERIAL CHANGE OF USE & RECONFIGURING A LOT APPLICATION AT ANN STREET & THOMPSON ROAD, KALLANGUR (LOT 6 ON RP836571 & BAL LOT 2 ON RP864109)	05-Jul-02	Approved	29-Apr-03	Approved	70	5 Tylah Street, KALLANGUR QLD 4503
DA/4012/2002/DA/4	10119/2002/COMB/DA	COMBINED MATERIAL CHANGE OF USE & RECONFIGURING A LOT APPLICATION AT ANN STREET & THOMPSON ROAD, KALLANGUR (LOT 6 ON RP836571 & BAL LOT 2 ON RP864109)	05-Jul-02	Approved	29-Apr-03	Approved	70	6 Caitlin Court, KALLANGUR QLD 4503

**List of all DA Approvals since 01/01/2003 where Lots > 4 as at 01/09/2011 with Addresses**

Application Number	Old Application Ref	Description	Lodged	Status	Decided	Decision	#Lots	Address
DA/4012/2002/DA/4	10119/2002/COMB/DA	COMBINED MATERIAL CHANGE OF USE & RECONFIGURING A LOT APPLICATION AT ANN STREET & THOMPSON ROAD, KALLANGUR (LOT 6 ON RP836571 & BAL LOT 2 ON RP864109)	05-Jul-02	Approved	29-Apr-03	Approved	70	6 Camryn Court, KALLANGUR QLD 4503
DA/4012/2002/DA/4	10119/2002/COMB/DA	COMBINED MATERIAL CHANGE OF USE & RECONFIGURING A LOT APPLICATION AT ANN STREET & THOMPSON ROAD, KALLANGUR (LOT 6 ON RP836571 & BAL LOT 2 ON RP864109)	05-Jul-02	Approved	29-Apr-03	Approved	70	6 Kyah Close, KALLANGUR QLD 4503
DA/4012/2002/DA/4	10119/2002/COMB/DA	COMBINED MATERIAL CHANGE OF USE & RECONFIGURING A LOT APPLICATION AT ANN STREET & THOMPSON ROAD, KALLANGUR (LOT 6 ON RP836571 & BAL LOT 2 ON RP864109)	05-Jul-02	Approved	29-Apr-03	Approved	70	6 Peta Street, KALLANGUR QLD 4503
DA/4012/2002/DA/4	10119/2002/COMB/DA	COMBINED MATERIAL CHANGE OF USE & RECONFIGURING A LOT APPLICATION AT ANN STREET & THOMPSON ROAD, KALLANGUR (LOT 6 ON RP836571 & BAL LOT 2 ON RP864109)	05-Jul-02	Approved	29-Apr-03	Approved	70	7 Caitlin Court, KALLANGUR QLD 4503

**List of all DA Approvals since 01/01/2003 where Lots > 4 as at 01/09/2011 with Addresses**

Application Number	Old Application Ref	Description	Lodged	Status	Decided	Decision	#Lots	Address
DA/4012/2002/DA/4	10119/2002/COMB/DA	COMBINED MATERIAL CHANGE OF USE & RECONFIGURING A LOT APPLICATION AT ANN STREET & THOMPSON ROAD, KALLANGUR (LOT 6 ON RP836571 & BAL LOT 2 ON RP864109)	05-Jul-02	Approved	29-Apr-03	Approved	70	7 Camryn Court, KALLANGUR QLD 4503
DA/4012/2002/DA/4	10119/2002/COMB/DA	COMBINED MATERIAL CHANGE OF USE & RECONFIGURING A LOT APPLICATION AT ANN STREET & THOMPSON ROAD, KALLANGUR (LOT 6 ON RP836571 & BAL LOT 2 ON RP864109)	05-Jul-02	Approved	29-Apr-03	Approved	70	7 Kyah Close, KALLANGUR QLD 4503
DA/4012/2002/DA/4	10119/2002/COMB/DA	COMBINED MATERIAL CHANGE OF USE & RECONFIGURING A LOT APPLICATION AT ANN STREET & THOMPSON ROAD, KALLANGUR (LOT 6 ON RP836571 & BAL LOT 2 ON RP864109)	05-Jul-02	Approved	29-Apr-03	Approved	70	7 Peta Street, KALLANGUR QLD 4503
DA/4012/2002/DA/4	10119/2002/COMB/DA	COMBINED MATERIAL CHANGE OF USE & RECONFIGURING A LOT APPLICATION AT ANN STREET & THOMPSON ROAD, KALLANGUR (LOT 6 ON RP836571 & BAL LOT 2 ON RP864109)	05-Jul-02	Approved	29-Apr-03	Approved	70	8 Caitlin Court, KALLANGUR QLD 4503

**List of all DA Approvals since 01/01/2003 where Lots > 4 as at 01/09/2011 with Addresses**

Application Number	Old Application Ref	Description	Lodged	Status	Decided	Decision	#Lots	Address
DA/4012/2002/DA/4	10119/2002/COMB/DA	COMBINED MATERIAL CHANGE OF USE & RECONFIGURING A LOT APPLICATION AT ANN STREET & THOMPSON ROAD, KALLANGUR (LOT 6 ON RP836571 & BAL LOT 2 ON RP864109)	05-Jul-02	Approved	29-Apr-03	Approved	70	8 Camryn Court, KALLANGUR QLD 4503
DA/4012/2002/DA/4	10119/2002/COMB/DA	COMBINED MATERIAL CHANGE OF USE & RECONFIGURING A LOT APPLICATION AT ANN STREET & THOMPSON ROAD, KALLANGUR (LOT 6 ON RP836571 & BAL LOT 2 ON RP864109)	05-Jul-02	Approved	29-Apr-03	Approved	70	8 Kyah Close, KALLANGUR QLD 4503
DA/4012/2002/DA/4	10119/2002/COMB/DA	COMBINED MATERIAL CHANGE OF USE & RECONFIGURING A LOT APPLICATION AT ANN STREET & THOMPSON ROAD, KALLANGUR (LOT 6 ON RP836571 & BAL LOT 2 ON RP864109)	05-Jul-02	Approved	29-Apr-03	Approved	70	8 Peta Street, KALLANGUR QLD 4503
DA/4012/2002/DA/4	10119/2002/COMB/DA	COMBINED MATERIAL CHANGE OF USE & RECONFIGURING A LOT APPLICATION AT ANN STREET & THOMPSON ROAD, KALLANGUR (LOT 6 ON RP836571 & BAL LOT 2 ON RP864109)	05-Jul-02	Approved	29-Apr-03	Approved	70	9 Camryn Court, KALLANGUR QLD 4503

**List of all DA Approvals since 01/01/2003 where Lots > 4 as at 01/09/2011 with Addresses**

Application Number	Old Application Ref	Description	Lodged	Status	Decided	Decision	#Lots	Address
DA/4012/2002/DA/4	10119/2002/COMB/DA	COMBINED MATERIAL CHANGE OF USE & RECONFIGURING A LOT APPLICATION AT ANN STREET & THOMPSON ROAD, KALLANGUR (LOT 6 ON RP836571 & BAL LOT 2 ON RP864109)	05-Jul-02	Approved	29-Apr-03	Approved	70	9 Kyah Close, KALLANGUR QLD 4503
DA/4012/2002/DA/4	10119/2002/COMB/DA	COMBINED MATERIAL CHANGE OF USE & RECONFIGURING A LOT APPLICATION AT ANN STREET & THOMPSON ROAD, KALLANGUR (LOT 6 ON RP836571 & BAL LOT 2 ON RP864109)	05-Jul-02	Approved	29-Apr-03	Approved	70	9 Tylah Street, KALLANGUR QLD 4503
DA/4012/2002/DA/4	10119/2002/COMB/DA	COMBINED MATERIAL CHANGE OF USE & RECONFIGURING A LOT APPLICATION AT ANN STREET & THOMPSON ROAD, KALLANGUR (LOT 6 ON RP836571 & BAL LOT 2 ON RP864109)	05-Jul-02	Approved	29-Apr-03	Approved	70	Bal Lot 2 Wood CourtKALLANGUR QLD 4503
DA/4012/2002/DA/4	10119/2002/COMB/DA	COMBINED MATERIAL CHANGE OF USE & RECONFIGURING A LOT APPLICATION AT ANN STREET & THOMPSON ROAD, KALLANGUR (LOT 6 ON RP836571 & BAL LOT 2 ON RP864109)	05-Jul-02	Approved	29-Apr-03	Approved	70	Bob Beasley Park 19-41 Tylah Street, KALLANGUR QLD 4503

**List of all DA Approvals since 01/01/2003 where Lots > 4 as at 01/09/2011 with Addresses**

Application Number	Old Application Ref	Description	Lodged	Status	Decided	Decision	#Lots	Address
DA/4012/2002/DA/4	10119/2002/COMB/DA	COMBINED MATERIAL CHANGE OF USE & RECONFIGURING A LOT APPLICATION AT ANN STREET & THOMPSON ROAD, KALLANGUR (LOT 6 ON RP836571 & BAL LOT 2 ON RP864109)	05-Jul-02	Approved	29-Apr-03	Approved	70	Lot 6 Ann Street KALLANGUR QLD 4503
DA/9938/2002/DA/1	10197/2002/COMB/DA	COMBINED APPLICATION FOR CNR BUNYA CROSSING ROAD & BIRMINGHAM STREET, EATONS HILL LOT 12 ON RP225482	11-Nov-02	Approved	02-Jun-03	Approved	31	1 Cassinia Court, EATONS HILL QLD 4037
DA/9938/2002/DA/1	10197/2002/COMB/DA	COMBINED APPLICATION FOR CNR BUNYA CROSSING ROAD & BIRMINGHAM STREET, EATONS HILL LOT 12 ON RP225482	11-Nov-02	Approved	02-Jun-03	Approved	31	10 Birmingham Street, EATONS HILL QLD 4037
DA/9938/2002/DA/1	10197/2002/COMB/DA	COMBINED APPLICATION FOR CNR BUNYA CROSSING ROAD & BIRMINGHAM STREET, EATONS HILL LOT 12 ON RP225482	11-Nov-02	Approved	02-Jun-03	Approved	31	10 Cassinia Court, EATONS HILL QLD 4037
DA/9938/2002/DA/1	10197/2002/COMB/DA	COMBINED APPLICATION FOR CNR BUNYA CROSSING ROAD & BIRMINGHAM STREET, EATONS HILL LOT 12 ON RP225482	11-Nov-02	Approved	02-Jun-03	Approved	31	11 Cassinia Court, EATONS HILL QLD 4037

**List of all DA Approvals since 01/01/2003 where Lots > 4 as at 01/09/2011 with Addresses**

Application Number	Old Application Ref	Description	Lodged	Status	Decided	Decision	#Lots	Address
DA/9938/2002/DA/1	10197/2002/COMB/DA	COMBINED APPLICATION FOR CNR BUNYA CROSSING ROAD & BIRMINGHAM STREET, EATONS HILL LOT 12 ON RP225482	11-Nov-02	Approved	02-Jun-03	Approved	31	12 Birmingham Street, EATONS HILL QLD 4037
DA/9938/2002/DA/1	10197/2002/COMB/DA	COMBINED APPLICATION FOR CNR BUNYA CROSSING ROAD & BIRMINGHAM STREET, EATONS HILL LOT 12 ON RP225482	11-Nov-02	Approved	02-Jun-03	Approved	31	12 Cassinia Court, EATONS HILL QLD 4037
DA/9938/2002/DA/1	10197/2002/COMB/DA	COMBINED APPLICATION FOR CNR BUNYA CROSSING ROAD & BIRMINGHAM STREET, EATONS HILL LOT 12 ON RP225482	11-Nov-02	Approved	02-Jun-03	Approved	31	14 Birmingham Street, EATONS HILL QLD 4037
DA/9938/2002/DA/1	10197/2002/COMB/DA	COMBINED APPLICATION FOR CNR BUNYA CROSSING ROAD & BIRMINGHAM STREET, EATONS HILL LOT 12 ON RP225482	11-Nov-02	Approved	02-Jun-03	Approved	31	14 Cassinia Court, EATONS HILL QLD 4037
DA/9938/2002/DA/1	10197/2002/COMB/DA	COMBINED APPLICATION FOR CNR BUNYA CROSSING ROAD & BIRMINGHAM STREET, EATONS HILL LOT 12 ON RP225482	11-Nov-02	Approved	02-Jun-03	Approved	31	15 Cassinia Court, EATONS HILL QLD 4037
DA/9938/2002/DA/1	10197/2002/COMB/DA	COMBINED APPLICATION FOR CNR BUNYA CROSSING ROAD & BIRMINGHAM STREET, EATONS HILL LOT 12 ON RP225482	11-Nov-02	Approved	02-Jun-03	Approved	31	16 Birmingham Street, EATONS HILL QLD 4037



**List of all DA Approvals since 01/01/2003 where Lots > 4 as at 01/09/2011 with Addresses**

Application Number	Old Application Ref	Description	Lodged	Status	Decided	Decision	#Lots	Address
DA/9938/2002/DA/1	10197/2002/COMB/DA	COMBINED APPLICATION FOR CNR BUNYA CROSSING ROAD & BIRMINGHAM STREET, EATONS HILL LOT 12 ON RP225482	11-Nov-02	Approved	02-Jun-03	Approved	31	16 Cassinia Court, EATONS HILL QLD 4037
DA/9938/2002/DA/1	10197/2002/COMB/DA	COMBINED APPLICATION FOR CNR BUNYA CROSSING ROAD & BIRMINGHAM STREET, EATONS HILL LOT 12 ON RP225482	11-Nov-02	Approved	02-Jun-03	Approved	31	18 Birmingham Street, EATONS HILL QLD 4037
DA/9938/2002/DA/1	10197/2002/COMB/DA	COMBINED APPLICATION FOR CNR BUNYA CROSSING ROAD & BIRMINGHAM STREET, EATONS HILL LOT 12 ON RP225482	11-Nov-02	Approved	02-Jun-03	Approved	31	18 Cassinia Court, EATONS HILL QLD 4037
DA/9938/2002/DA/1	10197/2002/COMB/DA	COMBINED APPLICATION FOR CNR BUNYA CROSSING ROAD & BIRMINGHAM STREET, EATONS HILL LOT 12 ON RP225482	11-Nov-02	Approved	02-Jun-03	Approved	31	2 Birmingham Street, EATONS HILL QLD 4037
DA/9938/2002/DA/1	10197/2002/COMB/DA	COMBINED APPLICATION FOR CNR BUNYA CROSSING ROAD & BIRMINGHAM STREET, EATONS HILL LOT 12 ON RP225482	11-Nov-02	Approved	02-Jun-03	Approved	31	2 Rivergum Drive, EATONS HILL QLD 4037
DA/9938/2002/DA/1	10197/2002/COMB/DA	COMBINED APPLICATION FOR CNR BUNYA CROSSING ROAD & BIRMINGHAM STREET, EATONS HILL LOT 12 ON RP225482	11-Nov-02	Approved	02-Jun-03	Approved	31	23-25 Bunya Crossing Road, EATONS HILL QLD 4037

**List of all DA Approvals since 01/01/2003 where Lots > 4 as at 01/09/2011 with Addresses**

Application Number	Old Application Ref	Description	Lodged	Status	Decided	Decision	#Lots	Address
DA/9938/2002/DA/1	10197/2002/COMB/DA	COMBINED APPLICATION FOR CNR BUNYA CROSSING ROAD & BIRMINGHAM STREET, EATONS HILL LOT 12 ON RP225482	11-Nov-02	Approved	02-Jun-03	Approved	31	3 Cassinia Court, EATONS HILL QLD 4037
DA/9938/2002/DA/1	10197/2002/COMB/DA	COMBINED APPLICATION FOR CNR BUNYA CROSSING ROAD & BIRMINGHAM STREET, EATONS HILL LOT 12 ON RP225482	11-Nov-02	Approved	02-Jun-03	Approved	31	4 Birmingham Street, EATONS HILL QLD 4037
DA/9938/2002/DA/1	10197/2002/COMB/DA	COMBINED APPLICATION FOR CNR BUNYA CROSSING ROAD & BIRMINGHAM STREET, EATONS HILL LOT 12 ON RP225482	11-Nov-02	Approved	02-Jun-03	Approved	31	4 Cassinia Court, EATONS HILL QLD 4037
DA/9938/2002/DA/1	10197/2002/COMB/DA	COMBINED APPLICATION FOR CNR BUNYA CROSSING ROAD & BIRMINGHAM STREET, EATONS HILL LOT 12 ON RP225482	11-Nov-02	Approved	02-Jun-03	Approved	31	4 Rivergum Drive, EATONS HILL QLD 4037
DA/9938/2002/DA/1	10197/2002/COMB/DA	COMBINED APPLICATION FOR CNR BUNYA CROSSING ROAD & BIRMINGHAM STREET, EATONS HILL LOT 12 ON RP225482	11-Nov-02	Approved	02-Jun-03	Approved	31	5 Cassinia Court, EATONS HILL QLD 4037
DA/9938/2002/DA/1	10197/2002/COMB/DA	COMBINED APPLICATION FOR CNR BUNYA CROSSING ROAD & BIRMINGHAM STREET, EATONS HILL LOT 12 ON RP225482	11-Nov-02	Approved	02-Jun-03	Approved	31	6 Birmingham Street, EATONS HILL QLD 4037

**List of all DA Approvals since 01/01/2003 where Lots > 4 as at 01/09/2011 with Addresses**

Application Number	Old Application Ref	Description	Lodged	Status	Decided	Decision	#Lots	Address
DA/9938/2002/DA/1	10197/2002/COMB/DA	COMBINED APPLICATION FOR CNR BUNYA CROSSING ROAD & BIRMINGHAM STREET, EATONS HILL LOT 12 ON RP225482	11-Nov-02	Approved	02-Jun-03	Approved	31	6 Cassinia Court, EATONS HILL QLD 4037
DA/9938/2002/DA/1	10197/2002/COMB/DA	COMBINED APPLICATION FOR CNR BUNYA CROSSING ROAD & BIRMINGHAM STREET, EATONS HILL LOT 12 ON RP225482	11-Nov-02	Approved	02-Jun-03	Approved	31	6 Rivergum Drive, EATONS HILL QLD 4037
DA/9938/2002/DA/1	10197/2002/COMB/DA	COMBINED APPLICATION FOR CNR BUNYA CROSSING ROAD & BIRMINGHAM STREET, EATONS HILL LOT 12 ON RP225482	11-Nov-02	Approved	02-Jun-03	Approved	31	7 Cassinia Court, EATONS HILL QLD 4037
DA/9938/2002/DA/1	10197/2002/COMB/DA	COMBINED APPLICATION FOR CNR BUNYA CROSSING ROAD & BIRMINGHAM STREET, EATONS HILL LOT 12 ON RP225482	11-Nov-02	Approved	02-Jun-03	Approved	31	8 Birmingham Street, EATONS HILL QLD 4037
DA/9938/2002/DA/1	10197/2002/COMB/DA	COMBINED APPLICATION FOR CNR BUNYA CROSSING ROAD & BIRMINGHAM STREET, EATONS HILL LOT 12 ON RP225482	11-Nov-02	Approved	02-Jun-03	Approved	31	8 Cassinia Court, EATONS HILL QLD 4037
DA/9938/2002/DA/1	10197/2002/COMB/DA	COMBINED APPLICATION FOR CNR BUNYA CROSSING ROAD & BIRMINGHAM STREET, EATONS HILL LOT 12 ON RP225482	11-Nov-02	Approved	02-Jun-03	Approved	31	9 Cassinia Court, EATONS HILL QLD 4037

**List of all DA Approvals since 01/01/2003 where Lots > 4 as at 01/09/2011 with Addresses**

<b>Application Number</b>	<b>Old Application Ref</b>	<b>Description</b>	<b>Lodged</b>	<b>Status</b>	<b>Decided</b>	<b>Decision</b>	<b>#Lots</b>	<b>Address</b>
DA/9938/2002/DA/1	10197/2002/COMB/DA	COMBINED APPLICATION FOR CNR BUNYA CROSSING ROAD & BIRMINGHAM STREET, EATONS HILL LOT 12 ON RP225482	11-Nov-02	Approved	02-Jun-03	Approved	31	Rivergum Drive Park 22 Birmingham Street, EATONS HILL QLD 4037
DA/3574/2003/DA/7	10082/2003/COMB/DA	PROPOSED 92 LOT SUBDIVISION FOR BUNYA CROSSING ROAD, EATONS HILL	02-May-03	Approved	13-Dec-04	Approved	92	1 Bend Court, EATONS HILL QLD 4037
DA/3574/2003/DA/7	10082/2003/COMB/DA	PROPOSED 92 LOT SUBDIVISION FOR BUNYA CROSSING ROAD, EATONS HILL	02-May-03	Approved	13-Dec-04	Approved	92	1 Eddy Court, EATONS HILL QLD 4037
DA/3574/2003/DA/7	10082/2003/COMB/DA	PROPOSED 92 LOT SUBDIVISION FOR BUNYA CROSSING ROAD, EATONS HILL	02-May-03	Approved	13-Dec-04	Approved	92	1 Reach Place, EATONS HILL QLD 4037
DA/3574/2003/DA/7	10082/2003/COMB/DA	PROPOSED 92 LOT SUBDIVISION FOR BUNYA CROSSING ROAD, EATONS HILL	02-May-03	Approved	13-Dec-04	Approved	92	1 Tributary Court, EATONS HILL QLD 4037
DA/3574/2003/DA/7	10082/2003/COMB/DA	PROPOSED 92 LOT SUBDIVISION FOR BUNYA CROSSING ROAD, EATONS HILL	02-May-03	Approved	13-Dec-04	Approved	92	10 Bend Court, EATONS HILL QLD 4037
DA/3574/2003/DA/7	10082/2003/COMB/DA	PROPOSED 92 LOT SUBDIVISION FOR BUNYA CROSSING ROAD, EATONS HILL	02-May-03	Approved	13-Dec-04	Approved	92	10 Crossing Drive, EATONS HILL QLD 4037

**List of all DA Approvals since 01/01/2003 where Lots > 4 as at 01/09/2011 with Addresses**

<b>Application Number</b>	<b>Old Application Ref</b>	<b>Description</b>	<b>Lodged</b>	<b>Status</b>	<b>Decided</b>	<b>Decision</b>	<b>#Lots</b>	<b>Address</b>
DA/3574/2003/DA/7	10082/2003/COMB/DA	PROPOSED 92 LOT SUBDIVISION FOR BUNYA CROSSING ROAD, EATONS HILL	02-May-03	Approved	13-Dec-04	Approved	92	10 Shallows Court, EATONS HILL QLD 4037
DA/3574/2003/DA/7	10082/2003/COMB/DA	PROPOSED 92 LOT SUBDIVISION FOR BUNYA CROSSING ROAD, EATONS HILL	02-May-03	Approved	13-Dec-04	Approved	92	10 Tributary Court, EATONS HILL QLD 4037
DA/3574/2003/DA/7	10082/2003/COMB/DA	PROPOSED 92 LOT SUBDIVISION FOR BUNYA CROSSING ROAD, EATONS HILL	02-May-03	Approved	13-Dec-04	Approved	92	11 Bend Court, EATONS HILL QLD 4037
DA/3574/2003/DA/7	10082/2003/COMB/DA	PROPOSED 92 LOT SUBDIVISION FOR BUNYA CROSSING ROAD, EATONS HILL	02-May-03	Approved	13-Dec-04	Approved	92	11 Rivergum Drive, EATONS HILL QLD 4037
DA/3574/2003/DA/7	10082/2003/COMB/DA	PROPOSED 92 LOT SUBDIVISION FOR BUNYA CROSSING ROAD, EATONS HILL	02-May-03	Approved	13-Dec-04	Approved	92	11 Tributary Court, EATONS HILL QLD 4037
DA/3574/2003/DA/7	10082/2003/COMB/DA	PROPOSED 92 LOT SUBDIVISION FOR BUNYA CROSSING ROAD, EATONS HILL	02-May-03	Approved	13-Dec-04	Approved	92	12 Bend Court, EATONS HILL QLD 4037
DA/3574/2003/DA/7	10082/2003/COMB/DA	PROPOSED 92 LOT SUBDIVISION FOR BUNYA CROSSING ROAD, EATONS HILL	02-May-03	Approved	13-Dec-04	Approved	92	12 Crossing Drive, EATONS HILL QLD 4037
DA/3574/2003/DA/7	10082/2003/COMB/DA	PROPOSED 92 LOT SUBDIVISION FOR BUNYA CROSSING ROAD, EATONS HILL	02-May-03	Approved	13-Dec-04	Approved	92	12 Rivergum Drive, EATONS HILL QLD 4037

**List of all DA Approvals since 01/01/2003 where Lots > 4 as at 01/09/2011 with Addresses**

<b>Application Number</b>	<b>Old Application Ref</b>	<b>Description</b>	<b>Lodged</b>	<b>Status</b>	<b>Decided</b>	<b>Decision</b>	<b>#Lots</b>	<b>Address</b>
DA/3574/2003/DA/7	10082/2003/COMB/DA	PROPOSED 92 LOT SUBDIVISION FOR BUNYA CROSSING ROAD, EATONS HILL	02-May-03	Approved	13-Dec-04	Approved	92	12 Tributary Court, EATONS HILL QLD 4037
DA/3574/2003/DA/7	10082/2003/COMB/DA	PROPOSED 92 LOT SUBDIVISION FOR BUNYA CROSSING ROAD, EATONS HILL	02-May-03	Approved	13-Dec-04	Approved	92	14 Bend Court, EATONS HILL QLD 4037
DA/3574/2003/DA/7	10082/2003/COMB/DA	PROPOSED 92 LOT SUBDIVISION FOR BUNYA CROSSING ROAD, EATONS HILL	02-May-03	Approved	13-Dec-04	Approved	92	14 Crossing Drive, EATONS HILL QLD 4037
DA/3574/2003/DA/7	10082/2003/COMB/DA	PROPOSED 92 LOT SUBDIVISION FOR BUNYA CROSSING ROAD, EATONS HILL	02-May-03	Approved	13-Dec-04	Approved	92	14 Rivergum Drive, EATONS HILL QLD 4037
DA/3574/2003/DA/7	10082/2003/COMB/DA	PROPOSED 92 LOT SUBDIVISION FOR BUNYA CROSSING ROAD, EATONS HILL	02-May-03	Approved	13-Dec-04	Approved	92	14 Tributary Court, EATONS HILL QLD 4037
DA/3574/2003/DA/7	10082/2003/COMB/DA	PROPOSED 92 LOT SUBDIVISION FOR BUNYA CROSSING ROAD, EATONS HILL	02-May-03	Approved	13-Dec-04	Approved	92	15 Bend Court, EATONS HILL QLD 4037
DA/3574/2003/DA/7	10082/2003/COMB/DA	PROPOSED 92 LOT SUBDIVISION FOR BUNYA CROSSING ROAD, EATONS HILL	02-May-03	Approved	13-Dec-04	Approved	92	15 Crossing Drive, EATONS HILL QLD 4037
DA/3574/2003/DA/7	10082/2003/COMB/DA	PROPOSED 92 LOT SUBDIVISION FOR BUNYA CROSSING ROAD, EATONS HILL	02-May-03	Approved	13-Dec-04	Approved	92	15 Rivergum Drive, EATONS HILL QLD 4037

**List of all DA Approvals since 01/01/2003 where Lots > 4 as at 01/09/2011 with Addresses**

<b>Application Number</b>	<b>Old Application Ref</b>	<b>Description</b>	<b>Lodged</b>	<b>Status</b>	<b>Decided</b>	<b>Decision</b>	<b>#Lots</b>	<b>Address</b>
DA/3574/2003/DA/7	10082/2003/COMB/DA	PROPOSED 92 LOT SUBDIVISION FOR BUNYA CROSSING ROAD, EATONS HILL	02-May-03	Approved	13-Dec-04	Approved	92	15 Tributary Court, EATONS HILL QLD 4037
DA/3574/2003/DA/7	10082/2003/COMB/DA	PROPOSED 92 LOT SUBDIVISION FOR BUNYA CROSSING ROAD, EATONS HILL	02-May-03	Approved	13-Dec-04	Approved	92	16 Bend Court, EATONS HILL QLD 4037
DA/3574/2003/DA/7	10082/2003/COMB/DA	PROPOSED 92 LOT SUBDIVISION FOR BUNYA CROSSING ROAD, EATONS HILL	02-May-03	Approved	13-Dec-04	Approved	92	16 Crossing Drive, EATONS HILL QLD 4037
DA/3574/2003/DA/7	10082/2003/COMB/DA	PROPOSED 92 LOT SUBDIVISION FOR BUNYA CROSSING ROAD, EATONS HILL	02-May-03	Approved	13-Dec-04	Approved	92	16 Rivergum Drive, EATONS HILL QLD 4037
DA/3574/2003/DA/7	10082/2003/COMB/DA	PROPOSED 92 LOT SUBDIVISION FOR BUNYA CROSSING ROAD, EATONS HILL	02-May-03	Approved	13-Dec-04	Approved	92	17 Bend Court, EATONS HILL QLD 4037
DA/3574/2003/DA/7	10082/2003/COMB/DA	PROPOSED 92 LOT SUBDIVISION FOR BUNYA CROSSING ROAD, EATONS HILL	02-May-03	Approved	13-Dec-04	Approved	92	17 Tributary Court, EATONS HILL QLD 4037
DA/3574/2003/DA/7	10082/2003/COMB/DA	PROPOSED 92 LOT SUBDIVISION FOR BUNYA CROSSING ROAD, EATONS HILL	02-May-03	Approved	13-Dec-04	Approved	92	18 Crossing Drive, EATONS HILL QLD 4037
DA/3574/2003/DA/7	10082/2003/COMB/DA	PROPOSED 92 LOT SUBDIVISION FOR BUNYA CROSSING ROAD, EATONS HILL	02-May-03	Approved	13-Dec-04	Approved	92	19 Bend Court, EATONS HILL QLD 4037

**List of all DA Approvals since 01/01/2003 where Lots > 4 as at 01/09/2011 with Addresses**

<b>Application Number</b>	<b>Old Application Ref</b>	<b>Description</b>	<b>Lodged</b>	<b>Status</b>	<b>Decided</b>	<b>Decision</b>	<b>#Lots</b>	<b>Address</b>
DA/3574/2003/DA/7	10082/2003/COMB/DA	PROPOSED 92 LOT SUBDIVISION FOR BUNYA CROSSING ROAD, EATONS HILL	02-May-03	Approved	13-Dec-04	Approved	92	19 Crossing Drive, EATONS HILL QLD 4037
DA/3574/2003/DA/7	10082/2003/COMB/DA	PROPOSED 92 LOT SUBDIVISION FOR BUNYA CROSSING ROAD, EATONS HILL	02-May-03	Approved	13-Dec-04	Approved	92	19 Tributary Court, EATONS HILL QLD 4037
DA/3574/2003/DA/7	10082/2003/COMB/DA	PROPOSED 92 LOT SUBDIVISION FOR BUNYA CROSSING ROAD, EATONS HILL	02-May-03	Approved	13-Dec-04	Approved	92	2 Crossing Drive, EATONS HILL QLD 4037
DA/3574/2003/DA/7	10082/2003/COMB/DA	PROPOSED 92 LOT SUBDIVISION FOR BUNYA CROSSING ROAD, EATONS HILL	02-May-03	Approved	13-Dec-04	Approved	92	2 Eddy Court, EATONS HILL QLD 4037
DA/3574/2003/DA/7	10082/2003/COMB/DA	PROPOSED 92 LOT SUBDIVISION FOR BUNYA CROSSING ROAD, EATONS HILL	02-May-03	Approved	13-Dec-04	Approved	92	2 Reach Place, EATONS HILL QLD 4037
DA/3574/2003/DA/7	10082/2003/COMB/DA	PROPOSED 92 LOT SUBDIVISION FOR BUNYA CROSSING ROAD, EATONS HILL	02-May-03	Approved	13-Dec-04	Approved	92	2 Shallows Court, EATONS HILL QLD 4037
DA/3574/2003/DA/7	10082/2003/COMB/DA	PROPOSED 92 LOT SUBDIVISION FOR BUNYA CROSSING ROAD, EATONS HILL	02-May-03	Approved	13-Dec-04	Approved	92	2 Tributary Court, EATONS HILL QLD 4037
DA/3574/2003/DA/7	10082/2003/COMB/DA	PROPOSED 92 LOT SUBDIVISION FOR BUNYA CROSSING ROAD, EATONS HILL	02-May-03	Approved	13-Dec-04	Approved	92	20 Crossing Drive, EATONS HILL QLD 4037



**List of all DA Approvals since 01/01/2003 where Lots > 4 as at 01/09/2011 with Addresses**

<b>Application Number</b>	<b>Old Application Ref</b>	<b>Description</b>	<b>Lodged</b>	<b>Status</b>	<b>Decided</b>	<b>Decision</b>	<b>#Lots</b>	<b>Address</b>
DA/3574/2003/DA/7	10082/2003/COMB/DA	PROPOSED 92 LOT SUBDIVISION FOR BUNYA CROSSING ROAD, EATONS HILL	02-May-03	Approved	13-Dec-04	Approved	92	20 Rivergum Drive, EATONS HILL QLD 4037
DA/3574/2003/DA/7	10082/2003/COMB/DA	PROPOSED 92 LOT SUBDIVISION FOR BUNYA CROSSING ROAD, EATONS HILL	02-May-03	Approved	13-Dec-04	Approved	92	21 Bend Court, EATONS HILL QLD 4037
DA/3574/2003/DA/7	10082/2003/COMB/DA	PROPOSED 92 LOT SUBDIVISION FOR BUNYA CROSSING ROAD, EATONS HILL	02-May-03	Approved	13-Dec-04	Approved	92	21 Crossing Drive, EATONS HILL QLD 4037
DA/3574/2003/DA/7	10082/2003/COMB/DA	PROPOSED 92 LOT SUBDIVISION FOR BUNYA CROSSING ROAD, EATONS HILL	02-May-03	Approved	13-Dec-04	Approved	92	21 Tributary Court, EATONS HILL QLD 4037
DA/3574/2003/DA/7	10082/2003/COMB/DA	PROPOSED 92 LOT SUBDIVISION FOR BUNYA CROSSING ROAD, EATONS HILL	02-May-03	Approved	13-Dec-04	Approved	92	22 Crossing Drive, EATONS HILL QLD 4037
DA/3574/2003/DA/7	10082/2003/COMB/DA	PROPOSED 92 LOT SUBDIVISION FOR BUNYA CROSSING ROAD, EATONS HILL	02-May-03	Approved	13-Dec-04	Approved	92	22 Rivergum Drive, EATONS HILL QLD 4037
DA/3574/2003/DA/7	10082/2003/COMB/DA	PROPOSED 92 LOT SUBDIVISION FOR BUNYA CROSSING ROAD, EATONS HILL	02-May-03	Approved	13-Dec-04	Approved	92	23 Bend Court, EATONS HILL QLD 4037
DA/3574/2003/DA/7	10082/2003/COMB/DA	PROPOSED 92 LOT SUBDIVISION FOR BUNYA CROSSING ROAD, EATONS HILL	02-May-03	Approved	13-Dec-04	Approved	92	23 Crossing Drive, EATONS HILL QLD 4037

**List of all DA Approvals since 01/01/2003 where Lots > 4 as at 01/09/2011 with Addresses**

<b>Application Number</b>	<b>Old Application Ref</b>	<b>Description</b>	<b>Lodged</b>	<b>Status</b>	<b>Decided</b>	<b>Decision</b>	<b>#Lots</b>	<b>Address</b>
DA/3574/2003/DA/7	10082/2003/COMB/DA	PROPOSED 92 LOT SUBDIVISION FOR BUNYA CROSSING ROAD, EATONS HILL	02-May-03	Approved	13-Dec-04	Approved	92	23 Tributary Court, EATONS HILL QLD 4037
DA/3574/2003/DA/7	10082/2003/COMB/DA	PROPOSED 92 LOT SUBDIVISION FOR BUNYA CROSSING ROAD, EATONS HILL	02-May-03	Approved	13-Dec-04	Approved	92	24 Birmingham Street, EATONS HILL QLD 4037
DA/3574/2003/DA/7	10082/2003/COMB/DA	PROPOSED 92 LOT SUBDIVISION FOR BUNYA CROSSING ROAD, EATONS HILL	02-May-03	Approved	13-Dec-04	Approved	92	24 Crossing Drive, EATONS HILL QLD 4037
DA/3574/2003/DA/7	10082/2003/COMB/DA	PROPOSED 92 LOT SUBDIVISION FOR BUNYA CROSSING ROAD, EATONS HILL	02-May-03	Approved	13-Dec-04	Approved	92	24 Rivergum Drive, EATONS HILL QLD 4037
DA/3574/2003/DA/7	10082/2003/COMB/DA	PROPOSED 92 LOT SUBDIVISION FOR BUNYA CROSSING ROAD, EATONS HILL	02-May-03	Approved	13-Dec-04	Approved	92	25 Bend Court, EATONS HILL QLD 4037
DA/3574/2003/DA/7	10082/2003/COMB/DA	PROPOSED 92 LOT SUBDIVISION FOR BUNYA CROSSING ROAD, EATONS HILL	02-May-03	Approved	13-Dec-04	Approved	92	25 Crossing Drive, EATONS HILL QLD 4037
DA/3574/2003/DA/7	10082/2003/COMB/DA	PROPOSED 92 LOT SUBDIVISION FOR BUNYA CROSSING ROAD, EATONS HILL	02-May-03	Approved	13-Dec-04	Approved	92	25 Tributary Court, EATONS HILL QLD 4037
DA/3574/2003/DA/7	10082/2003/COMB/DA	PROPOSED 92 LOT SUBDIVISION FOR BUNYA CROSSING ROAD, EATONS HILL	02-May-03	Approved	13-Dec-04	Approved	92	26 Crossing Drive, EATONS HILL QLD 4037

**List of all DA Approvals since 01/01/2003 where Lots > 4 as at 01/09/2011 with Addresses**

<b>Application Number</b>	<b>Old Application Ref</b>	<b>Description</b>	<b>Lodged</b>	<b>Status</b>	<b>Decided</b>	<b>Decision</b>	<b>#Lots</b>	<b>Address</b>
DA/3574/2003/DA/7	10082/2003/COMB/DA	PROPOSED 92 LOT SUBDIVISION FOR BUNYA CROSSING ROAD, EATONS HILL	02-May-03	Approved	13-Dec-04	Approved	92	26 Rivergum Drive, EATONS HILL QLD 4037
DA/3574/2003/DA/7	10082/2003/COMB/DA	PROPOSED 92 LOT SUBDIVISION FOR BUNYA CROSSING ROAD, EATONS HILL	02-May-03	Approved	13-Dec-04	Approved	92	27 Crossing Drive, EATONS HILL QLD 4037
DA/3574/2003/DA/7	10082/2003/COMB/DA	PROPOSED 92 LOT SUBDIVISION FOR BUNYA CROSSING ROAD, EATONS HILL	02-May-03	Approved	13-Dec-04	Approved	92	28 Crossing Drive, EATONS HILL QLD 4037
DA/3574/2003/DA/7	10082/2003/COMB/DA	PROPOSED 92 LOT SUBDIVISION FOR BUNYA CROSSING ROAD, EATONS HILL	02-May-03	Approved	13-Dec-04	Approved	92	29-31 Bunya Crossing Road, EATONS HILL QLD 4037
DA/3574/2003/DA/7	10082/2003/COMB/DA	PROPOSED 92 LOT SUBDIVISION FOR BUNYA CROSSING ROAD, EATONS HILL	02-May-03	Approved	13-Dec-04	Approved	92	3 Bend Court, EATONS HILL QLD 4037
DA/3574/2003/DA/7	10082/2003/COMB/DA	PROPOSED 92 LOT SUBDIVISION FOR BUNYA CROSSING ROAD, EATONS HILL	02-May-03	Approved	13-Dec-04	Approved	92	3 Eddy Court, EATONS HILL QLD 4037
DA/3574/2003/DA/7	10082/2003/COMB/DA	PROPOSED 92 LOT SUBDIVISION FOR BUNYA CROSSING ROAD, EATONS HILL	02-May-03	Approved	13-Dec-04	Approved	92	3 Reach Place, EATONS HILL QLD 4037
DA/3574/2003/DA/7	10082/2003/COMB/DA	PROPOSED 92 LOT SUBDIVISION FOR BUNYA CROSSING ROAD, EATONS HILL	02-May-03	Approved	13-Dec-04	Approved	92	3 Shallows Court, EATONS HILL QLD 4037

**List of all DA Approvals since 01/01/2003 where Lots > 4 as at 01/09/2011 with Addresses**

<b>Application Number</b>	<b>Old Application Ref</b>	<b>Description</b>	<b>Lodged</b>	<b>Status</b>	<b>Decided</b>	<b>Decision</b>	<b>#Lots</b>	<b>Address</b>
DA/3574/2003/DA/7	10082/2003/COMB/DA	PROPOSED 92 LOT SUBDIVISION FOR BUNYA CROSSING ROAD, EATONS HILL	02-May-03	Approved	13-Dec-04	Approved	92	3 Tributary Court, EATONS HILL QLD 4037
DA/3574/2003/DA/7	10082/2003/COMB/DA	PROPOSED 92 LOT SUBDIVISION FOR BUNYA CROSSING ROAD, EATONS HILL	02-May-03	Approved	13-Dec-04	Approved	92	33-35 Bunya Crossing Road, EATONS HILL QLD 4037
DA/3574/2003/DA/7	10082/2003/COMB/DA	PROPOSED 92 LOT SUBDIVISION FOR BUNYA CROSSING ROAD, EATONS HILL	02-May-03	Approved	13-Dec-04	Approved	92	37-39 Bunya Crossing Road, EATONS HILL QLD 4037
DA/3574/2003/DA/7	10082/2003/COMB/DA	PROPOSED 92 LOT SUBDIVISION FOR BUNYA CROSSING ROAD, EATONS HILL	02-May-03	Approved	13-Dec-04	Approved	92	4 Bend Court, EATONS HILL QLD 4037
DA/3574/2003/DA/7	10082/2003/COMB/DA	PROPOSED 92 LOT SUBDIVISION FOR BUNYA CROSSING ROAD, EATONS HILL	02-May-03	Approved	13-Dec-04	Approved	92	4 Eddy Court, EATONS HILL QLD 4037
DA/3574/2003/DA/7	10082/2003/COMB/DA	PROPOSED 92 LOT SUBDIVISION FOR BUNYA CROSSING ROAD, EATONS HILL	02-May-03	Approved	13-Dec-04	Approved	92	4 Reach Place, EATONS HILL QLD 4037
DA/3574/2003/DA/7	10082/2003/COMB/DA	PROPOSED 92 LOT SUBDIVISION FOR BUNYA CROSSING ROAD, EATONS HILL	02-May-03	Approved	13-Dec-04	Approved	92	4 Shallows Court, EATONS HILL QLD 4037
DA/3574/2003/DA/7	10082/2003/COMB/DA	PROPOSED 92 LOT SUBDIVISION FOR BUNYA CROSSING ROAD, EATONS HILL	02-May-03	Approved	13-Dec-04	Approved	92	4 Tributary Court, EATONS HILL QLD 4037

**List of all DA Approvals since 01/01/2003 where Lots > 4 as at 01/09/2011 with Addresses**

<b>Application Number</b>	<b>Old Application Ref</b>	<b>Description</b>	<b>Lodged</b>	<b>Status</b>	<b>Decided</b>	<b>Decision</b>	<b>#Lots</b>	<b>Address</b>
DA/3574/2003/DA/7	10082/2003/COMB/DA	PROPOSED 92 LOT SUBDIVISION FOR BUNYA CROSSING ROAD, EATONS HILL	02-May-03	Approved	13-Dec-04	Approved	92	41-43 Bunya Crossing Road, EATONS HILL QLD 4037
DA/3574/2003/DA/7	10082/2003/COMB/DA	PROPOSED 92 LOT SUBDIVISION FOR BUNYA CROSSING ROAD, EATONS HILL	02-May-03	Approved	13-Dec-04	Approved	92	5 Bend Court, EATONS HILL QLD 4037
DA/3574/2003/DA/7	10082/2003/COMB/DA	PROPOSED 92 LOT SUBDIVISION FOR BUNYA CROSSING ROAD, EATONS HILL	02-May-03	Approved	13-Dec-04	Approved	92	5 Eddy Court, EATONS HILL QLD 4037
DA/3574/2003/DA/7	10082/2003/COMB/DA	PROPOSED 92 LOT SUBDIVISION FOR BUNYA CROSSING ROAD, EATONS HILL	02-May-03	Approved	13-Dec-04	Approved	92	5 Reach Place, EATONS HILL QLD 4037
DA/3574/2003/DA/7	10082/2003/COMB/DA	PROPOSED 92 LOT SUBDIVISION FOR BUNYA CROSSING ROAD, EATONS HILL	02-May-03	Approved	13-Dec-04	Approved	92	5 Shallows Court, EATONS HILL QLD 4037
DA/3574/2003/DA/7	10082/2003/COMB/DA	PROPOSED 92 LOT SUBDIVISION FOR BUNYA CROSSING ROAD, EATONS HILL	02-May-03	Approved	13-Dec-04	Approved	92	5 Tributary Court, EATONS HILL QLD 4037
DA/3574/2003/DA/7	10082/2003/COMB/DA	PROPOSED 92 LOT SUBDIVISION FOR BUNYA CROSSING ROAD, EATONS HILL	02-May-03	Approved	13-Dec-04	Approved	92	53-55 Bunya Crossing Road, EATONS HILL QLD 4037
DA/3574/2003/DA/7	10082/2003/COMB/DA	PROPOSED 92 LOT SUBDIVISION FOR BUNYA CROSSING ROAD, EATONS HILL	02-May-03	Approved	13-Dec-04	Approved	92	57-59 Bunya Crossing Road, EATONS HILL QLD 4037

**List of all DA Approvals since 01/01/2003 where Lots > 4 as at 01/09/2011 with Addresses**

<b>Application Number</b>	<b>Old Application Ref</b>	<b>Description</b>	<b>Lodged</b>	<b>Status</b>	<b>Decided</b>	<b>Decision</b>	<b>#Lots</b>	<b>Address</b>
DA/3574/2003/DA/7	10082/2003/COMB/DA	PROPOSED 92 LOT SUBDIVISION FOR BUNYA CROSSING ROAD, EATONS HILL	02-May-03	Approved	13-Dec-04	Approved	92	6 Bend Court, EATONS HILL QLD 4037
DA/3574/2003/DA/7	10082/2003/COMB/DA	PROPOSED 92 LOT SUBDIVISION FOR BUNYA CROSSING ROAD, EATONS HILL	02-May-03	Approved	13-Dec-04	Approved	92	6 Reach Place, EATONS HILL QLD 4037
DA/3574/2003/DA/7	10082/2003/COMB/DA	PROPOSED 92 LOT SUBDIVISION FOR BUNYA CROSSING ROAD, EATONS HILL	02-May-03	Approved	13-Dec-04	Approved	92	6 Shallows Court, EATONS HILL QLD 4037
DA/3574/2003/DA/7	10082/2003/COMB/DA	PROPOSED 92 LOT SUBDIVISION FOR BUNYA CROSSING ROAD, EATONS HILL	02-May-03	Approved	13-Dec-04	Approved	92	6 Tributary Court, EATONS HILL QLD 4037
DA/3574/2003/DA/7	10082/2003/COMB/DA	PROPOSED 92 LOT SUBDIVISION FOR BUNYA CROSSING ROAD, EATONS HILL	02-May-03	Approved	13-Dec-04	Approved	92	7 Bend Court, EATONS HILL QLD 4037
DA/3574/2003/DA/7	10082/2003/COMB/DA	PROPOSED 92 LOT SUBDIVISION FOR BUNYA CROSSING ROAD, EATONS HILL	02-May-03	Approved	13-Dec-04	Approved	92	7 Crossing Drive, EATONS HILL QLD 4037
DA/3574/2003/DA/7	10082/2003/COMB/DA	PROPOSED 92 LOT SUBDIVISION FOR BUNYA CROSSING ROAD, EATONS HILL	02-May-03	Approved	13-Dec-04	Approved	92	7 Reach Place, EATONS HILL QLD 4037
DA/3574/2003/DA/7	10082/2003/COMB/DA	PROPOSED 92 LOT SUBDIVISION FOR BUNYA CROSSING ROAD, EATONS HILL	02-May-03	Approved	13-Dec-04	Approved	92	7 Shallows Court, EATONS HILL QLD 4037

**List of all DA Approvals since 01/01/2003 where Lots > 4 as at 01/09/2011 with Addresses**

<b>Application Number</b>	<b>Old Application Ref</b>	<b>Description</b>	<b>Lodged</b>	<b>Status</b>	<b>Decided</b>	<b>Decision</b>	<b>#Lots</b>	<b>Address</b>
DA/3574/2003/DA/7	10082/2003/COMB/DA	PROPOSED 92 LOT SUBDIVISION FOR BUNYA CROSSING ROAD, EATONS HILL	02-May-03	Approved	13-Dec-04	Approved	92	7 Tributary Court, EATONS HILL QLD 4037
DA/3574/2003/DA/7	10082/2003/COMB/DA	PROPOSED 92 LOT SUBDIVISION FOR BUNYA CROSSING ROAD, EATONS HILL	02-May-03	Approved	13-Dec-04	Approved	92	8 Bend Court, EATONS HILL QLD 4037
DA/3574/2003/DA/7	10082/2003/COMB/DA	PROPOSED 92 LOT SUBDIVISION FOR BUNYA CROSSING ROAD, EATONS HILL	02-May-03	Approved	13-Dec-04	Approved	92	8 Crossing Drive, EATONS HILL QLD 4037
DA/3574/2003/DA/7	10082/2003/COMB/DA	PROPOSED 92 LOT SUBDIVISION FOR BUNYA CROSSING ROAD, EATONS HILL	02-May-03	Approved	13-Dec-04	Approved	92	8 Shallows Court, EATONS HILL QLD 4037
DA/3574/2003/DA/7	10082/2003/COMB/DA	PROPOSED 92 LOT SUBDIVISION FOR BUNYA CROSSING ROAD, EATONS HILL	02-May-03	Approved	13-Dec-04	Approved	92	8 Tributary Court, EATONS HILL QLD 4037
DA/3574/2003/DA/7	10082/2003/COMB/DA	PROPOSED 92 LOT SUBDIVISION FOR BUNYA CROSSING ROAD, EATONS HILL	02-May-03	Approved	13-Dec-04	Approved	92	9 Bend Court, EATONS HILL QLD 4037
DA/3574/2003/DA/7	10082/2003/COMB/DA	PROPOSED 92 LOT SUBDIVISION FOR BUNYA CROSSING ROAD, EATONS HILL	02-May-03	Approved	13-Dec-04	Approved	92	9 Rivergum Drive, EATONS HILL QLD 4037
DA/3574/2003/DA/7	10082/2003/COMB/DA	PROPOSED 92 LOT SUBDIVISION FOR BUNYA CROSSING ROAD, EATONS HILL	02-May-03	Approved	13-Dec-04	Approved	92	9 Shallows Court, EATONS HILL QLD 4037

**List of all DA Approvals since 01/01/2003 where Lots > 4 as at 01/09/2011 with Addresses**

<b>Application Number</b>	<b>Old Application Ref</b>	<b>Description</b>	<b>Lodged</b>	<b>Status</b>	<b>Decided</b>	<b>Decision</b>	<b>#Lots</b>	<b>Address</b>
DA/3574/2003/DA/7	10082/2003/COMB/DA	PROPOSED 92 LOT SUBDIVISION FOR BUNYA CROSSING ROAD, EATONS HILL	02-May-03	Approved	13-Dec-04	Approved	92	9 Tributary Court, EATONS HILL QLD 4037
DA/3574/2003/DA/7	10082/2003/COMB/DA	PROPOSED 92 LOT SUBDIVISION FOR BUNYA CROSSING ROAD, EATONS HILL	02-May-03	Approved	13-Dec-04	Approved	92	Lot 10 Bunya Crossing RoadEATONS HILL QLD 4037
DA/3574/2003/DA/7	10082/2003/COMB/DA	PROPOSED 92 LOT SUBDIVISION FOR BUNYA CROSSING ROAD, EATONS HILL	02-May-03	Approved	13-Dec-04	Approved	92	Lot 2 Bunya Crossing RoadEATONS HILL QLD 4037
DA/3574/2003/DA/7	10082/2003/COMB/DA	PROPOSED 92 LOT SUBDIVISION FOR BUNYA CROSSING ROAD, EATONS HILL	02-May-03	Approved	13-Dec-04	Approved	92	Lot 802 Crossing DriveEATONS HILL QLD 4037
DA/3574/2003/DA/7	10082/2003/COMB/DA	PROPOSED 92 LOT SUBDIVISION FOR BUNYA CROSSING ROAD, EATONS HILL	02-May-03	Approved	13-Dec-04	Approved	92	Rivergum Drive Park 24 Birmingham Street, EATONS HILL QLD 4037
DA/10083/2002/DA/1	10258/2002/COMB/DA	COMBINED MCU & RAL APPLICATION FOR LOT 4 BERESFORD DRIVE, DRAPER. LOT 4 ON RP160883	24-Dec-02	Approved	20-Oct-03	Approved	6	110 Mailmans Track, DRAPER QLD 4520
DA/10083/2002/DA/1	10258/2002/COMB/DA	COMBINED MCU & RAL APPLICATION FOR LOT 4 BERESFORD DRIVE, DRAPER. LOT 4 ON RP160883	24-Dec-02	Approved	20-Oct-03	Approved	6	18 Beresford Drive, DRAPER QLD 4520
DA/10083/2002/DA/1	10258/2002/COMB/DA	COMBINED MCU & RAL APPLICATION FOR LOT 4 BERESFORD DRIVE, DRAPER. LOT 4 ON RP160883	24-Dec-02	Approved	20-Oct-03	Approved	6	24 Beresford Drive, DRAPER QLD 4520



**List of all DA Approvals since 01/01/2003 where Lots > 4 as at 01/09/2011 with Addresses**

<b>Application Number</b>	<b>Old Application Ref</b>	<b>Description</b>	<b>Lodged</b>	<b>Status</b>	<b>Decided</b>	<b>Decision</b>	<b>#Lots</b>	<b>Address</b>
DA/10083/2002/DA/1	10258/2002/COMB/DA	COMBINED MCU & RAL APPLICATION FOR LOT 4 BERESFORD DRIVE, DRAPER. LOT 4 ON RP160883	24-Dec-02	Approved	20-Oct-03	Approved	6	Common Property 110 Mailmans Track, DRAPER QLD 4520
DA/10083/2002/DA/1	10258/2002/COMB/DA	COMBINED MCU & RAL APPLICATION FOR LOT 4 BERESFORD DRIVE, DRAPER. LOT 4 ON RP160883	24-Dec-02	Approved	20-Oct-03	Approved	6	Lot 1 Mailmans TrackDRAPER QLD 4520
DA/10083/2002/DA/1	10258/2002/COMB/DA	COMBINED MCU & RAL APPLICATION FOR LOT 4 BERESFORD DRIVE, DRAPER. LOT 4 ON RP160883	24-Dec-02	Approved	20-Oct-03	Approved	6	Lot 2 Mailmans TrackDRAPER QLD 4520
DA/10083/2002/DA/1	10258/2002/COMB/DA	COMBINED MCU & RAL APPLICATION FOR LOT 4 BERESFORD DRIVE, DRAPER. LOT 4 ON RP160883	24-Dec-02	Approved	20-Oct-03	Approved	6	Lot 3 Beresford DriveDRAPER QLD 4520
DA/10083/2002/DA/1	10258/2002/COMB/DA	COMBINED MCU & RAL APPLICATION FOR LOT 4 BERESFORD DRIVE, DRAPER. LOT 4 ON RP160883	24-Dec-02	Approved	20-Oct-03	Approved	6	Lot 4 Beresford DriveDRAPER QLD 4520
DA/10083/2002/DA/1	10258/2002/COMB/DA	COMBINED MCU & RAL APPLICATION FOR LOT 4 BERESFORD DRIVE, DRAPER. LOT 4 ON RP160883	24-Dec-02	Approved	20-Oct-03	Approved	6	Lot 4 Mailmans TrackDRAPER QLD 4520
DA/11142/2003/DA/1	10195/2003/COMB/DA	PROPOSED 10 LOT SUBDIVISION AND CHANGE OF USE APPLICATION AT495 & 461 MT GLORIOUS ROAD, SAMFORD VALLEY	12-Aug-03	Approved	06-Jul-04	Approved	10	1 Teatree Close, SAMFORD VALLEY QLD 4520

**List of all DA Approvals since 01/01/2003 where Lots > 4 as at 01/09/2011 with Addresses**

Application Number	Old Application Ref	Description	Lodged	Status	Decided	Decision	#Lots	Address
DA/11142/2003/DA/1	10195/2003/COMB/DA	PROPOSED 10 LOT SUBDIVISION AND CHANGE OF USE APPLICATION AT495 & 461 MT GLORIOUS ROAD, SAMFORD VALLEY	12-Aug-03	Approved	06-Jul-04	Approved	10	2 Teatree Close, SAMFORD VALLEY QLD 4520
DA/11142/2003/DA/1	10195/2003/COMB/DA	PROPOSED 10 LOT SUBDIVISION AND CHANGE OF USE APPLICATION AT495 & 461 MT GLORIOUS ROAD, SAMFORD VALLEY	12-Aug-03	Approved	06-Jul-04	Approved	10	3 Teatree Close, SAMFORD VALLEY QLD 4520
DA/11142/2003/DA/1	10195/2003/COMB/DA	PROPOSED 10 LOT SUBDIVISION AND CHANGE OF USE APPLICATION AT495 & 461 MT GLORIOUS ROAD, SAMFORD VALLEY	12-Aug-03	Approved	06-Jul-04	Approved	10	4 Teatree Close, SAMFORD VALLEY QLD 4520
DA/11142/2003/DA/1	10195/2003/COMB/DA	PROPOSED 10 LOT SUBDIVISION AND CHANGE OF USE APPLICATION AT495 & 461 MT GLORIOUS ROAD, SAMFORD VALLEY	12-Aug-03	Approved	06-Jul-04	Approved	10	461 Mt Glorious Road, SAMFORD VALLEY QLD 4520
DA/11142/2003/DA/1	10195/2003/COMB/DA	PROPOSED 10 LOT SUBDIVISION AND CHANGE OF USE APPLICATION AT495 & 461 MT GLORIOUS ROAD, SAMFORD VALLEY	12-Aug-03	Approved	06-Jul-04	Approved	10	495 Mt Glorious Road, SAMFORD VALLEY QLD 4520
DA/11142/2003/DA/1	10195/2003/COMB/DA	PROPOSED 10 LOT SUBDIVISION AND CHANGE OF USE APPLICATION AT495 & 461 MT GLORIOUS ROAD, SAMFORD VALLEY	12-Aug-03	Approved	06-Jul-04	Approved	10	5 Teatree Close, SAMFORD VALLEY QLD 4520

**List of all DA Approvals since 01/01/2003 where Lots > 4 as at 01/09/2011 with Addresses**

Application Number	Old Application Ref	Description	Lodged	Status	Decided	Decision	#Lots	Address
DA/11142/2003/DA/1	10195/2003/COMB/DA	PROPOSED 10 LOT SUBDIVISION AND CHANGE OF USE APPLICATION AT495 & 461 MT GLORIOUS ROAD, SAMFORD VALLEY	12-Aug-03	Approved	06-Jul-04	Approved	10	59 Days Road, SAMFORD VALLEY QLD 4520
DA/11142/2003/DA/1	10195/2003/COMB/DA	PROPOSED 10 LOT SUBDIVISION AND CHANGE OF USE APPLICATION AT495 & 461 MT GLORIOUS ROAD, SAMFORD VALLEY	12-Aug-03	Approved	06-Jul-04	Approved	10	6 Teatree Close, SAMFORD VALLEY QLD 4520
DA/11142/2003/DA/1	10195/2003/COMB/DA	PROPOSED 10 LOT SUBDIVISION AND CHANGE OF USE APPLICATION AT495 & 461 MT GLORIOUS ROAD, SAMFORD VALLEY	12-Aug-03	Approved	06-Jul-04	Approved	10	7 Teatree Close, SAMFORD VALLEY QLD 4520
DA/11142/2003/DA/1	10195/2003/COMB/DA	PROPOSED 10 LOT SUBDIVISION AND CHANGE OF USE APPLICATION AT495 & 461 MT GLORIOUS ROAD, SAMFORD VALLEY	12-Aug-03	Approved	06-Jul-04	Approved	10	8 Teatree Close, SAMFORD VALLEY QLD 4520
DA/11142/2003/DA/1	10195/2003/COMB/DA	PROPOSED 10 LOT SUBDIVISION AND CHANGE OF USE APPLICATION AT495 & 461 MT GLORIOUS ROAD, SAMFORD VALLEY	12-Aug-03	Approved	06-Jul-04	Approved	10	Days Road Environmental Reserve Mt Glorious Road, SAMFORD VALLEY QLD 4520
DA/11142/2003/DA/1	10195/2003/COMB/DA	PROPOSED 10 LOT SUBDIVISION AND CHANGE OF USE APPLICATION AT495 & 461 MT GLORIOUS ROAD, SAMFORD VALLEY	12-Aug-03	Approved	06-Jul-04	Approved	10	Lot 2 Mt Glorious RoadSAMFORD VALLEY QLD 4520

**List of all DA Approvals since 01/01/2003 where Lots > 4 as at 01/09/2011 with Addresses**

<b>Application Number</b>	<b>Old Application Ref</b>	<b>Description</b>	<b>Lodged</b>	<b>Status</b>	<b>Decided</b>	<b>Decision</b>	<b>#Lots</b>	<b>Address</b>
DA/9947/2003/DA	10199/2003/COMB/DA	PROPOSED 5 LOT SUBDIVISION AT MASON COURT, SAMSONVALE	14-Aug-03	Approved	16-Dec-03	Approved	5	11 Mason Court, SAMSONVALE QLD 4520
DA/9947/2003/DA	10199/2003/COMB/DA	PROPOSED 5 LOT SUBDIVISION AT MASON COURT, SAMSONVALE	14-Aug-03	Approved	16-Dec-03	Approved	5	12 Mason Court, SAMSONVALE QLD 4520
DA/9947/2003/DA	10199/2003/COMB/DA	PROPOSED 5 LOT SUBDIVISION AT MASON COURT, SAMSONVALE	14-Aug-03	Approved	16-Dec-03	Approved	5	5 Mason Court, SAMSONVALE QLD 4520
DA/9947/2003/DA	10199/2003/COMB/DA	PROPOSED 5 LOT SUBDIVISION AT MASON COURT, SAMSONVALE	14-Aug-03	Approved	16-Dec-03	Approved	5	7 Mason Court, SAMSONVALE QLD 4520
DA/9947/2003/DA	10199/2003/COMB/DA	PROPOSED 5 LOT SUBDIVISION AT MASON COURT, SAMSONVALE	14-Aug-03	Approved	16-Dec-03	Approved	5	9 Mason Court, SAMSONVALE QLD 4520
DA/3561/2001/DA	10075/2001/COMB/DA	APPLICATION FOR MATERIAL CHANGE OF USE OF THE LAND FROM FUTURE RURAL LIVING TO SPECIAL RESIDENTIAL & RECONFIGURING A LOT AT MT O'REILLY ROAD, SAMFORD VALLEY (LOT 6 RP 29891)	30-Sep-02	Approved	15-Dec-04	Approved	8	103-107 Mt O'Reilly Road, SAMFORD VALLEY QLD 4520
DA/3561/2001/DA	10075/2001/COMB/DA	APPLICATION FOR MATERIAL CHANGE OF USE OF THE LAND FROM FUTURE RURAL LIVING TO SPECIAL RESIDENTIAL & RECONFIGURING A LOT AT MT O'REILLY ROAD, SAMFORD VALLEY (LOT 6 RP 29891)	30-Sep-02	Approved	15-Dec-04	Approved	8	51-55 Mt O'Reilly Road, SAMFORD VALLEY QLD 4520

**List of all DA Approvals since 01/01/2003 where Lots > 4 as at 01/09/2011 with Addresses**

Application Number	Old Application Ref	Description	Lodged	Status	Decided	Decision	#Lots	Address
DA/3561/2001/DA	10075/2001/COMB/DA	APPLICATION FOR MATERIAL CHANGE OF USE OF THE LAND FROM FUTURE RURAL LIVING TO SPECIAL RESIDENTIAL & RECONFIGURING A LOT AT MT O'REILLY ROAD, SAMFORD VALLEY (LOT 6 RP 29891)	30-Sep-02	Approved	15-Dec-04	Approved	8	59-63 Mt O'Reilly Road, SAMFORD VALLEY QLD 4520
DA/3561/2001/DA	10075/2001/COMB/DA	APPLICATION FOR MATERIAL CHANGE OF USE OF THE LAND FROM FUTURE RURAL LIVING TO SPECIAL RESIDENTIAL & RECONFIGURING A LOT AT MT O'REILLY ROAD, SAMFORD VALLEY (LOT 6 RP 29891)	30-Sep-02	Approved	15-Dec-04	Approved	8	65-71 Mt O'Reilly Road, SAMFORD VALLEY QLD 4520
DA/3561/2001/DA	10075/2001/COMB/DA	APPLICATION FOR MATERIAL CHANGE OF USE OF THE LAND FROM FUTURE RURAL LIVING TO SPECIAL RESIDENTIAL & RECONFIGURING A LOT AT MT O'REILLY ROAD, SAMFORD VALLEY (LOT 6 RP 29891)	30-Sep-02	Approved	15-Dec-04	Approved	8	73-81 Mt O'Reilly Road, SAMFORD VALLEY QLD 4520
DA/3561/2001/DA	10075/2001/COMB/DA	APPLICATION FOR MATERIAL CHANGE OF USE OF THE LAND FROM FUTURE RURAL LIVING TO SPECIAL RESIDENTIAL & RECONFIGURING A LOT AT MT O'REILLY ROAD, SAMFORD VALLEY (LOT 6 RP 29891)	30-Sep-02	Approved	15-Dec-04	Approved	8	83-87 Mt O'Reilly Road, SAMFORD VALLEY QLD 4520

**List of all DA Approvals since 01/01/2003 where Lots > 4 as at 01/09/2011 with Addresses**

Application Number	Old Application Ref	Description	Lodged	Status	Decided	Decision	#Lots	Address
DA/3561/2001/DA	10075/2001/COMB/DA	APPLICATION FOR MATERIAL CHANGE OF USE OF THE LAND FROM FUTURE RURAL LIVING TO SPECIAL RESIDENTIAL & RECONFIGURING A LOT AT MT O'REILLY ROAD, SAMFORD VALLEY (LOT 6 RP 29891)	30-Sep-02	Approved	15-Dec-04	Approved	8	91-95 Mt O'Reilly Road, SAMFORD VALLEY QLD 4520
DA/3561/2001/DA	10075/2001/COMB/DA	APPLICATION FOR MATERIAL CHANGE OF USE OF THE LAND FROM FUTURE RURAL LIVING TO SPECIAL RESIDENTIAL & RECONFIGURING A LOT AT MT O'REILLY ROAD, SAMFORD VALLEY (LOT 6 RP 29891)	30-Sep-02	Approved	15-Dec-04	Approved	8	97-101 Mt O'Reilly Road, SAMFORD VALLEY QLD 4520
DA/3561/2001/DA	10075/2001/COMB/DA	APPLICATION FOR MATERIAL CHANGE OF USE OF THE LAND FROM FUTURE RURAL LIVING TO SPECIAL RESIDENTIAL & RECONFIGURING A LOT AT MT O'REILLY ROAD, SAMFORD VALLEY (LOT 6 RP 29891)	30-Sep-02	Approved	15-Dec-04	Approved	8	Lot 6 Mt O'Reilly RoadSAMFORD VALLEY QLD 4520
DA/3561/2001/DA	10075/2001/COMB/DA	APPLICATION FOR MATERIAL CHANGE OF USE OF THE LAND FROM FUTURE RURAL LIVING TO SPECIAL RESIDENTIAL & RECONFIGURING A LOT AT MT O'REILLY ROAD, SAMFORD VALLEY (LOT 6 RP 29891)	30-Sep-02	Approved	15-Dec-04	Approved	8	Lot 701 Mt O'Reilly RoadSAMFORD VALLEY QLD 4520

**List of all DA Approvals since 01/01/2003 where Lots > 4 as at 01/09/2011 with Addresses**

Application Number	Old Application Ref	Description	Lodged	Status	Decided	Decision	#Lots	Address
DA/22156/2009/DA	12285/2009/NLRAL/DA	RECONFIGURING A LOT - DEVELOPMENT PERMIT (22 LOTS) FAIRWAY CHASE STAGE 15 (2-7)	16-Sep-09	Approved	04-Dec-09	Approved	22	18 Merion Crescent, NORTH LAKES QLD 4509
DA/22156/2009/DA	12285/2009/NLRAL/DA	RECONFIGURING A LOT - DEVELOPMENT PERMIT (22 LOTS) FAIRWAY CHASE STAGE 15 (2-7)	16-Sep-09	Approved	04-Dec-09	Approved	22	20 Merion Crescent, NORTH LAKES QLD 4509
DA/22156/2009/DA	12285/2009/NLRAL/DA	RECONFIGURING A LOT - DEVELOPMENT PERMIT (22 LOTS) FAIRWAY CHASE STAGE 15 (2-7)	16-Sep-09	Approved	04-Dec-09	Approved	22	22 Merion Crescent, NORTH LAKES QLD 4509
DA/22156/2009/DA	12285/2009/NLRAL/DA	RECONFIGURING A LOT - DEVELOPMENT PERMIT (22 LOTS) FAIRWAY CHASE STAGE 15 (2-7)	16-Sep-09	Approved	04-Dec-09	Approved	22	24 Merion Crescent, NORTH LAKES QLD 4509
DA/22156/2009/DA	12285/2009/NLRAL/DA	RECONFIGURING A LOT - DEVELOPMENT PERMIT (22 LOTS) FAIRWAY CHASE STAGE 15 (2-7)	16-Sep-09	Approved	04-Dec-09	Approved	22	25 Merion Crescent, NORTH LAKES QLD 4509
DA/22156/2009/DA	12285/2009/NLRAL/DA	RECONFIGURING A LOT - DEVELOPMENT PERMIT (22 LOTS) FAIRWAY CHASE STAGE 15 (2-7)	16-Sep-09	Approved	04-Dec-09	Approved	22	27 Merion Crescent, NORTH LAKES QLD 4509
DA/22156/2009/DA	12285/2009/NLRAL/DA	RECONFIGURING A LOT - DEVELOPMENT PERMIT (22 LOTS) FAIRWAY CHASE STAGE 15 (2-7)	16-Sep-09	Approved	04-Dec-09	Approved	22	29 Merion Crescent, NORTH LAKES QLD 4509
DA/22156/2009/DA	12285/2009/NLRAL/DA	RECONFIGURING A LOT - DEVELOPMENT PERMIT (22 LOTS) FAIRWAY CHASE STAGE 15 (2-7)	16-Sep-09	Approved	04-Dec-09	Approved	22	31 Merion Crescent, NORTH LAKES QLD 4509

**List of all DA Approvals since 01/01/2003 where Lots > 4 as at 01/09/2011 with Addresses**

<b>Application Number</b>	<b>Old Application Ref</b>	<b>Description</b>	<b>Lodged</b>	<b>Status</b>	<b>Decided</b>	<b>Decision</b>	<b>#Lots</b>	<b>Address</b>
DA/22156/2009/DA	12285/2009/NLRAL/DA	RECONFIGURING A LOT - DEVELOPMENT PERMIT (22 LOTS) FAIRWAY CHASE STAGE 15 (2-7)	16-Sep-09	Approved	04-Dec-09	Approved	22	33 Merion Crescent, NORTH LAKES QLD 4509
DA/22156/2009/DA	12285/2009/NLRAL/DA	RECONFIGURING A LOT - DEVELOPMENT PERMIT (22 LOTS) FAIRWAY CHASE STAGE 15 (2-7)	16-Sep-09	Approved	04-Dec-09	Approved	22	46 Augusta Parade, NORTH LAKES QLD 4509
DA/22156/2009/DA	12285/2009/NLRAL/DA	RECONFIGURING A LOT - DEVELOPMENT PERMIT (22 LOTS) FAIRWAY CHASE STAGE 15 (2-7)	16-Sep-09	Approved	04-Dec-09	Approved	22	48 Augusta Parade, NORTH LAKES QLD 4509
DA/22156/2009/DA	12285/2009/NLRAL/DA	RECONFIGURING A LOT - DEVELOPMENT PERMIT (22 LOTS) FAIRWAY CHASE STAGE 15 (2-7)	16-Sep-09	Approved	04-Dec-09	Approved	22	50 Augusta Parade, NORTH LAKES QLD 4509
DA/22156/2009/DA	12285/2009/NLRAL/DA	RECONFIGURING A LOT - DEVELOPMENT PERMIT (22 LOTS) FAIRWAY CHASE STAGE 15 (2-7)	16-Sep-09	Approved	04-Dec-09	Approved	22	52 Augusta Parade, NORTH LAKES QLD 4509
DA/22156/2009/DA	12285/2009/NLRAL/DA	RECONFIGURING A LOT - DEVELOPMENT PERMIT (22 LOTS) FAIRWAY CHASE STAGE 15 (2-7)	16-Sep-09	Approved	04-Dec-09	Approved	22	55 Augusta Parade, NORTH LAKES QLD 4509
DA/22156/2009/DA	12285/2009/NLRAL/DA	RECONFIGURING A LOT - DEVELOPMENT PERMIT (22 LOTS) FAIRWAY CHASE STAGE 15 (2-7)	16-Sep-09	Approved	04-Dec-09	Approved	22	57 Augusta Parade, NORTH LAKES QLD 4509
DA/22156/2009/DA	12285/2009/NLRAL/DA	RECONFIGURING A LOT - DEVELOPMENT PERMIT (22 LOTS) FAIRWAY CHASE STAGE 15 (2-7)	16-Sep-09	Approved	04-Dec-09	Approved	22	59 Augusta Parade, NORTH LAKES QLD 4509



**List of all DA Approvals since 01/01/2003 where Lots > 4 as at 01/09/2011 with Addresses**

Application Number	Old Application Ref	Description	Lodged	Status	Decided	Decision	#Lots	Address
DA/22156/2009/DA	12285/2009/NLRAL/DA	RECONFIGURING A LOT - DEVELOPMENT PERMIT (22 LOTS) FAIRWAY CHASE STAGE 15 (2-7)	16-Sep-09	Approved	04-Dec-09	Approved	22	61 Augusta Parade, NORTH LAKES QLD 4509
DA/22156/2009/DA	12285/2009/NLRAL/DA	RECONFIGURING A LOT - DEVELOPMENT PERMIT (22 LOTS) FAIRWAY CHASE STAGE 15 (2-7)	16-Sep-09	Approved	04-Dec-09	Approved	22	63 Augusta Parade, NORTH LAKES QLD 4509
DA/22156/2009/DA	12285/2009/NLRAL/DA	RECONFIGURING A LOT - DEVELOPMENT PERMIT (22 LOTS) FAIRWAY CHASE STAGE 15 (2-7)	16-Sep-09	Approved	04-Dec-09	Approved	22	65 Augusta Parade, NORTH LAKES QLD 4509
DA/22156/2009/DA	12285/2009/NLRAL/DA	RECONFIGURING A LOT - DEVELOPMENT PERMIT (22 LOTS) FAIRWAY CHASE STAGE 15 (2-7)	16-Sep-09	Approved	04-Dec-09	Approved	22	Bal Lot 883 Bounty BoulevardNORTH LAKES QLD 4509
DA/22156/2009/DA	12285/2009/NLRAL/DA	RECONFIGURING A LOT - DEVELOPMENT PERMIT (22 LOTS) FAIRWAY CHASE STAGE 15 (2-7)	16-Sep-09	Approved	04-Dec-09	Approved	22	Park 54 Augusta Parade, NORTH LAKES QLD 4509
DA/22158/2009/DA	12286/2009/NLRAL/DA	RECONFIGURING A LOT - DEVELOPMENT PERMIT (29 LOTS) HILLTOP GREEN STAGE 22 (3-7)	16-Sep-09	Approved	03-Nov-09	Approved	29	1 Severn Crescent, NORTH LAKES QLD 4509
DA/22158/2009/DA	12286/2009/NLRAL/DA	RECONFIGURING A LOT - DEVELOPMENT PERMIT (29 LOTS) HILLTOP GREEN STAGE 22 (3-7)	16-Sep-09	Approved	03-Nov-09	Approved	29	126 MacKintosh Drive, NORTH LAKES QLD 4509
DA/22158/2009/DA	12286/2009/NLRAL/DA	RECONFIGURING A LOT - DEVELOPMENT PERMIT (29 LOTS) HILLTOP GREEN STAGE 22 (3-7)	16-Sep-09	Approved	03-Nov-09	Approved	29	128 MacKintosh Drive, NORTH LAKES QLD 4509

**List of all DA Approvals since 01/01/2003 where Lots > 4 as at 01/09/2011 with Addresses**

Application Number	Old Application Ref	Description	Lodged	Status	Decided	Decision	#Lots	Address
DA/22158/2009/DA	12286/2009/NLRAL/DA	RECONFIGURING A LOT - DEVELOPMENT PERMIT (29 LOTS) HILLTOP GREEN STAGE 22 (3-7)	16-Sep-09	Approved	03-Nov-09	Approved	29	130 MacKintosh Drive, NORTH LAKES QLD 4509
DA/22158/2009/DA	12286/2009/NLRAL/DA	RECONFIGURING A LOT - DEVELOPMENT PERMIT (29 LOTS) HILLTOP GREEN STAGE 22 (3-7)	16-Sep-09	Approved	03-Nov-09	Approved	29	132 MacKintosh Drive, NORTH LAKES QLD 4509
DA/22158/2009/DA	12286/2009/NLRAL/DA	RECONFIGURING A LOT - DEVELOPMENT PERMIT (29 LOTS) HILLTOP GREEN STAGE 22 (3-7)	16-Sep-09	Approved	03-Nov-09	Approved	29	134 MacKintosh Drive, NORTH LAKES QLD 4509
DA/22158/2009/DA	12286/2009/NLRAL/DA	RECONFIGURING A LOT - DEVELOPMENT PERMIT (29 LOTS) HILLTOP GREEN STAGE 22 (3-7)	16-Sep-09	Approved	03-Nov-09	Approved	29	141 MacKintosh Drive, NORTH LAKES QLD 4509
DA/22158/2009/DA	12286/2009/NLRAL/DA	RECONFIGURING A LOT - DEVELOPMENT PERMIT (29 LOTS) HILLTOP GREEN STAGE 22 (3-7)	16-Sep-09	Approved	03-Nov-09	Approved	29	143 MacKintosh Drive, NORTH LAKES QLD 4509
DA/22158/2009/DA	12286/2009/NLRAL/DA	RECONFIGURING A LOT - DEVELOPMENT PERMIT (29 LOTS) HILLTOP GREEN STAGE 22 (3-7)	16-Sep-09	Approved	03-Nov-09	Approved	29	2 Severn Crescent, NORTH LAKES QLD 4509
DA/22158/2009/DA	12286/2009/NLRAL/DA	RECONFIGURING A LOT - DEVELOPMENT PERMIT (29 LOTS) HILLTOP GREEN STAGE 22 (3-7)	16-Sep-09	Approved	03-Nov-09	Approved	29	36 Severn Crescent, NORTH LAKES QLD 4509
DA/22158/2009/DA	12286/2009/NLRAL/DA	RECONFIGURING A LOT - DEVELOPMENT PERMIT (29 LOTS) HILLTOP GREEN STAGE 22 (3-7)	16-Sep-09	Approved	03-Nov-09	Approved	29	37 Severn Crescent, NORTH LAKES QLD 4509

**List of all DA Approvals since 01/01/2003 where Lots > 4 as at 01/09/2011 with Addresses**

<b>Application Number</b>	<b>Old Application Ref</b>	<b>Description</b>	<b>Lodged</b>	<b>Status</b>	<b>Decided</b>	<b>Decision</b>	<b>#Lots</b>	<b>Address</b>
DA/22158/2009/DA	12286/2009/NLRAL/DA	RECONFIGURING A LOT - DEVELOPMENT PERMIT (29 LOTS) HILLTOP GREEN STAGE 22 (3-7)	16-Sep-09	Approved	03-Nov-09	Approved	29	38 Severn Crescent, NORTH LAKES QLD 4509
DA/22158/2009/DA	12286/2009/NLRAL/DA	RECONFIGURING A LOT - DEVELOPMENT PERMIT (29 LOTS) HILLTOP GREEN STAGE 22 (3-7)	16-Sep-09	Approved	03-Nov-09	Approved	29	39 Severn Crescent, NORTH LAKES QLD 4509
DA/22158/2009/DA	12286/2009/NLRAL/DA	RECONFIGURING A LOT - DEVELOPMENT PERMIT (29 LOTS) HILLTOP GREEN STAGE 22 (3-7)	16-Sep-09	Approved	03-Nov-09	Approved	29	4 Severn Crescent, NORTH LAKES QLD 4509
DA/22158/2009/DA	12286/2009/NLRAL/DA	RECONFIGURING A LOT - DEVELOPMENT PERMIT (29 LOTS) HILLTOP GREEN STAGE 22 (3-7)	16-Sep-09	Approved	03-Nov-09	Approved	29	5 Severn Crescent, NORTH LAKES QLD 4509
DA/22158/2009/DA	12286/2009/NLRAL/DA	RECONFIGURING A LOT - DEVELOPMENT PERMIT (29 LOTS) HILLTOP GREEN STAGE 22 (3-7)	16-Sep-09	Approved	03-Nov-09	Approved	29	58 MacKintosh Drive, NORTH LAKES QLD 4509
DA/22158/2009/DA	12286/2009/NLRAL/DA	RECONFIGURING A LOT - DEVELOPMENT PERMIT (29 LOTS) HILLTOP GREEN STAGE 22 (3-7)	16-Sep-09	Approved	03-Nov-09	Approved	29	60 MacKintosh Drive, NORTH LAKES QLD 4509
DA/22158/2009/DA	12286/2009/NLRAL/DA	RECONFIGURING A LOT - DEVELOPMENT PERMIT (29 LOTS) HILLTOP GREEN STAGE 22 (3-7)	16-Sep-09	Approved	03-Nov-09	Approved	29	64 MacKintosh Drive, NORTH LAKES QLD 4509
DA/22158/2009/DA	12286/2009/NLRAL/DA	RECONFIGURING A LOT - DEVELOPMENT PERMIT (29 LOTS) HILLTOP GREEN STAGE 22 (3-7)	16-Sep-09	Approved	03-Nov-09	Approved	29	66 MacKintosh Drive, NORTH LAKES QLD 4509

**List of all DA Approvals since 01/01/2003 where Lots > 4 as at 01/09/2011 with Addresses**

<b>Application Number</b>	<b>Old Application Ref</b>	<b>Description</b>	<b>Lodged</b>	<b>Status</b>	<b>Decided</b>	<b>Decision</b>	<b>#Lots</b>	<b>Address</b>
DA/22158/2009/DA	12286/2009/NLRAL/DA	RECONFIGURING A LOT - DEVELOPMENT PERMIT (29 LOTS) HILLTOP GREEN STAGE 22 (3-7)	16-Sep-09	Approved	03-Nov-09	Approved	29	68 MacKintosh Drive, NORTH LAKES QLD 4509
DA/22158/2009/DA	12286/2009/NLRAL/DA	RECONFIGURING A LOT - DEVELOPMENT PERMIT (29 LOTS) HILLTOP GREEN STAGE 22 (3-7)	16-Sep-09	Approved	03-Nov-09	Approved	29	70 MacKintosh Drive, NORTH LAKES QLD 4509
DA/22158/2009/DA	12286/2009/NLRAL/DA	RECONFIGURING A LOT - DEVELOPMENT PERMIT (29 LOTS) HILLTOP GREEN STAGE 22 (3-7)	16-Sep-09	Approved	03-Nov-09	Approved	29	72 MacKintosh Drive, NORTH LAKES QLD 4509
DA/22158/2009/DA	12286/2009/NLRAL/DA	RECONFIGURING A LOT - DEVELOPMENT PERMIT (29 LOTS) HILLTOP GREEN STAGE 22 (3-7)	16-Sep-09	Approved	03-Nov-09	Approved	29	74 MacKintosh Drive, NORTH LAKES QLD 4509
DA/22158/2009/DA	12286/2009/NLRAL/DA	RECONFIGURING A LOT - DEVELOPMENT PERMIT (29 LOTS) HILLTOP GREEN STAGE 22 (3-7)	16-Sep-09	Approved	03-Nov-09	Approved	29	80 MacKintosh Drive, NORTH LAKES QLD 4509
DA/22158/2009/DA	12286/2009/NLRAL/DA	RECONFIGURING A LOT - DEVELOPMENT PERMIT (29 LOTS) HILLTOP GREEN STAGE 22 (3-7)	16-Sep-09	Approved	03-Nov-09	Approved	29	82 MacKintosh Drive, NORTH LAKES QLD 4509
DA/22158/2009/DA	12286/2009/NLRAL/DA	RECONFIGURING A LOT - DEVELOPMENT PERMIT (29 LOTS) HILLTOP GREEN STAGE 22 (3-7)	16-Sep-09	Approved	03-Nov-09	Approved	29	84 MacKintosh Drive, NORTH LAKES QLD 4509
DA/22158/2009/DA	12286/2009/NLRAL/DA	RECONFIGURING A LOT - DEVELOPMENT PERMIT (29 LOTS) HILLTOP GREEN STAGE 22 (3-7)	16-Sep-09	Approved	03-Nov-09	Approved	29	86 MacKintosh Drive, NORTH LAKES QLD 4509

**List of all DA Approvals since 01/01/2003 where Lots > 4 as at 01/09/2011 with Addresses**

Application Number	Old Application Ref	Description	Lodged	Status	Decided	Decision	#Lots	Address
DA/22158/2009/DA	12286/2009/NLRAL/DA	RECONFIGURING A LOT - DEVELOPMENT PERMIT (29 LOTS) HILLTOP GREEN STAGE 22 (3-7)	16-Sep-09	Approved	03-Nov-09	Approved	29	88 MacKintosh Drive, NORTH LAKES QLD 4509
DA/22158/2009/DA	12286/2009/NLRAL/DA	RECONFIGURING A LOT - DEVELOPMENT PERMIT (29 LOTS) HILLTOP GREEN STAGE 22 (3-7)	16-Sep-09	Approved	03-Nov-09	Approved	29	Bal Lot 883 Bounty BoulevardNORTH LAKES QLD 4509
DA/22118/2009/DA	12253/2009/NLRAL/DA	RECONFIGURING A LOT - DEVELOPMENT PERMIT HILLTOP GREEN STAGE 20 (3.6) 34 LOTS	02-Sep-09	Approved	11-Sep-09	Approved	34	43 Daintree Circuit, NORTH LAKES QLD 4509
DA/22118/2009/DA	12253/2009/NLRAL/DA	RECONFIGURING A LOT - DEVELOPMENT PERMIT HILLTOP GREEN STAGE 20 (3.6) 34 LOTS	02-Sep-09	Approved	11-Sep-09	Approved	34	45 Daintree Circuit, NORTH LAKES QLD 4509
DA/22118/2009/DA	12253/2009/NLRAL/DA	RECONFIGURING A LOT - DEVELOPMENT PERMIT HILLTOP GREEN STAGE 20 (3.6) 34 LOTS	02-Sep-09	Approved	11-Sep-09	Approved	34	47 Daintree Circuit, NORTH LAKES QLD 4509
DA/22118/2009/DA	12253/2009/NLRAL/DA	RECONFIGURING A LOT - DEVELOPMENT PERMIT HILLTOP GREEN STAGE 20 (3.6) 34 LOTS	02-Sep-09	Approved	11-Sep-09	Approved	34	49 Daintree Circuit, NORTH LAKES QLD 4509
DA/22118/2009/DA	12253/2009/NLRAL/DA	RECONFIGURING A LOT - DEVELOPMENT PERMIT HILLTOP GREEN STAGE 20 (3.6) 34 LOTS	02-Sep-09	Approved	11-Sep-09	Approved	34	51 Daintree Circuit, NORTH LAKES QLD 4509
DA/22118/2009/DA	12253/2009/NLRAL/DA	RECONFIGURING A LOT - DEVELOPMENT PERMIT HILLTOP GREEN STAGE 20 (3.6) 34 LOTS	02-Sep-09	Approved	11-Sep-09	Approved	34	53 Daintree Circuit, NORTH LAKES QLD 4509

**List of all DA Approvals since 01/01/2003 where Lots > 4 as at 01/09/2011 with Addresses**

Application Number	Old Application Ref	Description	Lodged	Status	Decided	Decision	#Lots	Address
DA/22118/2009/DA	12253/2009/NLRAL/DA	RECONFIGURING A LOT - DEVELOPMENT PERMIT HILLTOP GREEN STAGE 20 (3.6) 34 LOTS	02-Sep-09	Approved	11-Sep-09	Approved	34	55 Daintree Circuit, NORTH LAKES QLD 4509
DA/22118/2009/DA	12253/2009/NLRAL/DA	RECONFIGURING A LOT - DEVELOPMENT PERMIT HILLTOP GREEN STAGE 20 (3.6) 34 LOTS	02-Sep-09	Approved	11-Sep-09	Approved	34	57-59 Daintree Circuit, NORTH LAKES QLD 4509
DA/22118/2009/DA	12253/2009/NLRAL/DA	RECONFIGURING A LOT - DEVELOPMENT PERMIT HILLTOP GREEN STAGE 20 (3.6) 34 LOTS	02-Sep-09	Approved	11-Sep-09	Approved	34	58 Daintree Circuit, NORTH LAKES QLD 4509
DA/22118/2009/DA	12253/2009/NLRAL/DA	RECONFIGURING A LOT - DEVELOPMENT PERMIT HILLTOP GREEN STAGE 20 (3.6) 34 LOTS	02-Sep-09	Approved	11-Sep-09	Approved	34	60 Daintree Circuit, NORTH LAKES QLD 4509
DA/22118/2009/DA	12253/2009/NLRAL/DA	RECONFIGURING A LOT - DEVELOPMENT PERMIT HILLTOP GREEN STAGE 20 (3.6) 34 LOTS	02-Sep-09	Approved	11-Sep-09	Approved	34	61-63 Daintree Circuit, NORTH LAKES QLD 4509
DA/22118/2009/DA	12253/2009/NLRAL/DA	RECONFIGURING A LOT - DEVELOPMENT PERMIT HILLTOP GREEN STAGE 20 (3.6) 34 LOTS	02-Sep-09	Approved	11-Sep-09	Approved	34	62 Daintree Circuit, NORTH LAKES QLD 4509
DA/22118/2009/DA	12253/2009/NLRAL/DA	RECONFIGURING A LOT - DEVELOPMENT PERMIT HILLTOP GREEN STAGE 20 (3.6) 34 LOTS	02-Sep-09	Approved	11-Sep-09	Approved	34	64 Daintree Circuit, NORTH LAKES QLD 4509
DA/22118/2009/DA	12253/2009/NLRAL/DA	RECONFIGURING A LOT - DEVELOPMENT PERMIT HILLTOP GREEN STAGE 20 (3.6) 34 LOTS	02-Sep-09	Approved	11-Sep-09	Approved	34	65 Daintree Circuit, NORTH LAKES QLD 4509

**List of all DA Approvals since 01/01/2003 where Lots > 4 as at 01/09/2011 with Addresses**

<b>Application Number</b>	<b>Old Application Ref</b>	<b>Description</b>	<b>Lodged</b>	<b>Status</b>	<b>Decided</b>	<b>Decision</b>	<b>#Lots</b>	<b>Address</b>
DA/22118/2009/DA	12253/2009/NLRAL/DA	RECONFIGURING A LOT - DEVELOPMENT PERMIT HILLTOP GREEN STAGE 20 (3.6) 34 LOTS	02-Sep-09	Approved	11-Sep-09	Approved	34	66 Daintree Circuit, NORTH LAKES QLD 4509
DA/22118/2009/DA	12253/2009/NLRAL/DA	RECONFIGURING A LOT - DEVELOPMENT PERMIT HILLTOP GREEN STAGE 20 (3.6) 34 LOTS	02-Sep-09	Approved	11-Sep-09	Approved	34	67 Daintree Circuit, NORTH LAKES QLD 4509
DA/22118/2009/DA	12253/2009/NLRAL/DA	RECONFIGURING A LOT - DEVELOPMENT PERMIT HILLTOP GREEN STAGE 20 (3.6) 34 LOTS	02-Sep-09	Approved	11-Sep-09	Approved	34	68 Daintree Circuit, NORTH LAKES QLD 4509
DA/22118/2009/DA	12253/2009/NLRAL/DA	RECONFIGURING A LOT - DEVELOPMENT PERMIT HILLTOP GREEN STAGE 20 (3.6) 34 LOTS	02-Sep-09	Approved	11-Sep-09	Approved	34	69 Daintree Circuit, NORTH LAKES QLD 4509
DA/22118/2009/DA	12253/2009/NLRAL/DA	RECONFIGURING A LOT - DEVELOPMENT PERMIT HILLTOP GREEN STAGE 20 (3.6) 34 LOTS	02-Sep-09	Approved	11-Sep-09	Approved	34	70 Daintree Circuit, NORTH LAKES QLD 4509
DA/22118/2009/DA	12253/2009/NLRAL/DA	RECONFIGURING A LOT - DEVELOPMENT PERMIT HILLTOP GREEN STAGE 20 (3.6) 34 LOTS	02-Sep-09	Approved	11-Sep-09	Approved	34	71 Daintree Circuit, NORTH LAKES QLD 4509
DA/22118/2009/DA	12253/2009/NLRAL/DA	RECONFIGURING A LOT - DEVELOPMENT PERMIT HILLTOP GREEN STAGE 20 (3.6) 34 LOTS	02-Sep-09	Approved	11-Sep-09	Approved	34	72 Daintree Circuit, NORTH LAKES QLD 4509
DA/22118/2009/DA	12253/2009/NLRAL/DA	RECONFIGURING A LOT - DEVELOPMENT PERMIT HILLTOP GREEN STAGE 20 (3.6) 34 LOTS	02-Sep-09	Approved	11-Sep-09	Approved	34	73 Daintree Circuit, NORTH LAKES QLD 4509

**List of all DA Approvals since 01/01/2003 where Lots > 4 as at 01/09/2011 with Addresses**

<b>Application Number</b>	<b>Old Application Ref</b>	<b>Description</b>	<b>Lodged</b>	<b>Status</b>	<b>Decided</b>	<b>Decision</b>	<b>#Lots</b>	<b>Address</b>
DA/22118/2009/DA	12253/2009/NLRAL/DA	RECONFIGURING A LOT - DEVELOPMENT PERMIT HILLTOP GREEN STAGE 20 (3.6) 34 LOTS	02-Sep-09	Approved	11-Sep-09	Approved	34	74 Daintree Circuit, NORTH LAKES QLD 4509
DA/22118/2009/DA	12253/2009/NLRAL/DA	RECONFIGURING A LOT - DEVELOPMENT PERMIT HILLTOP GREEN STAGE 20 (3.6) 34 LOTS	02-Sep-09	Approved	11-Sep-09	Approved	34	75 Daintree Circuit, NORTH LAKES QLD 4509
DA/22118/2009/DA	12253/2009/NLRAL/DA	RECONFIGURING A LOT - DEVELOPMENT PERMIT HILLTOP GREEN STAGE 20 (3.6) 34 LOTS	02-Sep-09	Approved	11-Sep-09	Approved	34	76 Daintree Circuit, NORTH LAKES QLD 4509
DA/22118/2009/DA	12253/2009/NLRAL/DA	RECONFIGURING A LOT - DEVELOPMENT PERMIT HILLTOP GREEN STAGE 20 (3.6) 34 LOTS	02-Sep-09	Approved	11-Sep-09	Approved	34	77 Daintree Circuit, NORTH LAKES QLD 4509
DA/22118/2009/DA	12253/2009/NLRAL/DA	RECONFIGURING A LOT - DEVELOPMENT PERMIT HILLTOP GREEN STAGE 20 (3.6) 34 LOTS	02-Sep-09	Approved	11-Sep-09	Approved	34	78 Daintree Circuit, NORTH LAKES QLD 4509
DA/22118/2009/DA	12253/2009/NLRAL/DA	RECONFIGURING A LOT - DEVELOPMENT PERMIT HILLTOP GREEN STAGE 20 (3.6) 34 LOTS	02-Sep-09	Approved	11-Sep-09	Approved	34	80 Daintree Circuit, NORTH LAKES QLD 4509
DA/22118/2009/DA	12253/2009/NLRAL/DA	RECONFIGURING A LOT - DEVELOPMENT PERMIT HILLTOP GREEN STAGE 20 (3.6) 34 LOTS	02-Sep-09	Approved	11-Sep-09	Approved	34	82 Daintree Circuit, NORTH LAKES QLD 4509
DA/22118/2009/DA	12253/2009/NLRAL/DA	RECONFIGURING A LOT - DEVELOPMENT PERMIT HILLTOP GREEN STAGE 20 (3.6) 34 LOTS	02-Sep-09	Approved	11-Sep-09	Approved	34	84 Daintree Circuit, NORTH LAKES QLD 4509



**List of all DA Approvals since 01/01/2003 where Lots > 4 as at 01/09/2011 with Addresses**

<b>Application Number</b>	<b>Old Application Ref</b>	<b>Description</b>	<b>Lodged</b>	<b>Status</b>	<b>Decided</b>	<b>Decision</b>	<b>#Lots</b>	<b>Address</b>
DA/22118/2009/DA	12253/2009/NLRAL/DA	RECONFIGURING A LOT - DEVELOPMENT PERMIT HILLTOP GREEN STAGE 20 (3.6) 34 LOTS	02-Sep-09	Approved	11-Sep-09	Approved	34	86 Daintree Circuit, NORTH LAKES QLD 4509
DA/22118/2009/DA	12253/2009/NLRAL/DA	RECONFIGURING A LOT - DEVELOPMENT PERMIT HILLTOP GREEN STAGE 20 (3.6) 34 LOTS	02-Sep-09	Approved	11-Sep-09	Approved	34	88 Daintree Circuit, NORTH LAKES QLD 4509
DA/22118/2009/DA	12253/2009/NLRAL/DA	RECONFIGURING A LOT - DEVELOPMENT PERMIT HILLTOP GREEN STAGE 20 (3.6) 34 LOTS	02-Sep-09	Approved	11-Sep-09	Approved	34	90 Daintree Circuit, NORTH LAKES QLD 4509
DA/22118/2009/DA	12253/2009/NLRAL/DA	RECONFIGURING A LOT - DEVELOPMENT PERMIT HILLTOP GREEN STAGE 20 (3.6) 34 LOTS	02-Sep-09	Approved	11-Sep-09	Approved	34	Bal Lot 883 Bounty BoulevardNORTH LAKES QLD 4509
DA/22121/2009/DA	12254/2009/NLRAL/DA	RECONFIGURATION OF A LOT - DEVELOPMENT PERMIT FAIRWAY CHASE STAGE 13 (2.5) 19 LOTS	02-Sep-09	Approved	04-Dec-09	Approved	19	103 MacKintosh Drive, NORTH LAKES QLD 4509
DA/22121/2009/DA	12254/2009/NLRAL/DA	RECONFIGURATION OF A LOT - DEVELOPMENT PERMIT FAIRWAY CHASE STAGE 13 (2.5) 19 LOTS	02-Sep-09	Approved	04-Dec-09	Approved	19	13 Lomond Street, NORTH LAKES QLD 4509
DA/22121/2009/DA	12254/2009/NLRAL/DA	RECONFIGURATION OF A LOT - DEVELOPMENT PERMIT FAIRWAY CHASE STAGE 13 (2.5) 19 LOTS	02-Sep-09	Approved	04-Dec-09	Approved	19	14 Lomond Street, NORTH LAKES QLD 4509
DA/22121/2009/DA	12254/2009/NLRAL/DA	RECONFIGURATION OF A LOT - DEVELOPMENT PERMIT FAIRWAY CHASE STAGE 13 (2.5) 19 LOTS	02-Sep-09	Approved	04-Dec-09	Approved	19	15 Lomond Street, NORTH LAKES QLD 4509

**List of all DA Approvals since 01/01/2003 where Lots > 4 as at 01/09/2011 with Addresses**

<b>Application Number</b>	<b>Old Application Ref</b>	<b>Description</b>	<b>Lodged</b>	<b>Status</b>	<b>Decided</b>	<b>Decision</b>	<b>#Lots</b>	<b>Address</b>
DA/22121/2009/DA	12254/2009/NLRAL/DA	RECONFIGURATION OF A LOT - DEVELOPMENT PERMIT FAIRWAY CHASE STAGE 13 (2.5) 19 LOTS	02-Sep-09	Approved	04-Dec-09	Approved	19	16 Lomond Street, NORTH LAKES QLD 4509
DA/22121/2009/DA	12254/2009/NLRAL/DA	RECONFIGURATION OF A LOT - DEVELOPMENT PERMIT FAIRWAY CHASE STAGE 13 (2.5) 19 LOTS	02-Sep-09	Approved	04-Dec-09	Approved	19	17 Lomond Street, NORTH LAKES QLD 4509
DA/22121/2009/DA	12254/2009/NLRAL/DA	RECONFIGURATION OF A LOT - DEVELOPMENT PERMIT FAIRWAY CHASE STAGE 13 (2.5) 19 LOTS	02-Sep-09	Approved	04-Dec-09	Approved	19	18 Lomond Street, NORTH LAKES QLD 4509
DA/22121/2009/DA	12254/2009/NLRAL/DA	RECONFIGURATION OF A LOT - DEVELOPMENT PERMIT FAIRWAY CHASE STAGE 13 (2.5) 19 LOTS	02-Sep-09	Approved	04-Dec-09	Approved	19	20 Lomond Street, NORTH LAKES QLD 4509
DA/22121/2009/DA	12254/2009/NLRAL/DA	RECONFIGURATION OF A LOT - DEVELOPMENT PERMIT FAIRWAY CHASE STAGE 13 (2.5) 19 LOTS	02-Sep-09	Approved	04-Dec-09	Approved	19	27 Friars Crescent, NORTH LAKES QLD 4509
DA/22121/2009/DA	12254/2009/NLRAL/DA	RECONFIGURATION OF A LOT - DEVELOPMENT PERMIT FAIRWAY CHASE STAGE 13 (2.5) 19 LOTS	02-Sep-09	Approved	04-Dec-09	Approved	19	29 Friars Crescent, NORTH LAKES QLD 4509
DA/22121/2009/DA	12254/2009/NLRAL/DA	RECONFIGURATION OF A LOT - DEVELOPMENT PERMIT FAIRWAY CHASE STAGE 13 (2.5) 19 LOTS	02-Sep-09	Approved	04-Dec-09	Approved	19	31 Friars Crescent, NORTH LAKES QLD 4509
DA/22121/2009/DA	12254/2009/NLRAL/DA	RECONFIGURATION OF A LOT - DEVELOPMENT PERMIT FAIRWAY CHASE STAGE 13 (2.5) 19 LOTS	02-Sep-09	Approved	04-Dec-09	Approved	19	33 Friars Crescent, NORTH LAKES QLD 4509

**List of all DA Approvals since 01/01/2003 where Lots > 4 as at 01/09/2011 with Addresses**

Application Number	Old Application Ref	Description	Lodged	Status	Decided	Decision	#Lots	Address
DA/22121/2009/DA	12254/2009/NLRAL/DA	RECONFIGURATION OF A LOT - DEVELOPMENT PERMIT FAIRWAY CHASE STAGE 13 (2.5) 19 LOTS	02-Sep-09	Approved	04-Dec-09	Approved	19	35 Friars Crescent, NORTH LAKES QLD 4509
DA/22121/2009/DA	12254/2009/NLRAL/DA	RECONFIGURATION OF A LOT - DEVELOPMENT PERMIT FAIRWAY CHASE STAGE 13 (2.5) 19 LOTS	02-Sep-09	Approved	04-Dec-09	Approved	19	37 Friars Crescent, NORTH LAKES QLD 4509
DA/22121/2009/DA	12254/2009/NLRAL/DA	RECONFIGURATION OF A LOT - DEVELOPMENT PERMIT FAIRWAY CHASE STAGE 13 (2.5) 19 LOTS	02-Sep-09	Approved	04-Dec-09	Approved	19	39 Friars Crescent, NORTH LAKES QLD 4509
DA/22121/2009/DA	12254/2009/NLRAL/DA	RECONFIGURATION OF A LOT - DEVELOPMENT PERMIT FAIRWAY CHASE STAGE 13 (2.5) 19 LOTS	02-Sep-09	Approved	04-Dec-09	Approved	19	41 Friars Crescent, NORTH LAKES QLD 4509
DA/22121/2009/DA	12254/2009/NLRAL/DA	RECONFIGURATION OF A LOT - DEVELOPMENT PERMIT FAIRWAY CHASE STAGE 13 (2.5) 19 LOTS	02-Sep-09	Approved	04-Dec-09	Approved	19	87-91 MacKintosh Drive, NORTH LAKES QLD 4509
DA/22121/2009/DA	12254/2009/NLRAL/DA	RECONFIGURATION OF A LOT - DEVELOPMENT PERMIT FAIRWAY CHASE STAGE 13 (2.5) 19 LOTS	02-Sep-09	Approved	04-Dec-09	Approved	19	93-101 MacKintosh Drive, NORTH LAKES QLD 4509
DA/22121/2009/DA	12254/2009/NLRAL/DA	RECONFIGURATION OF A LOT - DEVELOPMENT PERMIT FAIRWAY CHASE STAGE 13 (2.5) 19 LOTS	02-Sep-09	Approved	04-Dec-09	Approved	19	Bal Lot 883 Bounty BoulevardNORTH LAKES QLD 4509
DA/22115/2009/DA	12252/2009/NLRAL/DA	RECONFIGURING A LOT - DEVELOPMENT PERMIT - HILLTOP GREEN STAGE 19 (3.5) - 41 LOTS	02-Sep-09	Approved	11-Sep-09	Approved	41	10 Moonie Crescent, NORTH LAKES QLD 4509

**List of all DA Approvals since 01/01/2003 where Lots > 4 as at 01/09/2011 with Addresses**

Application Number	Old Application Ref	Description	Lodged	Status	Decided	Decision	#Lots	Address
DA/22115/2009/DA	12252/2009/NLRAL/DA	RECONFIGURING A LOT - DEVELOPMENT PERMIT - HILLTOP GREEN STAGE 19 (3.5) - 41 LOTS	02-Sep-09	Approved	11-Sep-09	Approved	41	11 Moonie Crescent, NORTH LAKES QLD 4509
DA/22115/2009/DA	12252/2009/NLRAL/DA	RECONFIGURING A LOT - DEVELOPMENT PERMIT - HILLTOP GREEN STAGE 19 (3.5) - 41 LOTS	02-Sep-09	Approved	11-Sep-09	Approved	41	12 Moonie Crescent, NORTH LAKES QLD 4509
DA/22115/2009/DA	12252/2009/NLRAL/DA	RECONFIGURING A LOT - DEVELOPMENT PERMIT - HILLTOP GREEN STAGE 19 (3.5) - 41 LOTS	02-Sep-09	Approved	11-Sep-09	Approved	41	13 Moonie Crescent, NORTH LAKES QLD 4509
DA/22115/2009/DA	12252/2009/NLRAL/DA	RECONFIGURING A LOT - DEVELOPMENT PERMIT - HILLTOP GREEN STAGE 19 (3.5) - 41 LOTS	02-Sep-09	Approved	11-Sep-09	Approved	41	14 Moonie Crescent, NORTH LAKES QLD 4509
DA/22115/2009/DA	12252/2009/NLRAL/DA	RECONFIGURING A LOT - DEVELOPMENT PERMIT - HILLTOP GREEN STAGE 19 (3.5) - 41 LOTS	02-Sep-09	Approved	11-Sep-09	Approved	41	15 Moonie Crescent, NORTH LAKES QLD 4509
DA/22115/2009/DA	12252/2009/NLRAL/DA	RECONFIGURING A LOT - DEVELOPMENT PERMIT - HILLTOP GREEN STAGE 19 (3.5) - 41 LOTS	02-Sep-09	Approved	11-Sep-09	Approved	41	16 Moonie Crescent, NORTH LAKES QLD 4509
DA/22115/2009/DA	12252/2009/NLRAL/DA	RECONFIGURING A LOT - DEVELOPMENT PERMIT - HILLTOP GREEN STAGE 19 (3.5) - 41 LOTS	02-Sep-09	Approved	11-Sep-09	Approved	41	17 Moonie Crescent, NORTH LAKES QLD 4509
DA/22115/2009/DA	12252/2009/NLRAL/DA	RECONFIGURING A LOT - DEVELOPMENT PERMIT - HILLTOP GREEN STAGE 19 (3.5) - 41 LOTS	02-Sep-09	Approved	11-Sep-09	Approved	41	18 Moonie Crescent, NORTH LAKES QLD 4509

**List of all DA Approvals since 01/01/2003 where Lots > 4 as at 01/09/2011 with Addresses**

Application Number	Old Application Ref	Description	Lodged	Status	Decided	Decision	#Lots	Address
DA/22115/2009/DA	12252/2009/NLRAL/DA	RECONFIGURING A LOT - DEVELOPMENT PERMIT - HILLTOP GREEN STAGE 19 (3.5) - 41 LOTS	02-Sep-09	Approved	11-Sep-09	Approved	41	20 Moonie Crescent, NORTH LAKES QLD 4509
DA/22115/2009/DA	12252/2009/NLRAL/DA	RECONFIGURING A LOT - DEVELOPMENT PERMIT - HILLTOP GREEN STAGE 19 (3.5) - 41 LOTS	02-Sep-09	Approved	11-Sep-09	Approved	41	21 Moonie Crescent, NORTH LAKES QLD 4509
DA/22115/2009/DA	12252/2009/NLRAL/DA	RECONFIGURING A LOT - DEVELOPMENT PERMIT - HILLTOP GREEN STAGE 19 (3.5) - 41 LOTS	02-Sep-09	Approved	11-Sep-09	Approved	41	22 MacKintosh Drive, NORTH LAKES QLD 4509
DA/22115/2009/DA	12252/2009/NLRAL/DA	RECONFIGURING A LOT - DEVELOPMENT PERMIT - HILLTOP GREEN STAGE 19 (3.5) - 41 LOTS	02-Sep-09	Approved	11-Sep-09	Approved	41	24 MacKintosh Drive, NORTH LAKES QLD 4509
DA/22115/2009/DA	12252/2009/NLRAL/DA	RECONFIGURING A LOT - DEVELOPMENT PERMIT - HILLTOP GREEN STAGE 19 (3.5) - 41 LOTS	02-Sep-09	Approved	11-Sep-09	Approved	41	26 MacKintosh Drive, NORTH LAKES QLD 4509
DA/22115/2009/DA	12252/2009/NLRAL/DA	RECONFIGURING A LOT - DEVELOPMENT PERMIT - HILLTOP GREEN STAGE 19 (3.5) - 41 LOTS	02-Sep-09	Approved	11-Sep-09	Approved	41	26 Moonie Crescent, NORTH LAKES QLD 4509
DA/22115/2009/DA	12252/2009/NLRAL/DA	RECONFIGURING A LOT - DEVELOPMENT PERMIT - HILLTOP GREEN STAGE 19 (3.5) - 41 LOTS	02-Sep-09	Approved	11-Sep-09	Approved	41	27 Daintree Circuit, NORTH LAKES QLD 4509
DA/22115/2009/DA	12252/2009/NLRAL/DA	RECONFIGURING A LOT - DEVELOPMENT PERMIT - HILLTOP GREEN STAGE 19 (3.5) - 41 LOTS	02-Sep-09	Approved	11-Sep-09	Approved	41	28 MacKintosh Drive, NORTH LAKES QLD 4509

**List of all DA Approvals since 01/01/2003 where Lots > 4 as at 01/09/2011 with Addresses**

Application Number	Old Application Ref	Description	Lodged	Status	Decided	Decision	#Lots	Address
DA/22115/2009/DA	12252/2009/NLRAL/DA	RECONFIGURING A LOT - DEVELOPMENT PERMIT - HILLTOP GREEN STAGE 19 (3.5) - 41 LOTS	02-Sep-09	Approved	11-Sep-09	Approved	41	28 Moonie Crescent, NORTH LAKES QLD 4509
DA/22115/2009/DA	12252/2009/NLRAL/DA	RECONFIGURING A LOT - DEVELOPMENT PERMIT - HILLTOP GREEN STAGE 19 (3.5) - 41 LOTS	02-Sep-09	Approved	11-Sep-09	Approved	41	29 Daintree Circuit, NORTH LAKES QLD 4509
DA/22115/2009/DA	12252/2009/NLRAL/DA	RECONFIGURING A LOT - DEVELOPMENT PERMIT - HILLTOP GREEN STAGE 19 (3.5) - 41 LOTS	02-Sep-09	Approved	11-Sep-09	Approved	41	30 MacKintosh Drive, NORTH LAKES QLD 4509
DA/22115/2009/DA	12252/2009/NLRAL/DA	RECONFIGURING A LOT - DEVELOPMENT PERMIT - HILLTOP GREEN STAGE 19 (3.5) - 41 LOTS	02-Sep-09	Approved	11-Sep-09	Approved	41	31 Daintree Circuit, NORTH LAKES QLD 4509
DA/22115/2009/DA	12252/2009/NLRAL/DA	RECONFIGURING A LOT - DEVELOPMENT PERMIT - HILLTOP GREEN STAGE 19 (3.5) - 41 LOTS	02-Sep-09	Approved	11-Sep-09	Approved	41	32 MacKintosh Drive, NORTH LAKES QLD 4509
DA/22115/2009/DA	12252/2009/NLRAL/DA	RECONFIGURING A LOT - DEVELOPMENT PERMIT - HILLTOP GREEN STAGE 19 (3.5) - 41 LOTS	02-Sep-09	Approved	11-Sep-09	Approved	41	33 Daintree Circuit, NORTH LAKES QLD 4509
DA/22115/2009/DA	12252/2009/NLRAL/DA	RECONFIGURING A LOT - DEVELOPMENT PERMIT - HILLTOP GREEN STAGE 19 (3.5) - 41 LOTS	02-Sep-09	Approved	11-Sep-09	Approved	41	35 Daintree Circuit, NORTH LAKES QLD 4509
DA/22115/2009/DA	12252/2009/NLRAL/DA	RECONFIGURING A LOT - DEVELOPMENT PERMIT - HILLTOP GREEN STAGE 19 (3.5) - 41 LOTS	02-Sep-09	Approved	11-Sep-09	Approved	41	37 Daintree Circuit, NORTH LAKES QLD 4509

**List of all DA Approvals since 01/01/2003 where Lots > 4 as at 01/09/2011 with Addresses**

Application Number	Old Application Ref	Description	Lodged	Status	Decided	Decision	#Lots	Address
DA/22115/2009/DA	12252/2009/NLRAL/DA	RECONFIGURING A LOT - DEVELOPMENT PERMIT - HILLTOP GREEN STAGE 19 (3.5) - 41 LOTS	02-Sep-09	Approved	11-Sep-09	Approved	41	38 MacKintosh Drive, NORTH LAKES QLD 4509
DA/22115/2009/DA	12252/2009/NLRAL/DA	RECONFIGURING A LOT - DEVELOPMENT PERMIT - HILLTOP GREEN STAGE 19 (3.5) - 41 LOTS	02-Sep-09	Approved	11-Sep-09	Approved	41	39 Daintree Circuit, NORTH LAKES QLD 4509
DA/22115/2009/DA	12252/2009/NLRAL/DA	RECONFIGURING A LOT - DEVELOPMENT PERMIT - HILLTOP GREEN STAGE 19 (3.5) - 41 LOTS	02-Sep-09	Approved	11-Sep-09	Approved	41	40 MacKintosh Drive, NORTH LAKES QLD 4509
DA/22115/2009/DA	12252/2009/NLRAL/DA	RECONFIGURING A LOT - DEVELOPMENT PERMIT - HILLTOP GREEN STAGE 19 (3.5) - 41 LOTS	02-Sep-09	Approved	11-Sep-09	Approved	41	41 Daintree Circuit, NORTH LAKES QLD 4509
DA/22115/2009/DA	12252/2009/NLRAL/DA	RECONFIGURING A LOT - DEVELOPMENT PERMIT - HILLTOP GREEN STAGE 19 (3.5) - 41 LOTS	02-Sep-09	Approved	11-Sep-09	Approved	41	42 MacKintosh Drive, NORTH LAKES QLD 4509
DA/22115/2009/DA	12252/2009/NLRAL/DA	RECONFIGURING A LOT - DEVELOPMENT PERMIT - HILLTOP GREEN STAGE 19 (3.5) - 41 LOTS	02-Sep-09	Approved	11-Sep-09	Approved	41	44 MacKintosh Drive, NORTH LAKES QLD 4509
DA/22115/2009/DA	12252/2009/NLRAL/DA	RECONFIGURING A LOT - DEVELOPMENT PERMIT - HILLTOP GREEN STAGE 19 (3.5) - 41 LOTS	02-Sep-09	Approved	11-Sep-09	Approved	41	46 MacKintosh Drive, NORTH LAKES QLD 4509
DA/22115/2009/DA	12252/2009/NLRAL/DA	RECONFIGURING A LOT - DEVELOPMENT PERMIT - HILLTOP GREEN STAGE 19 (3.5) - 41 LOTS	02-Sep-09	Approved	11-Sep-09	Approved	41	48 MacKintosh Drive, NORTH LAKES QLD 4509

**List of all DA Approvals since 01/01/2003 where Lots > 4 as at 01/09/2011 with Addresses**

Application Number	Old Application Ref	Description	Lodged	Status	Decided	Decision	#Lots	Address
DA/22115/2009/DA	12252/2009/NLRAL/DA	RECONFIGURING A LOT - DEVELOPMENT PERMIT - HILLTOP GREEN STAGE 19 (3.5) - 41 LOTS	02-Sep-09	Approved	11-Sep-09	Approved	41	50 MacKintosh Drive, NORTH LAKES QLD 4509
DA/22115/2009/DA	12252/2009/NLRAL/DA	RECONFIGURING A LOT - DEVELOPMENT PERMIT - HILLTOP GREEN STAGE 19 (3.5) - 41 LOTS	02-Sep-09	Approved	11-Sep-09	Approved	41	52 MacKintosh Drive, NORTH LAKES QLD 4509
DA/22115/2009/DA	12252/2009/NLRAL/DA	RECONFIGURING A LOT - DEVELOPMENT PERMIT - HILLTOP GREEN STAGE 19 (3.5) - 41 LOTS	02-Sep-09	Approved	11-Sep-09	Approved	41	54 MacKintosh Drive, NORTH LAKES QLD 4509
DA/22115/2009/DA	12252/2009/NLRAL/DA	RECONFIGURING A LOT - DEVELOPMENT PERMIT - HILLTOP GREEN STAGE 19 (3.5) - 41 LOTS	02-Sep-09	Approved	11-Sep-09	Approved	41	56 MacKintosh Drive, NORTH LAKES QLD 4509
DA/22115/2009/DA	12252/2009/NLRAL/DA	RECONFIGURING A LOT - DEVELOPMENT PERMIT - HILLTOP GREEN STAGE 19 (3.5) - 41 LOTS	02-Sep-09	Approved	11-Sep-09	Approved	41	79 Daintree Circuit, NORTH LAKES QLD 4509
DA/22115/2009/DA	12252/2009/NLRAL/DA	RECONFIGURING A LOT - DEVELOPMENT PERMIT - HILLTOP GREEN STAGE 19 (3.5) - 41 LOTS	02-Sep-09	Approved	11-Sep-09	Approved	41	8 Moonie Crescent, NORTH LAKES QLD 4509
DA/22115/2009/DA	12252/2009/NLRAL/DA	RECONFIGURING A LOT - DEVELOPMENT PERMIT - HILLTOP GREEN STAGE 19 (3.5) - 41 LOTS	02-Sep-09	Approved	11-Sep-09	Approved	41	9 Moonie Crescent, NORTH LAKES QLD 4509
DA/22115/2009/DA	12252/2009/NLRAL/DA	RECONFIGURING A LOT - DEVELOPMENT PERMIT - HILLTOP GREEN STAGE 19 (3.5) - 41 LOTS	02-Sep-09	Approved	11-Sep-09	Approved	41	Bal Lot 883 Bounty BoulevardNORTH LAKES QLD 4509



**List of all DA Approvals since 01/01/2003 where Lots > 4 as at 01/09/2011 with Addresses**

Application Number	Old Application Ref	Description	Lodged	Status	Decided	Decision	#Lots	Address
DA/22112/2009/DA	12250/2009/NLRAL/DA	RECONFIGURE A LOT - DEVELOPMENT PERMIT 16 LOTS - FAIRWAY CHASE SOUTH STAGE 14 (2.6)	02-Sep-09	Approved	04-Dec-09	Approved	18	10 Merion Crescent, NORTH LAKES QLD 4509
DA/22112/2009/DA	12250/2009/NLRAL/DA	RECONFIGURE A LOT - DEVELOPMENT PERMIT 16 LOTS - FAIRWAY CHASE SOUTH STAGE 14 (2.6)	02-Sep-09	Approved	04-Dec-09	Approved	18	12 Merion Crescent, NORTH LAKES QLD 4509
DA/22112/2009/DA	12250/2009/NLRAL/DA	RECONFIGURE A LOT - DEVELOPMENT PERMIT 16 LOTS - FAIRWAY CHASE SOUTH STAGE 14 (2.6)	02-Sep-09	Approved	04-Dec-09	Approved	18	14 Merion Crescent, NORTH LAKES QLD 4509
DA/22112/2009/DA	12250/2009/NLRAL/DA	RECONFIGURE A LOT - DEVELOPMENT PERMIT 16 LOTS - FAIRWAY CHASE SOUTH STAGE 14 (2.6)	02-Sep-09	Approved	04-Dec-09	Approved	18	15 Merion Crescent, NORTH LAKES QLD 4509
DA/22112/2009/DA	12250/2009/NLRAL/DA	RECONFIGURE A LOT - DEVELOPMENT PERMIT 16 LOTS - FAIRWAY CHASE SOUTH STAGE 14 (2.6)	02-Sep-09	Approved	04-Dec-09	Approved	18	16 Merion Crescent, NORTH LAKES QLD 4509
DA/22112/2009/DA	12250/2009/NLRAL/DA	RECONFIGURE A LOT - DEVELOPMENT PERMIT 16 LOTS - FAIRWAY CHASE SOUTH STAGE 14 (2.6)	02-Sep-09	Approved	04-Dec-09	Approved	18	17 Merion Crescent, NORTH LAKES QLD 4509
DA/22112/2009/DA	12250/2009/NLRAL/DA	RECONFIGURE A LOT - DEVELOPMENT PERMIT 16 LOTS - FAIRWAY CHASE SOUTH STAGE 14 (2.6)	02-Sep-09	Approved	04-Dec-09	Approved	18	19 Merion Crescent, NORTH LAKES QLD 4509
DA/22112/2009/DA	12250/2009/NLRAL/DA	RECONFIGURE A LOT - DEVELOPMENT PERMIT 16 LOTS - FAIRWAY CHASE SOUTH STAGE 14 (2.6)	02-Sep-09	Approved	04-Dec-09	Approved	18	21 Merion Crescent, NORTH LAKES QLD 4509

**List of all DA Approvals since 01/01/2003 where Lots > 4 as at 01/09/2011 with Addresses**

Application Number	Old Application Ref	Description	Lodged	Status	Decided	Decision	#Lots	Address
DA/22112/2009/DA	12250/2009/NLRAL/DA	RECONFIGURE A LOT - DEVELOPMENT PERMIT 16 LOTS - FAIRWAY CHASE SOUTH STAGE 14 (2.6)	02-Sep-09	Approved	04-Dec-09	Approved	18	23 Merion Crescent, NORTH LAKES QLD 4509
DA/22112/2009/DA	12250/2009/NLRAL/DA	RECONFIGURE A LOT - DEVELOPMENT PERMIT 16 LOTS - FAIRWAY CHASE SOUTH STAGE 14 (2.6)	02-Sep-09	Approved	04-Dec-09	Approved	18	3 Cypress Street, NORTH LAKES QLD 4509
DA/22112/2009/DA	12250/2009/NLRAL/DA	RECONFIGURE A LOT - DEVELOPMENT PERMIT 16 LOTS - FAIRWAY CHASE SOUTH STAGE 14 (2.6)	02-Sep-09	Approved	04-Dec-09	Approved	18	4 Cypress Street, NORTH LAKES QLD 4509
DA/22112/2009/DA	12250/2009/NLRAL/DA	RECONFIGURE A LOT - DEVELOPMENT PERMIT 16 LOTS - FAIRWAY CHASE SOUTH STAGE 14 (2.6)	02-Sep-09	Approved	04-Dec-09	Approved	18	4 Merion Crescent, NORTH LAKES QLD 4509
DA/22112/2009/DA	12250/2009/NLRAL/DA	RECONFIGURE A LOT - DEVELOPMENT PERMIT 16 LOTS - FAIRWAY CHASE SOUTH STAGE 14 (2.6)	02-Sep-09	Approved	04-Dec-09	Approved	18	5 Cypress Street, NORTH LAKES QLD 4509
DA/22112/2009/DA	12250/2009/NLRAL/DA	RECONFIGURE A LOT - DEVELOPMENT PERMIT 16 LOTS - FAIRWAY CHASE SOUTH STAGE 14 (2.6)	02-Sep-09	Approved	04-Dec-09	Approved	18	6 Cypress Street, NORTH LAKES QLD 4509
DA/22112/2009/DA	12250/2009/NLRAL/DA	RECONFIGURE A LOT - DEVELOPMENT PERMIT 16 LOTS - FAIRWAY CHASE SOUTH STAGE 14 (2.6)	02-Sep-09	Approved	04-Dec-09	Approved	18	6 Merion Crescent, NORTH LAKES QLD 4509
DA/22112/2009/DA	12250/2009/NLRAL/DA	RECONFIGURE A LOT - DEVELOPMENT PERMIT 16 LOTS - FAIRWAY CHASE SOUTH STAGE 14 (2.6)	02-Sep-09	Approved	04-Dec-09	Approved	18	73-85 MacKintosh Drive, NORTH LAKES QLD 4509

**List of all DA Approvals since 01/01/2003 where Lots > 4 as at 01/09/2011 with Addresses**

Application Number	Old Application Ref	Description	Lodged	Status	Decided	Decision	#Lots	Address
DA/22112/2009/DA	12250/2009/NLRAL/DA	RECONFIGURE A LOT - DEVELOPMENT PERMIT 16 LOTS - FAIRWAY CHASE SOUTH STAGE 14 (2.6)	02-Sep-09	Approved	04-Dec-09	Approved	18	8 Merion Crescent, NORTH LAKES QLD 4509
DA/22112/2009/DA	12250/2009/NLRAL/DA	RECONFIGURE A LOT - DEVELOPMENT PERMIT 16 LOTS - FAIRWAY CHASE SOUTH STAGE 14 (2.6)	02-Sep-09	Approved	04-Dec-09	Approved	18	Bal Lot 883 Bounty BoulevardNORTH LAKES QLD 4509
DA/21995/2009/DA	12133/2009/NLRAL/DA	RECONFIGURING A LOT - DEVELOPMENT PERMIT 36 LOTS - FAIRWAY CHASE NORTH - STAGE 3	12-Jun-09	Approved	21-Aug-09	Approved	36	10 Daintree Circuit, NORTH LAKES QLD 4509
DA/21995/2009/DA	12133/2009/NLRAL/DA	RECONFIGURING A LOT - DEVELOPMENT PERMIT 36 LOTS - FAIRWAY CHASE NORTH - STAGE 3	12-Jun-09	Approved	21-Aug-09	Approved	36	12 Daintree Circuit, NORTH LAKES QLD 4509
DA/21995/2009/DA	12133/2009/NLRAL/DA	RECONFIGURING A LOT - DEVELOPMENT PERMIT 36 LOTS - FAIRWAY CHASE NORTH - STAGE 3	12-Jun-09	Approved	21-Aug-09	Approved	36	12 MacKintosh Drive, NORTH LAKES QLD 4509
DA/21995/2009/DA	12133/2009/NLRAL/DA	RECONFIGURING A LOT - DEVELOPMENT PERMIT 36 LOTS - FAIRWAY CHASE NORTH - STAGE 3	12-Jun-09	Approved	21-Aug-09	Approved	36	14 Daintree Circuit, NORTH LAKES QLD 4509
DA/21995/2009/DA	12133/2009/NLRAL/DA	RECONFIGURING A LOT - DEVELOPMENT PERMIT 36 LOTS - FAIRWAY CHASE NORTH - STAGE 3	12-Jun-09	Approved	21-Aug-09	Approved	36	14 MacKintosh Drive, NORTH LAKES QLD 4509
DA/21995/2009/DA	12133/2009/NLRAL/DA	RECONFIGURING A LOT - DEVELOPMENT PERMIT 36 LOTS - FAIRWAY CHASE NORTH - STAGE 3	12-Jun-09	Approved	21-Aug-09	Approved	36	16 Daintree Circuit, NORTH LAKES QLD 4509

**List of all DA Approvals since 01/01/2003 where Lots > 4 as at 01/09/2011 with Addresses**

Application Number	Old Application Ref	Description	Lodged	Status	Decided	Decision	#Lots	Address
DA/21995/2009/DA	12133/2009/NLRAL/DA	RECONFIGURING A LOT - DEVELOPMENT PERMIT 36 LOTS - FAIRWAY CHASE NORTH - STAGE 3	12-Jun-09	Approved	21-Aug-09	Approved	36	16 MacKintosh Drive, NORTH LAKES QLD 4509
DA/21995/2009/DA	12133/2009/NLRAL/DA	RECONFIGURING A LOT - DEVELOPMENT PERMIT 36 LOTS - FAIRWAY CHASE NORTH - STAGE 3	12-Jun-09	Approved	21-Aug-09	Approved	36	18 Daintree Circuit, NORTH LAKES QLD 4509
DA/21995/2009/DA	12133/2009/NLRAL/DA	RECONFIGURING A LOT - DEVELOPMENT PERMIT 36 LOTS - FAIRWAY CHASE NORTH - STAGE 3	12-Jun-09	Approved	21-Aug-09	Approved	36	18 MacKintosh Drive, NORTH LAKES QLD 4509
DA/21995/2009/DA	12133/2009/NLRAL/DA	RECONFIGURING A LOT - DEVELOPMENT PERMIT 36 LOTS - FAIRWAY CHASE NORTH - STAGE 3	12-Jun-09	Approved	21-Aug-09	Approved	36	19-21 Daintree Circuit, NORTH LAKES QLD 4509
DA/21995/2009/DA	12133/2009/NLRAL/DA	RECONFIGURING A LOT - DEVELOPMENT PERMIT 36 LOTS - FAIRWAY CHASE NORTH - STAGE 3	12-Jun-09	Approved	21-Aug-09	Approved	36	2 MacKintosh Drive, NORTH LAKES QLD 4509
DA/21995/2009/DA	12133/2009/NLRAL/DA	RECONFIGURING A LOT - DEVELOPMENT PERMIT 36 LOTS - FAIRWAY CHASE NORTH - STAGE 3	12-Jun-09	Approved	21-Aug-09	Approved	36	2 Moonie Crescent, NORTH LAKES QLD 4509
DA/21995/2009/DA	12133/2009/NLRAL/DA	RECONFIGURING A LOT - DEVELOPMENT PERMIT 36 LOTS - FAIRWAY CHASE NORTH - STAGE 3	12-Jun-09	Approved	21-Aug-09	Approved	36	20 Daintree Circuit, NORTH LAKES QLD 4509
DA/21995/2009/DA	12133/2009/NLRAL/DA	RECONFIGURING A LOT - DEVELOPMENT PERMIT 36 LOTS - FAIRWAY CHASE NORTH - STAGE 3	12-Jun-09	Approved	21-Aug-09	Approved	36	20 MacKintosh Drive, NORTH LAKES QLD 4509

**List of all DA Approvals since 01/01/2003 where Lots > 4 as at 01/09/2011 with Addresses**

Application Number	Old Application Ref	Description	Lodged	Status	Decided	Decision	#Lots	Address
DA/21995/2009/DA	12133/2009/NLRAL/DA	RECONFIGURING A LOT - DEVELOPMENT PERMIT 36 LOTS - FAIRWAY CHASE NORTH - STAGE 3	12-Jun-09	Approved	21-Aug-09	Approved	36	22 Daintree Circuit, NORTH LAKES QLD 4509
DA/21995/2009/DA	12133/2009/NLRAL/DA	RECONFIGURING A LOT - DEVELOPMENT PERMIT 36 LOTS - FAIRWAY CHASE NORTH - STAGE 3	12-Jun-09	Approved	21-Aug-09	Approved	36	23 Daintree Circuit, NORTH LAKES QLD 4509
DA/21995/2009/DA	12133/2009/NLRAL/DA	RECONFIGURING A LOT - DEVELOPMENT PERMIT 36 LOTS - FAIRWAY CHASE NORTH - STAGE 3	12-Jun-09	Approved	21-Aug-09	Approved	36	25 Daintree Circuit, NORTH LAKES QLD 4509
DA/21995/2009/DA	12133/2009/NLRAL/DA	RECONFIGURING A LOT - DEVELOPMENT PERMIT 36 LOTS - FAIRWAY CHASE NORTH - STAGE 3	12-Jun-09	Approved	21-Aug-09	Approved	36	29 Mersey Street, NORTH LAKES QLD 4509
DA/21995/2009/DA	12133/2009/NLRAL/DA	RECONFIGURING A LOT - DEVELOPMENT PERMIT 36 LOTS - FAIRWAY CHASE NORTH - STAGE 3	12-Jun-09	Approved	21-Aug-09	Approved	36	3 Daintree Circuit, NORTH LAKES QLD 4509
DA/21995/2009/DA	12133/2009/NLRAL/DA	RECONFIGURING A LOT - DEVELOPMENT PERMIT 36 LOTS - FAIRWAY CHASE NORTH - STAGE 3	12-Jun-09	Approved	21-Aug-09	Approved	36	3 Moonie Crescent, NORTH LAKES QLD 4509
DA/21995/2009/DA	12133/2009/NLRAL/DA	RECONFIGURING A LOT - DEVELOPMENT PERMIT 36 LOTS - FAIRWAY CHASE NORTH - STAGE 3	12-Jun-09	Approved	21-Aug-09	Approved	36	31 Mersey Street, NORTH LAKES QLD 4509
DA/21995/2009/DA	12133/2009/NLRAL/DA	RECONFIGURING A LOT - DEVELOPMENT PERMIT 36 LOTS - FAIRWAY CHASE NORTH - STAGE 3	12-Jun-09	Approved	21-Aug-09	Approved	36	32 Mersey Street, NORTH LAKES QLD 4509

**List of all DA Approvals since 01/01/2003 where Lots > 4 as at 01/09/2011 with Addresses**

Application Number	Old Application Ref	Description	Lodged	Status	Decided	Decision	#Lots	Address
DA/21995/2009/DA	12133/2009/NLRAL/DA	RECONFIGURING A LOT - DEVELOPMENT PERMIT 36 LOTS - FAIRWAY CHASE NORTH - STAGE 3	12-Jun-09	Approved	21-Aug-09	Approved	36	33 Mersey Street, NORTH LAKES QLD 4509
DA/21995/2009/DA	12133/2009/NLRAL/DA	RECONFIGURING A LOT - DEVELOPMENT PERMIT 36 LOTS - FAIRWAY CHASE NORTH - STAGE 3	12-Jun-09	Approved	21-Aug-09	Approved	36	35 Mersey Street, NORTH LAKES QLD 4509
DA/21995/2009/DA	12133/2009/NLRAL/DA	RECONFIGURING A LOT - DEVELOPMENT PERMIT 36 LOTS - FAIRWAY CHASE NORTH - STAGE 3	12-Jun-09	Approved	21-Aug-09	Approved	36	36 Mersey Street, NORTH LAKES QLD 4509
DA/21995/2009/DA	12133/2009/NLRAL/DA	RECONFIGURING A LOT - DEVELOPMENT PERMIT 36 LOTS - FAIRWAY CHASE NORTH - STAGE 3	12-Jun-09	Approved	21-Aug-09	Approved	36	4 MacKintosh Drive, NORTH LAKES QLD 4509
DA/21995/2009/DA	12133/2009/NLRAL/DA	RECONFIGURING A LOT - DEVELOPMENT PERMIT 36 LOTS - FAIRWAY CHASE NORTH - STAGE 3	12-Jun-09	Approved	21-Aug-09	Approved	36	4 Moonie Crescent, NORTH LAKES QLD 4509
DA/21995/2009/DA	12133/2009/NLRAL/DA	RECONFIGURING A LOT - DEVELOPMENT PERMIT 36 LOTS - FAIRWAY CHASE NORTH - STAGE 3	12-Jun-09	Approved	21-Aug-09	Approved	36	5 Daintree Circuit, NORTH LAKES QLD 4509
DA/21995/2009/DA	12133/2009/NLRAL/DA	RECONFIGURING A LOT - DEVELOPMENT PERMIT 36 LOTS - FAIRWAY CHASE NORTH - STAGE 3	12-Jun-09	Approved	21-Aug-09	Approved	36	5 Moonie Crescent, NORTH LAKES QLD 4509
DA/21995/2009/DA	12133/2009/NLRAL/DA	RECONFIGURING A LOT - DEVELOPMENT PERMIT 36 LOTS - FAIRWAY CHASE NORTH - STAGE 3	12-Jun-09	Approved	21-Aug-09	Approved	36	6 Daintree Circuit, NORTH LAKES QLD 4509

**List of all DA Approvals since 01/01/2003 where Lots > 4 as at 01/09/2011 with Addresses**

Application Number	Old Application Ref	Description	Lodged	Status	Decided	Decision	#Lots	Address
DA/21995/2009/DA	12133/2009/NLRAL/DA	RECONFIGURING A LOT - DEVELOPMENT PERMIT 36 LOTS - FAIRWAY CHASE NORTH - STAGE 3	12-Jun-09	Approved	21-Aug-09	Approved	36	6 MacKintosh Drive, NORTH LAKES QLD 4509
DA/21995/2009/DA	12133/2009/NLRAL/DA	RECONFIGURING A LOT - DEVELOPMENT PERMIT 36 LOTS - FAIRWAY CHASE NORTH - STAGE 3	12-Jun-09	Approved	21-Aug-09	Approved	36	6 Moonie Crescent, NORTH LAKES QLD 4509
DA/21995/2009/DA	12133/2009/NLRAL/DA	RECONFIGURING A LOT - DEVELOPMENT PERMIT 36 LOTS - FAIRWAY CHASE NORTH - STAGE 3	12-Jun-09	Approved	21-Aug-09	Approved	36	7 Moonie Crescent, NORTH LAKES QLD 4509
DA/21995/2009/DA	12133/2009/NLRAL/DA	RECONFIGURING A LOT - DEVELOPMENT PERMIT 36 LOTS - FAIRWAY CHASE NORTH - STAGE 3	12-Jun-09	Approved	21-Aug-09	Approved	36	7-9 Daintree Circuit, NORTH LAKES QLD 4509
DA/21995/2009/DA	12133/2009/NLRAL/DA	RECONFIGURING A LOT - DEVELOPMENT PERMIT 36 LOTS - FAIRWAY CHASE NORTH - STAGE 3	12-Jun-09	Approved	21-Aug-09	Approved	36	8 Daintree Circuit, NORTH LAKES QLD 4509
DA/21995/2009/DA	12133/2009/NLRAL/DA	RECONFIGURING A LOT - DEVELOPMENT PERMIT 36 LOTS - FAIRWAY CHASE NORTH - STAGE 3	12-Jun-09	Approved	21-Aug-09	Approved	36	8 MacKintosh Drive, NORTH LAKES QLD 4509
DA/21995/2009/DA	12133/2009/NLRAL/DA	RECONFIGURING A LOT - DEVELOPMENT PERMIT 36 LOTS - FAIRWAY CHASE NORTH - STAGE 3	12-Jun-09	Approved	21-Aug-09	Approved	36	Bal Lot 883 Bounty Boulevard NORTH LAKES QLD 4509
DA/21995/2009/DA	12133/2009/NLRAL/DA	RECONFIGURING A LOT - DEVELOPMENT PERMIT 36 LOTS - FAIRWAY CHASE NORTH - STAGE 3	12-Jun-09	Approved	21-Aug-09	Approved	36	Park 1-25 MacKintosh Drive, NORTH LAKES QLD 4509

**List of all DA Approvals since 01/01/2003 where Lots > 4 as at 01/09/2011 with Addresses**

Application Number	Old Application Ref	Description	Lodged	Status	Decided	Decision	#Lots	Address
DA/21999/2009/DA	12134/2009/NLRAL/DA	RECONFIGURING A LOT - DEVELOPMENT PERMIT 27 LOTS - FAIRWAY CHASE NORTH - STAGE 4	12-Jun-09	Approved	21-Aug-09	Approved	27	1 Edward Close, NORTH LAKES QLD 4509
DA/21999/2009/DA	12134/2009/NLRAL/DA	RECONFIGURING A LOT - DEVELOPMENT PERMIT 27 LOTS - FAIRWAY CHASE NORTH - STAGE 4	12-Jun-09	Approved	21-Aug-09	Approved	27	10 Edward Close, NORTH LAKES QLD 4509
DA/21999/2009/DA	12134/2009/NLRAL/DA	RECONFIGURING A LOT - DEVELOPMENT PERMIT 27 LOTS - FAIRWAY CHASE NORTH - STAGE 4	12-Jun-09	Approved	21-Aug-09	Approved	27	11 Edward Close, NORTH LAKES QLD 4509
DA/21999/2009/DA	12134/2009/NLRAL/DA	RECONFIGURING A LOT - DEVELOPMENT PERMIT 27 LOTS - FAIRWAY CHASE NORTH - STAGE 4	12-Jun-09	Approved	21-Aug-09	Approved	27	12 Edward Close, NORTH LAKES QLD 4509
DA/21999/2009/DA	12134/2009/NLRAL/DA	RECONFIGURING A LOT - DEVELOPMENT PERMIT 27 LOTS - FAIRWAY CHASE NORTH - STAGE 4	12-Jun-09	Approved	21-Aug-09	Approved	27	14 Edward Close, NORTH LAKES QLD 4509
DA/21999/2009/DA	12134/2009/NLRAL/DA	RECONFIGURING A LOT - DEVELOPMENT PERMIT 27 LOTS - FAIRWAY CHASE NORTH - STAGE 4	12-Jun-09	Approved	21-Aug-09	Approved	27	16 Edward Close, NORTH LAKES QLD 4509
DA/21999/2009/DA	12134/2009/NLRAL/DA	RECONFIGURING A LOT - DEVELOPMENT PERMIT 27 LOTS - FAIRWAY CHASE NORTH - STAGE 4	12-Jun-09	Approved	21-Aug-09	Approved	27	18 Edward Close, NORTH LAKES QLD 4509
DA/21999/2009/DA	12134/2009/NLRAL/DA	RECONFIGURING A LOT - DEVELOPMENT PERMIT 27 LOTS - FAIRWAY CHASE NORTH - STAGE 4	12-Jun-09	Approved	21-Aug-09	Approved	27	2 Edward Close, NORTH LAKES QLD 4509



**List of all DA Approvals since 01/01/2003 where Lots > 4 as at 01/09/2011 with Addresses**

<b>Application Number</b>	<b>Old Application Ref</b>	<b>Description</b>	<b>Lodged</b>	<b>Status</b>	<b>Decided</b>	<b>Decision</b>	<b>#Lots</b>	<b>Address</b>
DA/21999/2009/DA	12134/2009/NLRAL/DA	RECONFIGURING A LOT - DEVELOPMENT PERMIT 27 LOTS - FAIRWAY CHASE NORTH - STAGE 4	12-Jun-09	Approved	21-Aug-09	Approved	27	20 Edward Close, NORTH LAKES QLD 4509
DA/21999/2009/DA	12134/2009/NLRAL/DA	RECONFIGURING A LOT - DEVELOPMENT PERMIT 27 LOTS - FAIRWAY CHASE NORTH - STAGE 4	12-Jun-09	Approved	21-Aug-09	Approved	27	21 Tamar Circuit, NORTH LAKES QLD 4509
DA/21999/2009/DA	12134/2009/NLRAL/DA	RECONFIGURING A LOT - DEVELOPMENT PERMIT 27 LOTS - FAIRWAY CHASE NORTH - STAGE 4	12-Jun-09	Approved	21-Aug-09	Approved	27	22 Edward Close, NORTH LAKES QLD 4509
DA/21999/2009/DA	12134/2009/NLRAL/DA	RECONFIGURING A LOT - DEVELOPMENT PERMIT 27 LOTS - FAIRWAY CHASE NORTH - STAGE 4	12-Jun-09	Approved	21-Aug-09	Approved	27	23 Tamar Circuit, NORTH LAKES QLD 4509
DA/21999/2009/DA	12134/2009/NLRAL/DA	RECONFIGURING A LOT - DEVELOPMENT PERMIT 27 LOTS - FAIRWAY CHASE NORTH - STAGE 4	12-Jun-09	Approved	21-Aug-09	Approved	27	24 Edward Close, NORTH LAKES QLD 4509
DA/21999/2009/DA	12134/2009/NLRAL/DA	RECONFIGURING A LOT - DEVELOPMENT PERMIT 27 LOTS - FAIRWAY CHASE NORTH - STAGE 4	12-Jun-09	Approved	21-Aug-09	Approved	27	25-27 Tamar Circuit, NORTH LAKES QLD 4509
DA/21999/2009/DA	12134/2009/NLRAL/DA	RECONFIGURING A LOT - DEVELOPMENT PERMIT 27 LOTS - FAIRWAY CHASE NORTH - STAGE 4	12-Jun-09	Approved	21-Aug-09	Approved	27	26 Tamar Circuit, NORTH LAKES QLD 4509
DA/21999/2009/DA	12134/2009/NLRAL/DA	RECONFIGURING A LOT - DEVELOPMENT PERMIT 27 LOTS - FAIRWAY CHASE NORTH - STAGE 4	12-Jun-09	Approved	21-Aug-09	Approved	27	28 Tamar Circuit, NORTH LAKES QLD 4509

**List of all DA Approvals since 01/01/2003 where Lots > 4 as at 01/09/2011 with Addresses**

Application Number	Old Application Ref	Description	Lodged	Status	Decided	Decision	#Lots	Address
DA/21999/2009/DA	12134/2009/NLRAL/DA	RECONFIGURING A LOT - DEVELOPMENT PERMIT 27 LOTS - FAIRWAY CHASE NORTH - STAGE 4	12-Jun-09	Approved	21-Aug-09	Approved	27	29 Tamar Circuit, NORTH LAKES QLD 4509
DA/21999/2009/DA	12134/2009/NLRAL/DA	RECONFIGURING A LOT - DEVELOPMENT PERMIT 27 LOTS - FAIRWAY CHASE NORTH - STAGE 4	12-Jun-09	Approved	21-Aug-09	Approved	27	31 Tamar Circuit, NORTH LAKES QLD 4509
DA/21999/2009/DA	12134/2009/NLRAL/DA	RECONFIGURING A LOT - DEVELOPMENT PERMIT 27 LOTS - FAIRWAY CHASE NORTH - STAGE 4	12-Jun-09	Approved	21-Aug-09	Approved	27	33 Tamar Circuit, NORTH LAKES QLD 4509
DA/21999/2009/DA	12134/2009/NLRAL/DA	RECONFIGURING A LOT - DEVELOPMENT PERMIT 27 LOTS - FAIRWAY CHASE NORTH - STAGE 4	12-Jun-09	Approved	21-Aug-09	Approved	27	3-5 Edward Close, NORTH LAKES QLD 4509
DA/21999/2009/DA	12134/2009/NLRAL/DA	RECONFIGURING A LOT - DEVELOPMENT PERMIT 27 LOTS - FAIRWAY CHASE NORTH - STAGE 4	12-Jun-09	Approved	21-Aug-09	Approved	27	35 Tamar Circuit, NORTH LAKES QLD 4509
DA/21999/2009/DA	12134/2009/NLRAL/DA	RECONFIGURING A LOT - DEVELOPMENT PERMIT 27 LOTS - FAIRWAY CHASE NORTH - STAGE 4	12-Jun-09	Approved	21-Aug-09	Approved	27	37 Tamar Circuit, NORTH LAKES QLD 4509
DA/21999/2009/DA	12134/2009/NLRAL/DA	RECONFIGURING A LOT - DEVELOPMENT PERMIT 27 LOTS - FAIRWAY CHASE NORTH - STAGE 4	12-Jun-09	Approved	21-Aug-09	Approved	27	4 Edward Close, NORTH LAKES QLD 4509
DA/21999/2009/DA	12134/2009/NLRAL/DA	RECONFIGURING A LOT - DEVELOPMENT PERMIT 27 LOTS - FAIRWAY CHASE NORTH - STAGE 4	12-Jun-09	Approved	21-Aug-09	Approved	27	6 Edward Close, NORTH LAKES QLD 4509

**List of all DA Approvals since 01/01/2003 where Lots > 4 as at 01/09/2011 with Addresses**

Application Number	Old Application Ref	Description	Lodged	Status	Decided	Decision	#Lots	Address
DA/21999/2009/DA	12134/2009/NLRAL/DA	RECONFIGURING A LOT - DEVELOPMENT PERMIT 27 LOTS - FAIRWAY CHASE NORTH - STAGE 4	12-Jun-09	Approved	21-Aug-09	Approved	27	7 Edward Close, NORTH LAKES QLD 4509
DA/21999/2009/DA	12134/2009/NLRAL/DA	RECONFIGURING A LOT - DEVELOPMENT PERMIT 27 LOTS - FAIRWAY CHASE NORTH - STAGE 4	12-Jun-09	Approved	21-Aug-09	Approved	27	8 Edward Close, NORTH LAKES QLD 4509
DA/21999/2009/DA	12134/2009/NLRAL/DA	RECONFIGURING A LOT - DEVELOPMENT PERMIT 27 LOTS - FAIRWAY CHASE NORTH - STAGE 4	12-Jun-09	Approved	21-Aug-09	Approved	27	9 Edward Close, NORTH LAKES QLD 4509
DA/21999/2009/DA	12134/2009/NLRAL/DA	RECONFIGURING A LOT - DEVELOPMENT PERMIT 27 LOTS - FAIRWAY CHASE NORTH - STAGE 4	12-Jun-09	Approved	21-Aug-09	Approved	27	Bal Lot 883 Bounty Boulevard NORTH LAKES QLD 4509
DA/22003/2009/DA	12135/2009/NLRAL/DA	RECONFIGURING A LOT - DEVELOPMENT PERMIT 21 LOTS - FAIRWAY CHASE SOUTH STAGE 3	12-Jun-09	Approved	05-Oct-09	Approved	19	10 Lomond Street, NORTH LAKES QLD 4509
DA/22003/2009/DA	12135/2009/NLRAL/DA	RECONFIGURING A LOT - DEVELOPMENT PERMIT 21 LOTS - FAIRWAY CHASE SOUTH STAGE 3	12-Jun-09	Approved	05-Oct-09	Approved	19	11 Lomond Street, NORTH LAKES QLD 4509
DA/22003/2009/DA	12135/2009/NLRAL/DA	RECONFIGURING A LOT - DEVELOPMENT PERMIT 21 LOTS - FAIRWAY CHASE SOUTH STAGE 3	12-Jun-09	Approved	05-Oct-09	Approved	19	12 Lomond Street, NORTH LAKES QLD 4509
DA/22003/2009/DA	12135/2009/NLRAL/DA	RECONFIGURING A LOT - DEVELOPMENT PERMIT 21 LOTS - FAIRWAY CHASE SOUTH STAGE 3	12-Jun-09	Approved	05-Oct-09	Approved	19	1-3 Lomond Street, NORTH LAKES QLD 4509

**List of all DA Approvals since 01/01/2003 where Lots > 4 as at 01/09/2011 with Addresses**

Application Number	Old Application Ref	Description	Lodged	Status	Decided	Decision	#Lots	Address
DA/22003/2009/DA	12135/2009/NLRAL/DA	RECONFIGURING A LOT - DEVELOPMENT PERMIT 21 LOTS - FAIRWAY CHASE SOUTH STAGE 3	12-Jun-09	Approved	05-Oct-09	Approved	19	25 Dunes Crescent, NORTH LAKES QLD 4509
DA/22003/2009/DA	12135/2009/NLRAL/DA	RECONFIGURING A LOT - DEVELOPMENT PERMIT 21 LOTS - FAIRWAY CHASE SOUTH STAGE 3	12-Jun-09	Approved	05-Oct-09	Approved	19	27 Dunes Crescent, NORTH LAKES QLD 4509
DA/22003/2009/DA	12135/2009/NLRAL/DA	RECONFIGURING A LOT - DEVELOPMENT PERMIT 21 LOTS - FAIRWAY CHASE SOUTH STAGE 3	12-Jun-09	Approved	05-Oct-09	Approved	19	33-35 Dunes Crescent, NORTH LAKES QLD 4509
DA/22003/2009/DA	12135/2009/NLRAL/DA	RECONFIGURING A LOT - DEVELOPMENT PERMIT 21 LOTS - FAIRWAY CHASE SOUTH STAGE 3	12-Jun-09	Approved	05-Oct-09	Approved	19	34 Dunes Crescent, NORTH LAKES QLD 4509
DA/22003/2009/DA	12135/2009/NLRAL/DA	RECONFIGURING A LOT - DEVELOPMENT PERMIT 21 LOTS - FAIRWAY CHASE SOUTH STAGE 3	12-Jun-09	Approved	05-Oct-09	Approved	19	36 Dunes Crescent, NORTH LAKES QLD 4509
DA/22003/2009/DA	12135/2009/NLRAL/DA	RECONFIGURING A LOT - DEVELOPMENT PERMIT 21 LOTS - FAIRWAY CHASE SOUTH STAGE 3	12-Jun-09	Approved	05-Oct-09	Approved	19	38 Dunes Crescent, NORTH LAKES QLD 4509
DA/22003/2009/DA	12135/2009/NLRAL/DA	RECONFIGURING A LOT - DEVELOPMENT PERMIT 21 LOTS - FAIRWAY CHASE SOUTH STAGE 3	12-Jun-09	Approved	05-Oct-09	Approved	19	4 Lomond Street, NORTH LAKES QLD 4509
DA/22003/2009/DA	12135/2009/NLRAL/DA	RECONFIGURING A LOT - DEVELOPMENT PERMIT 21 LOTS - FAIRWAY CHASE SOUTH STAGE 3	12-Jun-09	Approved	05-Oct-09	Approved	19	40 Dunes Crescent, NORTH LAKES QLD 4509

**List of all DA Approvals since 01/01/2003 where Lots > 4 as at 01/09/2011 with Addresses**

Application Number	Old Application Ref	Description	Lodged	Status	Decided	Decision	#Lots	Address
DA/22003/2009/DA	12135/2009/NLRAL/DA	RECONFIGURING A LOT - DEVELOPMENT PERMIT 21 LOTS - FAIRWAY CHASE SOUTH STAGE 3	12-Jun-09	Approved	05-Oct-09	Approved	19	42 Dunes Crescent, NORTH LAKES QLD 4509
DA/22003/2009/DA	12135/2009/NLRAL/DA	RECONFIGURING A LOT - DEVELOPMENT PERMIT 21 LOTS - FAIRWAY CHASE SOUTH STAGE 3	12-Jun-09	Approved	05-Oct-09	Approved	19	5 Lomond Street, NORTH LAKES QLD 4509
DA/22003/2009/DA	12135/2009/NLRAL/DA	RECONFIGURING A LOT - DEVELOPMENT PERMIT 21 LOTS - FAIRWAY CHASE SOUTH STAGE 3	12-Jun-09	Approved	05-Oct-09	Approved	19	6 Lomond Street, NORTH LAKES QLD 4509
DA/22003/2009/DA	12135/2009/NLRAL/DA	RECONFIGURING A LOT - DEVELOPMENT PERMIT 21 LOTS - FAIRWAY CHASE SOUTH STAGE 3	12-Jun-09	Approved	05-Oct-09	Approved	19	7 Lomond Street, NORTH LAKES QLD 4509
DA/22003/2009/DA	12135/2009/NLRAL/DA	RECONFIGURING A LOT - DEVELOPMENT PERMIT 21 LOTS - FAIRWAY CHASE SOUTH STAGE 3	12-Jun-09	Approved	05-Oct-09	Approved	19	8 Lomond Street, NORTH LAKES QLD 4509
DA/22003/2009/DA	12135/2009/NLRAL/DA	RECONFIGURING A LOT - DEVELOPMENT PERMIT 21 LOTS - FAIRWAY CHASE SOUTH STAGE 3	12-Jun-09	Approved	05-Oct-09	Approved	19	9 Lomond Street, NORTH LAKES QLD 4509
DA/22003/2009/DA	12135/2009/NLRAL/DA	RECONFIGURING A LOT - DEVELOPMENT PERMIT 21 LOTS - FAIRWAY CHASE SOUTH STAGE 3	12-Jun-09	Approved	05-Oct-09	Approved	19	Bal Lot 883 Bounty BoulevardNORTH LAKES QLD 4509
DA/22003/2009/DA	12135/2009/NLRAL/DA	RECONFIGURING A LOT - DEVELOPMENT PERMIT 21 LOTS - FAIRWAY CHASE SOUTH STAGE 3	12-Jun-09	Approved	05-Oct-09	Approved	19	Lot 883 Bounty BoulevardNORTH LAKES QLD 4509

**List of all DA Approvals since 01/01/2003 where Lots > 4 as at 01/09/2011 with Addresses**

Application Number	Old Application Ref	Description	Lodged	Status	Decided	Decision	#Lots	Address
DA/22006/2009/DA	12136/2009/NLRAL/DA	RECONFIGURING A LOT - DEVELOPMENT PERMIT 25 LOTS - FAIRWAY CHASE SOUTH STAGE 4	12-Jun-09	Approved	05-Oct-09	Approved	28	10 Dunes Crescent, NORTH LAKES QLD 4509
DA/22006/2009/DA	12136/2009/NLRAL/DA	RECONFIGURING A LOT - DEVELOPMENT PERMIT 25 LOTS - FAIRWAY CHASE SOUTH STAGE 4	12-Jun-09	Approved	05-Oct-09	Approved	28	11 Dunes Crescent, NORTH LAKES QLD 4509
DA/22006/2009/DA	12136/2009/NLRAL/DA	RECONFIGURING A LOT - DEVELOPMENT PERMIT 25 LOTS - FAIRWAY CHASE SOUTH STAGE 4	12-Jun-09	Approved	05-Oct-09	Approved	28	12 Dunes Crescent, NORTH LAKES QLD 4509
DA/22006/2009/DA	12136/2009/NLRAL/DA	RECONFIGURING A LOT - DEVELOPMENT PERMIT 25 LOTS - FAIRWAY CHASE SOUTH STAGE 4	12-Jun-09	Approved	05-Oct-09	Approved	28	13 Dunes Crescent, NORTH LAKES QLD 4509
DA/22006/2009/DA	12136/2009/NLRAL/DA	RECONFIGURING A LOT - DEVELOPMENT PERMIT 25 LOTS - FAIRWAY CHASE SOUTH STAGE 4	12-Jun-09	Approved	05-Oct-09	Approved	28	14 Dunes Crescent, NORTH LAKES QLD 4509
DA/22006/2009/DA	12136/2009/NLRAL/DA	RECONFIGURING A LOT - DEVELOPMENT PERMIT 25 LOTS - FAIRWAY CHASE SOUTH STAGE 4	12-Jun-09	Approved	05-Oct-09	Approved	28	15 Dunes Crescent, NORTH LAKES QLD 4509
DA/22006/2009/DA	12136/2009/NLRAL/DA	RECONFIGURING A LOT - DEVELOPMENT PERMIT 25 LOTS - FAIRWAY CHASE SOUTH STAGE 4	12-Jun-09	Approved	05-Oct-09	Approved	28	16 Dunes Crescent, NORTH LAKES QLD 4509
DA/22006/2009/DA	12136/2009/NLRAL/DA	RECONFIGURING A LOT - DEVELOPMENT PERMIT 25 LOTS - FAIRWAY CHASE SOUTH STAGE 4	12-Jun-09	Approved	05-Oct-09	Approved	28	17 Dunes Crescent, NORTH LAKES QLD 4509

**List of all DA Approvals since 01/01/2003 where Lots > 4 as at 01/09/2011 with Addresses**

<b>Application Number</b>	<b>Old Application Ref</b>	<b>Description</b>	<b>Lodged</b>	<b>Status</b>	<b>Decided</b>	<b>Decision</b>	<b>#Lots</b>	<b>Address</b>
DA/22006/2009/DA	12136/2009/NLRAL/DA	RECONFIGURING A LOT - DEVELOPMENT PERMIT 25 LOTS - FAIRWAY CHASE SOUTH STAGE 4	12-Jun-09	Approved	05-Oct-09	Approved	28	18 Dunes Crescent, NORTH LAKES QLD 4509
DA/22006/2009/DA	12136/2009/NLRAL/DA	RECONFIGURING A LOT - DEVELOPMENT PERMIT 25 LOTS - FAIRWAY CHASE SOUTH STAGE 4	12-Jun-09	Approved	05-Oct-09	Approved	28	19-21 Dunes Crescent, NORTH LAKES QLD 4509
DA/22006/2009/DA	12136/2009/NLRAL/DA	RECONFIGURING A LOT - DEVELOPMENT PERMIT 25 LOTS - FAIRWAY CHASE SOUTH STAGE 4	12-Jun-09	Approved	05-Oct-09	Approved	28	20 Dunes Crescent, NORTH LAKES QLD 4509
DA/22006/2009/DA	12136/2009/NLRAL/DA	RECONFIGURING A LOT - DEVELOPMENT PERMIT 25 LOTS - FAIRWAY CHASE SOUTH STAGE 4	12-Jun-09	Approved	05-Oct-09	Approved	28	22 Dunes Crescent, NORTH LAKES QLD 4509
DA/22006/2009/DA	12136/2009/NLRAL/DA	RECONFIGURING A LOT - DEVELOPMENT PERMIT 25 LOTS - FAIRWAY CHASE SOUTH STAGE 4	12-Jun-09	Approved	05-Oct-09	Approved	28	23 Dunes Crescent, NORTH LAKES QLD 4509
DA/22006/2009/DA	12136/2009/NLRAL/DA	RECONFIGURING A LOT - DEVELOPMENT PERMIT 25 LOTS - FAIRWAY CHASE SOUTH STAGE 4	12-Jun-09	Approved	05-Oct-09	Approved	28	24 Dunes Crescent, NORTH LAKES QLD 4509
DA/22006/2009/DA	12136/2009/NLRAL/DA	RECONFIGURING A LOT - DEVELOPMENT PERMIT 25 LOTS - FAIRWAY CHASE SOUTH STAGE 4	12-Jun-09	Approved	05-Oct-09	Approved	28	26 Dunes Crescent, NORTH LAKES QLD 4509
DA/22006/2009/DA	12136/2009/NLRAL/DA	RECONFIGURING A LOT - DEVELOPMENT PERMIT 25 LOTS - FAIRWAY CHASE SOUTH STAGE 4	12-Jun-09	Approved	05-Oct-09	Approved	28	28 Dunes Crescent, NORTH LAKES QLD 4509

**List of all DA Approvals since 01/01/2003 where Lots > 4 as at 01/09/2011 with Addresses**

<b>Application Number</b>	<b>Old Application Ref</b>	<b>Description</b>	<b>Lodged</b>	<b>Status</b>	<b>Decided</b>	<b>Decision</b>	<b>#Lots</b>	<b>Address</b>
DA/22006/2009/DA	12136/2009/NLRAL/DA	RECONFIGURING A LOT - DEVELOPMENT PERMIT 25 LOTS - FAIRWAY CHASE SOUTH STAGE 4	12-Jun-09	Approved	05-Oct-09	Approved	28	3 Dunes Crescent, NORTH LAKES QLD 4509
DA/22006/2009/DA	12136/2009/NLRAL/DA	RECONFIGURING A LOT - DEVELOPMENT PERMIT 25 LOTS - FAIRWAY CHASE SOUTH STAGE 4	12-Jun-09	Approved	05-Oct-09	Approved	28	30 Dunes Crescent, NORTH LAKES QLD 4509
DA/22006/2009/DA	12136/2009/NLRAL/DA	RECONFIGURING A LOT - DEVELOPMENT PERMIT 25 LOTS - FAIRWAY CHASE SOUTH STAGE 4	12-Jun-09	Approved	05-Oct-09	Approved	28	32 Dunes Crescent, NORTH LAKES QLD 4509
DA/22006/2009/DA	12136/2009/NLRAL/DA	RECONFIGURING A LOT - DEVELOPMENT PERMIT 25 LOTS - FAIRWAY CHASE SOUTH STAGE 4	12-Jun-09	Approved	05-Oct-09	Approved	28	4 Dunes Crescent, NORTH LAKES QLD 4509
DA/22006/2009/DA	12136/2009/NLRAL/DA	RECONFIGURING A LOT - DEVELOPMENT PERMIT 25 LOTS - FAIRWAY CHASE SOUTH STAGE 4	12-Jun-09	Approved	05-Oct-09	Approved	28	5 Dunes Crescent, NORTH LAKES QLD 4509
DA/22006/2009/DA	12136/2009/NLRAL/DA	RECONFIGURING A LOT - DEVELOPMENT PERMIT 25 LOTS - FAIRWAY CHASE SOUTH STAGE 4	12-Jun-09	Approved	05-Oct-09	Approved	28	6 Dunes Crescent, NORTH LAKES QLD 4509
DA/22006/2009/DA	12136/2009/NLRAL/DA	RECONFIGURING A LOT - DEVELOPMENT PERMIT 25 LOTS - FAIRWAY CHASE SOUTH STAGE 4	12-Jun-09	Approved	05-Oct-09	Approved	28	7 Dunes Crescent, NORTH LAKES QLD 4509
DA/22006/2009/DA	12136/2009/NLRAL/DA	RECONFIGURING A LOT - DEVELOPMENT PERMIT 25 LOTS - FAIRWAY CHASE SOUTH STAGE 4	12-Jun-09	Approved	05-Oct-09	Approved	28	8 Dunes Crescent, NORTH LAKES QLD 4509



**List of all DA Approvals since 01/01/2003 where Lots > 4 as at 01/09/2011 with Addresses**

Application Number	Old Application Ref	Description	Lodged	Status	Decided	Decision	#Lots	Address
DA/22006/2009/DA	12136/2009/NLRAL/DA	RECONFIGURING A LOT - DEVELOPMENT PERMIT 25 LOTS - FAIRWAY CHASE SOUTH STAGE 4	12-Jun-09	Approved	05-Oct-09	Approved	28	9 Dunes Crescent, NORTH LAKES QLD 4509
DA/22006/2009/DA	12136/2009/NLRAL/DA	RECONFIGURING A LOT - DEVELOPMENT PERMIT 25 LOTS - FAIRWAY CHASE SOUTH STAGE 4	12-Jun-09	Approved	05-Oct-09	Approved	28	Bal Lot 883 Bounty Boulevard NORTH LAKES QLD 4509
DA/22006/2009/DA	12136/2009/NLRAL/DA	RECONFIGURING A LOT - DEVELOPMENT PERMIT 25 LOTS - FAIRWAY CHASE SOUTH STAGE 4	12-Jun-09	Approved	05-Oct-09	Approved	28	Park 1 Dunes Crescent, NORTH LAKES QLD 4509
DA/22006/2009/DA	12136/2009/NLRAL/DA	RECONFIGURING A LOT - DEVELOPMENT PERMIT 25 LOTS - FAIRWAY CHASE SOUTH STAGE 4	12-Jun-09	Approved	05-Oct-09	Approved	28	Park 2 Dunes Crescent, NORTH LAKES QLD 4509
DA/21977/2009/DA	12120/2009/NLRAL/DA	RECONFIGURING A LOT - DEVELOPMENT PERMIT (36 LOTS) HILLTOP GREEN STAGE 14	03-Jun-09	Approved	15-Jul-09	Approved	36	1 Williams Crescent, NORTH LAKES QLD 4509
DA/21977/2009/DA	12120/2009/NLRAL/DA	RECONFIGURING A LOT - DEVELOPMENT PERMIT (36 LOTS) HILLTOP GREEN STAGE 14	03-Jun-09	Approved	15-Jul-09	Approved	36	11 Key Street, NORTH LAKES QLD 4509
DA/21977/2009/DA	12120/2009/NLRAL/DA	RECONFIGURING A LOT - DEVELOPMENT PERMIT (36 LOTS) HILLTOP GREEN STAGE 14	03-Jun-09	Approved	15-Jul-09	Approved	36	13 Key Street, NORTH LAKES QLD 4509
DA/21977/2009/DA	12120/2009/NLRAL/DA	RECONFIGURING A LOT - DEVELOPMENT PERMIT (36 LOTS) HILLTOP GREEN STAGE 14	03-Jun-09	Approved	15-Jul-09	Approved	36	23 Chrysler Parade, NORTH LAKES QLD 4509

**List of all DA Approvals since 01/01/2003 where Lots > 4 as at 01/09/2011 with Addresses**

Application Number	Old Application Ref	Description	Lodged	Status	Decided	Decision	#Lots	Address
DA/21977/2009/DA	12120/2009/NLRAL/DA	RECONFIGURING A LOT - DEVELOPMENT PERMIT (36 LOTS) HILLTOP GREEN STAGE 14	03-Jun-09	Approved	15-Jul-09	Approved	36	24 Chrysler Parade, NORTH LAKES QLD 4509
DA/21977/2009/DA	12120/2009/NLRAL/DA	RECONFIGURING A LOT - DEVELOPMENT PERMIT (36 LOTS) HILLTOP GREEN STAGE 14	03-Jun-09	Approved	15-Jul-09	Approved	36	25-29 Chrysler Parade, NORTH LAKES QLD 4509
DA/21977/2009/DA	12120/2009/NLRAL/DA	RECONFIGURING A LOT - DEVELOPMENT PERMIT (36 LOTS) HILLTOP GREEN STAGE 14	03-Jun-09	Approved	15-Jul-09	Approved	36	26 Chrysler Parade, NORTH LAKES QLD 4509
DA/21977/2009/DA	12120/2009/NLRAL/DA	RECONFIGURING A LOT - DEVELOPMENT PERMIT (36 LOTS) HILLTOP GREEN STAGE 14	03-Jun-09	Approved	15-Jul-09	Approved	36	27 Williams Crescent, NORTH LAKES QLD 4509
DA/21977/2009/DA	12120/2009/NLRAL/DA	RECONFIGURING A LOT - DEVELOPMENT PERMIT (36 LOTS) HILLTOP GREEN STAGE 14	03-Jun-09	Approved	15-Jul-09	Approved	36	28 Chrysler Parade, NORTH LAKES QLD 4509
DA/21977/2009/DA	12120/2009/NLRAL/DA	RECONFIGURING A LOT - DEVELOPMENT PERMIT (36 LOTS) HILLTOP GREEN STAGE 14	03-Jun-09	Approved	15-Jul-09	Approved	36	29 Williams Crescent, NORTH LAKES QLD 4509
DA/21977/2009/DA	12120/2009/NLRAL/DA	RECONFIGURING A LOT - DEVELOPMENT PERMIT (36 LOTS) HILLTOP GREEN STAGE 14	03-Jun-09	Approved	15-Jul-09	Approved	36	3 Williams Crescent, NORTH LAKES QLD 4509
DA/21977/2009/DA	12120/2009/NLRAL/DA	RECONFIGURING A LOT - DEVELOPMENT PERMIT (36 LOTS) HILLTOP GREEN STAGE 14	03-Jun-09	Approved	15-Jul-09	Approved	36	30 Chrysler Parade, NORTH LAKES QLD 4509

**List of all DA Approvals since 01/01/2003 where Lots > 4 as at 01/09/2011 with Addresses**

<b>Application Number</b>	<b>Old Application Ref</b>	<b>Description</b>	<b>Lodged</b>	<b>Status</b>	<b>Decided</b>	<b>Decision</b>	<b>#Lots</b>	<b>Address</b>
DA/21977/2009/DA	12120/2009/NLRAL/DA	RECONFIGURING A LOT - DEVELOPMENT PERMIT (36 LOTS) HILLTOP GREEN STAGE 14	03-Jun-09	Approved	15-Jul-09	Approved	36	31 Chrysler Parade, NORTH LAKES QLD 4509
DA/21977/2009/DA	12120/2009/NLRAL/DA	RECONFIGURING A LOT - DEVELOPMENT PERMIT (36 LOTS) HILLTOP GREEN STAGE 14	03-Jun-09	Approved	15-Jul-09	Approved	36	31 Williams Crescent, NORTH LAKES QLD 4509
DA/21977/2009/DA	12120/2009/NLRAL/DA	RECONFIGURING A LOT - DEVELOPMENT PERMIT (36 LOTS) HILLTOP GREEN STAGE 14	03-Jun-09	Approved	15-Jul-09	Approved	36	33 Chrysler Parade, NORTH LAKES QLD 4509
DA/21977/2009/DA	12120/2009/NLRAL/DA	RECONFIGURING A LOT - DEVELOPMENT PERMIT (36 LOTS) HILLTOP GREEN STAGE 14	03-Jun-09	Approved	15-Jul-09	Approved	36	33 Williams Crescent, NORTH LAKES QLD 4509
DA/21977/2009/DA	12120/2009/NLRAL/DA	RECONFIGURING A LOT - DEVELOPMENT PERMIT (36 LOTS) HILLTOP GREEN STAGE 14	03-Jun-09	Approved	15-Jul-09	Approved	36	34 Chrysler Parade, NORTH LAKES QLD 4509
DA/21977/2009/DA	12120/2009/NLRAL/DA	RECONFIGURING A LOT - DEVELOPMENT PERMIT (36 LOTS) HILLTOP GREEN STAGE 14	03-Jun-09	Approved	15-Jul-09	Approved	36	34-36 Williams Crescent, NORTH LAKES QLD 4509
DA/21977/2009/DA	12120/2009/NLRAL/DA	RECONFIGURING A LOT - DEVELOPMENT PERMIT (36 LOTS) HILLTOP GREEN STAGE 14	03-Jun-09	Approved	15-Jul-09	Approved	36	35 Chrysler Parade, NORTH LAKES QLD 4509
DA/21977/2009/DA	12120/2009/NLRAL/DA	RECONFIGURING A LOT - DEVELOPMENT PERMIT (36 LOTS) HILLTOP GREEN STAGE 14	03-Jun-09	Approved	15-Jul-09	Approved	36	35 Williams Crescent, NORTH LAKES QLD 4509

**List of all DA Approvals since 01/01/2003 where Lots > 4 as at 01/09/2011 with Addresses**

<b>Application Number</b>	<b>Old Application Ref</b>	<b>Description</b>	<b>Lodged</b>	<b>Status</b>	<b>Decided</b>	<b>Decision</b>	<b>#Lots</b>	<b>Address</b>
DA/21977/2009/DA	12120/2009/NLRAL/DA	RECONFIGURING A LOT - DEVELOPMENT PERMIT (36 LOTS) HILLTOP GREEN STAGE 14	03-Jun-09	Approved	15-Jul-09	Approved	36	36 Chrysler Parade, NORTH LAKES QLD 4509
DA/21977/2009/DA	12120/2009/NLRAL/DA	RECONFIGURING A LOT - DEVELOPMENT PERMIT (36 LOTS) HILLTOP GREEN STAGE 14	03-Jun-09	Approved	15-Jul-09	Approved	36	37 Chrysler Parade, NORTH LAKES QLD 4509
DA/21977/2009/DA	12120/2009/NLRAL/DA	RECONFIGURING A LOT - DEVELOPMENT PERMIT (36 LOTS) HILLTOP GREEN STAGE 14	03-Jun-09	Approved	15-Jul-09	Approved	36	37-39 Williams Crescent, NORTH LAKES QLD 4509
DA/21977/2009/DA	12120/2009/NLRAL/DA	RECONFIGURING A LOT - DEVELOPMENT PERMIT (36 LOTS) HILLTOP GREEN STAGE 14	03-Jun-09	Approved	15-Jul-09	Approved	36	38-40 Chrysler Parade, NORTH LAKES QLD 4509
DA/21977/2009/DA	12120/2009/NLRAL/DA	RECONFIGURING A LOT - DEVELOPMENT PERMIT (36 LOTS) HILLTOP GREEN STAGE 14	03-Jun-09	Approved	15-Jul-09	Approved	36	38-40 Williams Crescent, NORTH LAKES QLD 4509
DA/21977/2009/DA	12120/2009/NLRAL/DA	RECONFIGURING A LOT - DEVELOPMENT PERMIT (36 LOTS) HILLTOP GREEN STAGE 14	03-Jun-09	Approved	15-Jul-09	Approved	36	42 Chrysler Parade, NORTH LAKES QLD 4509
DA/21977/2009/DA	12120/2009/NLRAL/DA	RECONFIGURING A LOT - DEVELOPMENT PERMIT (36 LOTS) HILLTOP GREEN STAGE 14	03-Jun-09	Approved	15-Jul-09	Approved	36	42 Williams Crescent, NORTH LAKES QLD 4509
DA/21977/2009/DA	12120/2009/NLRAL/DA	RECONFIGURING A LOT - DEVELOPMENT PERMIT (36 LOTS) HILLTOP GREEN STAGE 14	03-Jun-09	Approved	15-Jul-09	Approved	36	44 Chrysler Parade, NORTH LAKES QLD 4509

**List of all DA Approvals since 01/01/2003 where Lots > 4 as at 01/09/2011 with Addresses**

<b>Application Number</b>	<b>Old Application Ref</b>	<b>Description</b>	<b>Lodged</b>	<b>Status</b>	<b>Decided</b>	<b>Decision</b>	<b>#Lots</b>	<b>Address</b>
DA/21977/2009/DA	12120/2009/NLRAL/DA	RECONFIGURING A LOT - DEVELOPMENT PERMIT (36 LOTS) HILLTOP GREEN STAGE 14	03-Jun-09	Approved	15-Jul-09	Approved	36	44 Williams Crescent, NORTH LAKES QLD 4509
DA/21977/2009/DA	12120/2009/NLRAL/DA	RECONFIGURING A LOT - DEVELOPMENT PERMIT (36 LOTS) HILLTOP GREEN STAGE 14	03-Jun-09	Approved	15-Jul-09	Approved	36	46 Chrysler Parade, NORTH LAKES QLD 4509
DA/21977/2009/DA	12120/2009/NLRAL/DA	RECONFIGURING A LOT - DEVELOPMENT PERMIT (36 LOTS) HILLTOP GREEN STAGE 14	03-Jun-09	Approved	15-Jul-09	Approved	36	46 Williams Crescent, NORTH LAKES QLD 4509
DA/21977/2009/DA	12120/2009/NLRAL/DA	RECONFIGURING A LOT - DEVELOPMENT PERMIT (36 LOTS) HILLTOP GREEN STAGE 14	03-Jun-09	Approved	15-Jul-09	Approved	36	48 Williams Crescent, NORTH LAKES QLD 4509
DA/21977/2009/DA	12120/2009/NLRAL/DA	RECONFIGURING A LOT - DEVELOPMENT PERMIT (36 LOTS) HILLTOP GREEN STAGE 14	03-Jun-09	Approved	15-Jul-09	Approved	36	50 Williams Crescent, NORTH LAKES QLD 4509
DA/21977/2009/DA	12120/2009/NLRAL/DA	RECONFIGURING A LOT - DEVELOPMENT PERMIT (36 LOTS) HILLTOP GREEN STAGE 14	03-Jun-09	Approved	15-Jul-09	Approved	36	52 Williams Crescent, NORTH LAKES QLD 4509
DA/21977/2009/DA	12120/2009/NLRAL/DA	RECONFIGURING A LOT - DEVELOPMENT PERMIT (36 LOTS) HILLTOP GREEN STAGE 14	03-Jun-09	Approved	15-Jul-09	Approved	36	54-56 Williams Crescent, NORTH LAKES QLD 4509
DA/21977/2009/DA	12120/2009/NLRAL/DA	RECONFIGURING A LOT - DEVELOPMENT PERMIT (36 LOTS) HILLTOP GREEN STAGE 14	03-Jun-09	Approved	15-Jul-09	Approved	36	8 Key Street, NORTH LAKES QLD 4509

**List of all DA Approvals since 01/01/2003 where Lots > 4 as at 01/09/2011 with Addresses**

Application Number	Old Application Ref	Description	Lodged	Status	Decided	Decision	#Lots	Address
DA/21977/2009/DA	12120/2009/NLRAL/DA	RECONFIGURING A LOT - DEVELOPMENT PERMIT (36 LOTS) HILLTOP GREEN STAGE 14	03-Jun-09	Approved	15-Jul-09	Approved	36	Bal Lot 892 Bounty BoulevardNORTH LAKES QLD 4509
DA/21977/2009/DA	12120/2009/NLRAL/DA	RECONFIGURING A LOT - DEVELOPMENT PERMIT (36 LOTS) HILLTOP GREEN STAGE 14	03-Jun-09	Approved	15-Jul-09	Approved	36	Park 43 Chrysler Parade, NORTH LAKES QLD 4509
DA/21979/2009/DA	12121/2009/NLRAL/DA	RECONFIGURING A LOT - DEVELOPMENT PERMIT (34 LOTS) HILL TOP GREEN STAGE 3	04-Jun-09	Approved	13-Jul-09	Approved	35	16-20 Liberty Circuit, NORTH LAKES QLD 4509
DA/21979/2009/DA	12121/2009/NLRAL/DA	RECONFIGURING A LOT - DEVELOPMENT PERMIT (34 LOTS) HILL TOP GREEN STAGE 3	04-Jun-09	Approved	13-Jul-09	Approved	35	22 Liberty Circuit, NORTH LAKES QLD 4509
DA/21979/2009/DA	12121/2009/NLRAL/DA	RECONFIGURING A LOT - DEVELOPMENT PERMIT (34 LOTS) HILL TOP GREEN STAGE 3	04-Jun-09	Approved	13-Jul-09	Approved	35	23 Liberty Circuit, NORTH LAKES QLD 4509
DA/21979/2009/DA	12121/2009/NLRAL/DA	RECONFIGURING A LOT - DEVELOPMENT PERMIT (34 LOTS) HILL TOP GREEN STAGE 3	04-Jun-09	Approved	13-Jul-09	Approved	35	24 Liberty Circuit, NORTH LAKES QLD 4509
DA/21979/2009/DA	12121/2009/NLRAL/DA	RECONFIGURING A LOT - DEVELOPMENT PERMIT (34 LOTS) HILL TOP GREEN STAGE 3	04-Jun-09	Approved	13-Jul-09	Approved	35	25 Liberty Circuit, NORTH LAKES QLD 4509
DA/21979/2009/DA	12121/2009/NLRAL/DA	RECONFIGURING A LOT - DEVELOPMENT PERMIT (34 LOTS) HILL TOP GREEN STAGE 3	04-Jun-09	Approved	13-Jul-09	Approved	35	26 Liberty Circuit, NORTH LAKES QLD 4509

**List of all DA Approvals since 01/01/2003 where Lots > 4 as at 01/09/2011 with Addresses**

Application Number	Old Application Ref	Description	Lodged	Status	Decided	Decision	#Lots	Address
DA/21979/2009/DA	12121/2009/NLRAL/DA	RECONFIGURING A LOT - DEVELOPMENT PERMIT (34 LOTS) HILL TOP GREEN STAGE 3	04-Jun-09	Approved	13-Jul-09	Approved	35	27 Liberty Circuit, NORTH LAKES QLD 4509
DA/21979/2009/DA	12121/2009/NLRAL/DA	RECONFIGURING A LOT - DEVELOPMENT PERMIT (34 LOTS) HILL TOP GREEN STAGE 3	04-Jun-09	Approved	13-Jul-09	Approved	35	28 Liberty Circuit, NORTH LAKES QLD 4509
DA/21979/2009/DA	12121/2009/NLRAL/DA	RECONFIGURING A LOT - DEVELOPMENT PERMIT (34 LOTS) HILL TOP GREEN STAGE 3	04-Jun-09	Approved	13-Jul-09	Approved	35	29 Liberty Circuit, NORTH LAKES QLD 4509
DA/21979/2009/DA	12121/2009/NLRAL/DA	RECONFIGURING A LOT - DEVELOPMENT PERMIT (34 LOTS) HILL TOP GREEN STAGE 3	04-Jun-09	Approved	13-Jul-09	Approved	35	30 Liberty Circuit, NORTH LAKES QLD 4509
DA/21979/2009/DA	12121/2009/NLRAL/DA	RECONFIGURING A LOT - DEVELOPMENT PERMIT (34 LOTS) HILL TOP GREEN STAGE 3	04-Jun-09	Approved	13-Jul-09	Approved	35	31 Liberty Circuit, NORTH LAKES QLD 4509
DA/21979/2009/DA	12121/2009/NLRAL/DA	RECONFIGURING A LOT - DEVELOPMENT PERMIT (34 LOTS) HILL TOP GREEN STAGE 3	04-Jun-09	Approved	13-Jul-09	Approved	35	32-38 Liberty Circuit, NORTH LAKES QLD 4509
DA/21979/2009/DA	12121/2009/NLRAL/DA	RECONFIGURING A LOT - DEVELOPMENT PERMIT (34 LOTS) HILL TOP GREEN STAGE 3	04-Jun-09	Approved	13-Jul-09	Approved	35	33 Liberty Circuit, NORTH LAKES QLD 4509
DA/21979/2009/DA	12121/2009/NLRAL/DA	RECONFIGURING A LOT - DEVELOPMENT PERMIT (34 LOTS) HILL TOP GREEN STAGE 3	04-Jun-09	Approved	13-Jul-09	Approved	35	35 Liberty Circuit, NORTH LAKES QLD 4509

**List of all DA Approvals since 01/01/2003 where Lots > 4 as at 01/09/2011 with Addresses**

<b>Application Number</b>	<b>Old Application Ref</b>	<b>Description</b>	<b>Lodged</b>	<b>Status</b>	<b>Decided</b>	<b>Decision</b>	<b>#Lots</b>	<b>Address</b>
DA/21979/2009/DA	12121/2009/NLRAL/DA	RECONFIGURING A LOT - DEVELOPMENT PERMIT (34 LOTS) HILL TOP GREEN STAGE 3	04-Jun-09	Approved	13-Jul-09	Approved	35	37 Liberty Circuit, NORTH LAKES QLD 4509
DA/21979/2009/DA	12121/2009/NLRAL/DA	RECONFIGURING A LOT - DEVELOPMENT PERMIT (34 LOTS) HILL TOP GREEN STAGE 3	04-Jun-09	Approved	13-Jul-09	Approved	35	39 Liberty Circuit, NORTH LAKES QLD 4509
DA/21979/2009/DA	12121/2009/NLRAL/DA	RECONFIGURING A LOT - DEVELOPMENT PERMIT (34 LOTS) HILL TOP GREEN STAGE 3	04-Jun-09	Approved	13-Jul-09	Approved	35	40-46 Liberty Circuit, NORTH LAKES QLD 4509
DA/21979/2009/DA	12121/2009/NLRAL/DA	RECONFIGURING A LOT - DEVELOPMENT PERMIT (34 LOTS) HILL TOP GREEN STAGE 3	04-Jun-09	Approved	13-Jul-09	Approved	35	41 Liberty Circuit, NORTH LAKES QLD 4509
DA/21979/2009/DA	12121/2009/NLRAL/DA	RECONFIGURING A LOT - DEVELOPMENT PERMIT (34 LOTS) HILL TOP GREEN STAGE 3	04-Jun-09	Approved	13-Jul-09	Approved	35	43 Liberty Circuit, NORTH LAKES QLD 4509
DA/21979/2009/DA	12121/2009/NLRAL/DA	RECONFIGURING A LOT - DEVELOPMENT PERMIT (34 LOTS) HILL TOP GREEN STAGE 3	04-Jun-09	Approved	13-Jul-09	Approved	35	45 Liberty Circuit, NORTH LAKES QLD 4509
DA/21979/2009/DA	12121/2009/NLRAL/DA	RECONFIGURING A LOT - DEVELOPMENT PERMIT (34 LOTS) HILL TOP GREEN STAGE 3	04-Jun-09	Approved	13-Jul-09	Approved	35	47 Liberty Circuit, NORTH LAKES QLD 4509
DA/21979/2009/DA	12121/2009/NLRAL/DA	RECONFIGURING A LOT - DEVELOPMENT PERMIT (34 LOTS) HILL TOP GREEN STAGE 3	04-Jun-09	Approved	13-Jul-09	Approved	35	49 Liberty Circuit, NORTH LAKES QLD 4509



**List of all DA Approvals since 01/01/2003 where Lots > 4 as at 01/09/2011 with Addresses**

Application Number	Old Application Ref	Description	Lodged	Status	Decided	Decision	#Lots	Address
DA/21979/2009/DA	12121/2009/NLRAL/DA	RECONFIGURING A LOT - DEVELOPMENT PERMIT (34 LOTS) HILL TOP GREEN STAGE 3	04-Jun-09	Approved	13-Jul-09	Approved	35	50 Liberty Circuit, NORTH LAKES QLD 4509
DA/21979/2009/DA	12121/2009/NLRAL/DA	RECONFIGURING A LOT - DEVELOPMENT PERMIT (34 LOTS) HILL TOP GREEN STAGE 3	04-Jun-09	Approved	13-Jul-09	Approved	35	51 Liberty Circuit, NORTH LAKES QLD 4509
DA/21979/2009/DA	12121/2009/NLRAL/DA	RECONFIGURING A LOT - DEVELOPMENT PERMIT (34 LOTS) HILL TOP GREEN STAGE 3	04-Jun-09	Approved	13-Jul-09	Approved	35	52 Liberty Circuit, NORTH LAKES QLD 4509
DA/21979/2009/DA	12121/2009/NLRAL/DA	RECONFIGURING A LOT - DEVELOPMENT PERMIT (34 LOTS) HILL TOP GREEN STAGE 3	04-Jun-09	Approved	13-Jul-09	Approved	35	55 Liberty Circuit, NORTH LAKES QLD 4509
DA/21979/2009/DA	12121/2009/NLRAL/DA	RECONFIGURING A LOT - DEVELOPMENT PERMIT (34 LOTS) HILL TOP GREEN STAGE 3	04-Jun-09	Approved	13-Jul-09	Approved	35	56 Liberty Circuit, NORTH LAKES QLD 4509
DA/21979/2009/DA	12121/2009/NLRAL/DA	RECONFIGURING A LOT - DEVELOPMENT PERMIT (34 LOTS) HILL TOP GREEN STAGE 3	04-Jun-09	Approved	13-Jul-09	Approved	35	57 Liberty Circuit, NORTH LAKES QLD 4509
DA/21979/2009/DA	12121/2009/NLRAL/DA	RECONFIGURING A LOT - DEVELOPMENT PERMIT (34 LOTS) HILL TOP GREEN STAGE 3	04-Jun-09	Approved	13-Jul-09	Approved	35	58 Liberty Circuit, NORTH LAKES QLD 4509
DA/21979/2009/DA	12121/2009/NLRAL/DA	RECONFIGURING A LOT - DEVELOPMENT PERMIT (34 LOTS) HILL TOP GREEN STAGE 3	04-Jun-09	Approved	13-Jul-09	Approved	35	59 Liberty Circuit, NORTH LAKES QLD 4509

**List of all DA Approvals since 01/01/2003 where Lots > 4 as at 01/09/2011 with Addresses**

Application Number	Old Application Ref	Description	Lodged	Status	Decided	Decision	#Lots	Address
DA/21979/2009/DA	12121/2009/NLRAL/DA	RECONFIGURING A LOT - DEVELOPMENT PERMIT (34 LOTS) HILL TOP GREEN STAGE 3	04-Jun-09	Approved	13-Jul-09	Approved	35	61 Liberty Circuit, NORTH LAKES QLD 4509
DA/21979/2009/DA	12121/2009/NLRAL/DA	RECONFIGURING A LOT - DEVELOPMENT PERMIT (34 LOTS) HILL TOP GREEN STAGE 3	04-Jun-09	Approved	13-Jul-09	Approved	35	63 Liberty Circuit, NORTH LAKES QLD 4509
DA/21979/2009/DA	12121/2009/NLRAL/DA	RECONFIGURING A LOT - DEVELOPMENT PERMIT (34 LOTS) HILL TOP GREEN STAGE 3	04-Jun-09	Approved	13-Jul-09	Approved	35	Bal Lot 892 Bounty BoulevardNORTH LAKES QLD 4509
DA/21979/2009/DA	12121/2009/NLRAL/DA	RECONFIGURING A LOT - DEVELOPMENT PERMIT (34 LOTS) HILL TOP GREEN STAGE 3	04-Jun-09	Approved	13-Jul-09	Approved	35	Lot 893 Bounty BoulevardNORTH LAKES QLD 4509
DA/21831/2009/DA	11993/2009/NLRAL/DA	RECONFIGURE A LOT - DEVELOPMENT PERMIT - 5 LOTS TOWN CENTRE FRAME - LOT 24	19-Feb-09	Approved	22-May-09	Approved	5	5-7 Gregor Street West, NORTH LAKES QLD 4509
DA/21831/2009/DA	11993/2009/NLRAL/DA	RECONFIGURE A LOT - DEVELOPMENT PERMIT - 5 LOTS TOWN CENTRE FRAME - LOT 24	19-Feb-09	Approved	22-May-09	Approved	5	Lot 24 Gregor Street WestNORTH LAKES QLD 4509
DA/21831/2009/DA	11993/2009/NLRAL/DA	RECONFIGURE A LOT - DEVELOPMENT PERMIT - 5 LOTS TOWN CENTRE FRAME - LOT 24	19-Feb-09	Approved	22-May-09	Approved	5	Lot 989 Discovery DriveNORTH LAKES QLD 4509
DA/21831/2009/DA	11993/2009/NLRAL/DA	RECONFIGURE A LOT - DEVELOPMENT PERMIT - 5 LOTS TOWN CENTRE FRAME - LOT 24	19-Feb-09	Approved	22-May-09	Approved	5	Lot 989 Gregor Street WestNORTH LAKES QLD 4509

**List of all DA Approvals since 01/01/2003 where Lots > 4 as at 01/09/2011 with Addresses**

Application Number	Old Application Ref	Description	Lodged	Status	Decided	Decision	#Lots	Address
DA/18258/2007/DA	11222/2007/COMB/DA	APPLICATION FOR COMBINED MATERIAL CHANGE OF USE AND PRELIMINARY APPROVAL FOR STAGED RECONFIGURING A LOT SITUATED AT LOT 2 KREMZOW ROAD, WARNER ON LAND DESCRIBED AS LOT 2 ON RP83555	23-May-07	Negotiated Decision	22-Sep-09	Approved	9	123 Kremzow Road, WARNER QLD 4500
DA/15905/2006/DA	10987/2006/COMB/DA	APPLICATION FOR COMBINED MATERIAL CHANGE OF USE AND RECONFIGURING A LOT SITUATED AT 327 UPPER CAMP MOUNTAIN ROAD ON LAND DESCRIBED AS LOT 1 RP163165	26-Oct-06	Approved	06-Apr-09	Approved	5	327 Upper Camp Mountain Road, CAMP MOUNTAIN QLD 4520
DA/15887/2006/DA	10979/2006/COMB/DA	APPLICATION FOR COMBINED MATERIAL CHANGE OF USE AND RECONFIGURING A LOT SITUATED AT 98 GIBBONS ROAD, SAMFORD VALLEY ON LAND DESCRIBED AS LOT 2 RP 804861	18-Oct-06	Appeal Period Suspende d	26-Nov-08	Approved	5	90&-98 Gibbons Road, SAMFORD VALLEY QLD 4520

**List of all DA Approvals since 01/01/2003 where Lots > 4 as at 01/09/2011 with Addresses**

Application Number	Old Application Ref	Description	Lodged	Status	Decided	Decision	#Lots	Address
DA/20189/2008/DA	11625/2008/COMB/DA	APPLICATION FOR COMBINED MATERIAL CHANGE OF USE AND RECONFIGURING A LOT FOR STAGES 114, 115, 116 AND 117 OF WARNER LAKES SITUATED AT LOT 904 RUSSET BURBANK PARADE ROAD, WARNER ON LAND DESCRIBED AS LOT 904 ON SP203986	21-Apr-08	Appeal Period Suspended	18-Nov-08	Approved	290	1 Caspian Parade, WARNER QLD 4500
DA/20189/2008/DA	11625/2008/COMB/DA	APPLICATION FOR COMBINED MATERIAL CHANGE OF USE AND RECONFIGURING A LOT FOR STAGES 114, 115, 116 AND 117 OF WARNER LAKES SITUATED AT LOT 904 RUSSET BURBANK PARADE ROAD, WARNER ON LAND DESCRIBED AS LOT 904 ON SP203986	21-Apr-08	Appeal Period Suspended	18-Nov-08	Approved	290	1 Corella Crescent, WARNER QLD 4500
DA/20189/2008/DA	11625/2008/COMB/DA	APPLICATION FOR COMBINED MATERIAL CHANGE OF USE AND RECONFIGURING A LOT FOR STAGES 114, 115, 116 AND 117 OF WARNER LAKES SITUATED AT LOT 904 RUSSET BURBANK PARADE ROAD, WARNER ON LAND DESCRIBED AS LOT 904 ON SP203986	21-Apr-08	Appeal Period Suspended	18-Nov-08	Approved	290	1 Lewis Lane, WARNER QLD 4500

**List of all DA Approvals since 01/01/2003 where Lots > 4 as at 01/09/2011 with Addresses**

Application Number	Old Application Ref	Description	Lodged	Status	Decided	Decision	#Lots	Address
DA/20189/2008/DA	11625/2008/COMB/DA	APPLICATION FOR COMBINED MATERIAL CHANGE OF USE AND RECONFIGURING A LOT FOR STAGES 114, 115, 116 AND 117 OF WARNER LAKES SITUATED AT LOT 904 RUSSET BURBANK PARADE ROAD, WARNER ON LAND DESCRIBED AS LOT 904 ON SP203986	21-Apr-08	Appeal Period Suspended	18-Nov-08	Approved	290	1 Perrins Close, WARNER QLD 4500
DA/20189/2008/DA	11625/2008/COMB/DA	APPLICATION FOR COMBINED MATERIAL CHANGE OF USE AND RECONFIGURING A LOT FOR STAGES 114, 115, 116 AND 117 OF WARNER LAKES SITUATED AT LOT 904 RUSSET BURBANK PARADE ROAD, WARNER ON LAND DESCRIBED AS LOT 904 ON SP203986	21-Apr-08	Appeal Period Suspended	18-Nov-08	Approved	290	1 Prospect Street, WARNER QLD 4500
DA/20189/2008/DA	11625/2008/COMB/DA	APPLICATION FOR COMBINED MATERIAL CHANGE OF USE AND RECONFIGURING A LOT FOR STAGES 114, 115, 116 AND 117 OF WARNER LAKES SITUATED AT LOT 904 RUSSET BURBANK PARADE ROAD, WARNER ON LAND DESCRIBED AS LOT 904 ON SP203986	21-Apr-08	Appeal Period Suspended	18-Nov-08	Approved	290	1 Schukow Court, WARNER QLD 4500

**List of all DA Approvals since 01/01/2003 where Lots > 4 as at 01/09/2011 with Addresses**

Application Number	Old Application Ref	Description	Lodged	Status	Decided	Decision	#Lots	Address
DA/20189/2008/DA	11625/2008/COMB/DA	APPLICATION FOR COMBINED MATERIAL CHANGE OF USE AND RECONFIGURING A LOT FOR STAGES 114, 115, 116 AND 117 OF WARNER LAKES SITUATED AT LOT 904 RUSSET BURBANK PARADE ROAD, WARNER ON LAND DESCRIBED AS LOT 904 ON SP203986	21-Apr-08	Appeal Period Suspended	18-Nov-08	Approved	290	1 Wilkinson Court, WARNER QLD 4500
DA/20189/2008/DA	11625/2008/COMB/DA	APPLICATION FOR COMBINED MATERIAL CHANGE OF USE AND RECONFIGURING A LOT FOR STAGES 114, 115, 116 AND 117 OF WARNER LAKES SITUATED AT LOT 904 RUSSET BURBANK PARADE ROAD, WARNER ON LAND DESCRIBED AS LOT 904 ON SP203986	21-Apr-08	Appeal Period Suspended	18-Nov-08	Approved	290	10 Avoca Place, WARNER QLD 4500
DA/20189/2008/DA	11625/2008/COMB/DA	APPLICATION FOR COMBINED MATERIAL CHANGE OF USE AND RECONFIGURING A LOT FOR STAGES 114, 115, 116 AND 117 OF WARNER LAKES SITUATED AT LOT 904 RUSSET BURBANK PARADE ROAD, WARNER ON LAND DESCRIBED AS LOT 904 ON SP203986	21-Apr-08	Appeal Period Suspended	18-Nov-08	Approved	290	10 Caspian Parade, WARNER QLD 4500

**List of all DA Approvals since 01/01/2003 where Lots > 4 as at 01/09/2011 with Addresses**

<b>Application Number</b>	<b>Old Application Ref</b>	<b>Description</b>	<b>Lodged</b>	<b>Status</b>	<b>Decided</b>	<b>Decision</b>	<b>#Lots</b>	<b>Address</b>
DA/20189/2008/DA	11625/2008/COMB/DA	APPLICATION FOR COMBINED MATERIAL CHANGE OF USE AND RECONFIGURING A LOT FOR STAGES 114, 115, 116 AND 117 OF WARNER LAKES SITUATED AT LOT 904 RUSSET BURBANK PARADE ROAD, WARNER ON LAND DESCRIBED AS LOT 904 ON SP203986	21-Apr-08	Appeal Period Suspended	18-Nov-08	Approved	290	10 Corella Crescent, WARNER QLD 4500
DA/20189/2008/DA	11625/2008/COMB/DA	APPLICATION FOR COMBINED MATERIAL CHANGE OF USE AND RECONFIGURING A LOT FOR STAGES 114, 115, 116 AND 117 OF WARNER LAKES SITUATED AT LOT 904 RUSSET BURBANK PARADE ROAD, WARNER ON LAND DESCRIBED AS LOT 904 ON SP203986	21-Apr-08	Appeal Period Suspended	18-Nov-08	Approved	290	10 Perrins Close, WARNER QLD 4500
DA/20189/2008/DA	11625/2008/COMB/DA	APPLICATION FOR COMBINED MATERIAL CHANGE OF USE AND RECONFIGURING A LOT FOR STAGES 114, 115, 116 AND 117 OF WARNER LAKES SITUATED AT LOT 904 RUSSET BURBANK PARADE ROAD, WARNER ON LAND DESCRIBED AS LOT 904 ON SP203986	21-Apr-08	Appeal Period Suspended	18-Nov-08	Approved	290	10 Prospect Street, WARNER QLD 4500

**List of all DA Approvals since 01/01/2003 where Lots > 4 as at 01/09/2011 with Addresses**

<b>Application Number</b>	<b>Old Application Ref</b>	<b>Description</b>	<b>Lodged</b>	<b>Status</b>	<b>Decided</b>	<b>Decision</b>	<b>#Lots</b>	<b>Address</b>
DA/20189/2008/DA	11625/2008/COMB/DA	APPLICATION FOR COMBINED MATERIAL CHANGE OF USE AND RECONFIGURING A LOT FOR STAGES 114, 115, 116 AND 117 OF WARNER LAKES SITUATED AT LOT 904 RUSSET BURBANK PARADE ROAD, WARNER ON LAND DESCRIBED AS LOT 904 ON SP203986	21-Apr-08	Appeal Period Suspended	18-Nov-08	Approved	290	10 Rolland Parade, WARNER QLD 4500
DA/20189/2008/DA	11625/2008/COMB/DA	APPLICATION FOR COMBINED MATERIAL CHANGE OF USE AND RECONFIGURING A LOT FOR STAGES 114, 115, 116 AND 117 OF WARNER LAKES SITUATED AT LOT 904 RUSSET BURBANK PARADE ROAD, WARNER ON LAND DESCRIBED AS LOT 904 ON SP203986	21-Apr-08	Appeal Period Suspended	18-Nov-08	Approved	290	10 Schukow Court, WARNER QLD 4500
DA/20189/2008/DA	11625/2008/COMB/DA	APPLICATION FOR COMBINED MATERIAL CHANGE OF USE AND RECONFIGURING A LOT FOR STAGES 114, 115, 116 AND 117 OF WARNER LAKES SITUATED AT LOT 904 RUSSET BURBANK PARADE ROAD, WARNER ON LAND DESCRIBED AS LOT 904 ON SP203986	21-Apr-08	Appeal Period Suspended	18-Nov-08	Approved	290	10 Wilkinson Court, WARNER QLD 4500



**List of all DA Approvals since 01/01/2003 where Lots > 4 as at 01/09/2011 with Addresses**

Application Number	Old Application Ref	Description	Lodged	Status	Decided	Decision	#Lots	Address
DA/20189/2008/DA	11625/2008/COMB/DA	APPLICATION FOR COMBINED MATERIAL CHANGE OF USE AND RECONFIGURING A LOT FOR STAGES 114, 115, 116 AND 117 OF WARNER LAKES SITUATED AT LOT 904 RUSSET BURBANK PARADE ROAD, WARNER ON LAND DESCRIBED AS LOT 904 ON SP203986	21-Apr-08	Appeal Period Suspended	18-Nov-08	Approved	290	100 Brisbane Road, WARNER QLD 4500
DA/20189/2008/DA	11625/2008/COMB/DA	APPLICATION FOR COMBINED MATERIAL CHANGE OF USE AND RECONFIGURING A LOT FOR STAGES 114, 115, 116 AND 117 OF WARNER LAKES SITUATED AT LOT 904 RUSSET BURBANK PARADE ROAD, WARNER ON LAND DESCRIBED AS LOT 904 ON SP203986	21-Apr-08	Appeal Period Suspended	18-Nov-08	Approved	290	101 Brisbane Road, WARNER QLD 4500
DA/20189/2008/DA	11625/2008/COMB/DA	APPLICATION FOR COMBINED MATERIAL CHANGE OF USE AND RECONFIGURING A LOT FOR STAGES 114, 115, 116 AND 117 OF WARNER LAKES SITUATED AT LOT 904 RUSSET BURBANK PARADE ROAD, WARNER ON LAND DESCRIBED AS LOT 904 ON SP203986	21-Apr-08	Appeal Period Suspended	18-Nov-08	Approved	290	102 Brisbane Road, WARNER QLD 4500

**List of all DA Approvals since 01/01/2003 where Lots > 4 as at 01/09/2011 with Addresses**

Application Number	Old Application Ref	Description	Lodged	Status	Decided	Decision	#Lots	Address
DA/20189/2008/DA	11625/2008/COMB/DA	APPLICATION FOR COMBINED MATERIAL CHANGE OF USE AND RECONFIGURING A LOT FOR STAGES 114, 115, 116 AND 117 OF WARNER LAKES SITUATED AT LOT 904 RUSSET BURBANK PARADE ROAD, WARNER ON LAND DESCRIBED AS LOT 904 ON SP203986	21-Apr-08	Appeal Period Suspended	18-Nov-08	Approved	290	103 Brisbane Road, WARNER QLD 4500
DA/20189/2008/DA	11625/2008/COMB/DA	APPLICATION FOR COMBINED MATERIAL CHANGE OF USE AND RECONFIGURING A LOT FOR STAGES 114, 115, 116 AND 117 OF WARNER LAKES SITUATED AT LOT 904 RUSSET BURBANK PARADE ROAD, WARNER ON LAND DESCRIBED AS LOT 904 ON SP203986	21-Apr-08	Appeal Period Suspended	18-Nov-08	Approved	290	104 Brisbane Road, WARNER QLD 4500
DA/20189/2008/DA	11625/2008/COMB/DA	APPLICATION FOR COMBINED MATERIAL CHANGE OF USE AND RECONFIGURING A LOT FOR STAGES 114, 115, 116 AND 117 OF WARNER LAKES SITUATED AT LOT 904 RUSSET BURBANK PARADE ROAD, WARNER ON LAND DESCRIBED AS LOT 904 ON SP203986	21-Apr-08	Appeal Period Suspended	18-Nov-08	Approved	290	106 Brisbane Road, WARNER QLD 4500

**List of all DA Approvals since 01/01/2003 where Lots > 4 as at 01/09/2011 with Addresses**

Application Number	Old Application Ref	Description	Lodged	Status	Decided	Decision	#Lots	Address
DA/20189/2008/DA	11625/2008/COMB/DA	APPLICATION FOR COMBINED MATERIAL CHANGE OF USE AND RECONFIGURING A LOT FOR STAGES 114, 115, 116 AND 117 OF WARNER LAKES SITUATED AT LOT 904 RUSSET BURBANK PARADE ROAD, WARNER ON LAND DESCRIBED AS LOT 904 ON SP203986	21-Apr-08	Appeal Period Suspended	18-Nov-08	Approved	290	107 Brisbane Road, WARNER QLD 4500
DA/20189/2008/DA	11625/2008/COMB/DA	APPLICATION FOR COMBINED MATERIAL CHANGE OF USE AND RECONFIGURING A LOT FOR STAGES 114, 115, 116 AND 117 OF WARNER LAKES SITUATED AT LOT 904 RUSSET BURBANK PARADE ROAD, WARNER ON LAND DESCRIBED AS LOT 904 ON SP203986	21-Apr-08	Appeal Period Suspended	18-Nov-08	Approved	290	108 Brisbane Road, WARNER QLD 4500
DA/20189/2008/DA	11625/2008/COMB/DA	APPLICATION FOR COMBINED MATERIAL CHANGE OF USE AND RECONFIGURING A LOT FOR STAGES 114, 115, 116 AND 117 OF WARNER LAKES SITUATED AT LOT 904 RUSSET BURBANK PARADE ROAD, WARNER ON LAND DESCRIBED AS LOT 904 ON SP203986	21-Apr-08	Appeal Period Suspended	18-Nov-08	Approved	290	109 Brisbane Road, WARNER QLD 4500

**List of all DA Approvals since 01/01/2003 where Lots > 4 as at 01/09/2011 with Addresses**

Application Number	Old Application Ref	Description	Lodged	Status	Decided	Decision	#Lots	Address
DA/20189/2008/DA	11625/2008/COMB/DA	APPLICATION FOR COMBINED MATERIAL CHANGE OF USE AND RECONFIGURING A LOT FOR STAGES 114, 115, 116 AND 117 OF WARNER LAKES SITUATED AT LOT 904 RUSSET BURBANK PARADE ROAD, WARNER ON LAND DESCRIBED AS LOT 904 ON SP203986	21-Apr-08	Appeal Period Suspended	18-Nov-08	Approved	290	11 Avoca Place, WARNER QLD 4500
DA/20189/2008/DA	11625/2008/COMB/DA	APPLICATION FOR COMBINED MATERIAL CHANGE OF USE AND RECONFIGURING A LOT FOR STAGES 114, 115, 116 AND 117 OF WARNER LAKES SITUATED AT LOT 904 RUSSET BURBANK PARADE ROAD, WARNER ON LAND DESCRIBED AS LOT 904 ON SP203986	21-Apr-08	Appeal Period Suspended	18-Nov-08	Approved	290	11 Boyne Place, WARNER QLD 4500
DA/20189/2008/DA	11625/2008/COMB/DA	APPLICATION FOR COMBINED MATERIAL CHANGE OF USE AND RECONFIGURING A LOT FOR STAGES 114, 115, 116 AND 117 OF WARNER LAKES SITUATED AT LOT 904 RUSSET BURBANK PARADE ROAD, WARNER ON LAND DESCRIBED AS LOT 904 ON SP203986	21-Apr-08	Appeal Period Suspended	18-Nov-08	Approved	290	11 Corella Crescent, WARNER QLD 4500

**List of all DA Approvals since 01/01/2003 where Lots > 4 as at 01/09/2011 with Addresses**

<b>Application Number</b>	<b>Old Application Ref</b>	<b>Description</b>	<b>Lodged</b>	<b>Status</b>	<b>Decided</b>	<b>Decision</b>	<b>#Lots</b>	<b>Address</b>
DA/20189/2008/DA	11625/2008/COMB/DA	APPLICATION FOR COMBINED MATERIAL CHANGE OF USE AND RECONFIGURING A LOT FOR STAGES 114, 115, 116 AND 117 OF WARNER LAKES SITUATED AT LOT 904 RUSSET BURBANK PARADE ROAD, WARNER ON LAND DESCRIBED AS LOT 904 ON SP203986	21-Apr-08	Appeal Period Suspended	18-Nov-08	Approved	290	11 Perrins Close, WARNER QLD 4500
DA/20189/2008/DA	11625/2008/COMB/DA	APPLICATION FOR COMBINED MATERIAL CHANGE OF USE AND RECONFIGURING A LOT FOR STAGES 114, 115, 116 AND 117 OF WARNER LAKES SITUATED AT LOT 904 RUSSET BURBANK PARADE ROAD, WARNER ON LAND DESCRIBED AS LOT 904 ON SP203986	21-Apr-08	Appeal Period Suspended	18-Nov-08	Approved	290	11 Prospect Street, WARNER QLD 4500
DA/20189/2008/DA	11625/2008/COMB/DA	APPLICATION FOR COMBINED MATERIAL CHANGE OF USE AND RECONFIGURING A LOT FOR STAGES 114, 115, 116 AND 117 OF WARNER LAKES SITUATED AT LOT 904 RUSSET BURBANK PARADE ROAD, WARNER ON LAND DESCRIBED AS LOT 904 ON SP203986	21-Apr-08	Appeal Period Suspended	18-Nov-08	Approved	290	11 Rolland Parade, WARNER QLD 4500

**List of all DA Approvals since 01/01/2003 where Lots > 4 as at 01/09/2011 with Addresses**

Application Number	Old Application Ref	Description	Lodged	Status	Decided	Decision	#Lots	Address
DA/20189/2008/DA	11625/2008/COMB/DA	APPLICATION FOR COMBINED MATERIAL CHANGE OF USE AND RECONFIGURING A LOT FOR STAGES 114, 115, 116 AND 117 OF WARNER LAKES SITUATED AT LOT 904 RUSSET BURBANK PARADE ROAD, WARNER ON LAND DESCRIBED AS LOT 904 ON SP203986	21-Apr-08	Appeal Period Suspended	18-Nov-08	Approved	290	11 Schukow Court, WARNER QLD 4500
DA/20189/2008/DA	11625/2008/COMB/DA	APPLICATION FOR COMBINED MATERIAL CHANGE OF USE AND RECONFIGURING A LOT FOR STAGES 114, 115, 116 AND 117 OF WARNER LAKES SITUATED AT LOT 904 RUSSET BURBANK PARADE ROAD, WARNER ON LAND DESCRIBED AS LOT 904 ON SP203986	21-Apr-08	Appeal Period Suspended	18-Nov-08	Approved	290	11 Wilkinson Court, WARNER QLD 4500
DA/20189/2008/DA	11625/2008/COMB/DA	APPLICATION FOR COMBINED MATERIAL CHANGE OF USE AND RECONFIGURING A LOT FOR STAGES 114, 115, 116 AND 117 OF WARNER LAKES SITUATED AT LOT 904 RUSSET BURBANK PARADE ROAD, WARNER ON LAND DESCRIBED AS LOT 904 ON SP203986	21-Apr-08	Appeal Period Suspended	18-Nov-08	Approved	290	110 Brisbane Road, WARNER QLD 4500

**List of all DA Approvals since 01/01/2003 where Lots > 4 as at 01/09/2011 with Addresses**

Application Number	Old Application Ref	Description	Lodged	Status	Decided	Decision	#Lots	Address
DA/20189/2008/DA	11625/2008/COMB/DA	APPLICATION FOR COMBINED MATERIAL CHANGE OF USE AND RECONFIGURING A LOT FOR STAGES 114, 115, 116 AND 117 OF WARNER LAKES SITUATED AT LOT 904 RUSSET BURBANK PARADE ROAD, WARNER ON LAND DESCRIBED AS LOT 904 ON SP203986	21-Apr-08	Appeal Period Suspended	18-Nov-08	Approved	290	111 Brisbane Road, WARNER QLD 4500
DA/20189/2008/DA	11625/2008/COMB/DA	APPLICATION FOR COMBINED MATERIAL CHANGE OF USE AND RECONFIGURING A LOT FOR STAGES 114, 115, 116 AND 117 OF WARNER LAKES SITUATED AT LOT 904 RUSSET BURBANK PARADE ROAD, WARNER ON LAND DESCRIBED AS LOT 904 ON SP203986	21-Apr-08	Appeal Period Suspended	18-Nov-08	Approved	290	112 Brisbane Road, WARNER QLD 4500
DA/20189/2008/DA	11625/2008/COMB/DA	APPLICATION FOR COMBINED MATERIAL CHANGE OF USE AND RECONFIGURING A LOT FOR STAGES 114, 115, 116 AND 117 OF WARNER LAKES SITUATED AT LOT 904 RUSSET BURBANK PARADE ROAD, WARNER ON LAND DESCRIBED AS LOT 904 ON SP203986	21-Apr-08	Appeal Period Suspended	18-Nov-08	Approved	290	11-23 Caspian Parade, WARNER QLD 4500

**List of all DA Approvals since 01/01/2003 where Lots > 4 as at 01/09/2011 with Addresses**

Application Number	Old Application Ref	Description	Lodged	Status	Decided	Decision	#Lots	Address
DA/20189/2008/DA	11625/2008/COMB/DA	APPLICATION FOR COMBINED MATERIAL CHANGE OF USE AND RECONFIGURING A LOT FOR STAGES 114, 115, 116 AND 117 OF WARNER LAKES SITUATED AT LOT 904 RUSSET BURBANK PARADE ROAD, WARNER ON LAND DESCRIBED AS LOT 904 ON SP203986	21-Apr-08	Appeal Period Suspended	18-Nov-08	Approved	290	114 Brisbane Road, WARNER QLD 4500
DA/20189/2008/DA	11625/2008/COMB/DA	APPLICATION FOR COMBINED MATERIAL CHANGE OF USE AND RECONFIGURING A LOT FOR STAGES 114, 115, 116 AND 117 OF WARNER LAKES SITUATED AT LOT 904 RUSSET BURBANK PARADE ROAD, WARNER ON LAND DESCRIBED AS LOT 904 ON SP203986	21-Apr-08	Appeal Period Suspended	18-Nov-08	Approved	290	116 Brisbane Road, WARNER QLD 4500
DA/20189/2008/DA	11625/2008/COMB/DA	APPLICATION FOR COMBINED MATERIAL CHANGE OF USE AND RECONFIGURING A LOT FOR STAGES 114, 115, 116 AND 117 OF WARNER LAKES SITUATED AT LOT 904 RUSSET BURBANK PARADE ROAD, WARNER ON LAND DESCRIBED AS LOT 904 ON SP203986	21-Apr-08	Appeal Period Suspended	18-Nov-08	Approved	290	117 Brisbane Road, WARNER QLD 4500



**List of all DA Approvals since 01/01/2003 where Lots > 4 as at 01/09/2011 with Addresses**

Application Number	Old Application Ref	Description	Lodged	Status	Decided	Decision	#Lots	Address
DA/20189/2008/DA	11625/2008/COMB/DA	APPLICATION FOR COMBINED MATERIAL CHANGE OF USE AND RECONFIGURING A LOT FOR STAGES 114, 115, 116 AND 117 OF WARNER LAKES SITUATED AT LOT 904 RUSSET BURBANK PARADE ROAD, WARNER ON LAND DESCRIBED AS LOT 904 ON SP203986	21-Apr-08	Appeal Period Suspended	18-Nov-08	Approved	290	118 Brisbane Road, WARNER QLD 4500
DA/20189/2008/DA	11625/2008/COMB/DA	APPLICATION FOR COMBINED MATERIAL CHANGE OF USE AND RECONFIGURING A LOT FOR STAGES 114, 115, 116 AND 117 OF WARNER LAKES SITUATED AT LOT 904 RUSSET BURBANK PARADE ROAD, WARNER ON LAND DESCRIBED AS LOT 904 ON SP203986	21-Apr-08	Appeal Period Suspended	18-Nov-08	Approved	290	119 Brisbane Road, WARNER QLD 4500
DA/20189/2008/DA	11625/2008/COMB/DA	APPLICATION FOR COMBINED MATERIAL CHANGE OF USE AND RECONFIGURING A LOT FOR STAGES 114, 115, 116 AND 117 OF WARNER LAKES SITUATED AT LOT 904 RUSSET BURBANK PARADE ROAD, WARNER ON LAND DESCRIBED AS LOT 904 ON SP203986	21-Apr-08	Appeal Period Suspended	18-Nov-08	Approved	290	12 Avoca Place, WARNER QLD 4500

**List of all DA Approvals since 01/01/2003 where Lots > 4 as at 01/09/2011 with Addresses**

Application Number	Old Application Ref	Description	Lodged	Status	Decided	Decision	#Lots	Address
DA/20189/2008/DA	11625/2008/COMB/DA	APPLICATION FOR COMBINED MATERIAL CHANGE OF USE AND RECONFIGURING A LOT FOR STAGES 114, 115, 116 AND 117 OF WARNER LAKES SITUATED AT LOT 904 RUSSET BURBANK PARADE ROAD, WARNER ON LAND DESCRIBED AS LOT 904 ON SP203986	21-Apr-08	Appeal Period Suspende d	18-Nov-08	Approved	290	12 Caspian Parade, WARNER QLD 4500
DA/20189/2008/DA	11625/2008/COMB/DA	APPLICATION FOR COMBINED MATERIAL CHANGE OF USE AND RECONFIGURING A LOT FOR STAGES 114, 115, 116 AND 117 OF WARNER LAKES SITUATED AT LOT 904 RUSSET BURBANK PARADE ROAD, WARNER ON LAND DESCRIBED AS LOT 904 ON SP203986	21-Apr-08	Appeal Period Suspende d	18-Nov-08	Approved	290	12 Corella Crescent, WARNER QLD 4500
DA/20189/2008/DA	11625/2008/COMB/DA	APPLICATION FOR COMBINED MATERIAL CHANGE OF USE AND RECONFIGURING A LOT FOR STAGES 114, 115, 116 AND 117 OF WARNER LAKES SITUATED AT LOT 904 RUSSET BURBANK PARADE ROAD, WARNER ON LAND DESCRIBED AS LOT 904 ON SP203986	21-Apr-08	Appeal Period Suspende d	18-Nov-08	Approved	290	12 Perrins Close, WARNER QLD 4500