

**QFCI**

Date:

03/05/11 Jm

Version - 2.0 16/04/08

Exhibit Number:

255



Queensland Government  
Department of Emergency Services  
Emergency Management Queensland

## Situation Report

To: Warwick DDC	From: Rod Ferguson Local Disaster Coordinator
CC: EMQ	

Date	Time	Sitrep No.
10/01/11	17:30 HRS	001

## SITUATION OVERVIEW

### 1. Weather

(Local observations)

Rainfall - Warwick 19mm, Elbow Valley 41mm, Killarney 42mm, Carrs Lookout 53mm, Cherrabah 38mm, Storm King Inflow 68mm, Mountain Station 71mm, Storm King Headwall 83mm, Dalcouth Road 89mm, Stanthorpe 52mm, Ballandean 44mm for 12 hours to 5pm 10/01/11.

BoM forecast rain periods and possible thunder for Tuesday 11/01/11. Current rainfall forecast is 50-100mm for Warwick area and 25-50mm for Stanthorpe area. Water levels are either steady or increasing. Current predictions are for the Warwick peak to be 1m under the McCahon and Madsen Bridges at midnight tonight (main Highway access). River levels in the Stanthorpe area have peaked already and are generally decreasing.

### 2. Damage assessment Overview

(Include brief Summary of effects)

Road surface damage to local roads and main roads throughout region. Temporary repairs being undertaken as the water levels fall. Some large repairs are required on the Main Roads and Council network. Further assessment ongoing.

### 3. Media Issues

(Include brief details of any media related issues)

Local and regional media interest, 5 media releases issued in addition to specific enquiries. Responded to over 25 media enquires.

## REGIONAL REPORTS

### 4. Summary Of Past 24 Hours By DDMG / LDMG / Region

(Include brief details of operations; visits, etc)

Continued to operate the Local Disaster Management Group call centre from Warwick Council Administration Building. Held a Local Disaster Management Group Meetings yesterday at 6pm and today at 10:30am and 4pm.

Evacuation Centres have been placed on standby at WIRAC and Slade Campus at Warwick and an Evacuation Centre has been established at the Stanthorpe Civic Centre.

Version – 2.0 16/04/08

Council staff have been inspecting and closing roads as needed. Council staff have been investigating the reports of private dams in the Stanthorpe area which are in a weakened condition.

Warwick SES have door knocked potential flood affected areas to warn residents/businesses.

#### 5. Projected Operations For Next 24/48 Hours

*(Major problems next 24/48 hours. Anticipated resource requirements, including food re-supply)*

Red Cross and Department of Communities are on standby for Community Recovery services.  
Continuing to inspect roads and clear debris and undertake temporary repairs throughout the region.

Continuing to monitor rainfall and river heights.

## FACTS AND STATISTICS

### 6. Response

SES Tasks:	Received: 7 – Warwick	Completed: 4 – Warwick
SES Numbers	14 - Warwick	
Local:		
Deployed:	12	
Staff Deployed	Nil	
EMQ:		
QFRS:	Nil - standby	
QAS:	Nil - standby	
Resources Available:	Various Council staff and equipment.	
Problems Encountered:	Nil	

## SOCIAL

### 7. Population

Deceased:	Nil
Injured:	Nil
Missing:	Nil

### 8. Evacuations

Evacuation Centres	Warwick - Slade Campus and WIRAC on standby Stanthorpe – Civic Centre
Activated:	
Numbers Registered at Centres:	2
Numbers Staying in Centres:	2

Version – 2.0 16/04/08

Origin:	N/A
---------	-----

## 9. Community Recovery Centres

Locations:	Dept of Communities are on standby. Will assess whether there is a need tomorrow.
Opening hours:	N/A
Numbers Utilising Centre:	N/A
Issues	Nil

## 10. Health

Public Health:	Due to inundation of the Stanthorpe Sewerage Treatment Plant, effluent has flowed into Quart Pot Creek. Residents will be advised.
Mental Health:	Red Cross, Lifeline and Dept of Communities are on standby.

# INFRASTRUCTURE

## 11. Transport

*(If roads, airstrips etc closed, include estimated time of opening)*

Aviation:	Open
Rail:	Open to our knowledge.
Road:	Major Highways are open but many local roads are closed.
Marine:	N/A
Other:	N/A

## 12. Structures

Homes and Streets:	No known damage
Council:	Due to inundation of the Stanthorpe Sewerage Treatment Plant, effluent has flowed into Quart Pot Creek.
Government Offices:	No known damage
Schools:	No known damage
Hospitals:	No known damage
Dams:	Leslie Dam at 100%, Connolly Dam 100%, Storm King Dam 100%

## 13. Services

<b>Communications</b> (If communications out, include estimated time of reconnection)	
Telephone Network:	Ok
Mobile Telephone Network:	Ok
Radio (2-way):	Ok
Broadcast Radio / TV:	Ok
<b>Power</b> (If power out, include estimated time of reconnection)	
Mains power:	Ok
Auxiliary power:	N/A
<b>Public Transport</b>	
	No known issues
<b>Water</b>	
	No known issues
<b>Sewerage</b>	
	Due to inundation of the Stanthorpe Sewerage Treatment Plant, effluent has flowed into Quart Pot Creek.

## ECONOMIC

### 14. INDUSTRY

Sector:	N/A
Sector:	N/A
Finance:	N/A

## ENVIRONMENT

### 15. Environmental Impact

Due to inundation of the Stanthorpe Sewerage Treatment Plant, effluent has flowed into Quart Pot Creek.


## LOCAL ARRANGEMENTS

### 16. Updates to District/Local Contacts

Changes to Contacts:	Seeking to close the LDMG at 6pm tonight and resuming Council operations from 8am Tuesday 11/01/11. Call centre will operate at Council Administration Building during business hours. Outside of these hours, normal
----------------------	---

Version – 2.0 16/04/08

after hours numbers will apply (ph 4661 0399).

Author:	Date: 10/01/11	Time: 17.30	Sign off:	Date:	Time:
Signature			Signature		



## Situation Report

To: Warwick DDC	From: Rod Ferguson Local Disaster Coordinator
CC: EMQ	

Date	Time	Sitrep No.
11/01/11	0910	002

## SITUATION OVERVIEW

### 1. Weather (Local observations)

BoM issued a severe weather warning at 8am for intense rain for southern downs region. Current rainfall forecast is 25-50mm for southern downs area. Water levels are rising quickly in all catchments of the Condamine and Quart Pot Creek systems. The McCahon and Madsen bridges are likely to go over in the next two hours. All dams are overflowing with substantial flows.

### 2. Damage assessment Overview (Include brief Summary of effects)

Road surface damage to local roads and main roads throughout region. Roads are closed in all directions of Warwick and between Stanthorpe and Wallangarra.

### 3. Media Issues (Include brief details of any media related issues)

Local and regional media interest. Evacuation notices provided for Warwick and Stanthorpe areas and evacuations are occurring in Allora.

## REGIONAL REPORTS

### 4. Summary Of Past 24 Hours By DDMG / LDMG / Region (Include brief details of operations; visits, etc)

Continued to operate the Local Disaster Management Group call centre from Warwick Council Administration Building (and sub group at Stanthorpe Council Administration Building). Held a Local Disaster Management Group Meeting yesterday at 7:30am today and another is scheduled at 10:00am today.

Evacuation Centres have been activated at WIRAC and Slade Campus in Warwick, Allora Hall and Stanthorpe Civic Centre.

Council staff have been inspecting and closing roads as needed. The private dams at Stanthorpe have been inspected but continue to be under observation.

Version – 2.0 16/04/08

Warwick and Stanthorpe SES have door knocked potential flood affected areas to warn residents/businesses.

## 5. Projected Operations For Next 24/48 Hours

(Major problems next 24/48 hours. Anticipated resource requirements, including food re-supply)

Continue to evacuate houses as needed in Warwick, Stanthorpe and Allora. Continuing to monitor rainfall and river heights.

Red Cross and Department of Communities are on standby for Community Recovery services. Continuing to inspect roads and clear debris and undertake temporary repairs throughout the region.

## FACTS AND STATISTICS

### 6. Response

SES Tasks:	Received: 8 – Warwick	Completed: 7 – Warwick
SES Numbers	19 - Warwick	
Local:		
Deployed:	19	
Staff Deployed	Nil	
EMQ:		
QFRS:	Nil - standby	
QAS:	Nil - standby	
Resources Available:	Various Council staff and equipment.	
Problems Encountered:	Nil	

## SOCIAL

### 7. Population

Deceased:	Nil
Injured:	Nil
Missing:	Nil

### 8. Evacuations

Evacuation Centres	Warwick - Slade Campus and WIRAC
Activated:	Stanthorpe – Civic Centre Allora – Allora Hall
Numbers Registered at Centres:	Unknown
Numbers Staying in Centres:	Unknown

Origin:	N/A
---------	-----

## 9. Community Recovery Centres

Locations:	Dept of Communities are on standby.
Opening hours:	N/A
Numbers Utilising Centre:	N/A
Issues	N/A

## 10. Health

Public Health:	Due to inundation of the Stanthorpe Sewerage Treatment Plant, effluent has flowed into Quart Pot Creek. Residents will be advised.
Mental Health:	Red Cross, Lifeline and Dept of Communities are on standby.

# INFRASTRUCTURE

## 11. Transport

*(If roads, airstrips etc closed, include estimated time of opening)*

Aviation:	Open but no road access.
Rail:	Open to our knowledge.
Road:	Major Highways are all closed.
Marine:	N/A
Other:	N/A

## 12. Structures

Homes and Streets:	No known damage
Council:	Due to inundation of the Stanthorpe Sewerage Treatment Plant, effluent has flowed into Quart Pot Creek.
Government Offices:	No known damage
Schools:	No known damage
Hospitals:	No known damage
Dams:	Leslie Dam at 100%, Connolly Dam 100%, Storm King Dam 100% - all overflowing



**13. Services**

<b>Communications</b> <i>(If communications out, include estimated time of reconnection)</i>	
Telephone Network:	Ok
Mobile Telephone Network:	Ok
Radio (2-way):	Ok
Broadcast Radio / TV:	Ok
<b>Power</b> <i>(If power out, include estimated time of reconnection)</i>	
Mains power:	North Warwick out of power, WIRAC and Slade have no power but generators are getting organized.
Auxiliary power:	Generators
<b>Public Transport</b>	
	No known issues
<b>Water</b>	
	No known issues
<b>Sewerage</b>	
	Due to inundation of the Stanthorpe Sewerage Treatment Plant, effluent has flowed into Quart Pot Creek.

**ECONOMIC****14. INDUSTRY**

Sector:	N/A
Sector:	N/A
Finance:	N/A


**ENVIRONMENT****15. Environmental Impact**

Due to inundation of the Stanthorpe Sewerage Treatment Plant, effluent has flowed into Quart Pot Creek.
---

**LOCAL ARRANGEMENTS****16. Updates to District/Local Contacts**

Version - 2.0 16/04/08

Changes to Contacts:

Author:	Date: 21/01/11	Time: 9.15	Sign off:	Date:	Time:
Signature			Signature		



## Situation Report

To: Warwick DDC	From: Rod Ferguson Local Disaster Coordinator
CC: EMQ	

Date	Time	Sitrep No.
11/01/11	1115	<del>002</del> 003

## SITUATION OVERVIEW

### 1. Weather

(Local observations)

BoM issued a severe weather warning at 8am for intense rain for southern downs region. Current rainfall forecast is 25-50mm for southern downs area. Water levels are rising quickly in all catchments of the Condamine and Quart Pot Creek systems. The McCahon, Madsen and Carnarvan bridges are closed. All dams are overflowing with substantial flows. River level at Warwick is expected to be a minimum of 8m, possibly up to 9m by mid afternoon. Stanthorpe as at 9am today - highway at Accommodation Creek closed, By-pass open, however water level approx. ½m below road level. Killarney river height is currently at 7m.

### 2. Damage assessment Overview

(Include brief Summary of effects)

Road surface damage to local roads and main roads throughout region. Roads are closed in all directions of Warwick and between Stanthorpe and Wallangarra.

### 3. Media Issues

(Include brief details of any media related issues)

Local and regional media interest. Evacuations notices have been provided for Warwick, Stanthorpe and Allora areas and evacuations are occurring.

## REGIONAL REPORTS

### 4. Summary Of Past 24 Hours By DDMG / LDMG / Region

(Include brief details of operations; visits, etc)

Continued to operate the Local Disaster Management Group call centre from Warwick Council Administration Building (and sub group at Stanthorpe Council Administration Building). Held a Local Disaster Management Group Meeting today at 7:30am, 10:00am and another is scheduled at 1:00pm today (Stanthorpe sub group are meeting regularly, last met at 9:00am today, meeting as needed).

Evacuation Centres have been activated at WIRAC and Slade Campus in Warwick, Allora Hall and Stanthorpe Civic Centre.

Council staff have been inspecting and closing roads as needed. Two farm dams near Storm King Dam at risk; Council staff and excavator on site; assessing if its practical and safe to increase the by-wash capacity.

Warwick and Stanthorpe SES have door knocked potential flood affected areas to warn residents/businesses.

#### 5. Projected Operations For Next 24/48 Hours

*(Major problems next 24/48 hours. Anticipated resource requirements, including food re-supply)*

Continue to evacuate houses as needed in Warwick, Stanthorpe and Allora. Continuing to monitor rainfall and river heights.

Warwick – Council, Red Cross and Salvation Army are sourcing food, bedding and registration.

Stanthorpe - Council, Centrelink, CDS are currently sourcing food (QCWA), bedding (30 mattresses) and registration.

Red Cross and Department of Communities are on standby for Community Recovery services. Continuing to inspect roads and clear debris and undertake temporary repairs throughout the region.

## FACTS AND STATISTICS

### 6. Response

SES Tasks:	Received: 5 – Warwick Unknown for Stanthorpe	Completed: 5 – Warwick Unknown for Stanthorpe
SES Numbers	19 – Warwick	
Local:	25-30 - Stanthorpe	
Deployed:	19 - Warwick 25-30 - Stanthorpe	
Staff Deployed	Nil	
EMQ:	Nil	
QFRS:	Assisting as needed	
QAS:	Assisting as needed	
Resources Available:	Various Council staff and equipment in all areas of region.	
Problems Encountered:	Nil	

## SOCIAL

### 7. Population

Deceased:	Nil
Injured:	Nil
Missing:	Nil

### 8. Evacuations

Evacuation Centres Activated:	Warwick - Slade Campus and WIRAC Stanthorpe – Civic Centre Allora – Allora Hall
Numbers Registered at Centres:	Stanthorpe – 50 backpackers just arrived (not sure if staying) (capacity 150 people) WIRAC – 20 people Slade – 12 people Allora – open but no people
Numbers Staying in Centres:	Unknown if staying, depends on river heights receding
Origin:	N/A

### 9. Community Recovery Centres

Locations:	Dept of Communities are on standby.
Opening hours:	N/A
Numbers Utilising Centre:	N/A
Issues	Nil

### 10. Health

Public Health:	Due to inundation of the Stanthorpe Sewerage Treatment Plant, effluent has flowed into Quart Pot Creek. Residents have been advised.
Mental Health:	Red Cross, Lifeline and Dept of Communities are on standby.

## INFRASTRUCTURE

### 11. Transport

*(If roads, airstrips etc closed, include estimated time of opening)*

Aviation:	Open but no road access.
Rail:	Open to our knowledge.
Road:	Major Highways are all closed.
Marine:	N/A
Other:	N/A

**12. Structures**

Homes and Streets:	Warwick –Warwick Social Housing units (Fitzroy Street, Warwick) Allora – 1 evacuation (medical reasons) No data available for Stanthorpe
Council:	Due to inundation of the Stanthorpe Sewerage Treatment Plant, effluent has flowed into Quart Pot Creek.
Government Offices:	No known damage
Schools:	No known damage
Hospitals:	No known damage
Dams:	Leslie Dam at 100%, Connolly Dam 100%, Storm King Dam 100% - all overflowing

**13. Services**

<b>Communications</b> <i>(If communications out, include estimated time of reconnection)</i>	
Telephone Network:	Ok
Mobile Telephone Network:	Stanthorpe area is having some problems with dropping out (probably due to volume of calls)
Radio (2-way):	Ok
Broadcast Radio / TV:	Ok
<b>Power</b> <i>(If power out, include estimated time of reconnection)</i>	
Mains power:	North Warwick out of power (temporary repair to restore power within an hour) WIRAC and Slade have no power but generators are getting organised. Stanthorpe – power is being to cut flood affected areas as need.
Auxiliary power:	Generators at Warwick N/A at Stanthorpe
<b>Public Transport</b>	
	No known issues
<b>Water</b>	
	No known issues
<b>Sewerage</b>	
	Due to inundation of the Stanthorpe Sewerage Treatment Plant, effluent has flowed into Quart Pot Creek.

**ECONOMIC****14. INDUSTRY**

Sector:	N/A
Sector:	N/A

Version – 2.0 16/04/08

Finance:

N/A

## ENVIRONMENT


### 15. Environmental Impact

Due to inundation of the Stanthorpe Sewerage Treatment Plant, effluent has flowed into Quart Pot Creek.

## LOCAL ARRANGEMENTS

### 16. Updates to District/Local Contacts

Changes to Contacts:

Author:	Date: 11/01/11	Time: 11.25am	Sign off:	Date:	Time:
Signature			Signature		



## Situation Report

To: Warwick DDC	From: Rod Ferguson Local Disaster Coordinator
CC: EMQ	

Date	Time	Sitrep No.
11/01/11	1430	004

## SITUATION OVERVIEW

### 1. Weather

(Local observations)

BoM severe weather warning at 11am - Heavy rain areas and local thunderstorms are expected to continue through the Southeast Coast and Darling Downs and Granite Belt today. Heavy falls will lead to flash flooding and will worsen existing river flooding.

Currently major flooding in most areas of the region.

Current rainfall forecast is 25-50mm for southern downs area. Water levels are rising in all catchments of the Condamine and Quart Pot Creek systems (Emu Vale is falling). The McCahon, Madsen and Carnarvan bridges are closed. All dams are overflowing with substantial flows. River level at Warwick is expected to be a minimum of 8m, possibly up to 9m. Stanthorpe as at 2pm today - highway at Accommodation Creek closed, By-pass open, however water level approx. ½m below road level. Killarney river height is currently at 7m.

### 2. Damage assessment Overview

(Include brief Summary of effects)

Road surface damage to local roads and main roads throughout region. Roads are closed in all directions of Warwick and between Stanthorpe and Wallangarra. Highway closed at Accommodation Creek at Lyra; water 1m over bridge.

### 3. Media Issues

(Include brief details of any media related issues)

Local and regional media interest. Evacuations notices have been provided for Warwick, Stanthorpe and Allora areas and evacuations are occurring.

## REGIONAL REPORTS

### 4. Summary Of Past 24 Hours By DDMG / LDMG / Region

(Include brief details of operations; visits, etc)

Continued to operate the Local Disaster Management Group call centre from Warwick Council Administration



Version – 2.0 16/04/08

Building (and sub group at Stanthorpe Council Administration Building). Held a Local Disaster Management Group Meeting today at 7:30am, 10:00am, 1:00pm and another is scheduled at 4:00pm today (Stanthorpe sub group are meeting regularly, last met at 9:00am today, meeting as needed).

Evacuation Centres have been activated at WIRAC and Slade Campus in Warwick, Allora Hall and Stanthorpe Civic Centre. A second evacuation centre has been opened at the Baptist Church at the corner of Hillcrest and Railway Street, Stanthorpe in the event the town is divided;

Council staff have been inspecting and closing roads as needed. Council staff unable to get the excavator to the site of two farm dams near Storm King Dam; both dams are steady and falling.

An additional two farm Dams (Wren Valley turf and Sunnyside) on Back Creek Road, Severnlea at risk. Phil Gibb assisting with Excavator to increase by-wash

Council staff have been inspecting and closing roads as needed. Two farm dams near Storm King Dam at risk; Council staff and excavator on site; assessing if its practical and safe to increase the by-wash capacity.

Warwick and Stanthorpe SES have door knocked potential flood affected areas to warn residents/businesses.

As at 12.40pm Stanthorpe SES had not been deployed for any further incidents. They assisted Council by boating personnel to the opposite side of Storm King Dam so an operator could access Council's Excavator and allow them to increase the by-wash on the private dams.

The Granite Belt Medical Centre will be available for 24 hours and doctors are on-call to attend at any time if the hospital is not available.

## 5. Projected Operations For Next 24/48 Hours

*(Major problems next 24/48 hours. Anticipated resource requirements, including food re-supply)*

Continue to evacuate houses as needed in Warwick, Stanthorpe and Allora. Continuing to monitor rainfall and river heights.

Warwick – Council, Red Cross and Salvation Army are sourcing food, bedding and registration.

Stanthorpe - Council, Centrelink, CDS are currently sourcing food (QCWA), bedding (30 mattresses) and registration.

Red Cross and Department of Communities are on standby for Community Recovery services. Continuing to inspect roads and clear debris and undertake temporary repairs throughout the region.

## FACTS AND STATISTICS

### 6. Response

SES Tasks:	Received: 5 – Warwick Unknown for Stanthorpe	Completed: 5 – Warwick Unknown for Stanthorpe
SES Numbers	19 – Warwick	
Local:	25-30 - Stanthorpe	
Deployed:	19 - Warwick 25-30 – Stanthorpe (Currently at base on standby)	
Staff Deployed	Regular phone contact	
EMQ:		
QFRS:	Assisting as needed	

Version – 2.0 16/04/08

QAS:	Assisting as needed
Resources Available:	Various Council staff and equipment in all areas of region.
Problems Encountered:	Nil

## SOCIAL

### 7. Population

Deceased:	Nil
Injured:	Nil
Missing:	Nil

### 8. Evacuations

Evacuation Centres Activated:	Warwick - Slade Campus and WIRAC Stanthorpe – Civic Centre Stanthorpe Baptist Church Allora – Allora Hall
Numbers Registered at Centres:	Stanthorpe (capacity 150 people) – there are 43 in the evacuation Centre of which 37 are backpackers. The back packers have been relocated to the Murray Gardens motel; Accommodation at Murray Gardens will be funded by CDS. WIRAC – 32 people Slade – 85 people Allora – open but no people staying overnight
Numbers Staying in Centres:	Unknown if staying, depends on river heights receding
Origin:	N/A

### 9. Community Recovery Centres

Locations:	Dept of Communities are on standby.
Opening hours:	N/A
Numbers Utilising Centre:	N/A
Issues	Nil

### 10. Health

Version – 2.0 16/04/08

Public Health:	Due to inundation of the Stanthorpe Sewerage Treatment Plant, effluent has flowed into Quart Pot Creek. Residents, DERM and Queensland Health have been advised.
Mental Health:	Red Cross, Lifeline and Dept of Communities are on standby.

## INFRASTRUCTURE

### 11. Transport

*(If roads, airstrips etc closed, include estimated time of opening)*

Aviation:	Open but no road access. Stanthorpe Aerodrome – Council issuing a NOTAM; Advising of standing water on runway and to contact Council prior to landing.
Rail:	Open to our knowledge.
Road:	Major Highways are all closed, apart from Warwick to Stanthorpe.
Marine:	N/A
Other:	N/A

### 12. Structures

Homes and Streets:	Warwick – 40-50 inundated, up to 150 houses have been warned Allora – 1 evacuation (medical reasons) Stanthorpe – approx 30 houses self evacuated
Council:	Due to inundation of the Stanthorpe Sewerage Treatment Plant, effluent has flowed into Quart Pot Creek.
Government Offices:	No known damage
Schools:	Warwick State High School ovals and Warwick East State School affected.
Hospitals:	No known damage
Dams:	Leslie Dam at 100%, Connolly Dam 100%, Storm King Dam 100% - all overflowing

### 13. Services

<b>Communications</b> <i>(If communications out, include estimated time of reconnection)</i>	
Telephone Network:	Ok
Mobile Telephone Network:	Stanthorpe area is having some problems with dropping out (probably due to volume of calls)
Radio (2-way):	Ok
Broadcast Radio / TV:	Ok
<b>Power</b> <i>(If power out, include estimated time of reconnection)</i>	
Mains power:	North Warwick out of power (temporary repair to restore power within an hour) WIRAC and Slade have no power but generators are getting organised.

Version – 2.0 16/04/08

	Stanthorpe -- power is being to cut flood affected areas as needed.
Auxiliary power:	Generators at Warwick Stanthorpe Fire Station has a Generator, but in the event of power failure, the Incident Centre will need to be relocated to the Fire Station next door to the Council office
<b>Public Transport</b>	
	No known issues
<b>Water</b>	
	The Killarney Water Treatment Plant has stopped operating due to the flooding of Spring Creek.
<b>Sewerage</b>	
	Due to inundation of the Stanthorpe Sewerage Treatment Plant, effluent has flowed into Quart Pot Creek.

## ECONOMIC

### 14. INDUSTRY

Sector:	N/A
Sector:	N/A
Finance:	N/A

## ENVIRONMENT

### 15. Environmental Impact

Due to inundation of the Stanthorpe Sewerage Treatment Plant, effluent has flowed into Quart Pot Creek.
---

## LOCAL ARRANGEMENTS

### 16. Updates to District/Local Contacts

Changes to Contacts:	
----------------------	--

Author:	Date:	Time:	Sign off:	Date:	Time:
Signature		2.55	Signature		



## Situation Report

To: Warwick DDC	From: Rod Ferguson Local Disaster Coordinator
CC: EMQ	

Date	Time	Sitrep No.
11/01/11	1720	005

## SITUATION OVERVIEW

### 1. Weather

(Local observations)

BoM severe weather warning was cancelled at 2:59 pm 11/01/11. Current rainfall forecast is 1-5mm for southern downs area for 12/01/11.

BoM warning issued at 5pm - Heavy rain areas and local thunderstorms are expected to continue tonight through the Southeast Coast and the Darling Downs and Granite Belt District southeast of Dalby to Goondiwindi. Heavy falls will lead to further localised flash flooding and will worsen existing river flooding. The heavy rain areas are expected to gradually weaken overnight and during Wednesday morning.

Currently moderate to major flooding in most areas of the region.

Stanthorpe rivers and Allora creeks are generally falling. Pratten, Warwick and Murrays Bridge are still rising. Killarney is 5m at 4pm and falling. Warwick river height is 7.9m currently – Council is conducting manual readings as BoM station is not working.

The McCahon, Madsen and Carnarvan bridges are closed. All dams are overflowing with substantial flows. River level at Warwick is expected to be at least 9.1m at midnight.

Stanthorpe as at 4pm today - Carnarvon Bridge may be re-opened after the water levels drop and structure is inspected, highway at Accommodation Creek still closed, Stanthorpe By-pass still open; it has been closed and reopened throughout the day.

### 2. Damage assessment Overview

(Include brief Summary of effects)

Road surface damage to local roads and main roads throughout region. Roads are closed in all directions of Warwick (unsure about Warwick to Cunninghams Gap – Main Roads assessing) Highway between Warwick and Stanthorpe open. Highway from Stanthorpe to Wallangarra closed at Accommodation Creek at Lyra; water 1-1½m over bridge.

### 3. Media Issues

(Include brief details of any media related issues)

Local and regional media interest. Evacuations notices have been provided for Warwick, Stanthorpe and Allora areas and evacuations are occurring.

#### **4. Summary Of Past 24 Hours By DDMG / LDMG / Region**

*(Include brief details of operations; visits, etc)*

Continued to operate the Local Disaster Management Group call centre from Warwick Council Administration Building (and sub group at Stanthorpe Council Administration Building). Held a Local Disaster Management Group Meeting today at 7:30am, 10:00am, 1:00pm, 4:00pm and another is scheduled at 8:00pm today (Stanthorpe sub group are meeting regularly, last met at 4:00pm today, next meeting at 9am 12/01/11). The Stanthorpe Incident Centre will remain open until 6pm tonight.

Evacuation Centres have been activated at WIRAC and Slade Campus in Warwick, Allora Hall and Stanthorpe Civic Centre. A second evacuation centre has been opened at the Baptist Church at the corner of Hillcrest and Railway Street, Stanthorpe in the event the town is divided.

Council staff have been inspecting and closing roads as needed.

An additional two farm Dams (Wren Valley turf and Sunnyside) on Back Creek Road, Severnlea at risk. Phil Gibb assisting with Excavator to increase by-wash

Council staff have been inspecting and closing roads as needed. Two farm dams near Storm King Dam at risk; Council staff and excavator on site; assessing if its practical and safe to increase the by-wash capacity.

Warwick and Stanthorpe SES have door knocked potential flood affected areas to warn residents/businesses.

As at 12.40pm Stanthorpe SES had not been deployed for any further incidents. They assisted Council by boating personnel to the opposite side of Storm King Dam so an operator could access Council's Excavator and allow them to increase the by-wash on the private dams.

The Granite Belt Medical Centre will be available for 24 hours and doctors are on-call to attend at any time if the hospital is not available.

Stanthorpe - the situation at Morello's dam is under control. Tractors cleaning out by-wash and trying to maintaining steady flow. By lunchtime had lowered water level in the dam by ½ a metre. Approx 30 houses inundated approx 4-6 inches above floor boards.

Richard Harslett's dam - the water level had reduced by the afternoon by 1/2m, so the outflow was higher than the inflow. Stabilised

National Parks & Wildlife advised that Girraween National Park is closed; power and phone outages.

#### **5. Projected Operations For Next 24/48 Hours**

*(Major problems next 24/48 hours. Anticipated resource requirements, including food re-supply)*

Continue to evacuate houses as needed in Warwick, Stanthorpe and Allora. Continuing to monitor rainfall and river heights.

Warwick - Council, Warwick Lions Club, Red Cross and Salvation Army have organised food, bedding and registration for all Evac Centres

Stanthorpe - Council, Centrelink, CDS are currently sourcing food (QCWA), bedding (30 mattresses) and registration.

Red Cross and Department of Communities are on standby for Community Recovery services. Continuing to inspect roads and clear debris and undertake temporary repairs throughout the region.

## **FACTS AND STATISTICS**

**6. Response**

SES Tasks:	Received: 24 – Warwick Unknown for Stanthorpe	Completed: 24 – Warwick Unknown for Stanthorpe
SES Numbers	37 – Warwick	
Local:	25-30 - Stanthorpe	
Deployed:	37 – Warwick (plus volunteers) 25-30 – Stanthorpe (will continue to be on standby)	
Staff Deployed	Regular phone contact	
EMQ:		
QFRS:	Assisting as needed (swift water rescue on standby)	
QAS:	Assisting as needed	
Resources Available:	Various Council staff and equipment in all areas of region.	
Problems Encountered:	Nil	

**SOCIAL****7. Population**

Deceased:	Nil
Injured:	Nil
Missing:	1 person suspected missing in Condamine River (near Queens Park) (no QPS reports of persons missing)

**8. Evacuations**

Evacuation Centres Activated:	Warwick - Slade Campus and WIRAC Stanthorpe – Civic Centre Stanthorpe Baptist Church Allora – Allora Hall
Numbers Registered at Centres:	Stanthorpe (capacity 150 people) - currently 1 person downstairs (with a dog & cat) at the centre, but they will be relocated tonight. Stanthorpe Baptist Church – 4 persons staying overnight  WIRAC – 32 people Slade – 104 people Allora – 3 people
Numbers Staying in Centres:	See above registered numbers
Origin:	N/A

**9. Community Recovery Centres**

Locations:	Dept of Communities are on standby.
------------	-------------------------------------

Version – 2.0 16/04/08

Opening hours:	N/A
Numbers Utilising Centre:	N/A
Issues	Nil

## 10. Health

Public Health:	Due to inundation of the Stanthorpe Sewerage Treatment Plant, effluent has flowed into Quart Pot Creek. Residents, DERM and Queensland Health have been advised. Sewerage discharge in Warwick Condamine River is likely as water rises.
Mental Health:	Red Cross, Lifeline and Dept of Communities are on standby.

## INFRASTRUCTURE

### 11. Transport

*(If roads, airstrips etc closed, include estimated time of opening)*

Aviation:	Open but no road access. Stanthorpe Aerodrome – Council issuing a NOTAM; Advising of standing water on runway and to contact Council prior to landing.
Rail:	Open to our knowledge.
Road:	Major Highways are all closed, apart from Warwick to Stanthorpe. Unsure from Warwick to Brisbane (Main Roads are currently assessing and will advise). Some problems with vehicles from Inglewood to Warwick driving through floodwaters.
Marine:	N/A
Other:	N/A

### 12. Structures

Homes and Streets:	Warwick – 40-50 inundated, up to 150 houses have been warned Allora – no homes inundated but 1 evacuation (medical reasons), 3 streets affected Stanthorpe – approx 30 houses self evacuated
Council:	Due to inundation of the Stanthorpe Sewerage Treatment Plant, effluent has flowed into Quart Pot Creek.
Government Offices:	No known damage
Schools:	Warwick State High School ovals and Warwick East State School affected.
Hospitals:	No known damage
Dams:	Leslie Dam at 100%, Connolly Dam 100%, Storm King Dam 100% - all overflowing

### 13. Services



<b>Communications</b> (If communications out, include estimated time of reconnection)	
Telephone Network:	Ok
Mobile Telephone Network:	Stanthorpe area is having some problems with dropping out (probably due to volume of calls)
Radio (2-way):	Ok
Broadcast Radio / TV:	Ok
<b>Power</b> (If power out, include estimated time of reconnection)	
Mains power:	<p>Tannymorel feeder is out. Isolated customers in Warwick area are cut. Warwick areas without power - most of Albion Street, Carmody Lane, parts of Fitzroy Street, Canning Street (3 customers), East Street (3 customers), Pine Street (3 customers), Percy Street (3 customers), McEvoy Street (1 customer), Hope Street (6 customers), Pratten (10 customers), pump station at cnr of Condamine and Canning, United Service Station, St Marks, Queens Park ovals, Guy and Victoria Street (some houses). Electricity has been disconnected at the Percy Street sewerage pump station. This station overflows at the junction of Bracker creek and Condamine river.</p> <p>WIRAC and Slade now have power.  Stanthorpe – power is being cut to flood affected areas as needed.  Wallangarra – power outage – Country Energy have advised restoration may take some time;</p>
Auxiliary power:	<p>Generators on standby at Warwick DCC  Stanthorpe Fire Station has a Generator, but in the event of power failure, the Incident Centre will need to be relocated to the Fire Station next door to the Council office  East-Side Hire have back up generators available in Stanthorpe</p>
<b>Public Transport</b>	
	No known issues
<b>Water</b>	
	<p>The Killarney Water Treatment Plant has stopped operating due to the flooding of Spring Creek. Public notice has been arranged.</p> <p>The Wallangarra Water Treatment Plant is not operating due to loss of power; generators to be connected first thing in the morning; Public Notice being arranged on the radio to request residents to conserve water tonight.</p>
<b>Sewerage</b>	
	Due to inundation of the Stanthorpe Sewerage Treatment Plant, effluent has flowed into Quart Pot Creek.

## ECONOMIC

### 14. INDUSTRY

Sector:	Albion Street business and Killarney main street businesses – total 25 No businesses are known to be affected in Stanthorpe and Allora.
Sector:	Various retail & service station at Warwick

Version – 2.0 16/04/08

Finance:

N/A

## ENVIRONMENT

### 15. Environmental Impact

Due to inundation of the Stanthorpe Sewerage Treatment Plant, effluent has flowed into Quart Pot Creek.  
Sewerage discharge in Warwick Condamine River is likely as water rises.

## LOCAL ARRANGEMENTS

### 16. Updates to District/Local Contacts

Changes to Contacts:

The Warwick DCC will remain operational 24/7 unless otherwise advised –  
phone [REDACTED]  
The Stanthorpe DCC will remain operational until 6pm tonight – phone [REDACTED]  
[REDACTED]

Author:	Date: <i>///</i>	Time:	Sign off:	Date:	Time:
Signature	[REDACTED]		Signature		



## Situation Report

<b>To:</b> Warwick DDC	<b>From:</b> Rod Ferguson Local Disaster Coordinator
<b>CC:</b> EMQ	

<b>Date</b>	<b>Time</b>	<b>Sitrep No.</b>
<b>12/01/11</b>	<b>04:30</b>	<b>006</b>

## SITUATION OVERVIEW

### 1. Weather

(Local observations)

BoM warning issued at 10pm - southeast Queensland was under the influence of a deep moist east to northeast airstream. A weakening upper trough was moving south. Heavy rain areas have eased during the past few hours and further flash flooding due to rainfall is no longer expected.

BoM current rainfall forecast is 1-5mm for southern downs area for 12/01/11.

Currently moderate to major flooding in most areas of the region.

Stanthorpe, Murrays Bridge, Killarney and Allora waterways are generally falling. Condamine River at Warwick peaked at 21:00 hrs 11/01/11 at 8.6m. Warwick river height is 8.3m currently and is receding at 0.2m/hr and is anticipated to remain at this level – Council is conducting manual readings as BoM station is not working.

At 04:00 hrs all bridges in Warwick township still having water passing over them. Yangan- Killarney Road is open to emergency vehicles using Claydons Road; Yangan Road is open; New England Highway open from Warwick to Stanthorpe, but closed south of Ballandean at Accommodation Creek; New England Highway to Toowoomba is shut at Glengallan; Cunningham Highway to Goondiwindi is shut at Sandy Creek Bridge – water is below bridge, however there is considerable damage to the road surface; Warwick to Brisbane is open to Cunninghams Gap, but likely to be closed at Warrill View by Ipswich Police.

The McCahon and Madsen Bridges are closed. All dams are overflowing with substantial flows.

Stanthorpe - Carnarvon Bridge was re-opened at 5pm on 11/01/11, highway at Accommodation Creek still closed, Stanthorpe By-pass still open (it has been closed and reopen throughout the day).

### 2. Damage assessment Overview

(Include brief Summary of effects)

Road surface damage to local roads and main roads throughout region. Roads are closed in all directions of Warwick. Highway between Warwick and Stanthorpe open. Highway from Stanthorpe to Wallangarra closed at Accommodation Creek. Cunningham Highway west of Warwick at Sandy Creek – water spilling over from Lesley Dam has receded and is no longer covering the highway. The bitumen roadway is severely damaged and inspection will be conducted by TMR to ascertain viability of the roadway for re-opening to traffic.

### 3. Media Issues

*(Include brief details of any media related issues)*

Local and regional media interest continuing. Issued alerts about Wallangarra Water Treatment Plant – now operational.

## REGIONAL REPORTS

### 4. Summary Of Past 24 Hours By DDMG / LDMG / Region

*(Include brief details of operations; visits, etc)*

24hr Local Disaster Management Group call centre from Warwick Council Administration Building (and sub group at Stanthorpe Council Administration Building). Held a Local Disaster Management Group Meeting 11/01/11 at 7:30am, 10:00am, 1:00pm, 4:00pm, 8:00pm and another is scheduled at 9:00am 12/01/11 (Stanthorpe sub group are meeting regularly, last met at 4:00pm today, next meeting at 9am 12/01/11). The Stanthorpe Coordination Centre closed at 6pm 11/01/11 and will resume at 8am 12/01/11. On call Council staff are available outside of these hours.

Evacuation Centres are operational at WIRAC and Slade Campus in Warwick, Allora Hall and Stanthorpe Baptist Church (Stanthorpe Civic Centre now closed). Current numbers listed below.

Issues with private dams in the Stanthorpe area continue to be assessed as required.

Warwick and Stanthorpe SES have door knocked potential flood affected areas to warn residents/businesses. River has peaked in Warwick, with no further evacuations required at this time.

The Granite Belt Medical Centre will be available for 24 hours and doctors are on-call to attend at any time if the hospital is not available.

National Parks & Wildlife advised that Girraween National Park is closed; power and phone outages.

Council staff have been inspecting and closing roads as needed throughout the region.

### 5. Projected Operations For Next 24/48 Hours

*(Major problems next 24/48 hours. Anticipated resource requirements, including food re-supply)*

No further evacuations or resupply foreseen at this time (resupply will depend on the Highway access, with Main Roads to assess and advise on situation early today). Continuing to monitor rainfall and river heights.

Warwick – Council, Warwick Lions Club, Red Cross and Salvation Army have organised food, bedding and registration for both Evac Centres.

Stanthorpe – Baptist Church have organised the evacuation centre and associated requirements.

Red Cross and Department of Communities are on standby for Community Recovery services. Continuing to inspect roads and bridges, clear debris and undertake temporary repairs throughout the region.

## FACTS AND STATISTICS

### 6. Response

SES Tasks:	Received: 30 – Warwick Minimal for Stanthorpe	Completed: 30 – Warwick Minimal for Stanthorpe
------------	--	---

SES Numbers	37 – Warwick
Local:	25-30 - Stanthorpe
Deployed:	37 – Warwick (plus volunteers) 25-30 – Stanthorpe (will continue to be on standby)
Staff Deployed	
EMQ:	Regular phone contact
QFRS:	Assisting as needed (swift water rescue on standby)
QAS:	Assisting as needed
Resources Available:	Various Council staff and equipment in all areas of region.
Problems Encountered:	SES – sandbags will need to be resupplied. Warwick SES have assisted with transportation of medical equipment on 3 occasions. Also advise that there is damage to both floodboats - both props will need replacing and also the scg on one (caused during different tasks).

## SOCIAL

### 7. Population

Deceased:	Nil
Injured:	Nil
Missing:	1 person suspected missing in Condamine River (near Queens Park) (no QPS reports of persons missing). Flood boat was deployed and extensive patrols conducted. Nil person located. Warwick Police have not received any calls from public for any missing persons related to this matter.

### 8. Evacuations

Evacuation Centres Activated:	Warwick - Slade Campus and WIRAC Stanthorpe Baptist Church Allora – Allora Hall
Numbers Registered at Centres:	Stanthorpe Baptist Church – 4 people WIRAC – 43 people (capacity 120) Slade – 130 people (almost at capacity) Allora – 3 people
Numbers Staying in Centres:	See above registered numbers
Origin:	N/A

### 9. Community Recovery Centres

Locations:	Dept of Communities are on standby.
Opening hours:	N/A

Numbers Utilising Centre:	N/A
Issues	Nil

## 10. Health

Public Health:	Due to inundation of the Stanthorpe Sewerage Treatment Plant, effluent has flowed into Quart Pot Creek. Residents, DERM and Queensland Health have been advised. Sewerage discharge in Warwick Condamine River is likely as water rises.
Mental Health:	Red Cross, Lifeline and Dept of Communities are on standby.

## INFRASTRUCTURE

### 11. Transport

*(If roads, airstrips etc closed, include estimated time of opening)*

Aviation:	Open but no road access. Stanthorpe Aerodrome – Council issuing a NOTAM; Advising of standing water on runway and to contact Council prior to landing.
Rail:	Open to our knowledge.
Road:	Major Highways are all closed, apart from Warwick to Stanthorpe. Unsure from Warwick to Brisbane (Main Roads are currently assessing and will advise).
Marine:	N/A
Other:	N/A

### 12. Structures

Homes and Streets:	Warwick – 100+ homes/businesses inundated Allora – no homes inundated but 1 evacuation (medical reasons), 3 streets affected Stanthorpe – approx 30 houses self evacuated
Council:	Due to inundation of the Stanthorpe Sewerage Treatment Plant, effluent has flowed into Quart Pot Creek.
Government Offices:	No known damage
Schools:	Warwick State High School ovals and Warwick East State School affected.
Hospitals:	No known damage
Dams:	Leslie Dam at 100%, Connolly Dam 100%, Storm King Dam 100% - all overflowing

### 13. Services

<b>Communications</b> <i>(If communications out, include estimated time of reconnection)</i>
---

Telephone Network:	Ok
Mobile Telephone Network:	Stanthorpe area is having some problems with dropping out (probably due to volume of calls)
Radio (2-way):	Ok
Broadcast Radio / TV:	Ok
<b>Power</b>	
<i>(If power out, include estimated time of reconnection)</i>	
Mains power:	<p>Tannymorel feeder is out. Isolated customers in Warwick area are cut. Warwick areas without power - most of Albion Street, Carmody Lane, parts of Fitzroy Street, Canning Street (3 customers), East Street (3 customers), Pine Street (3 customers), Percy Street (3 customers), McEvoy Street (1 customer), Hope Street (6 customers), Pratten (10 customers), pump station at cnr of Condamine and Canning, United Service Station, St Marks, Queens Park ovals, Guy and Victoria Street (some houses). Electricity has been disconnected at the Percy Street sewerage pump station. This station overflows at the junction of Bracker creek and Condamine river.</p> <p>Warwick – power is being cut to flood affected areas as needed. WIRAC and Slade now have power. Stanthorpe – power is being cut to flood affected areas as needed. Wallangarra – power outage – Country Energy have advised restoration may take some time;</p>
Auxiliary power:	<p>Generators on standby at Warwick DCC Stanthorpe Fire Station has a Generator, but in the event of power failure, the Coordination Centre will need to be relocated to the Fire Station next door to the Council office East-Side Hire have back up generators available in Stanthorpe</p>
<b>Public Transport</b>	
	No known issues
<b>Water</b>	
	<p>The Killarney Water Treatment Plant has stopped operating due to the flooding of Spring Creek. Public notice has been arranged.</p> <p>The Wallangarra Water Treatment Plant is now operational – media have been advised.</p>
<b>Sewerage</b>	
	Due to inundation of the Stanthorpe Sewerage Treatment Plant, effluent has flowed into Quart Pot Creek.

## ECONOMIC

### 14. INDUSTRY

Sector:	Albion Street business and Killarney main street businesses – total 25 No businesses are known to be affected in Stanthorpe and Allora.
Sector:	Various retail & service station at Warwick
Finance:	N/A

**ENVIRONMENT****15. Environmental Impact**

Due to inundation of the Stanthorpe Sewerage Treatment Plant, effluent has flowed into Quart Pot Creek.  
Sewerage discharge in Warwick Condamine River is likely as water rises.

**LOCAL ARRANGEMENTS****TOWN (for Premiers Report)**

	Houses still inundated	Yards still inundated	Houses evacuated	People evacuated	Houses affected	Businesses affected	Towns cut off (isolated)
Warwick	120	250	120	250	250	80	
Stanthorpe			30		30	0	
Allora	0	12	1	2	12	0	
Killarney	1	12	1	2	12	6	

*\* these figures are daily total (not cumulative).*

**16. Updates to District/Local Contacts**

Changes to Contacts:	
----------------------	--

Author:	Date:	Time:	Sign off:	Date:	Time:
Signature			Signature		





## Situation Report

To: Warwick DDC	From: Rod Ferguson Local Disaster Coordinator
CC: EMQ	

Date	Time	Sitrep No.
12/01/11	1450	007

## SITUATION OVERVIEW

### 1. Weather

(Local observations)

BoM current rainfall forecast is 1-5mm for southern downs area for 12/01/11.

Currently minor to moderate flooding in most areas of the region, with all waterways falling.

Stanthorpe, Murrays Bridge, Killarney and Allora waterways are generally falling. Condamine River at Warwick peaked at 21:00 hrs 11/01/11 at 8.6m. Warwick river height is 8.3m currently and is receding.

The McCahon Bridge is closed. The Madsen Bridge has just been reopened. All dams are overflowing with substantial flows.

### 2. Damage assessment Overview

(Include brief Summary of effects)

Road surface damage to local roads and main roads throughout region. Highway between Warwick and Brisbane is closed at Warrill View. Stanthorpe to Texas is closed. Other highways are open in Southern Downs region (some with limits).

### 3. Media Issues

(Include brief details of any media related issues)

Local and regional media interest continuing.

## REGIONAL REPORTS

### 4. Summary Of Past 24 Hours By DDMG / LDMG / Region

(Include brief details of operations; visits, etc)

24hr Local Disaster Management Group call centre operated from Warwick Council Administration Building (and sub group at Stanthorpe Council Administration Building). Held a Local Disaster Management Group Meeting 11/01/11 at 7:30am, 10:00am, 1:00pm, 4:00pm, 8:00pm, 9:00am (12/01/11) and another is scheduled at 3:00pm 12/01/11 (Stanthorpe sub group are meeting regularly, last met at 4:00pm today, will

Version -- 2.0 16/04/08

meet as needed). The Stanthorpe Coordination Centre operated from 8am to 6pm on 11/01/11.

Evacuation Centres were operational at WIRAC and Slade Campus in Warwick, Allora Hall and Stanthorpe Baptist Church (Stanthorpe Civic Centre and Baptist Church are now closed).

Issues with private dams in the Stanthorpe area continue to be assessed as required.

Warwick and Stanthorpe SES have door knocked potential flood affected areas to warn residents/businesses. Madsen Bridge, Warwick peaked at 8:35m at 8pm on 11/01/11 (Bridge height approximately 7m).

Council staff have been inspecting and closing roads as needed throughout the region.

## 5. Projected Operations For Next 24/48 Hours

*(Major problems next 24/48 hours. Anticipated resource requirements, including food re-supply)*

Cunningham Highway at Madsen Bridge has just been reopened. QPS and SES are undertaking traffic control.

Both Warwick and Stanthorpe Coordination Centres will operate from 8am to 5pm with on call Council staff are available outside of these hours.

No resupply are foreseen at this time (resupply will depend on the Highway access, with Main Roads to assess and advise on situation early today).

WIRAC Evacuation Centre at Warwick is in the process of closing. Slade Evacuation Centre at Warwick will continue to operate.

Red Cross and Department of Communities are considering options for Community Recovery services in the region to commence tomorrow. Continuing to inspect roads and bridges, clear debris and undertake temporary repairs throughout the region.

## FACTS AND STATISTICS

### 6. Response

SES Tasks:	Received: 42 – Warwick Minimal for Stanthorpe	Completed: 39 – Warwick Minimal for Stanthorpe
SES Numbers	37 – Warwick	
Local:	25-30 - Stanthorpe	
Deployed:	20 – Warwick (plus volunteers) 0 – Stanthorpe (will continue to be on standby)	
Staff Deployed		
EMQ:	Regular phone contact	
QFRS:	Assisting as needed	
QAS:	Assisting as needed	
Resources Available:	Various Council staff and equipment in all areas of region. Stanthorpe SES – used 2,000 sand bags with 2,000 remaining. Warwick SES have an adequate supply of sand bags.	
Problems Encountered:	Warwick SES advise that they believe more than one person was in the community posing as as 'authority' of some kind and deliberately causing fear/panic.	

**SOCIAL****7. Population**

Deceased:	Nil
Injured:	Nil
Missing:	Nil

**8. Evacuations**

Evacuation Centres Activated:	Warwick - Slade Campus open. All others now closed.
Numbers Registered at Centres:	Slade – 50 people
Numbers Staying in Centres:	See above registered numbers
Origin:	Various - travellers

**9. Community Recovery Centres**

Locations:	Dept of Communities are on standby for possible set up at Warwick Town Hall.
Opening hours:	N/A
Numbers Utilising Centre:	N/A
Issues	Nil

**10. Health**

Public Health:	Due to inundation of the Stanthorpe Sewerage Treatment Plant, effluent has flowed into Quart Pot Creek. Residents, DERM and Queensland Health have been advised. Sewerage discharge in Warwick Condamine River is likely.
Mental Health:	Red Cross, Lifeline and Dept of Communities are on standby.

**INFRASTRUCTURE****11. Transport**

*(If roads, airstrips etc closed, include estimated time of opening)*

Version – 2.0 16/04/08

Aviation:	Warwick Aerodrome - open but no road access. Stanthorpe Aerodrome – open.
Rail:	Open to our knowledge.
Road:	Highway between Warwick and Brisbane is closed at Madsen Bridge. Stanthorpe to Texas is closed. Other highways are open in Southern Downs region (some with limits).
Marine:	N/A
Other:	N/A

## 12. Structures

Homes and Streets:	Warwick – 100+ homes/businesses were inundated Allora – no homes inundated but 1 evacuation (medical reasons), 3 streets affected Stanthorpe – approx 30 houses self evacuated
Council:	Due to inundation of the Stanthorpe Sewerage Treatment Plant, effluent has flowed into Quart Pot Creek.
Government Offices:	No known damage
Schools:	Warwick State High School ovals and Warwick East State School affected.
Hospitals:	No known damage
Dams:	Leslie Dam at 100%, Connolly Dam 100%, Storm King Dam 100% - all overflowing

## 13. Services

<b>Communications</b> <i>(If communications out, include estimated time of reconnection)</i>	
Telephone Network:	Ok
Mobile Telephone Network:	Ok
Radio (2-way):	Ok
Broadcast Radio / TV:	Ok
<b>Power</b> <i>(If power out, include estimated time of reconnection)</i>	
Mains power:	Warwick and Stanthorpe – power is being cut to flood affected areas as needed.
Auxiliary power:	N/A
<b>Public Transport</b>	
	No known issues
<b>Water</b>	
	Stanthorpe, Killarney and Wallangarra Water Treatment Plant are operational but residents are advised to boil water. Public notice has been arranged.
<b>Sewerage</b>	

No known issues

**ECONOMIC****14. INDUSTRY**

Sector:	Albion Street business and Killarney main street businesses – total 25 affected. 1 Stanthorpe business affected. No businesses are known to be affected in Allora.
Sector:	Various retail & service station at Warwick. Doctors surgery in Stanthorpe.
Finance:	N/A

**ENVIRONMENT****15. Environmental Impact**

National Parks & Wildlife advised that Girraween National Park is closed; power and phone outages.

Due to inundation of the Stanthorpe Sewerage Treatment Plant, effluent has flowed into Quart Pot Creek.

Sewerage discharge in Warwick Condamine River is likely.

**LOCAL ARRANGEMENTS****TOWN (for Premiers Report)**

	Houses still inundated	Yards still inundated	Houses evacuated	People evacuated	Houses affected	Businesses affected	Towns cut off (isolated)
Warwick	30	50	30	60	50	10	N
Stanthorpe	0	10	30	60	30	1	N
Allora	0	0	0	0	0	0	N
Killarney	0	0	0	0	0	0	N

\* these figures are daily total (not cumulative).

**16. Updates to District/Local Contacts**

Changes to Contacts:

Author:	Date:	Time: 2.55	Sign off:	Date:	Time:
Signature			Signature		



## Situation Report

<b>To:</b> Warwick DDC	<b>From:</b> Rod Ferguson Local Disaster Coordinator
<b>CC:</b> EMQ	

Date	Time	Sitrep No.
12/01/11	17:30	

## SITUATION OVERVIEW

### 1. Weather

(Local observations)

BoM reports of 1-5mm per day clearing towards fine weather by the weekend.

Currently moderate flooding in most areas of the region.

Stanthorpe waterways are generally falling.

New England Highway at Accommodation Creek opened with possible traffic control

### 2. Damage assessment Overview

(Include brief Summary of effects)

Major damage has been experienced to various roadways throughout town and rural areas. New England Highway is open from Wallangarra through to Warwick with caution and some water is still flowing across Stanthorpe Texas Road at Pikes Creek. TMR inspections of State Controlled Roads is recommended.

### 3. Media Issues

(Include brief details of any media related issues)

Local and regional media regarding the "Boiling of Water" alert for Stanthorpe and Wallangarra. Information Bulletin for Stanthorpe Urban flood affected residents delivered direct to residents of Creek Street, Denham Street, Talc Street and Railway Street.

## REGIONAL REPORTS

### 4. Summary Of Past 24 Hours By DDMG / LDMG / Region

(Include brief details of operations; visits, etc)

Stanthorpe sub group met 9am on 12/01/11. On call Council staff were available outside of these hours.

Evacuation Centre at Stanthorpe Baptist Church closed at 7pm 11/1/2011.

The Granite Belt Medical Centre was available for 24 hours and doctors are on-call to attend at any time if the hospital is not available.

National Parks & Wildlife advised that Girraween National Park is closed; power and phone outages.

Council staff have been inspecting roads conditions.

Visit to flood affected premises was very well received by owner/occupants.

## 5. Projected Operations For Next 24/48 Hours

(Major problems next 24/48 hours. Anticipated resource requirements, including food re-supply)

No further evacuations or resupply foreseen at this time. Continuing to monitor rainfall and river heights.

Red Cross and Department of Communities have activated as part of the recovery process.

Continue to inspect roads and bridges, clear debris and undertake temporary repairs throughout the region.

Issues with private dams in the Stanthorpe area continue to be assessed as required.

Support by Community Services Organisations to flood affect premises to assist with debris removal and general cleaning.

## FACTS AND STATISTICS

### 6. Response

SES Tasks:	To be supplied by SES when available	Completed: To be supplied by SES when available
SES Numbers	25-30 - Stanthorpe	
Local:		
Deployed:	25-30 – Stanthorpe (will continue to be on standby)	
Staff Deployed		
EMQ:	Assisting as needed	
QFRS:	Assisting as needed	
QAS:	Assisting as needed	
Resources Available:	Various Council staff and equipment in all areas of region.	
Problems Encountered:	Nil major problems experienced	

## SOCIAL

### 7. Population

Deceased:	Nil
Injured:	Nil
Missing:	Nil

## 8. Evacuations

Evacuation Centres Activated:	Both Stanthorpe Baptist Church and Stanthorpe Civic Centre Evacuation Centres are closed.
Numbers Registered at Centres:	Nil
Numbers Staying in Centres:	Nil
Origin:	Nil

## 9. Community Recovery Centres

Locations:	N/A
Opening hours:	N/A
Numbers Utilising Centre:	N/A
Issues	Nil

## 10. Health

Public Health:	<p>Due to inundation of the Stanthorpe Sewerage Treatment Plant, effluent has flowed into Quart Pot Creek. Residents, DERM and Queensland Health have been advised.</p> <p>Water Treatment Plants in Stanthorpe and Wallangarra fully operational. Due to unsettled water coming from dams, the water output is discoloured. As a precaution a general media alert was issued advising residents to boil water before consumption.</p>
Mental Health:	Red Cross and Dept of Communities are on standby.

# INFRASTRUCTURE

## 11. Transport

*(If roads, airstrips etc closed, include estimated time of opening)*

Aviation:	Open and road access available with care.
Rail:	Open to our knowledge.
Road:	Major Highways from Warwick to Wallangarra are open with care.



Marine:	N/A
Other:	N/A

**12. Structures**

Homes and Streets:	Stanthorpe – approx 30 houses self evacuated
Council:	Minimal structure damage; major road damage
Government Offices:	No known damage
Schools:	Schools un-affected.
Hospitals:	No known damage
Dams:	Storm King Dam 100% and overflowing.

**13. Services**

<b>Communications</b> (If communications out, include estimated time of reconnection)	
Telephone Network:	Ok
Mobile Telephone Network:	Stanthorpe area was having some problems with dropping out (probably due to volume of calls)
Radio (2-way):	Ok
Broadcast Radio / TV:	Ok
<b>Power</b> (If power out, include estimated time of reconnection)	
Mains power:	<p>Stanthorpe – power was cut off to a number of residences and will be reconnected after ERGON inspection. Residents of these dwellings are staying with friends or relatives and houses are unoccupied.</p> <p>Power restored to the Wallangarra Water Treatment Plant pm 11/1/2011</p> <p>Information Bulletin to flood affected residents recommending electrical checks of household appliances prior to mains reconnections.</p>
Auxiliary power:	Generators on standby should they be required.
<b>Public Transport</b>	
	No known issues
<b>Water</b>	
	Media Release regarding boiling of water prior to consumption.
<b>Sewerage</b>	
	Due to inundation of the Stanthorpe Sewerage Treatment Plant, effluent has flowed into Quart Pot Creek.

**ECONOMIC**

## 14. INDUSTRY

Sector:	Medical Practitioner evacuated and has relocated to the Stanthorpe Hospital and are operational.
Sector:	N/A
Finance:	N/A

## ENVIRONMENT

### 15. Environmental Impact

Due to inundation of the Stanthorpe Sewerage Treatment Plant, effluent has flowed into Quart Pot Creek.

## LOCAL ARRANGEMENTS

### TOWN (for Premiers Report)

	Houses still inundated	Yards still inundated	Houses evacuated	People evacuated	Houses affected	Businesses affected	Towns cut off (isolated)
Stanthorpe	Nil	Nil	30	70	30	1	Nil

*\* these figures are daily total (not cumulative).*

### 16. Updates to District/Local Contacts

Changes to Contacts:	
----------------------	--

Author: M.W. IRELAND	Date: 12/1/11	Time: 17:30	Sign off:	Date:	Time:
Signature			Signature		



## Situation Report

To: Warwick DDMG	From: Rod Ferguson Local Disaster Coordinator
CC: EMQ	

Date	Time	Sitrep No.
13/01/11	1420	008

### SITUATION OVERVIEW

#### 1. Weather

(Local observations)

Nil rainfall today. BoM current forecast is possible afternoon shower for southern downs area for 13/01/11 and nil rain predicted for the next 48 hours.

Currently minor flooding in most areas of the region, with all waterways falling.

Stanthorpe, Murrays Bridge, Killarney and Allora waterways are generally falling. Condamine River at Warwick is still receding.

#### 2. Damage assessment Overview

(Include brief Summary of effects)

Road surface damage to local roads and main roads throughout region. Damage to various sporting clubs in Warwick including Warwick Cowboys Rugby League, Warwick Hockey, Warwick Rugby Union, Warwick Cricket Association, Warwick AFL, Warwick Soccer, Warwick Touch Football, Suburbs Junior Rugby League and Collegians Junior Rugby League. This has been exacerbated by higher levels of inundation during this event compounded from the previous inundation.

Damage to roadways including washouts and pavement failure of local roads and highways in Warwick and Stanthorpe (McCahan and Madsen bridges have structural damage -- unsure of extent).

Landslide on Warwick Allora Road and Spring Creek Road, Killarney.

#### 3. Media Issues

(Include brief details of any media related issues)

Local and regional media interest continuing.

### REGIONAL REPORTS

#### 4. Summary Of Past 24 Hours By DDMG / LDMG / Region

(Include brief details of operations; visits, etc)

The LDMG in Warwick has moved into recovery phase and is no longer operating on a 24 hour basis. The Stanthorpe Sub Group is also in recovery mode and are no longer operating on a 24 hour basis.

All major highways to/from Warwick and Stanthorpe have been reopened. The Cunningham Highway is open from Yamanto to Goondiwindi. The New England Highway is open from Toowoomba to the NSW border to all traffic.

Evacuation Centre in Stanthorpe is now closed and all evacuees have been relocated and no longer require accommodation.

The Warwick Evacuation Centre at WIRAC has been closed and all remaining evacuees have been moved to Slade School. There are currently 24 evacuees and this number is predicted to decline during the day.

Council staff have inspected roads and reopened roads when safe for vehicle travel.

## 5. Projected Operations For Next 24/48 Hours

*(Major problems next 24/48 hours. Anticipated resource requirements, including food re-supply)*

Waiting on water levels to recede further to assess damage to roads and infrastructure, this may result in roads being reclosed to repair and ensure safety of motorists.

Both Warwick and Stanthorpe Coordination Centres will operate from 8am to 5pm with on call Council staff are available outside of these hours.

Council have made enquiries in relation to food, fuel and medical supplies. Whilst levels have been depleted, there are no major issues identified in the next 24-48 hour period. This is anticipated to decline as roads reopen and businesses are able to source supplies from different locations.

Slade Evacuation Centre currently has 24 evacuees and Council and support agencies are attempting to relocate these people. It is anticipated that the evacuation centre will be closed within the next 24 hours.

All resources that are required to complete the recovery process are able to be sourced locally from Council and local organisations. No additional resources are required at this time.

Department of Communities and other welfare agencies are setting up a Community Recovery Centre at the Warwick Town Hall for community welfare issues and to discuss relief and funding avenues for those affected.

One flood affected medical service in Stanthorpe is operating from the Stanthorpe Hospital.

## FACTS AND STATISTICS

### 6. Response

SES Tasks:	Received: 40 – Warwick Minimal for Stanthorpe	Completed: 39 – Warwick Minimal for Stanthorpe
SES Numbers	22 – Warwick	
Local:	30 - Stanthorpe	
Deployed:	3 – Warwick 3 – Stanthorpe	
Staff Deployed		
EMQ:	Regular phone contact and teleconference at LDMG Meetings	

Version -- 2.0 16/04/08

QFRS:	Available
QAS:	Available
Resources Available:	Various Council staff and equipment in all areas of region. Adequate resources for recovery process.
Problems Encountered:	People sightseeing and ignoring road closure signs.

## SOCIAL

### 7. Population

Deceased:	Nil
Injured:	Nil
Missing:	Nil

### 8. Evacuations

Evacuation Centres Activated:	Warwick - Slade Campus open. All others now closed.
Numbers Registered at Centres:	24 people
Numbers Staying in Centres:	24
Origin:	6 local people and 18 travellers

### 9. Community Recovery Centres

Locations:	Warwick Town Hall Stanthorpe Council office
Opening hours:	Unsure at present
Numbers Utilising Centre:	Unsure at present
Issues	Nil

### 10. Health

Public Health:	Due to inundation of the Stanthorpe Sewerage Treatment Plant, effluent has flowed into Quart Pot Creek. Residents, DERM and Queensland Health have been advised.  Water Treatment Plants in Stanthorpe and Wallangarra fully operational with difficulties in treating water. Due to unsettled water coming from dams, the water output is discoloured. As a precaution a general media alert was issued advising residents to boil water before consumption – still current.
Mental Health:	Red Cross, Lifeline and Dept of Communities are assisting as needed.

## INFRASTRUCTURE

### 11. Transport

*(If roads, airstrips etc closed, include estimated time of opening)*

Aviation:	Warwick Aerodrome – open Stanthorpe Aerodrome – open
Rail:	Open
Road:	All major highways to/from Warwick and Stanthorpe have been reopened. The Cunningham Highway is open from Yamanto to Goondiwindi. The New England Highway is open from Toowoomba to the NSW border to all traffic. Major damage to highways and local roads from water inundation.
Marine:	N/A
Other:	N/A

### 12. Structures

Homes and Streets:	Warwick – 25 streets affected Allora – 3 streets affected
Council:	Due to inundation of the Stanthorpe Sewerage Treatment Plant, effluent has flowed into Quart Pot Creek.
Government Offices:	No known damage
Schools:	Warwick State High School ovals and Warwick East State School affected.
Hospitals:	No known damage
Dams:	Leslie Dam at 100%, Connolly Dam 100%, Storm King Dam 100% - all overflowing. Spillway is open at Leslie Dam. No structural damage to dams.

### 13. Services

<b>Communications</b> <i>(If communications out, include estimated time of reconnection)</i>	
Telephone Network:	Ok
Mobile Telephone Network:	Ok
Radio (2-way):	Ok
Broadcast Radio / TV:	Ok

**Power***(If power out, include estimated time of reconnection)*

Mains power: Operational. Ergon Energy are reconnecting flood affected houses as required.

Auxiliary power: N/A

**Public Transport**

No known issues

**Water**

Stanthorpe, Killarney and Wallangarra Water Treatment Plant are operational but residents are advised to boil water. Public notice has been arranged. Testing of water has commenced.

**Sewerage**

Due to inundation of the Stanthorpe Sewerage Treatment Plant, effluent has flowed into Quart Pot Creek.

**ECONOMIC****14. INDUSTRY**

Sector:	Albion Street business and Killarney main street businesses – total 25 affected. 1 Stanthorpe business affected. No businesses are known to be affected in Allora.
Sector:	Various retail & service station at Warwick. Doctors surgery in Stanthorpe.
Finance:	N/A

**ENVIRONMENT****15. Environmental Impact**

Due to inundation of the Stanthorpe Sewerage Treatment Plant, effluent has flowed into Quart Pot Creek.


**LOCAL ARRANGEMENTS****TOWN (for Premiers Report)**

	Houses still inundated	Yards still inundated	Houses evacuated	People evacuated	Houses affected	Businesses affected	Towns cut off (Isolated)
Warwick	0	38	46	59	79	11	N
Stanthorpe	0	0	0	0	0	0	N
Allora	0	0	0	0	0	0	N
Killarney	0	0	0	0	0	0	N
Emu Vale	3	3	3	6	3	1	N
Pratten	2	2	2	8	2	0	N

\* these figures are daily total (not cumulative).

## 16. Updates to District/Local Contacts

Changes to Contacts:	
----------------------	--

<b>Author:</b> Jody Collins	<b>Date:</b> 13/01/11	<b>Time:</b> 1420	<b>Sign off:</b> Trudy Fraser <i>Trudy Fraser</i>	<b>Date:</b> 13/01/11	<b>Time:</b> 1420
<b>Signature</b>		<b>Signature</b>			





## Situation Report

<b>To:</b> Warwick DDMG	<b>From:</b> Rod Ferguson Local Disaster Coordinator
<b>CC:</b> EMQ	

Date	Time	Sitrep No.
14/01/11	1040	009

## SITUATION OVERVIEW

### 1. Weather

(Local observations)

N/A

### 2. Damage assessment Overview

(Include brief Summary of effects)

Continuing recovery and repair of roads and infrastructure.

### 3. Media Issues

(Include brief details of any media related issues)

Nil

## REGIONAL REPORTS

### 4. Summary Of Past 24 Hours By DDMG / LDMG / Region

(Include brief details of operations; visits, etc)

All evacuation centres are now closed and all persons have been relocated.

### 5. Projected Operations For Next 24/48 Hours

(Major problems next 24/48 hours. Anticipated resource requirements, including food re-supply)

All matters can be handled by individual agencies outside the LDMG. The LDMG will deactivate at 5pm 14/01/11.

## FACTS AND STATISTICS

**6. Response**

SES Tasks:	Received: Nil	Completed: Nil
SES Numbers Local:	N/A	
Deployed:	Nil	
Staff Deployed EMQ:	Nil	
QFRS:	Resuming normal duties	
QAS:	Resuming normal duties	
Resources Available:	Local resources are being utilised external to the LDMG	
Problems Encountered:	Nil	

**SOCIAL****7. Population**

Deceased:	Nil
Injured:	Nil
Missing:	Nil

**8. Evacuations**

Evacuation Centres Activated:	All closed.
Numbers Registered at Centres:	Nil
Numbers Staying in Centres:	Nil
Origin:	N/A

**9. Community Recovery Centres**

Locations:	Warwick Town Hall Stanthorpe Council office
Opening hours:	Unsure at present
Numbers Utilising Centre:	Unsure at present
Issues	Nil

## 10. Health

Public Health:	Being handled by Qld Health and SDRC locally.
Mental Health:	Dept of Communities and Qld Health mental health workers are available through normal channels.

## INFRASTRUCTURE

### 11. Transport

*(If roads, airstrips etc closed, include estimated time of opening)*

Aviation:	Open
Rail:	Open
Road:	Open
Marine:	N/A
Other:	N/A

### 12. Structures

Homes and Streets:	Nil
Council:	Being dealt with locally.
Government Offices:	Nil
Schools:	Being handled by Education Qld.
Hospitals:	Nil
Dams:	Nil

### 13. Services

<b>Communications</b> <i>(If communications out, include estimated time of reconnection)</i>	
Telephone Network:	Ok
Mobile Telephone Network:	Ok
Radio (2-way):	Ok
Broadcast Radio / TV:	Ok
<b>Power</b> <i>(If power out, include estimated time of reconnection)</i>	
Mains power:	Ergon Energy are dealing with issues.
Auxiliary power:	N/A

<b>Public Transport</b>	
	Nil
<b>Water</b>	
	Stanthorpe, Killarney and Wallangarra Water Treatment Plant are operational but residents are advised to boil water. Public notice has been arranged. Testing of water has commenced. Being handled locally by SDRC.
<b>Sewerage</b>	
	Due to inundation of the Stanthorpe Sewerage Treatment Plant, effluent has flowed into Quart Pot Creek. Being handled locally by SDRC.

## ECONOMIC

### 14. INDUSTRY

Sector:	Nil
Sector:	N/A
Finance:	N/A

## ENVIRONMENT

### 15. Environmental Impact

Being handled locally by SDRC.
--------------------------------

## LOCAL ARRANGEMENTS

### TOWN (for Premiers Report)

	Houses still Inundated	Yards still inundated	Houses evacuated	People evacuated	Houses affected	Businesses affected	Towns cut off (Isolated)
Warwick	0	0	0	0	0	0	N
Stanthorpe	0	0	0	0	0	0	N
Allora	0	0	0	0	0	0	N
Killarney	0	0	0	0	0	0	N
Emu Vale	0	0	0	0	0	0	N
Pratten	0	0	0	0	0	0	N


*\* these figures are daily total (not cumulative).*

### 16. Updates to District/Local Contacts

Changes to Contacts:	
----------------------	--

Author:	Date:	Time:	Sign off: Rod Ferguson	Date:	Time:
---------	-------	-------	------------------------	-------	-------

Version – 2.0 16/04/08

Jody Collins	14/01/11	1040		14/01/11	1040
Signature			Signature		



## Situation Report

To: Warwick DDMG	From: Rod Ferguson Local Disaster Coordinator
CC: EMQ	

Date	Time	Sitrep No.
18/01/11	0910	010

### SITUATION OVERVIEW

#### 1. Weather

(Local observations)

N/A

#### 2. Damage assessment Overview

(Include brief Summary of effects)

Continuing recovery, debris removal and repair of roads and infrastructure (initial estimated cost of \$100 million for region although continuing to assess damage). SDRC is working with Main Roads to resolve pedestrian access across Quart Pot Creek, Stanthorpe

#### 3. Media Issues

(Include brief details of any media related issues)

Nil

### REGIONAL REPORTS

#### 4. Summary Of Past 24 Hours By DDMG / LDMG / Region

(Include brief details of operations; visits, etc)

The LDMG deactivated at 5pm on 14/01/11. All individual agencies handled matters outside of the LDMG.

#### 5. Projected Operations For Next 24/48 Hours

(Major problems next 24/48 hours. Anticipated resource requirements, including food re-supply)

All matters continue to be handled by individual agencies outside the LDMG.

### FACTS AND STATISTICS

**6. Response**

SES Tasks:	Received: Nil	Completed: Nil
SES Numbers Local:	N/A	
Deployed:	Nil	
Staff Deployed EMQ:	Nil	
QFRS:	Resuming normal duties	
QAS:	Resuming normal duties	
Resources Available:	Local resources are being utilised external to the LDMG	
Problems Encountered:	Nil	

**SOCIAL****7. Population**

Deceased:	Nil
Injured:	Nil
Missing:	Nil

**8. Evacuations**

Evacuation Centres Activated:	Nil
Numbers Registered at Centres:	N/A
Numbers Staying in Centres:	N/A
Origin:	N/A

**9. Community Recovery Centres**

Locations:	Warwick Town Hall
Opening hours:	10am to 3pm
Numbers Utilising Centre:	6-10 per day (does not include outreach services)
Issues	Have conducted and will continue to conduct outreach services to Warwick, Stanthorpe, Allora, Killarney, Pratten and Leyburn due to low numbers utilising Centre. More media coverage will be undertaken today.

**10. Health**

Public Health:	Being handled by Qld Health and SDRC locally.
Mental Health:	Dept of Communities, Lifeline and Qld Health mental health workers are available through normal channels.

**INFRASTRUCTURE****11. Transport***(If roads, airstrips etc closed, include estimated time of opening)*

Aviation:	Open
Rail:	Open
Road:	Open
Marine:	N/A
Other:	N/A

**12. Structures**

Homes and Streets:	Nil
Council:	Being dealt with locally.
Government Offices:	Nil
Schools:	Being handled by Education Qld.
Hospitals:	Nil
Dams:	Nil

**13. Services**

<b>Communications</b> <i>(If communications out, include estimated time of reconnection)</i>	
Telephone Network:	Ok
Mobile Telephone Network:	Ok
Radio (2-way):	Ok
Broadcast Radio / TV:	Ok
<b>Power</b> <i>(If power out, include estimated time of reconnection)</i>	
Mains power:	Ergon Energy are dealing with issues.
Auxiliary power:	N/A



<b>Public Transport</b>	
	Nil
<b>Water</b>	
	Killarney and Wallangarra Water Treatment Plant operational but residents are advised to boil water. Pratten bore is operational but the chlorinator has failed, residents are advised to boil water. Public notice has been arranged and testing of water has commenced. Being handled locally by SDRC and Qld Health.
<b>Sewerage</b>	
	Due to inundation of the Stanthorpe Sewerage Treatment Plant, effluent has flowed into Quart Pot Creek. Being handled locally by SDRC and DERM.

## ECONOMIC

### 14. INDUSTRY

Sector:	SDRC Economic Development officers, QRAA and other relevant industry bodies are liaising with affected small business and primary producers within the region regarding short and long term recovery.
Sector:	N/A
Finance:	N/A

## ENVIRONMENT

### 15. Environmental Impact

Contamination of waterways are being handled locally by SDRC and DERM.
--

## LOCAL ARRANGEMENTS

### TOWN (for Premiers Report)


	Houses still inundated	Yards still inundated	Houses evacuated	People evacuated	Houses affected	Businesses affected	Towns cut off (Isolated)
Warwick	0	0	0	0	0	0	N
Stanthorpe	0	0	0	0	0	0	N
Allora	0	0	0	0	0	0	N
Killarney	0	0	0	0	0	0	N
Emu Vale	0	0	0	0	0	0	N
Pratten	0	0	0	0	0	0	N

\* these figures are daily total (not cumulative).

### 16. Updates to District/Local Contacts

Changes to Contacts:	
----------------------	--

Version – 2.0 16/04/08

<b>Author:</b> Jody Collins	<b>Date:</b> 18/01/11	<b>Time:</b> 0910	<b>Sign off: Rod Ferguson</b>	<b>Date:</b> 18/01/11	<b>Time:</b> 0910
<b>Signature</b>			<b>Signature</b>		



## DDMG Recovery Situation Report

<b>To:</b> Greg Morrow District Disaster Coordinator	<b>From:</b> Rod Ferguson Local Disaster Coordinator
<b>CC:</b> EMQ	

Date	Time	Sitrep No.
<b>19/01/11</b>	<b>0850</b>	<b>011</b>

### SITUATION OVERVIEW

#### 1. Damage assessment Overview

*(Include brief summary of key points)*

Continuing recovery, debris removal and repair of roads and infrastructure (initial estimated cost of \$70-100 million for region although continuing to assess damage).

#### 2. Significant Issues Summary

*(Include those significant issues of interest to the QPS, Queensland Government and/or with potential for media interest)*

Major landslides at Spring Creek Road, Killarney which is part of the tourist route (partly closed).

Extraordinary damage sustained to Queens Park, Warwick sporting precinct including a synthetic hockey field.

The Wallangarra Meatworks were planning to recommence production, however this has been delayed due to water quality.

The damage to the pedestrian bridges over Quart Pot Creek near the Stanthorpe CBD is causing some difficulty with congestion and safety. Repairs are being undertaken but will take several weeks.

### DISTRICT REPORTS

#### 3. Summary Of Past 24 Hours By DDMG / LDMG

*(Include brief details of operations, visits, etc)*

All individual agencies handled recovery matters outside of the LDMG.

#### 4. Projected Recovery activities / objectives

*(Identify short term {up to 24 hours} and longer term {24 hours+} recovery activities and objectives, including anticipated re-supply requirements)*

All individual agencies continue to handle recovery matters outside of the LDMG.
--

## FACTS AND STATISTICS

### SOCIAL

#### 5. Population

Deceased:	Nil
Injured:	Nil
Missing:	Nil

#### 6. Evacuations

Evacuation Centres activated (include location and commencement date):	Nil
Numbers registered at Centres (include progressive total, and current registrees):	N/A
Numbers staying in Centres (include progressive total and current number of persons previous night):	N/A
Issues (include comments relating to public safety, support services and resources where applicable):	N/A

#### 7. Community Recovery Centres

Locations:	Warwick Town Hall
Opening hours:	10am to 4:30pm
Numbers utilising Centre:	6-10 per day (does not include outreach services)
Issues:	Have conducted and will continue to conduct outreach services in Warwick, Allora, Pratten and Leyburn due to low numbers utilising Centre. More media has been undertaken and more will be forthcoming. Setting up a Community Recovery Centre at Stanthorpe Centrelink on 20/01/11.

#### 8. Health

Public Health:	Being handled by Qld Health and SDRC locally.
Mental Health:	Dept of Communities, Lifeline and Qld Health mental health workers are available through normal channels.

## INFRASTRUCTURE

### 9. Transport

*(If roads, airstrips etc closed, include estimated time of opening)*

Aviation:	Open
Rail:	Open
Road:	Open
Marine:	N/A
Other:	N/A

### 10. Structures

Including:

- *No. of residences with water over the floorboard (affected living areas)*
- *No. of residences with water under the house (not affecting living areas)*
- *No. of properties with water entering yards but not affecting residences*
- *No. of public buildings with water affecting ability to function*
- *No. of businesses with water affecting ability to function*

		Accumulative total (where applicable):
Residences (includes individual apartments and flats):	Nil	
Properties (not including properties on which residences or businesses are affected):	Nil	
Roads, streets, highways etc:	Some local roads and bridges are still under water, however alternative routes are in place.	
Businesses:	Nil	
Council:	Nil	
Government Offices:	Nil	
Schools:	Nil	
Hospitals:	Nil	
Dams:	All at capacity and overflowing	

### 11. Services

#### Communications

*(If communications out, include estimated time of reconnection)*

Telephone Network:	Ok
Mobile Telephone Network:	Ok
Radio (2-way):	Ok
Broadcast Radio / TV:	Ok
<b>Power</b> <i>(Include number of residences, public buildings and business premises without power, and estimated time of reconnection)</i>	
Mains power:	Mains power is operational apart from: Warwick – 3 residences, 1 public toilet, Queens Park (6 accounts), 2 Irrigation points. Stanthorpe – 4 residences (2 vacant), 30 irrigation points.
Auxiliary power:	N/A
<b>Public Transport</b>	
	Nil
<b>Water</b> <i>(Include number of residences, public buildings and business premises without water, and estimated time of reconnection)</i>	
	Killarney and Wallangarra Water Treatment Plant operational but residents are advised to boil water. Pratten bore is operational but the chlorinator has failed, residents are advised to boil water. Public notice has been arranged and testing of water has commenced. Being handled locally by SDRC and Qld Health.
<b>Sewerage</b> <i>(Include number of residences, public buildings and business premises without sewerage services, and estimated time of reconnection)</i>	
	Nil
<b>Gas</b> <i>(Include number of residences, public buildings and business premises without gas services, and estimated time of reconnection)</i>	
	Nil

## ECONOMIC

### 12. INDUSTRY

(Discuss estimated economic impacts on areas of business / industry – not to include previous data on number of business premises affected in section 10)

Sector:	SDRC Economic Development officers, QRAA and other relevant industry bodies continue to liaise with affected small business and primary producers within the region regarding short and long term recovery.
Sector:	N/A
Finance:	N/A

## ENVIRONMENT


### 13. Environmental Impact

Due to inundation of the Stanthorpe Sewerage Treatment Plant, effluent has flowed into Quart Pot Creek. Two pump stations in Warwick overflowed into the Condamine River. Associated issues are being handled locally by SDRC and DERM.

## LOCAL ARRANGEMENTS

### 16. Updates to District/Local Contacts

Changes to Contacts:	N/A
----------------------	-----

Author: Jody Collins	Date: 19/01/11	Time: 0850	Sign off: Rod Ferguson	Date: 19/01/11	Time: 0850
Signature			Signature		

## DDMG Recovery Situation Report

<b>To:</b> Greg Morrow District Disaster Coordinator	<b>From:</b> Rod Ferguson Local Disaster Coordinator
<b>CC:</b> EMQ	

Date	Time	Sitrep No.
20/01/11	0850	012

### SITUATION OVERVIEW

#### 1. Damage assessment Overview

*(Include brief summary of key points)*

Continuing recovery, debris removal and repair of roads and infrastructure (initial estimated cost of \$70-100 million for region although continuing to assess damage).

#### 2. Significant Issues Summary

*(Include those significant issues of interest to the QPS, Queensland Government and/or with potential for media interest)*

Major landslides at Spring Creek Road, Killarney which is part of the tourist route (partly closed).

Extraordinary damage sustained to Queens Park, Warwick sporting precinct including a synthetic hockey field.

The Wallangarra Meatworks were planning to recommence production, however this has been delayed due to water quality.

The damage to the pedestrian bridges over Quart Pot Creek near the Stanthorpe CBD is causing some difficulty with congestion and safety. Repairs are being undertaken but will take several weeks.

### DISTRICT REPORTS

#### 3. Summary Of Past 24 Hours By DDMG / LDMG

*(Include brief details of operations, visits, etc)*

All individual agencies handled recovery matters outside of the LDMG.

#### 4. Projected Recovery activities / objectives

*(Identify short term {up to 24 hours} and longer term {24 hours+} recovery activities and objectives, including anticipated re-supply requirements)*



All individual agencies continue to handle recovery matters outside of the LDMG.
--

## FACTS AND STATISTICS

### SOCIAL

#### 5. Population

Deceased:	Nil
Injured:	Nil
Missing:	Nil

#### 6. Evacuations

Evacuation Centres activated (include location and commencement date):	Nil
Numbers registered at Centres (include progressive total, and current registrees):	N/A
Numbers staying in Centres (include progressive total and current number of persons previous night):	N/A
Issues (include comments relating to public safety, support services and resources where applicable):	N/A

#### 7. Community Recovery Centres

Locations:	Warwick Town Hall Stanthorpe Centrelink office
Opening hours:	Warwick – 9:00am to 4:30pm Stanthorpe – 9:00am to 4:00pm (closed between 12:30 – 1:30pm)
Numbers utilising Centre:	Approx 10 per day (does not include outreach services) 5 x Phase 2 assistance applications signed off
Issues:	Have conducted outreach services Warwick and Pratten. Will conduct outreach services in Allora and Leyburn.

#### 8. Health

Public Health:	Being handled by Qld Health and SDRC locally.
Mental Health:	Dept of Communities, Lifeline and Qld Health mental health workers are available through normal channels.

## INFRASTRUCTURE

### 9. Transport

*(If roads, airstrips etc closed, include estimated time of opening)*

Aviation:	Open
Rail:	Open
Road:	Open
Marine:	N/A
Other:	N/A

### 10. Structures

Including:

- No. of residences with water over the floorboard (affected living areas)
- No. of residences with water under the house (not affecting living areas)
- No. of properties with water entering yards but not affecting residences
- No. of public buildings with water affecting ability to function
- No. of businesses with water affecting ability to function

		Accumulative total (where applicable):
Residences (includes individual apartments and flats):	Nil	
Properties (not including properties on which residences or businesses are affected):	Nil	
Roads, streets, highways etc:	Some local roads and bridges are still under water, however alternative routes are in place.	
Businesses:	Nil	
Council:	Nil	
Government Offices:	Nil	
Schools:	Nil	
Hospitals:	Nil	
Dams:	All at capacity and overflowing	

### 11. Services

<b>Communications</b> <i>(If communications out, include estimated time of reconnection)</i>	
Telephone Network:	Ok

Mobile Telephone Network:	Ok
Radio (2-way):	Ok
Broadcast Radio / TV:	Ok
<b>Power</b> <i>(Include number of residences, public buildings and business premises without power, and estimated time of reconnection)</i>	
Mains power:	Small number of residences without power, however Ergon Energy has made contact and is handling issue.
Auxiliary power:	N/A
<b>Public Transport</b>	
	Nil
<b>Water</b> <i>(Include number of residences, public buildings and business premises without water, and estimated time of reconnection)</i>	
	Killarney and Wallangarra Water Treatment Plant operational but residents are advised to boil water. Pratten bore is operational but the chlorinator has failed, residents are advised to boil water. Public notice has been arranged and testing of water has commenced. Being handled locally by SDRC and Qld Health.
<b>Sewerage</b> <i>(Include number of residences, public buildings and business premises without sewerage services, and estimated time of reconnection)</i>	
	Nil
<b>Gas</b> <i>(Include number of residences, public buildings and business premises without gas services, and estimated time of reconnection)</i>	
	Nil

## ECONOMIC

### 12. INDUSTRY

(Discuss estimated economic impacts on areas of business / industry – not to include previous data on number of business premises affected in section 10)

Sector:	SDRC Economic Development officers, QRAA and other relevant industry bodies continue to liaise with affected small business and primary producers within the region regarding short and long term recovery. A seminar regarding flood assistance was held in Warwick on 19/01/11 for relevant parties.
Sector:	N/A
Finance:	N/A

## ENVIRONMENT

### 13. Environmental Impact

Due to inundation of the Stanthorpe Sewerage Treatment Plant, effluent has flowed into Quart Pot Creek. Two pump stations in Warwick overflowed into the Condamine River. Associated issues are being

Version 1 -17/01/11

handled locally by SDRC and DERM.

## LOCAL ARRANGEMENTS

### 16. Updates to District/Local Contacts

Changes to Contacts:	N/A
----------------------	-----

Author: Jody Collins	Date: 20/01/11	Time: 0850	Sign off: Rod Ferguson	Date: 20/01/11	Time: 0850
Signature			Signature 