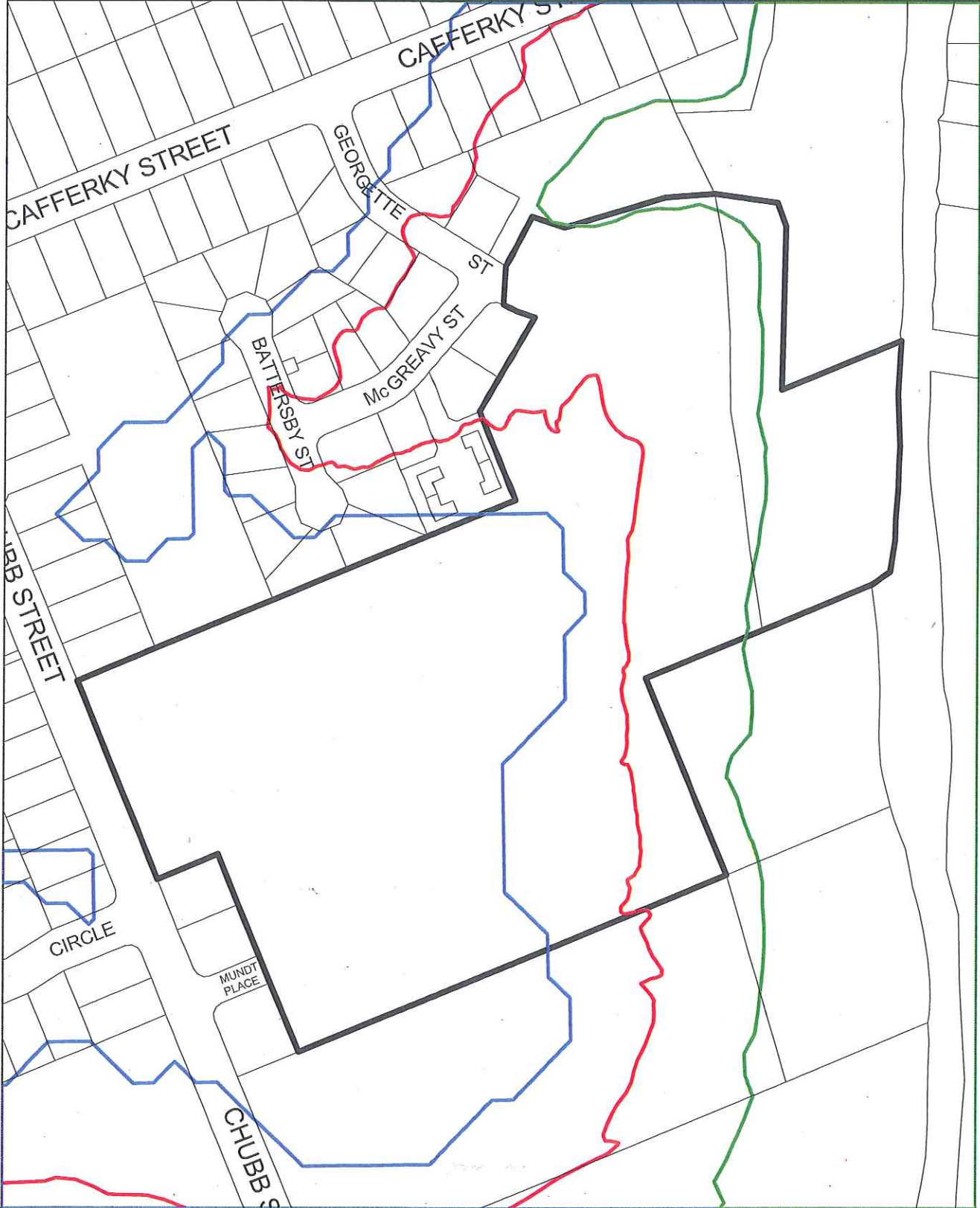







QFCI

Date: 18 | 10 | 11 JM

Exhibit Number: 841

84 Chubb Street, One Mile - Subject Site



-  Subject Site
-  1 in 20 Flood Line
-  1 in 100 Flood Line
-  2011 Flood Event
-  Property Boundaries

Legend


City of Ipswich
 Strategic Planning Branch,
 Planning & Development Department
 Phone: (07) 3310 6233
 Fax: (07) 3323 7095
 Email: plandes@ipswich.qld.gov.au

IPSWICH CITY COUNCIL
45 Roderick Street, Ipswich Queensland 4305

DISCLAIMER: Ipswich City Council Data
While every care is taken by the Ipswich City Council (ICC) to ensure the accuracy of this data, ICC makes no representations or warranties about its accuracy, reliability, completeness or suitability for any particular purpose and disclaims all responsibility and all liability (including without limitation, liability in negligence) for all expenses, losses, damages (including indirect or consequential damage) and costs which may be incurred as a result of the data being inaccurate or incomplete in any way and for any reason. Based on Data provided with permission of the Council.

DISCLAIMER: Property Data
While every care is taken by the Ipswich City Council (ICC) and Department of Environment & Resource Management (DERM) to ensure the accuracy of this data, ICC and DERM jointly and severally make no representations or warranties about its accuracy, reliability, completeness or suitability for any particular purpose and disclaim all responsibility and all liability (including without limitation, liability in negligence) for all expenses, losses, damages (including indirect or consequential damage) and costs which may be incurred as a result of data being inaccurate or incomplete in any way and for any reason. Based on Data provided with the permission of the DERM. Cadastral Data.

 Map Grid : Geocentric Datum of Australia (G.D.A.)
Level Datum : Australian Height Datum (A.H.D.)