

# APPENDIX A – MODEL RESULTS (continued)

---

Run 9

Date: Saturday 8 January 2011

Time: 07:00

**QFCI**

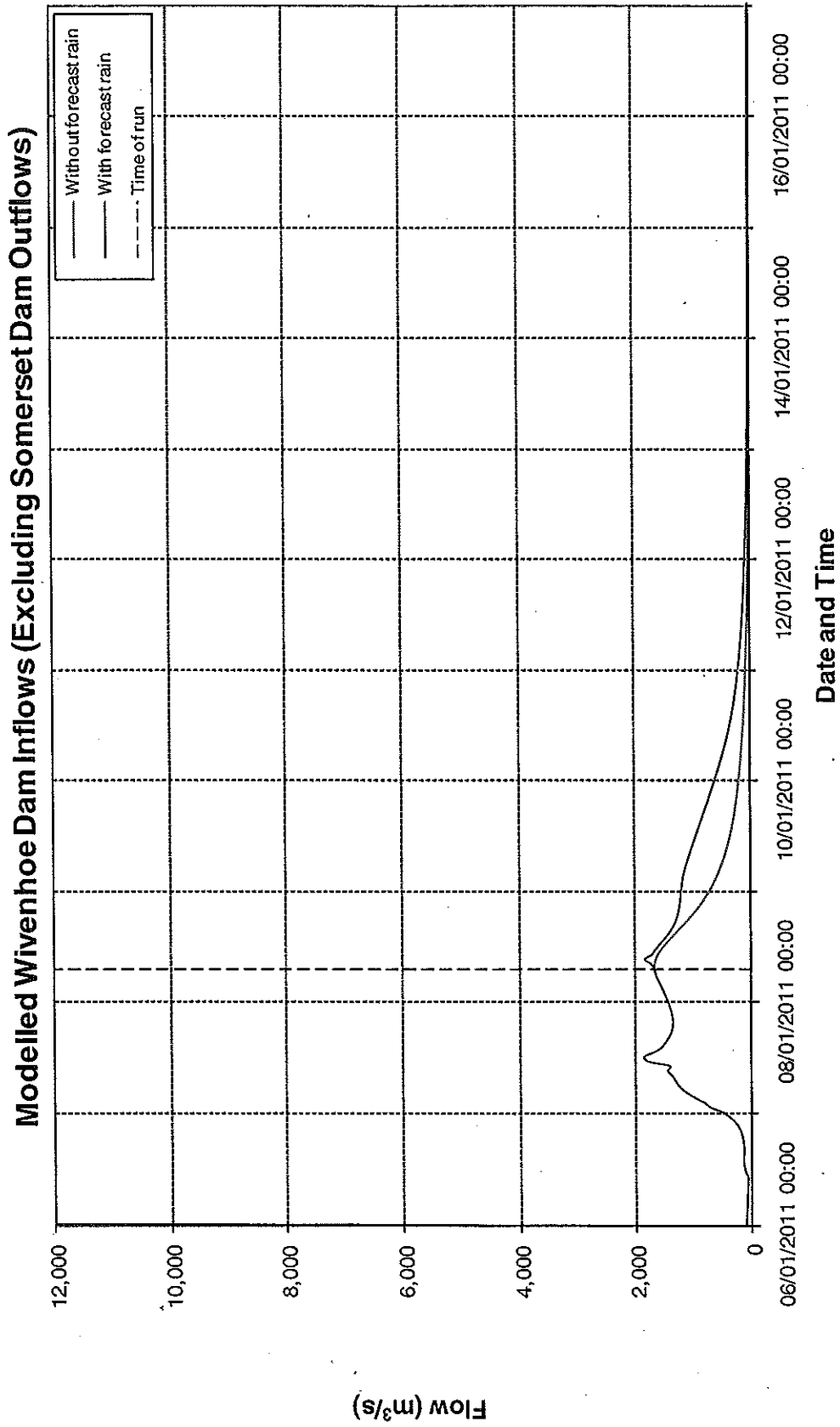
Date:

9/2/12 *JM*

Exhibit Number:

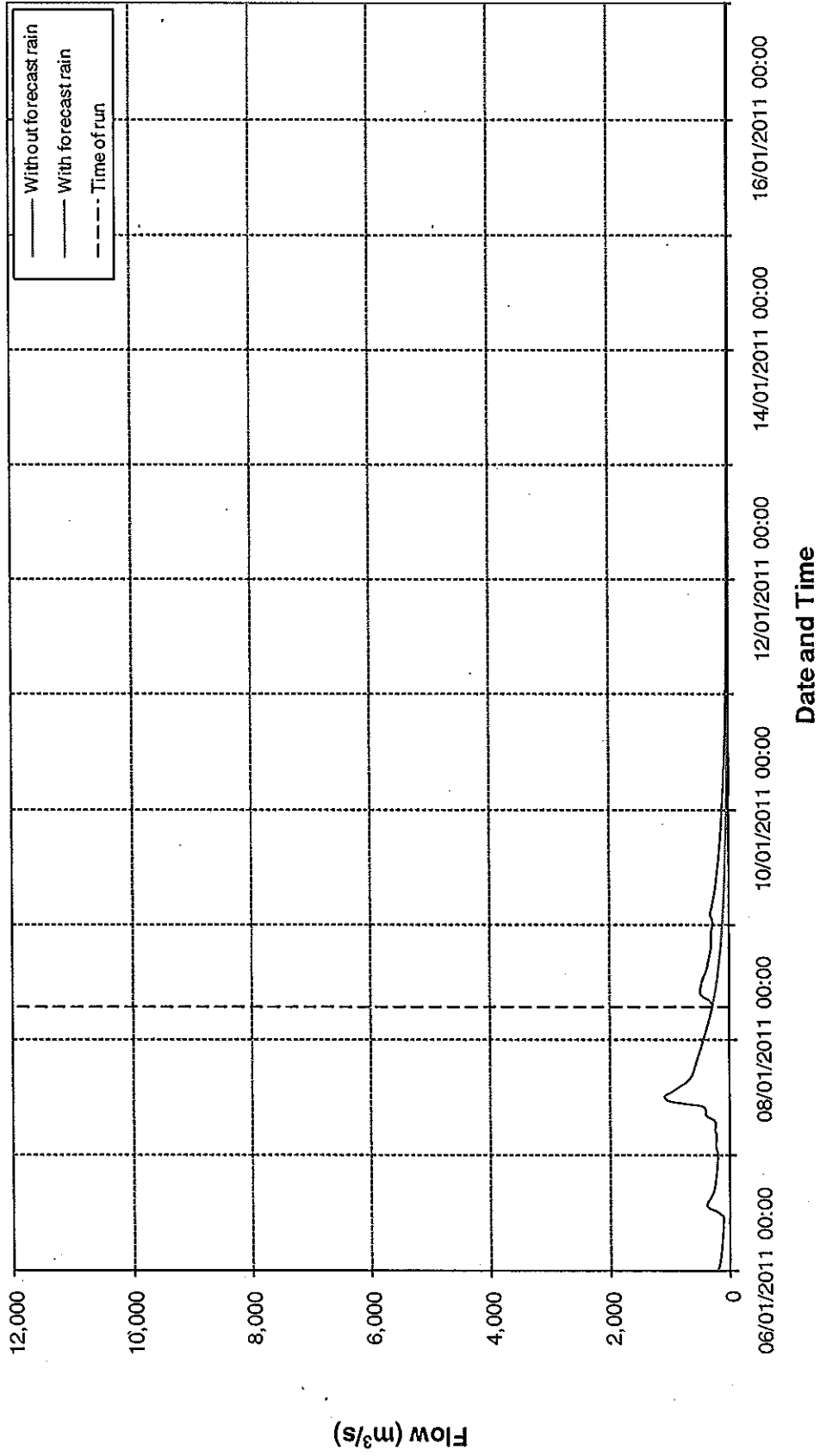
1117

APPENDIX A – MODEL RESULTS (continued)



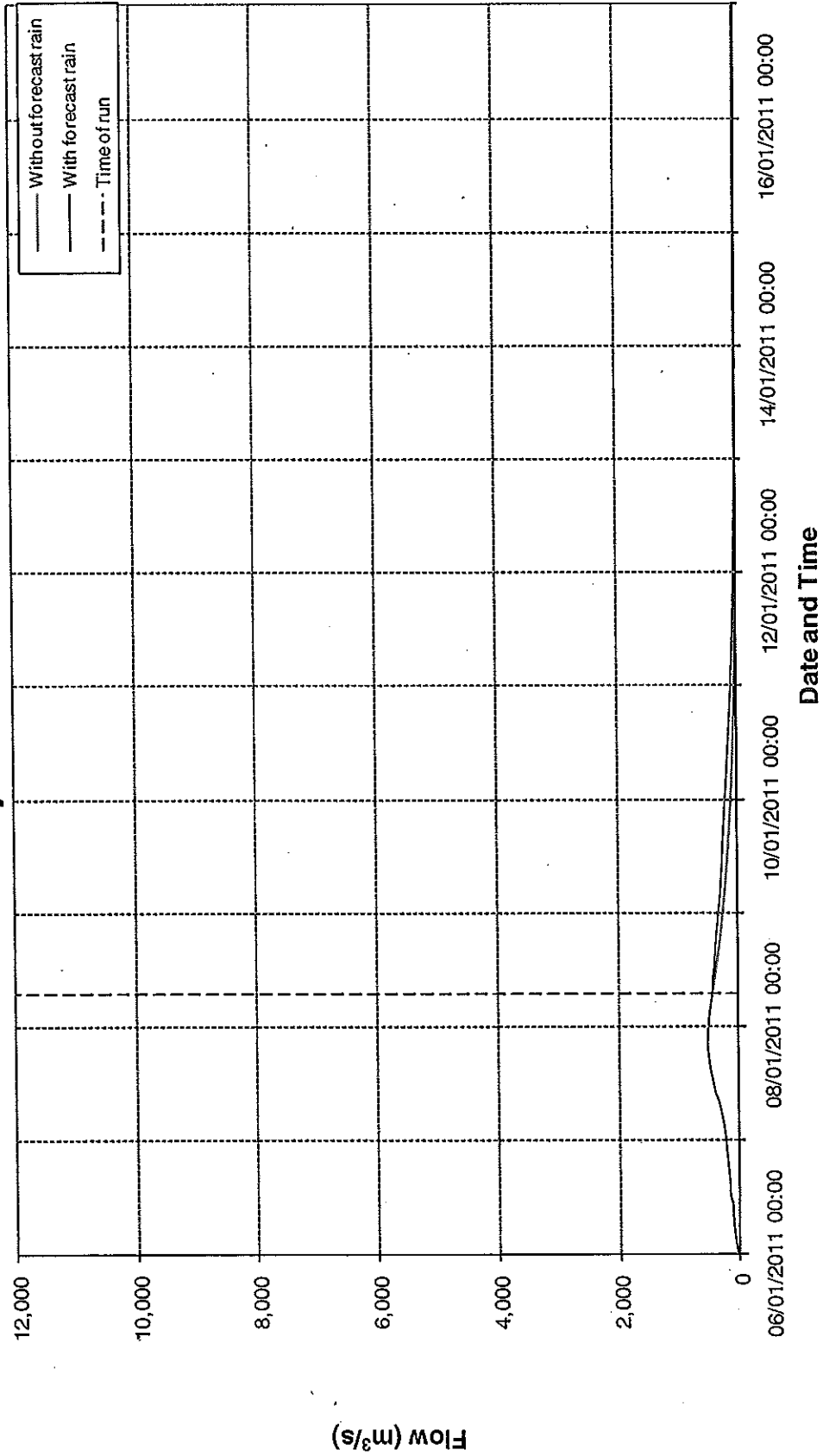
# APPENDIX A – MODEL RESULTS (continued)

## Modelled Somerset Dam Inflows



APPENDIX A – MODEL RESULTS (continued)

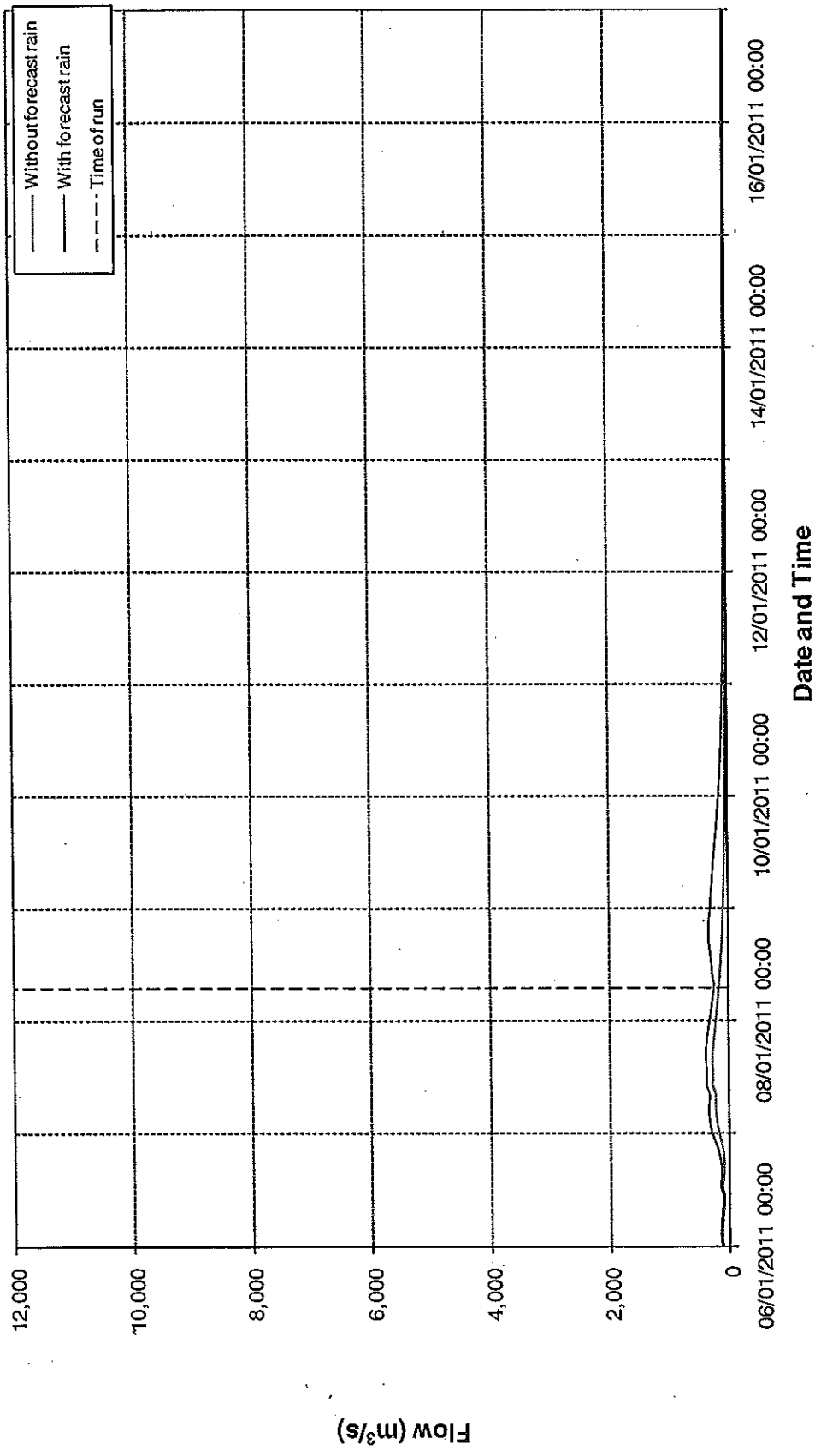
Modelled Lockyer Creek Inflows to the Brisbane River



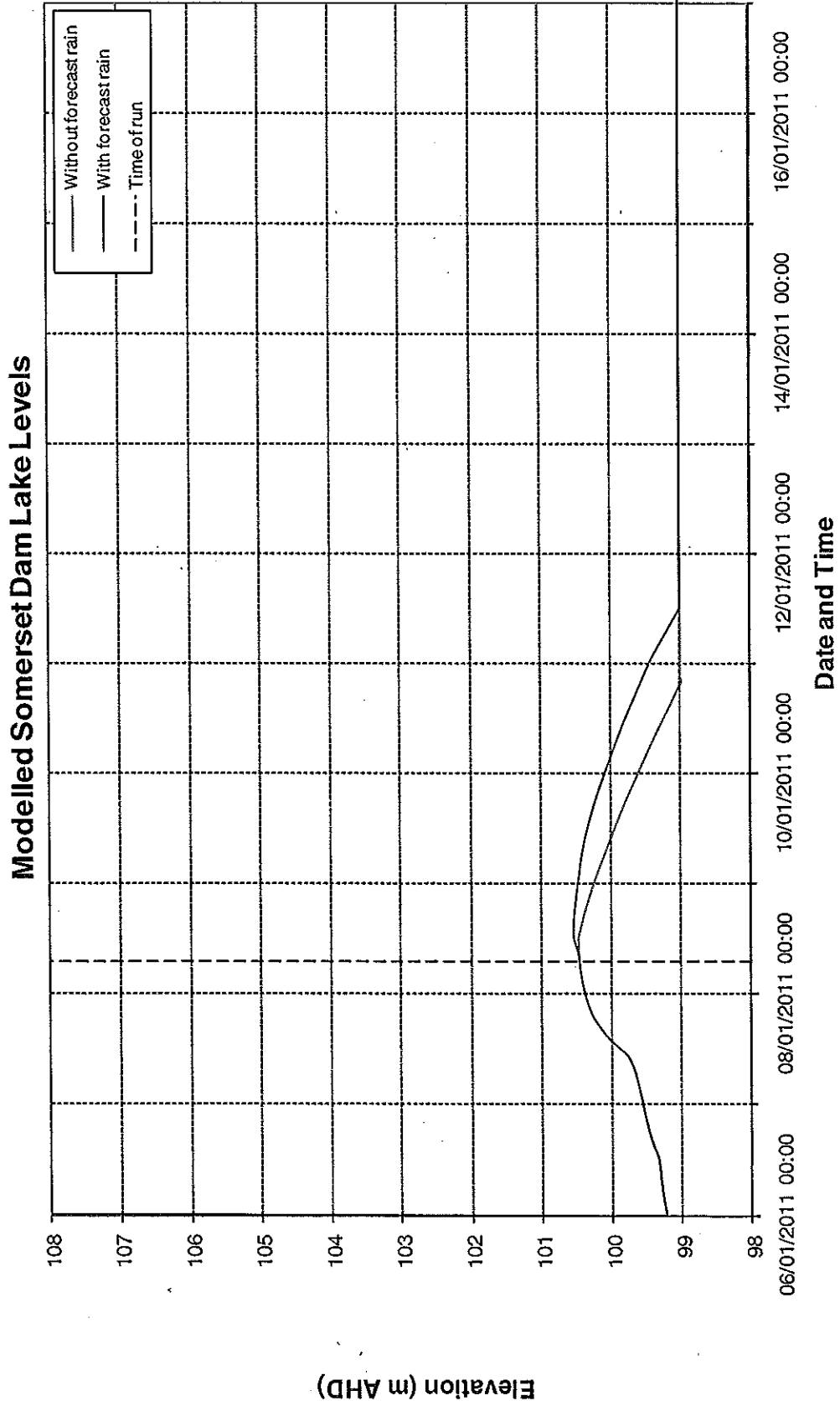
Run 9: Saturday 8 January 2011, 07:00

APPENDIX A – MODEL RESULTS (continued)

Modelled Bremer River Inflows to the Brisbane River

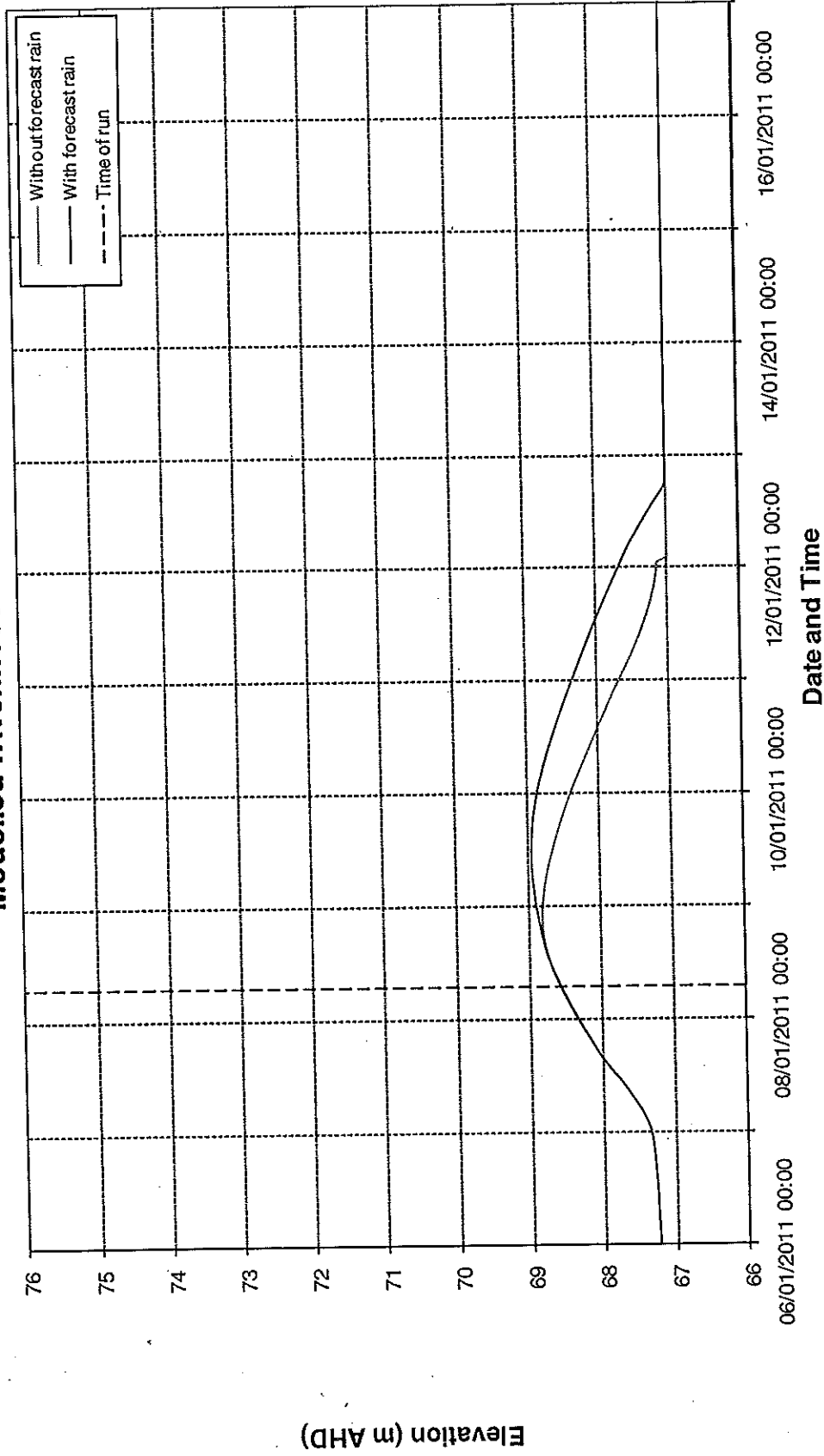


# APPENDIX A – MODEL RESULTS (continued)



APPENDIX A – MODEL RESULTS (continued)

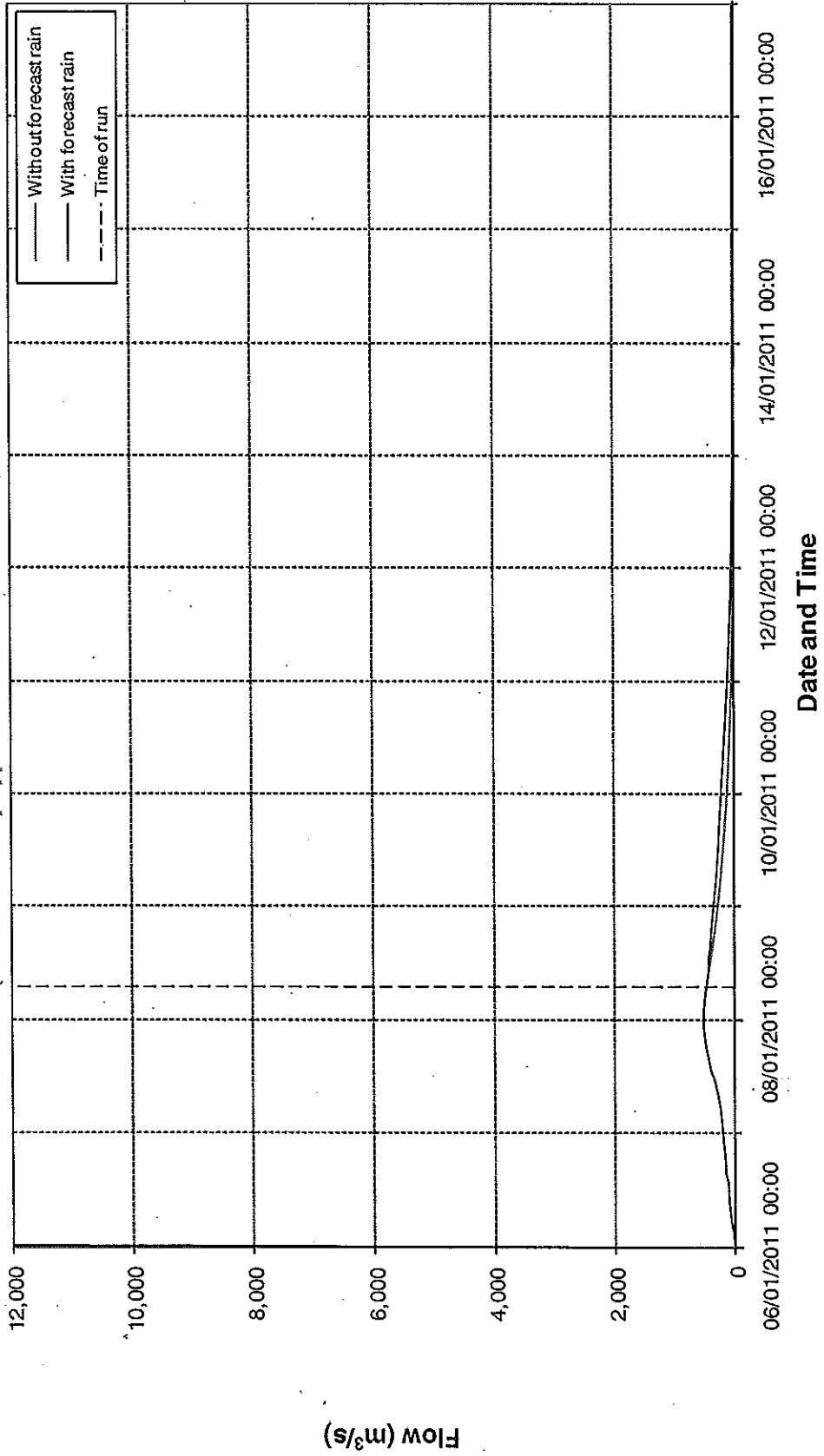
Modelled Wivenhoe Dam Lake Levels



# APPENDIX A – MODEL RESULTS (continued)

## Modelled Brisbane River Flows at Lowood (without Wivenhoe Dam Outflow)

(These flows only approximate the actual flow experienced at Lowood)





# APPENDIX A – MODEL RESULTS (continued)

## Modelled Brisbane River Flows at Moggill (without Wivenhoe Dam Outflow)

(These flows only approximate the actual flow experienced at Moggill)

